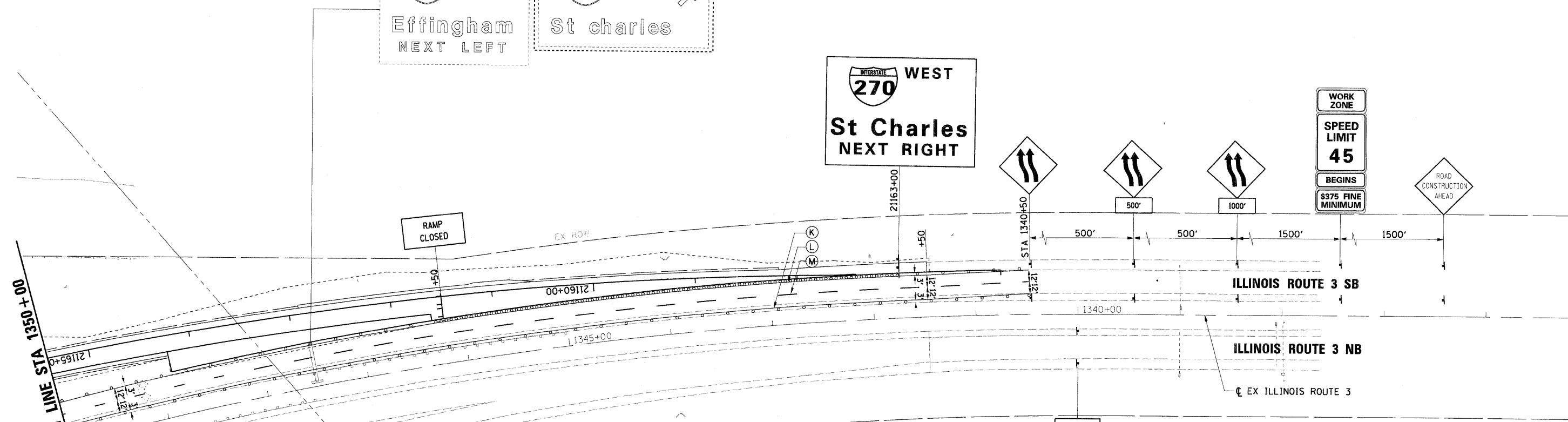
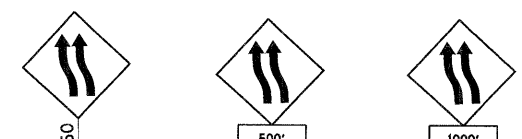

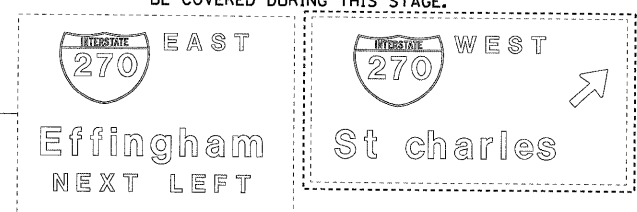


THE I-270 WEST ST. CHARLES SIGN WILL BE COVERED DURING THIS STAGE.



MOT LEGEND

- WORK ZONE AREA
- WORK ZONE FOR TEMPORARY PAVEMENT CONSTRUCTION
- COMPLETED TEMPORARY PAVEMENT IN PREVIOUS STAGES
- IMPACT ATTENUATOR
- DIRECTION OF TRAFFIC
- TEMPORARY CONCRETE BARRIER
- SIGN ON PORTABLE OR PERMANENT SUPPORT
- TYPE III BARRICADES
- TYPE II WITH STEADY BURNING MONODIRECTIONAL LIGHT *
- MESSAGE BOARD


* DRUM OR BARRICADE SPACING:
 50' C-C ON TANGENTS
 25' C-C ON TAPERS OR LANE SHIFTS
 12' C-C ON RADII'S OR RAMP
 5' C-C FOR RAMP OR ROAD CLOSURES

MOT PAVEMENT MARKING LEGEND

- | | |
|---|---|
| (A) TEMP PVT MK LINE 4 (SOLID YELLOW) | (I) EPOXY PVT MK LINE 4 (SKIP-DASH, WHITE, 10' DASH, 30' SKIP) |
| (B) TEMP PVT MK LINE 4 (SOLID WHITE) | (J) NOT USED |
| (C) TEMP PVT MK LINE 4 (SKIP-DASH, WHITE, 10' DASH, 30' SKIP) | (K) WET PAVT TAPE T3 4 (SOLID YELLOW) |
| (D) NOT USED | (L) WET PAVT TAPE T3 4 (SOLID WHITE) |
| (E) TEMP PVT MK LINE 24 (SOLID WHITE) | (M) WET PAVT TAPE T3 4 (SOLID WHITE) (SKIP-DASH, WHITE, 10' DASH, 30' SKIP) |
| (F) TEMP PVT MK LTR & SYM (SOLID WHITE) | (N) WET PAVT TAPE T3 6 (SOLID WHITE) |
| (G) EPOXY PVT MK LINE 4 (SOLID YELLOW) | (O) WET PAVT TAPE T3 24 (SOLID WHITE) |
| (H) EPOXY PVT MK LINE 4 (SOLID WHITE) | |

NOTE:
 EXISTING PAVEMENT MARKINGS ON ILLINOIS ROUTE 3 THAT CONFLICT WITH TEMPORARY PAVEMENT MARKINGS SHALL BE COVERED WITH BLACK WET REFLECTIVE PAVEMENT MARKING TAPE.

KEY MAP



FILE NAME = 0876A91-5ht-MOT05-11.dgn	USER NAME = melopez	DESIGNED - JC	REVISED - 1-01-11
		DRAWN - BH	REVISED -
		CHECKED -	REVISED -
		DATE -	REVISED -

STATE OF ILLINOIS
 DEPARTMENT OF TRANSPORTATION

SUGGESTED MAINTENANCE OF TRAFFIC STAGE 5
 ILLINOIS ROUTE 3

SCALE: 1" = 50' SHEET NO. 11 OF 11 SHEETS STA. TO STA.

F.A.I. RTE. 270	SECTION 60-1B-1	COUNTY MADISON	TOTAL SHEETS 712	SHEET NO. 191
CONTRACT NO. 76A91				
ILLINOIS FED. AID PROJECT				