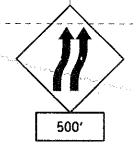
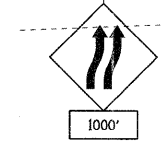
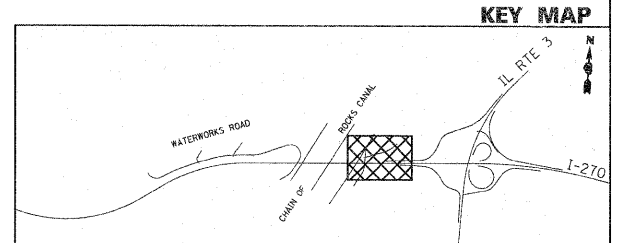


- MOT LEGEND**
- WORK ZONE AREA
 - WORK ZONE FOR TEMPORARY PAVEMENT CONSTRUCTION
 - COMPLETED TEMPORARY PAVEMENT IN PREVIOUS STAGES
 - IMPACT ATTENUATOR
 - DIRECTION OF TRAFFIC
 - TEMPORARY CONCRETE BARRIER
 - SIGN ON PORTABLE OR PERMANENT SUPPORT
 - TYPE III BARRICADES
 - TYPE II WITH STEADY BURNING MONODIRECTIONAL LIGHT *
 - MESSAGE BOARD
- * DRUM OR BARRICADE SPACING:
 50' C-C ON TANGENTS
 25' C-C ON TAPERS OR LANE SHIFTS
 12' C-C ON RADII'S OR RAMPS
 5' C-C FOR RAMP OR ROAD CLOSURES



- MOT PAVEMENT MARKING LEGEND**
- (A) TEMP PVT MK LINE 4 (SOLID YELLOW)
 - (B) TEMP PVT MK LINE 4 (SOLID WHITE)
 - (C) TEMP PVT MK LINE 4 (SKIP-DASH, WHITE, 10' DASH, 30' SKIP)
 - (D) NOT USED
 - (E) TEMP PVT MK LINE 24 (SOLID WHITE)
 - (F) TEMP PVT MK LTR & SYM (SOLID WHITE)
 - (G) EPOXY PVT MK LINE 4 (SOLID YELLOW)
 - (H) EPOXY PVT MK LINE 4 (SOLID WHITE)
 - (I) EPOXY PVT MK LINE 4 (SKIP-DASH, WHITE, 10' DASH, 30' SKIP)
 - (J) NOT USED
 - (K) WET PAVT TAPE T3 4 (SOLID YELLOW)
 - (L) WET PAVT TAPE T3 4 (SOLID WHITE)
 - (M) WET PAVT TAPE T3 4 (SKIP-DASH, WHITE, 10' DASH, 30' SKIP)
 - (N) WET PAVT TAPE T3 6 (SOLID WHITE)
 - (O) WET PAVT TAPE T3 24 (SOLID WHITE)

NOTE:
 REFER TO PROPOSED PAVEMENT MARKING AND SIGNAGE PLANS FOR PROPOSED PAVEMENT MARKINGS AND SIGNAGE LOCATIONS THAT WILL BE PLACED IN STAGE 6.



FILE NAME = D876A91-Sh1-MOT186-26.dgn
 USER NAME = sbliven

DESIGNED - JC
 DRAWN - BH
 CHECKED -
 DATE - 4/20/11

REVISED - 1-01-11
 REVISED - 4-20-11
 REVISED -
 REVISED -

**STATE OF ILLINOIS
 DEPARTMENT OF TRANSPORTATION**

**SUGGESTED MAINTENANCE OF TRAFFIC STAGE 6
 INTERSTATE 270**

SCALE: 1" = 50' SHEET NO. 6 OF 9 SHEETS STA. TO STA.

F.A.I. RTE.	SECTION	COUNTY	TOTAL SHEETS	SHEET NO.
270	60-1B-1	MADISON	712	197
				CONTRACT NO. 76A91
ILLINOIS FED. AID PROJECT				