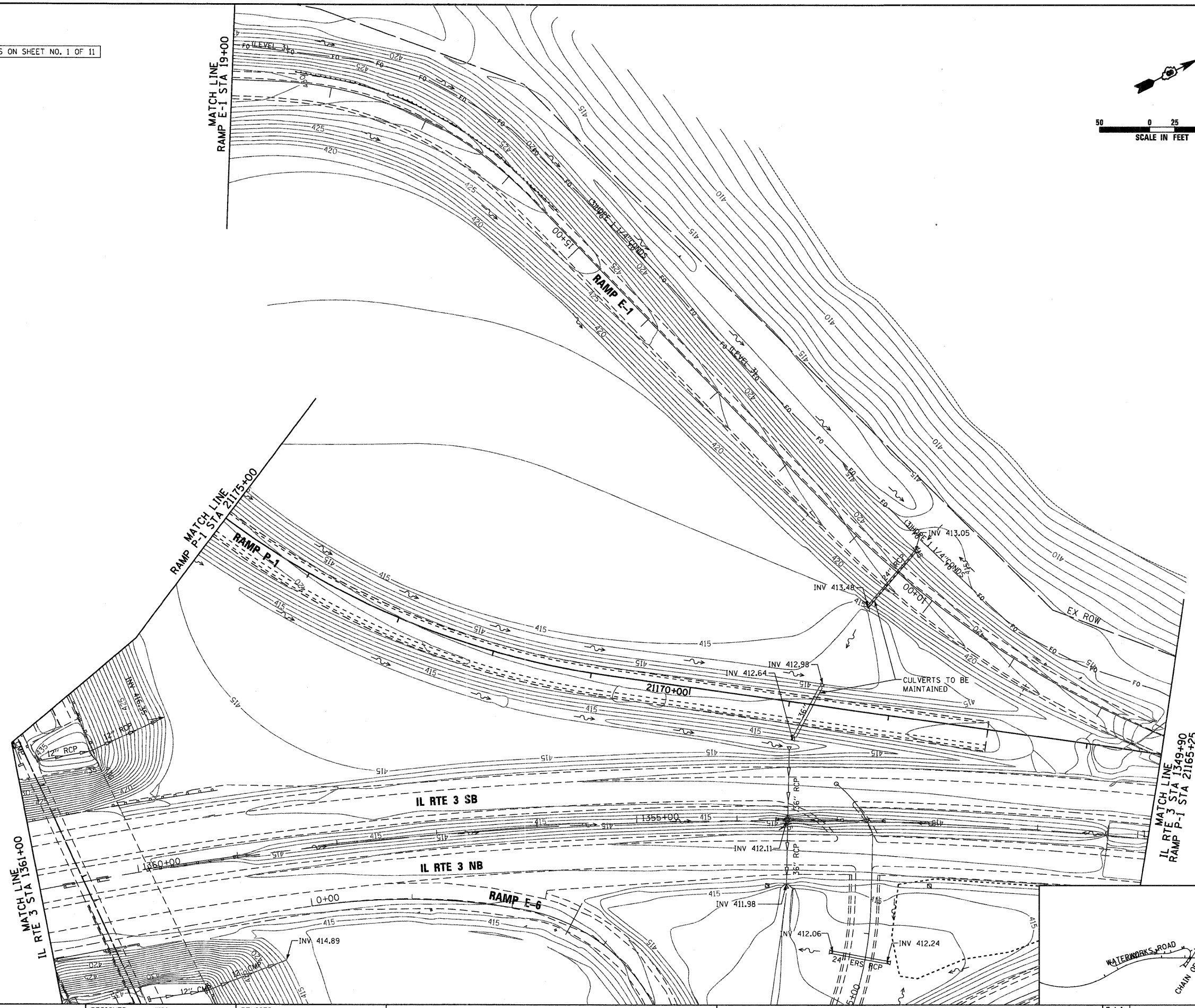
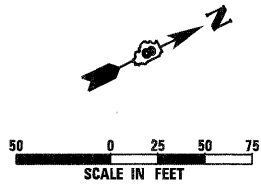


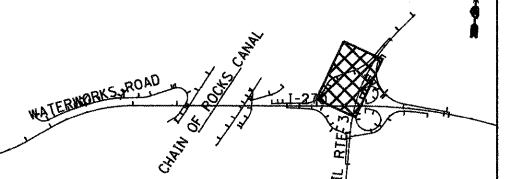
SEE EXISTING DRAINAGE AND UTILITY LEGENDS ON SHEET NO. 1 OF 11



MATCH LINE  
IL RTE 3 STA 1349+90  
RAMP P-1 STA 2165+25

MATCH LINE  
IL RTE 3 STA 1361+00

KEY MAP



FILE NAME =  
D876A91-Sht-ExD-rin08.dgn

USER NAME = EDeon  
PLOT SCALE = 1:50  
PLOT DATE = 3/18/11

DESIGNED - JWM  
DRAWN - JWM  
CHECKED - MBL  
DATE - 3/18/11

REVISED -  
REVISED -  
REVISED -  
REVISED -

STATE OF ILLINOIS  
DEPARTMENT OF TRANSPORTATION

EXISTING DRAINAGE & UTILITIES  
IL RTE 3

SCALE: 1" = 50' SHEET NO. 8 OF 11 SHEETS STA. 1361+00 TO STA. 1349+90

F.A.I. RTE.	SECTION	COUNTY	TOTAL SHEETS	SHEET NO.
270	60-1B-1	MADISON	712	257
				CONTRACT NO. 76A91
ILLINOIS FED. AID PROJECT				