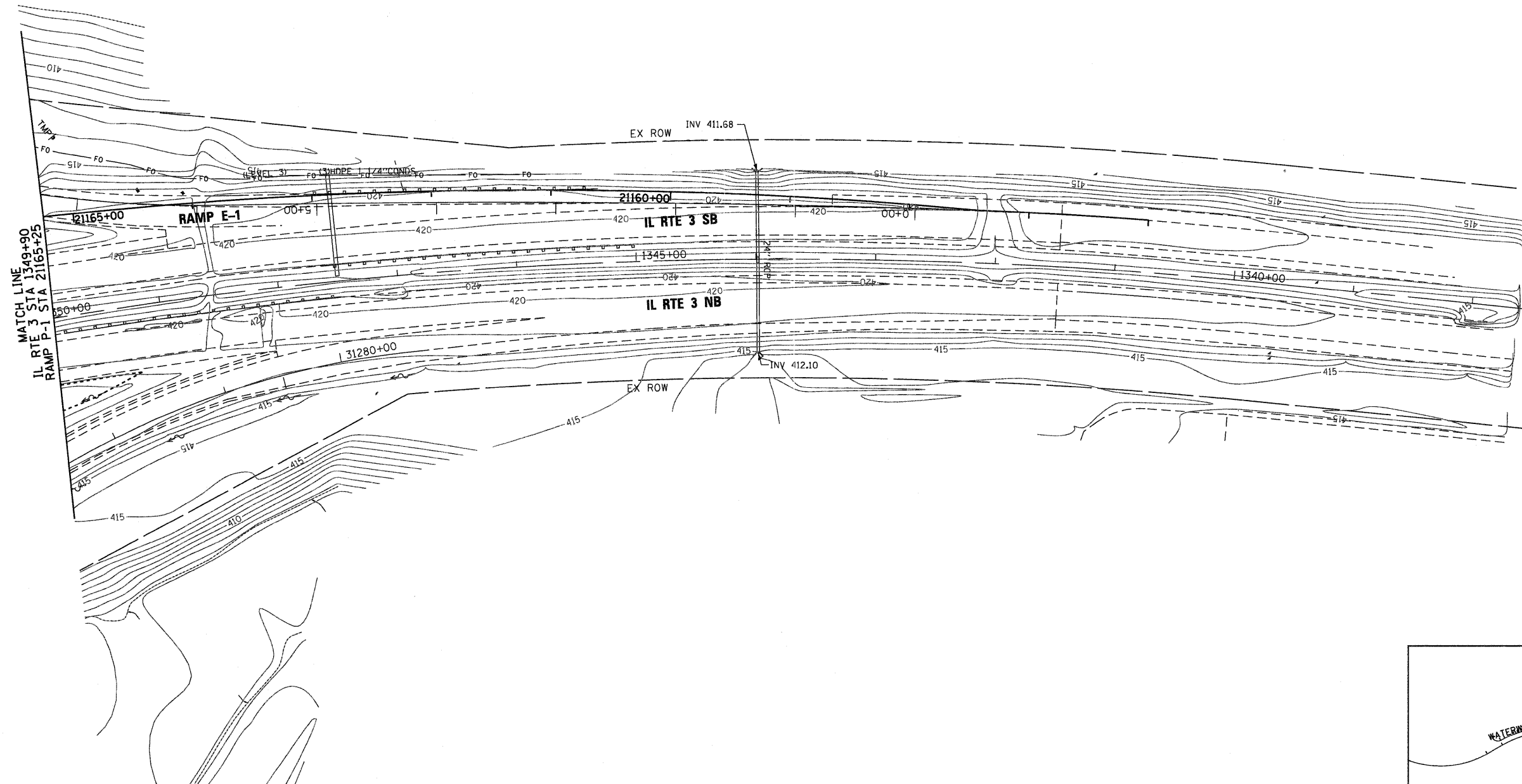
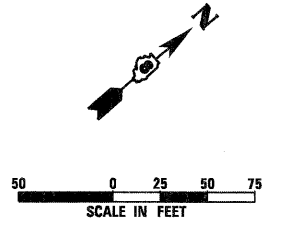
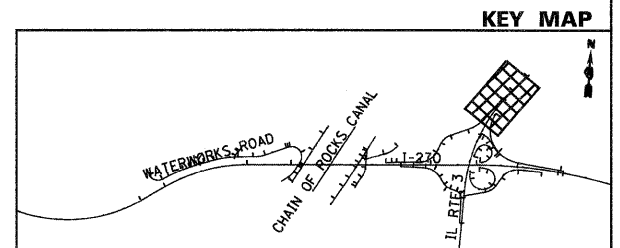


SEE EXISTING DRAINAGE AND UTILITY LEGENDS ON SHEET NO. 1 OF 11



MATCH LINE
IL RTE 3 STA 1349+90
RAMP P-1 STA 21165+25



FILE NAME = D876A91-Sht-ExD-rin89.dgn	USER NAME = EDean	DESIGNED - JWM	REVISED -	STATE OF ILLINOIS DEPARTMENT OF TRANSPORTATION	EXISTING DRAINAGE & UTILITIES IL RTE 3			F.A.I. RTE. = 270	SECTION = 60-1B-1	COUNTY = MADISON	TOTAL SHEETS = 712	SHEET NO. = 258
	PLOT SCALE = 1:50	CHECKED - MBL	REVISED -					CONTRACT NO. 76A91				
	PLOT DATE = 3/18/11	DATE = 3/18/11	REVISED -					ILLINOIS FED. AID PROJECT				
				SCALE: 1" = 50'		SHEET NO. 9 OF 11 SHEETS		STA. 1349+90 TO STA. 1335+37				