
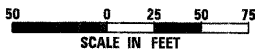
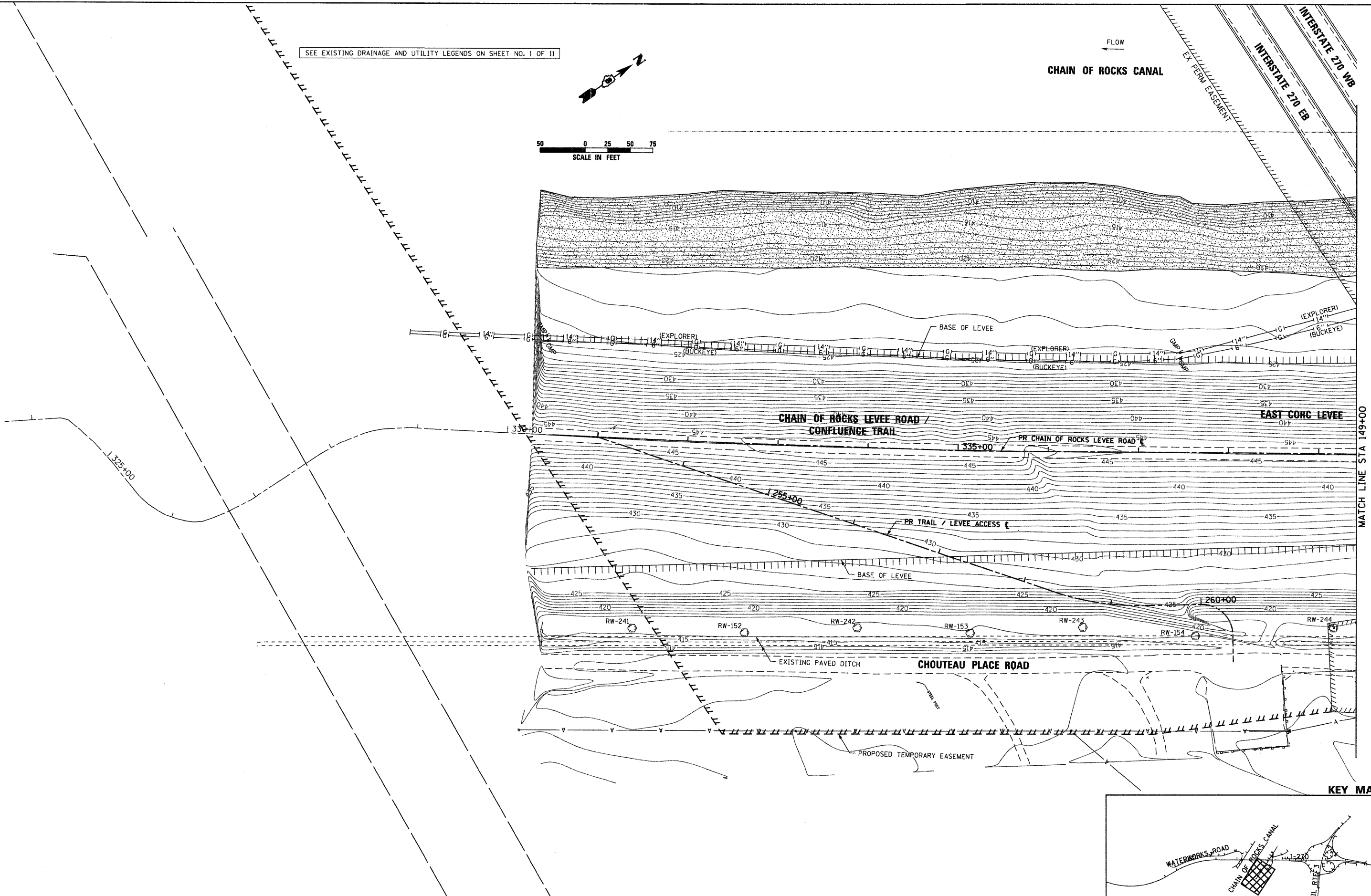


SEE EXISTING DRAINAGE AND UTILITY LEGENDS ON SHEET NO. 1 OF 11

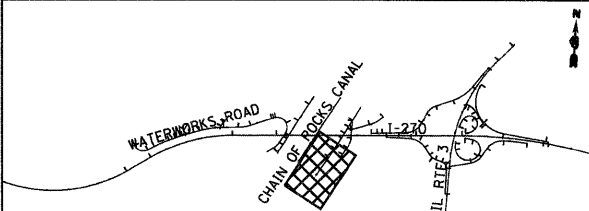


CHAIN OF ROCKS CANAL
FLOW

INTERSTATE 270 WB
INTERSTATE 270 EB
EX PERM EASEMENT



KEY MAP



FILE NAME = D876A91-Sht-ExD-air18.dgn

USER NAME = EDean
PLOT SCALE = 1:50
PLOT DATE = 3/18/11

DESIGNED - JWM
DRAWN - JWM
CHECKED - MBL
DATE - 3/18/11

REVISED -
REVISED -
REVISED -
REVISED -

STATE OF ILLINOIS
DEPARTMENT OF TRANSPORTATION

EXISTING DRAINAGE & UTILITIES
CHAIN OF ROCKS LEVEE ROAD

SCALE: 1" = 50' SHEET NO. 10 OF 11 SHEETS STA. 140+00 TO STA. 149+00

F.A.I. RTE.	SECTION	COUNTY	TOTAL SHEETS	SHEET NO.
270	60-18-1	MADISON	712	259
				CONTRACT NO. 76A91
ILLINOIS FED. AID PROJECT				