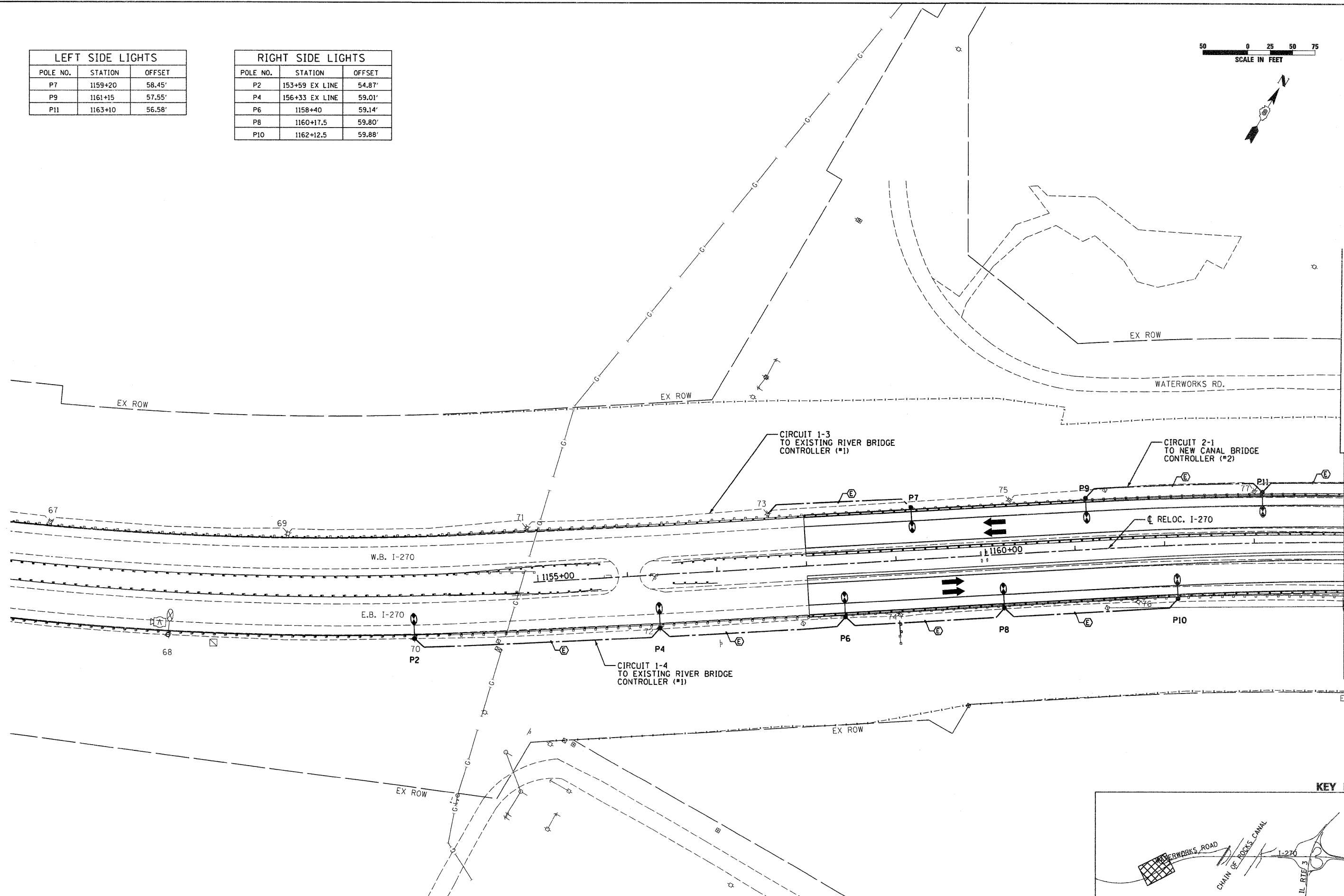

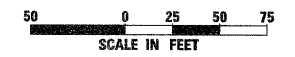



| LEFT SIDE LIGHTS | | |
|------------------|---------|--------|
| POLE NO. | STATION | OFFSET |
| P7 | 1159+20 | 58.45' |
| P9 | 1161+15 | 57.55' |
| P11 | 1163+10 | 56.58' |

| RIGHT SIDE LIGHTS | | |
|-------------------|-----------------|--------|
| POLE NO. | STATION | OFFSET |
| P2 | 1153+59 EX LINE | 54.87' |
| P4 | 1156+33 EX LINE | 59.01' |
| P6 | 1158+40 | 59.14' |
| P8 | 1160+17.5 | 59.80' |
| P10 | 1162+12.5 | 59.88' |



KEY MAP



| | | | | | | | | | | | | |
|-----------------------|--------------------|--------------|-----------|---|---|---------|---------|--------------------|---------|--------|--------------|-----------|
| FILE NAME = #FILE# | USER NAME = #USER# | DESIGNED FSM | REVISED - | STATE OF ILLINOIS DEPARTMENT OF TRANSPORTATION | HIGHWAY LIGHTING PLANS INTERSTATE 270 | | | FAI | SECTION | COUNTY | TOTAL SHEETS | SHEET NO. |
| | | DRAWN SCR | REVISED - | | 270 | 60-1B-1 | MADISON | 712 | 330 | | | |
| | | CHECKED AAB | REVISED - | | SCALE: 1" = 50' SHEET NO. 2 OF 10 SHEETS STA. 1151+00 TO STA. 1164+00 | | | CONTRACT NO. 76A91 | | | | |
| | | DATE 3/18/11 | REVISED - | | ILLINOIS FED. AID PROJECT | | | | | | | |

