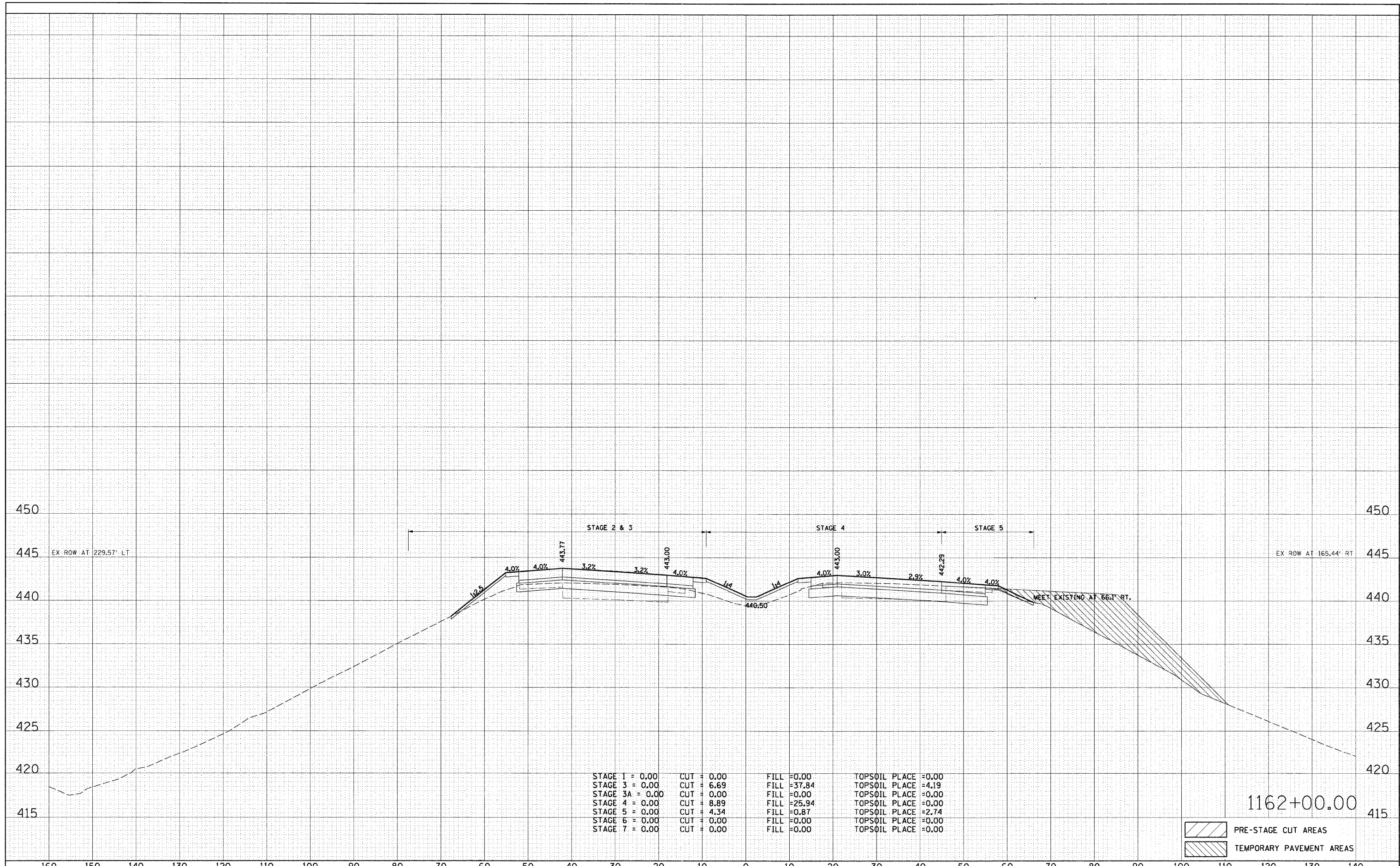




DATE	
BY	
FINAL SURVEY	SURVEYED
NOTE BOOK NO.	PLOTTED
	TEMPLATE
	AREAS
	CHECKED

DATE	
BY	
ORIGINAL SURVEY	SURVEYED
NOTE BOOK NO.	PLOTTED
	TEMPLATE
	AREAS
	CHECKED



STAGE 1 = 0.00	CUT = 0.00	FILL = 0.00	TOPSOIL PLACE = 0.00
STAGE 3 = 0.00	CUT = 6.69	FILL = 37.84	TOPSOIL PLACE = 4.19
STAGE 3A = 0.00	CUT = 0.00	FILL = 0.00	TOPSOIL PLACE = 0.00
STAGE 4 = 0.00	CUT = 8.89	FILL = 25.94	TOPSOIL PLACE = 0.00
STAGE 5 = 0.00	CUT = 4.34	FILL = 0.87	TOPSOIL PLACE = 2.74
STAGE 6 = 0.00	CUT = 0.00	FILL = 0.00	TOPSOIL PLACE = 0.00
STAGE 7 = 0.00	CUT = 0.00	FILL = 0.00	TOPSOIL PLACE = 0.00

 PRE-STAGE CUT AREAS  
 TEMPORARY PAVEMENT AREAS