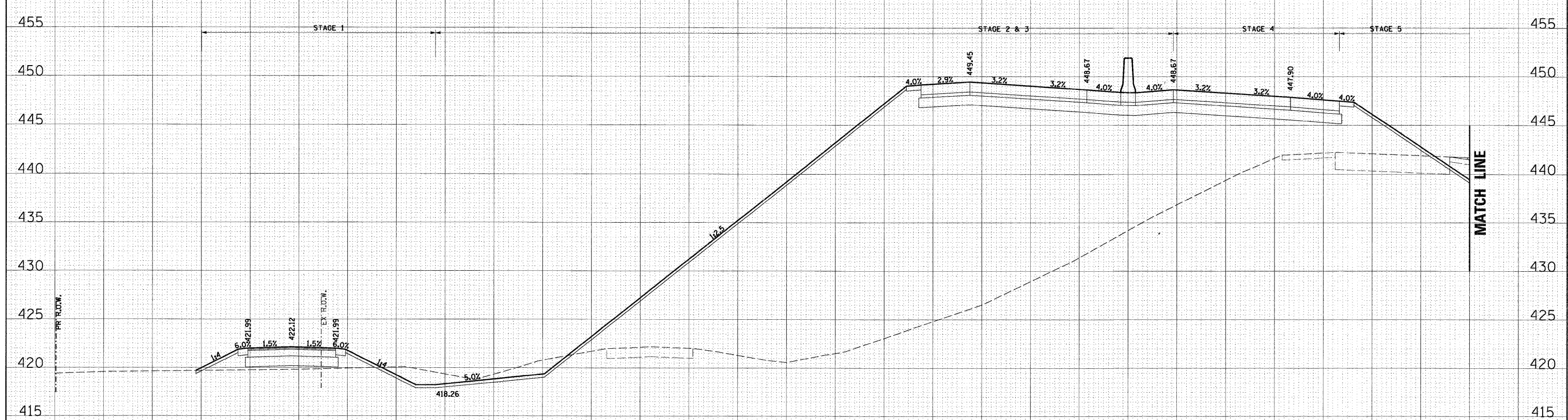
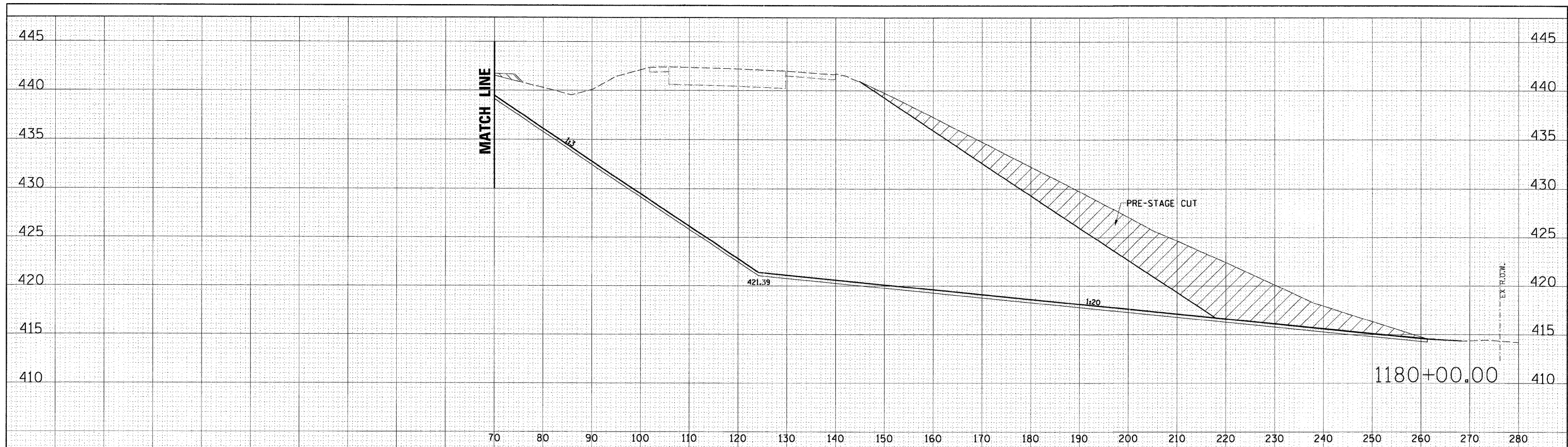




DATE: _____
 BY: _____
 SURVEYED _____
 PLOTTED _____
 TEMPLATE _____
 AREAS _____
 CHECKED _____

DATE: _____
 BY: _____
 SURVEYED _____
 PLOTTED _____
 TEMPLATE _____
 AREAS _____
 CHECKED _____



STAGE 1 = 0.00	CUT = 16.22	FILL = 21.62	TOPSOIL PLACE = 8.65
STAGE 3 = 0.00	CUT = 29.73	FILL = 1854.14	TOPSOIL PLACE = 32.22
STAGE 3A = 0.00	CUT = 0.00	FILL = 0.00	TOPSOIL PLACE = 0.00
STAGE 4 = 0.00	CUT = 0.00	FILL = 191.19	TOPSOIL PLACE = 0.00
STAGE 5 = 0.00	CUT = 2138.09	FILL = 88.70	TOPSOIL PLACE = 71.67
STAGE 6 = 0.00	CUT = 0.00	FILL = 0.00	TOPSOIL PLACE = 0.00
STAGE 7 = 0.00	CUT = 0.00	FILL = 0.00	TOPSOIL PLACE = 0.00

 PRE-STAGE CUT AREAS
 TEMPORARY PAVEMENT AREAS