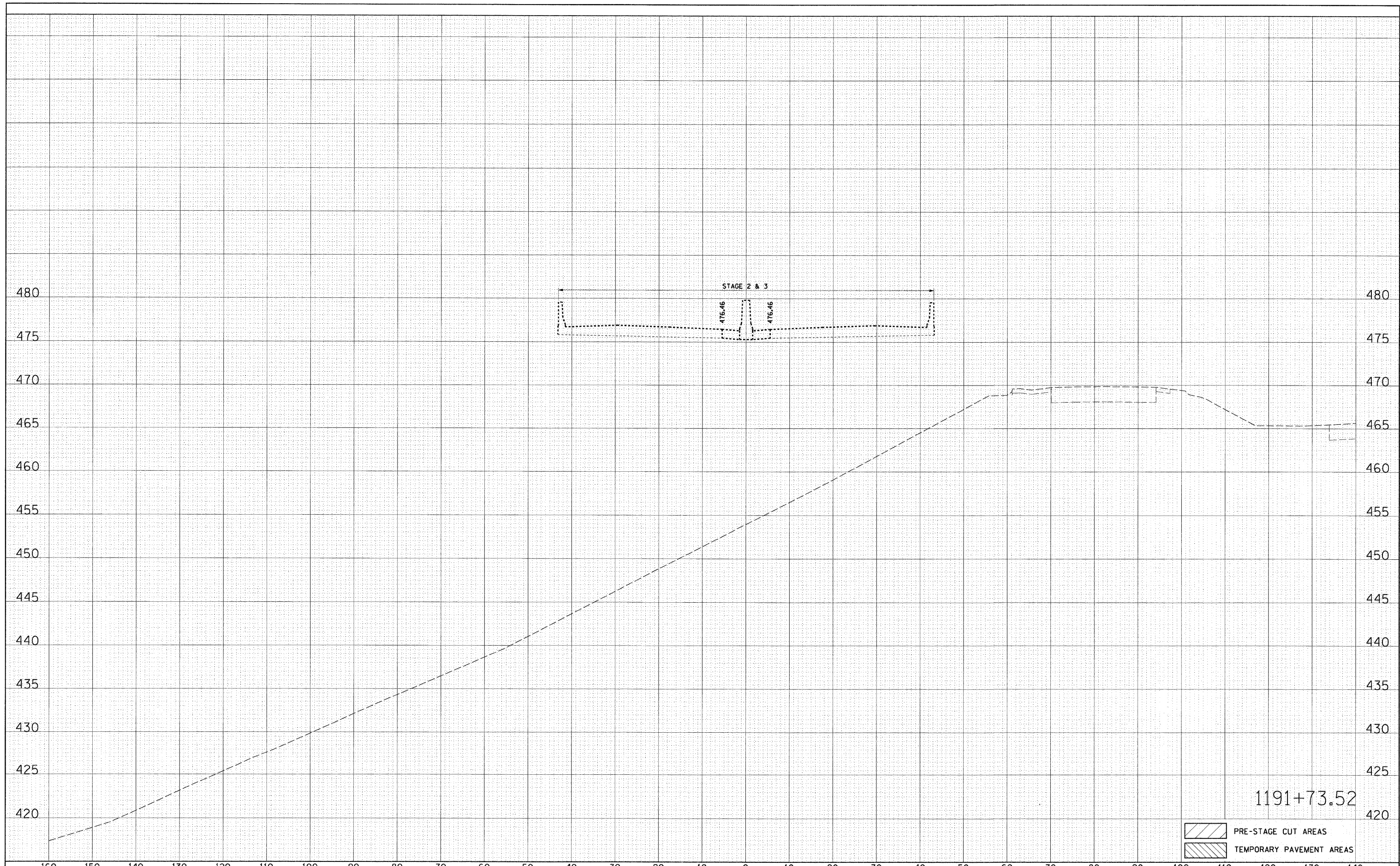




DATE	
BY	
SURVEYED	
PLOTTED	
TEMPLATE	
AREAS	
CHECKED	
FINAL SURVEY	
NOTE BOOK	
NO.	

DATE	
BY	
SURVEYED	
PLOTTED	
TEMPLATE	
AREAS	
CHECKED	
ORIGINAL SURVEY	
NOTE BOOK	
NO.	



 PRE-STAGE CUT AREAS
 TEMPORARY PAVEMENT AREAS

FILE NAME = D876D91-sht-xs-270.dgn	USER NAME = malopez	DESIGNED <i>SJM</i>	REVISIED -	STATE OF ILLINOIS DEPARTMENT OF TRANSPORTATION	CROSS SECTIONS INTERSTATE I-270				F.A.I. RTE. 270	SECTION 60-1B-1	COUNTY MADISON	TOTAL SHEETS 712	SHEET NO. 583
	PLOT SCALE = *SCALE*	DRAWN <i>BAH</i>	REVISIED -		SCALE:	SHEET NO.	OF	SHEETS	STA. 1191+73.52	TO STA. 1191+73.52	CONTRACT NO. 76A91		
	PLOT DATE = 3/17/2011	CHECKED -	REVISIED -		ILLINOIS FED. AID PROJECT								
		DATE -	REVISIED -										