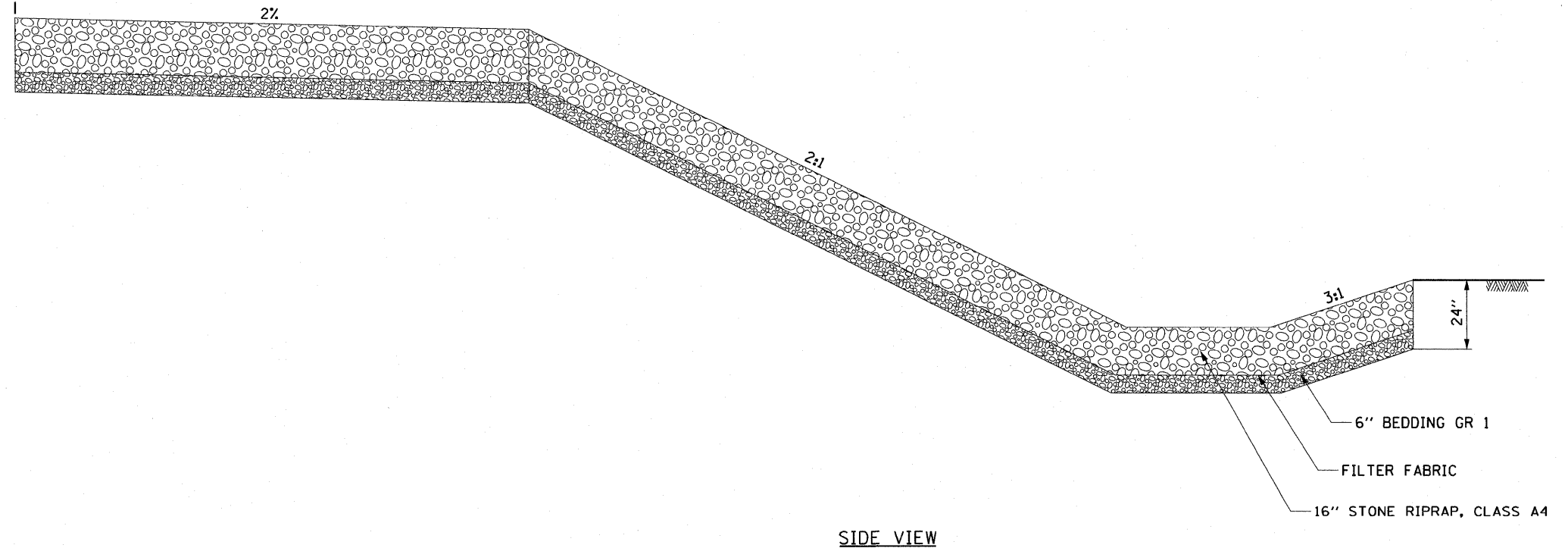
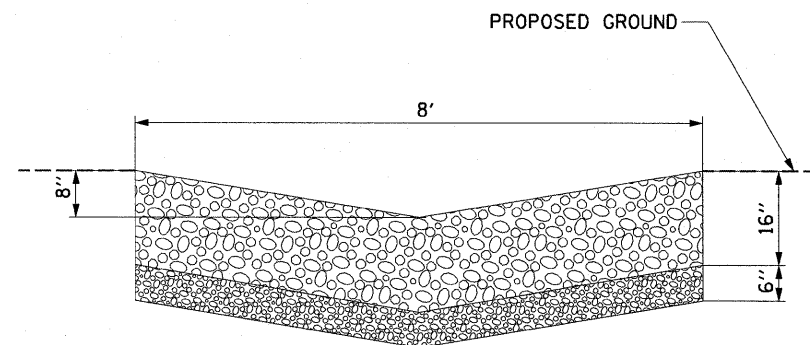
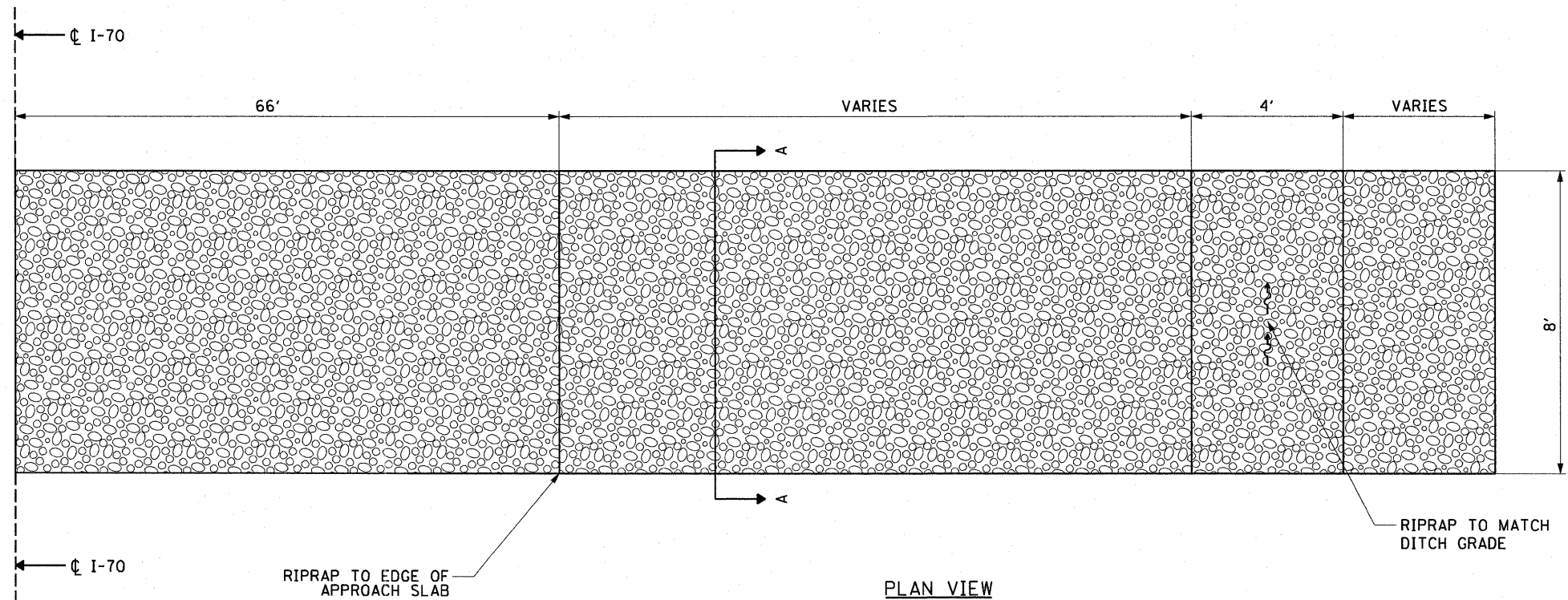


STATION	OFFSET	STONE RIPRAP, CLASS A4		FILTER FABRIC	
		SQ YD	SQ YD	SQ YD	SQ YD
☉ I-70					
191+95.00	0' LT	126		126	
191+95.00	0' RT		130		130
TOTALS		256		256	

NOTE: STATION AND OFFSET ARE PROVIDED FOR THE UPSTREAM CENTERLINE OF THE RIPRAP CHANNEL



**BRIDGE DECK DRAINAGE
STONE DUMPED RIPRAP PROTECTION DETAIL**

FOR I-70 BRIDGE OVER 1ST STREET

☉ I-70: STA 191+95.00

FILE NAME = DBT-r-76C50-sht-details.03.dgn

USER NAME = searsb

DESIGNED KLK

REVISED -

DRAWN KLK

REVISED -

CHECKED DBM

REVISED -

DATE 03-18-11

REVISED -

STATE OF ILLINOIS
DEPARTMENT OF TRANSPORTATION

DRAINAGE DETAIL 2

SCALE: NONE SHEET NO. 2 OF 3 SHEETS STA. TO STA.

F.A.P. RTE.	SECTION	COUNTY	TOTAL SHEETS	SHEET NO.
998	82-1-2HB	ST. CLAIR	72	63
FED. ROAD DIST. NO.		ILLINOIS FED. AID PROJECT		