
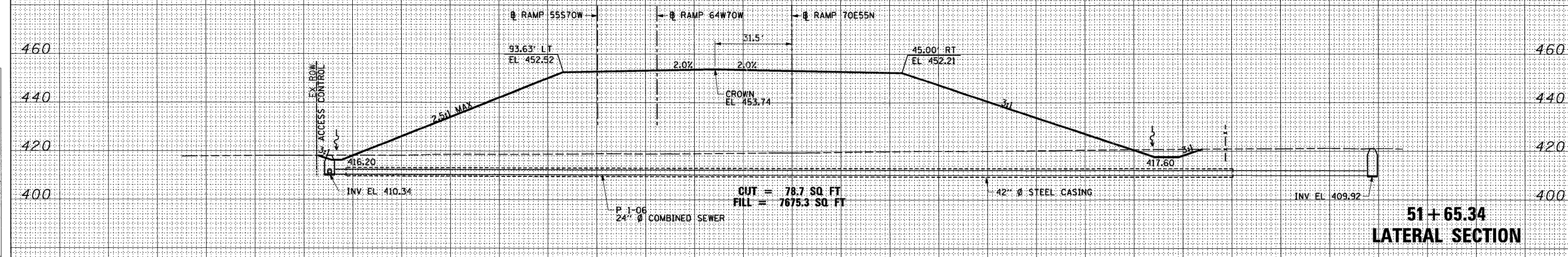
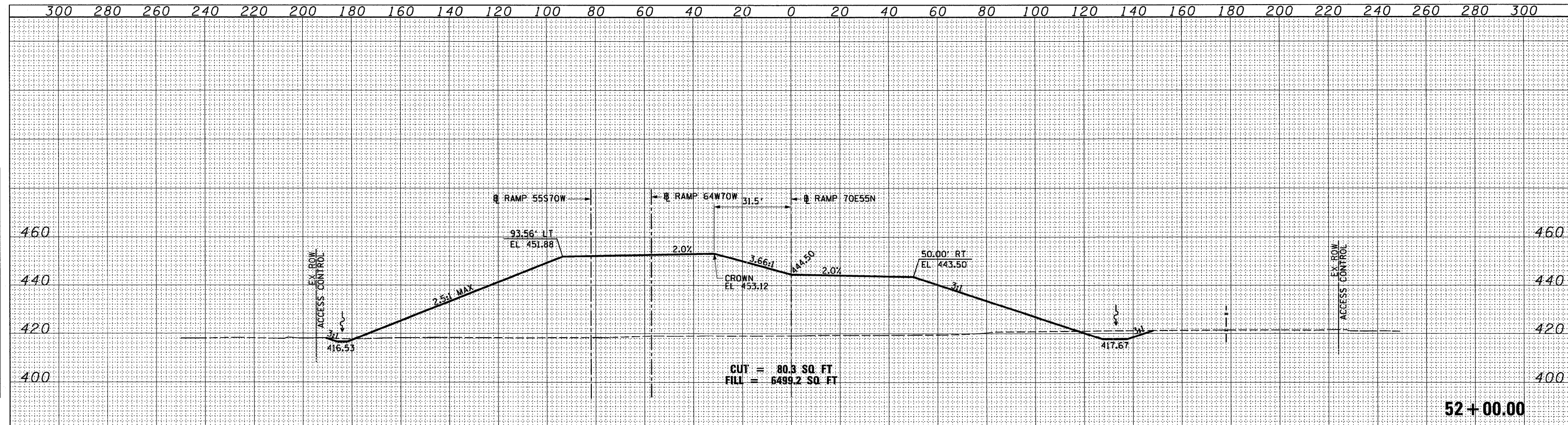


FINAL	DATE
SURVEY	BY
PLOTTED	
TEMPLATE	
NO. BOOK	
AREAS	
CHECKED	
NO.	

ORIGINAL	DATE
SURVEY	BY
PLOTTED	
TEMPLATE	
NO. BOOK	
AREAS	
CHECKED	
NO.	



FILE NAME =	USER NAME = searab	DESIGNED OP	REVISED -	STATE OF ILLINOIS DEPARTMENT OF TRANSPORTATION	CROSS SECTIONS - PROPOSED I-70 EB TO I-55 NB	F.A.P. RTE.	SECTION	COUNTY	TOTAL SHEETS	SHEET NO.
P:\P60046609\1000_Geopak\76C50\XS-Sheets\08TR-76C50-shr.XS_70E55N.dgn	PLOT SCALE = 40.0000' / in.	DRAWN OP	REVISED -			998	82-1-2HB	ST. CLAIR	72	71
	PLOT DATE = #DATE#	CHECKED DBM	REVISED -			CONTRACT NO. 76C50				
		DATE 2-12-10	REVISED -			FED. ROAD DIST. NO. ILLINDIS FED. AID PROJECT				