

CLASS A PATCHES, TYPE IV, 14 INCH  
PATCHING REINFORCEMENT  
SAW CUTS  
(SEE PATCHING DETAILS)

SN 082-0378  
CONSTRUCTED IN  
CONTRACT 76C55

BEGIN P HMA SC SMA N80 - 4"  
PCC SHOULDERS 10  
AGG BASE CSE A 12  
STA 78+25.00 (55S @)

STA 78+50.44  
O/S 38.63 LT

STA 78+55.53  
O/S 38.63 LT

IMP ATTN TEMP FRN TL3  
(TO REMAIN IN PLACE)

STA 78+54.90  
O/S 0.00 LT

STA 78+63.68  
O/S 0.00 LT

BEGIN COMB CC&G TB6.24  
MOD (DEPRESSED),  
STA. 78+25.00, O/S 10' RT  
(SB I-55 @)

BEGIN WALL 082-W306  
STA. 60+50.00  
O/S 31'-3" LT  
(SEE STRUCTURAL PLANS  
FOR DETAILS)

BEGIN TEMPORARY CONCRETE  
BARRIER (TO REMAIN IN PLACE)  
STA 79+77.53, O/S 9.00 RT

WALL 082-W306  
SEE STRUCTURAL  
PLANS FOR DETAILS

TEMPORARY  
CONCRETE BARRIER

PCC PVT 10 1/2 JOINTD  
STAB SUBBASE HMA 4  
AGG BASE CSE A 12

REMOVED BY OTHERS

RAMP  
55S70W

END CONC BAR  
IF 42HT SPL  
STA 65+00.00

BEGIN RAMP 55S70W  
PAVEMENT  
STA 60+50.00

PROPOSED GRADING  
TO MEET EXISTING

RAMP WORK BY OTHERS  
(TO BE CONSTRUCTED  
IN CONTRACT 76C53)

CONCRETE BARRIER,  
SINGLE FACE, 42 IN HEIGHT  
(SPECIAL)  
AND CONCRETE BARRIER BASE  
STA 60+50.00 TO STA 61+32.43

REFER TO ROADWAY  
DETAILS FOR CONCRETE  
BARRIER WALL DETAILS  
FROM STA. 61+32.43 TO  
STA 64+00.00

SN 082-W301  
CONSTRUCTED IN  
CONTRACT 76C55 ENDS  
AT STA 64+00.00




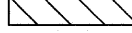
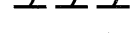


BEGIN  
CH LK FENCE 10 SPL  
STA 62+36.54  
O/S 18.57' (RT)


CH LK FENCE 10 SPL

PCC SHOULDERS 10 1/2  
AGG BASE CSE A 12

RESUME  
CONCRETE BARRIER,  
SINGLE FACE, 42-IN HEIGHT  
(SPECIAL)  
AND CONCRETE BARRIER BASE  
STA 64+00.00

**LEGEND:**

-  PAVEMENT REMOVAL
-  SHOULDER REMOVAL
-  CONCRETE REMOVAL
-  DRIVEWAY REMOVAL
-  LINEAR REMOVAL
-  TREE REMOVAL (ACRES)
-  TREE REMOVAL (UNITS)



|                            |                |           |
|----------------------------|----------------|-----------|
| USER NAME = searab         | DESIGNED - CRH | REVISED - |
| PLOT SCALE = 40,0000' / 1" | DRAWN - PHP    | REVISED - |
| PLOT DATE = #DATE#         | CHECKED - DBM  | REVISED - |
|                            | DATE - 3-18-11 | REVISED - |

**STATE OF ILLINOIS  
DEPARTMENT OF TRANSPORTATION**

**ROADWAY PLAN  
RAMP 55S70W**

SCALE: 1" = 20' SHEET NO. 1 OF 11 SHEETS STA. 60+50 TO STA. 65+00

| F.A.I. RTE.                                   | SECTION  | COUNTY    | TOTAL SHEETS | SHEET NO. |
|---|----------|-----------|--------------|-----------|
| 70  | 82-1-B-1 | ST. CLAIR | 319          | 29        |
| CONTRACT NO. 76C75                            |          |           |              |           |
| FED. ROAD DIST. NO. ILLINOIS FED. AID PROJECT |          |           |              |           |