

STATE OF ILLINOIS  
DEPARTMENT OF TRANSPORTATION  
DIVISION OF HIGHWAYS  
**PROPOSED  
HIGHWAY PLANS**

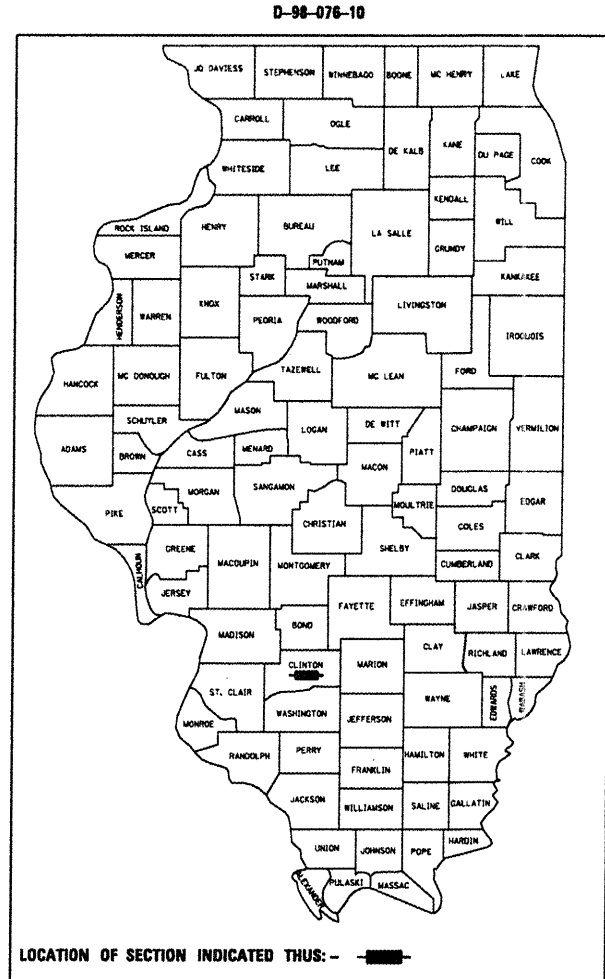
FAP ROUTE 327 (US 50)  
SECTION 14-15RS-1  
PROJECT NHF-0327(051)  
RESURFACING, 3P  
CLINTON COUNTY

C-98-098-10

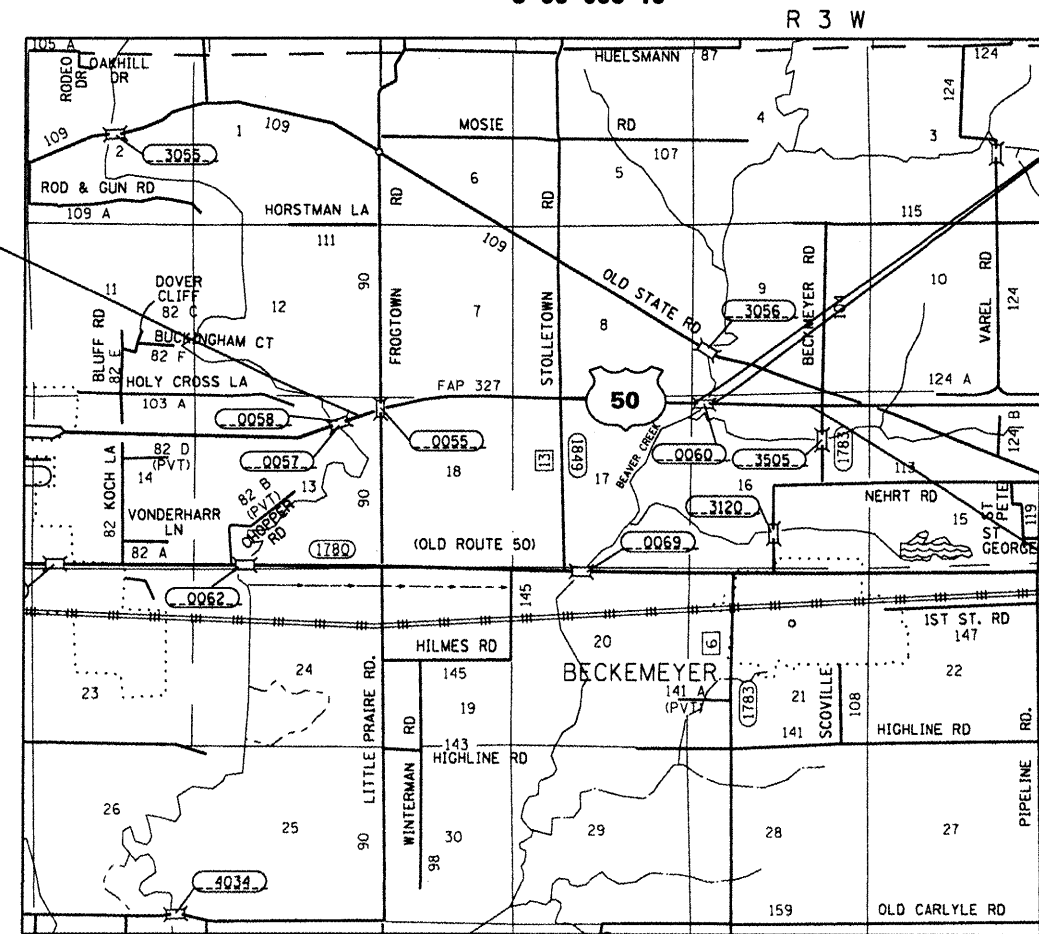
F.A.P. RTE.	SECTION	COUNTY	TOTAL SHEETS	SHEET NO.
327	14, 15RS-1	CLINTON	21	1
		ILLINOIS	CONTRACT NO. 76E10	

**INDEX OF SHEETS**

1. COVER SHEET, PROJECT LIMITS, ADT
2. GENERAL NOTES, STANDARDS, COMMITMENTS
3. SUMMARY OF QUANTITIES
4. LOCATION MAP
- 5.-6. SCHEDULES
7. TYPICAL SECTION
- 8.-12. PLAN VIEW SHEETS
- 13.-17. PAVEMENT MARKING SHEETS
- 18.-21. DETAIL SHEETS



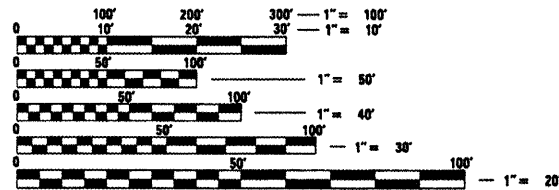
**BEGIN PROJECT:**  
STA. 3214 + 42.17  
LAT: 38.622729  
LONG: -89.481843



**BRIDGE OMISSION:**  
STA. 3315 + 89 TO  
STA. 3320 + 35  
446 FT



**END PROJECT:**  
STA 3341 + 38.42  
LAT: 38.623589  
LONG: -89.437185



FULL SIZE PLANS HAVE BEEN PREPARED USING STANDARD ENGINEERING SCALES. REDUCED SIZED PLANS WILL NOT CONFORM TO STANDARD SCALES. IN MAKING MEASUREMENTS ON REDUCED PLANS, THE ABOVE SCALES MAY BE USED.

J.U.L.I.E.  
JOINT UTILITY LOCATION INFORMATION FOR EXCAVATION  
1-800-892-0123  
OR 811

PROJECT ENGINEER: PATTI LEBEAU (618)346-3179  
PROJECT MANAGER: CHERYL KEPLAR (618)346-3186

CONTRACT NO. 76E10

GROSS LENGTH = 12,696.25 FT. = 2.4 MILE  
NET LENGTH = 12,250.25 FT. = 2.3 MILE

NOT TO SCALE

FUNCTIONAL CLASSIFICATION:  
OTHER PRINCIPAL ARTERIAL

**TRAFFIC DATA:**  
2009 = 5300  
2010 = 5400  
2030 = 6600  
SU = 4.2%  
MU = 10.4%

STATE OF ILLINOIS  
DEPARTMENT OF TRANSPORTATION  
DIVISION OF HIGHWAYS

SUBMITTED March 23, 2011  
Mary C. Jamie  
DEPUTY DIRECTOR OF HIGHWAYS, REGION 5 ENGINEER

May 13, 2011  
Scott E. Stitt, P.E.  
acting ENGINEER OF DESIGN AND ENVIRONMENT

May 13, 2011  
Christine M. Road  
DIRECTOR OF HIGHWAYS, CHIEF ENGINEER

**PRINTED BY THE AUTHORITY  
OF THE STATE OF ILLINOIS**