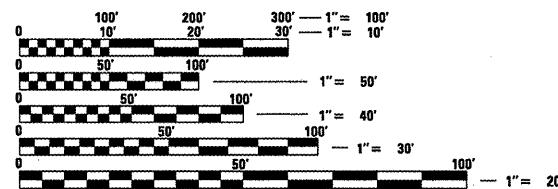
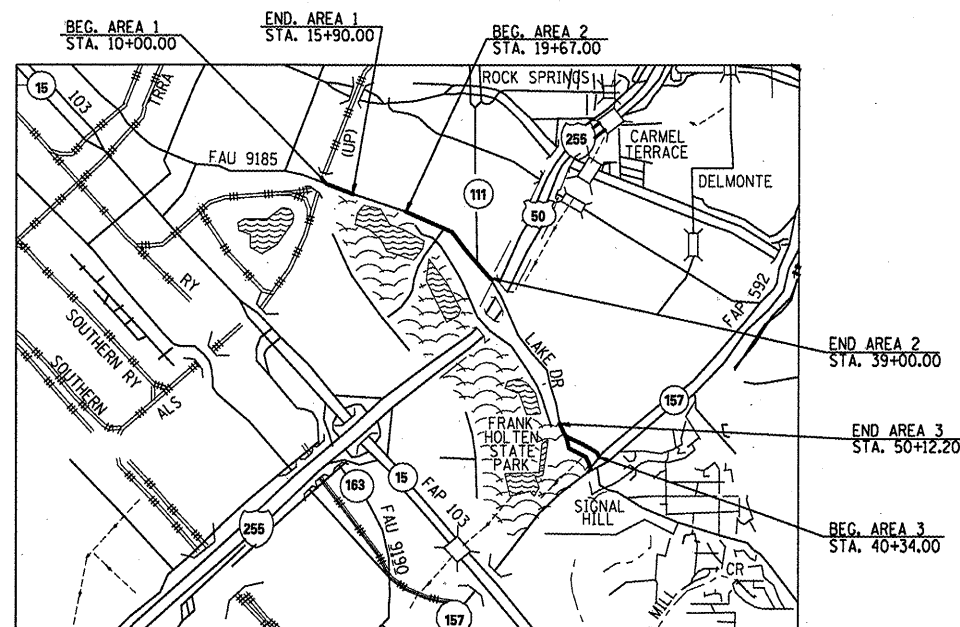
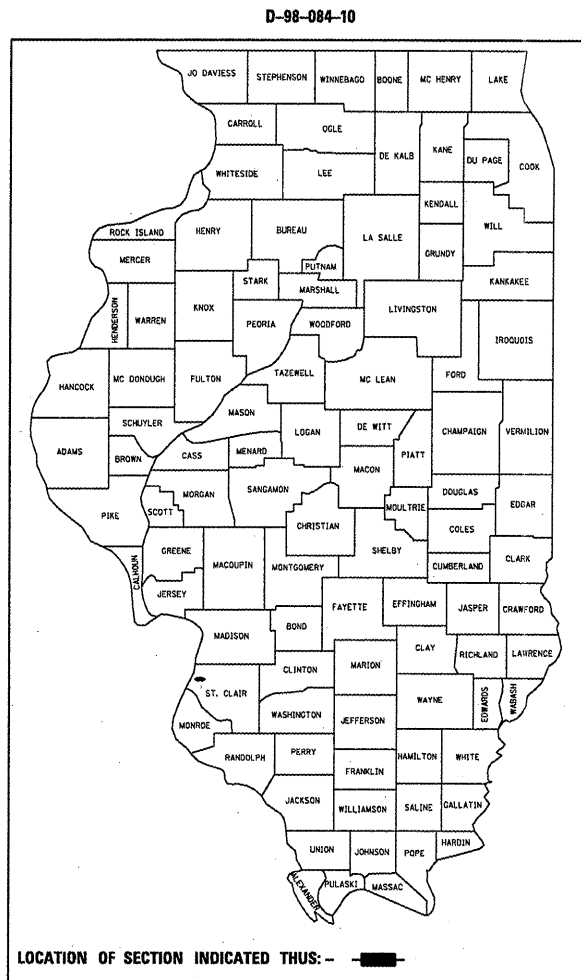


STATE OF ILLINOIS
DEPARTMENT OF TRANSPORTATION
DIVISION OF HIGHWAYS
PROPOSED
HIGHWAY PLANS
FAU 9185 ROUTE (LAKE DR)
SECTION 10-1RS-1

F.A.U. RTE.	SECTION	COUNTY	TOTAL SHEETS	SHEET NO.
9185	10-1RS-1	ST. CLAIR	25	1
		ILLINOIS	CONTRACT NO. 76E15	

FOR INDEX OF SHEETS, SEE SHEET NO. 2

RESURFACING
ST. CLAIR COUNTY
C-98-108-10



FULL SIZE PLANS HAVE BEEN PREPARED USING STANDARD ENGINEERING SCALES. REDUCED SIZED PLANS WILL NOT CONFORM TO STANDARD SCALES. IN MAKING MEASUREMENTS ON REDUCED PLANS, THE ABOVE SCALES MAY BE USED.

J.U.L.I.E.
 JOINT UTILITY LOCATION INFORMATION FOR EXCAVATION
 1-800-892-0123
 OR 811

PROJECT ENGINEER: PATTI LEBEAU (618) 346-3179
PROJECT MANAGER: CHERYL KEPLAR (618) 346-3186

CONTRACT NO. 76E15

BEG. LAT. : 38.606747
 BEG. LONG. : -90.111398

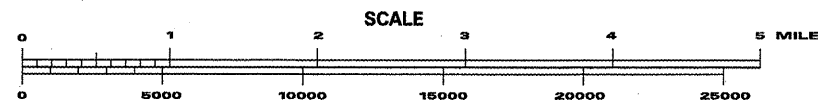
END. LAT. : 38.578968
 BEG. LONG. : -90.076800

PROJECT LENGTH

GROSS LENGTH = 3601 FT. = .68 MILES
 NET LENGTH = 3601 FT. = .68 MILES

TRAFFIC DATA:

2010 = 5300 (ACTUAL)
 2031 = 6600 (ESTIMATED)
 SU = 1.7%
 MU = 0.6%



STATE OF ILLINOIS
 DEPARTMENT OF TRANSPORTATION
 DIVISION OF HIGHWAYS

SUBMITTED April 6 2011
May C. Janie
 DEPUTY DIRECTOR OF HIGHWAYS, REGION 5 ENGINEER
May 13 2011
Scott E. Stitt P.E. / jr
 Acting ENGINEER OF DESIGN AND ENVIRONMENT
May 13 2011
Christine M. Reed / jr
 DIRECTOR OF HIGHWAYS, CHIEF ENGINEER

PRINTED BY THE AUTHORITY
OF THE STATE OF ILLINOIS