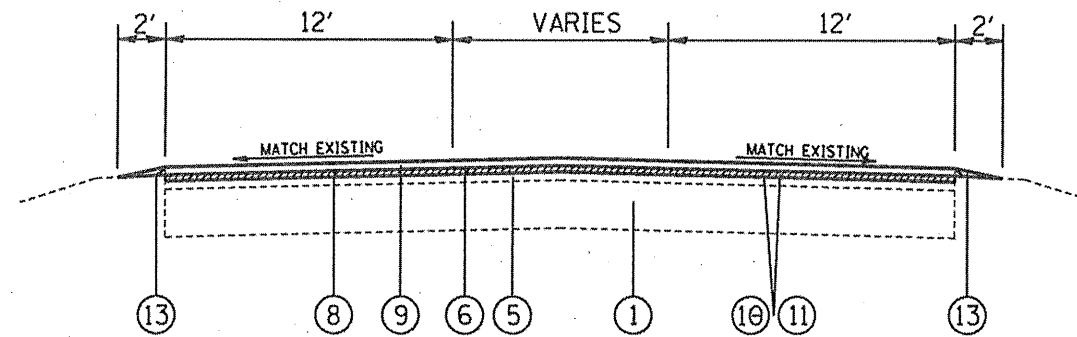


TYPICAL SECTION

(AREA 2)

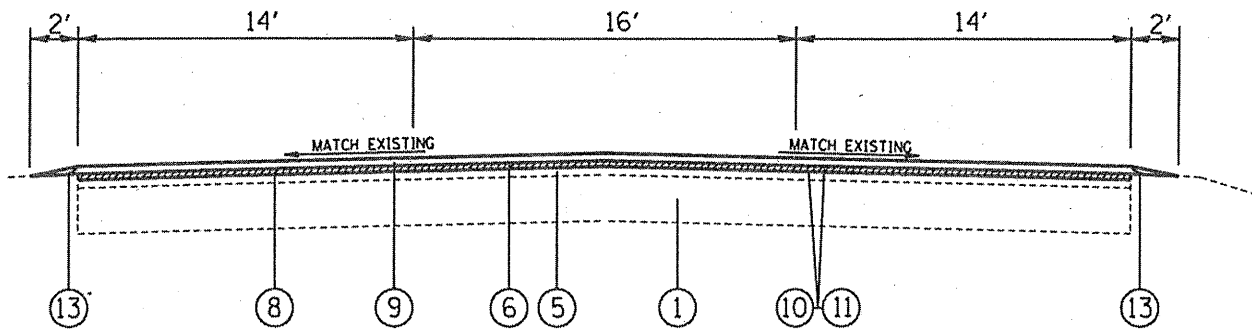
STA. 19+67.00 TO STA. 22+15.80
STA. 34+97.25 TO STA. 39+00.00



TYPICAL SECTION

(AREA 2)

STA. 22+15.80 TO STA. 24+94.11
STA. 32+09.27 TO STA. 34+97.25



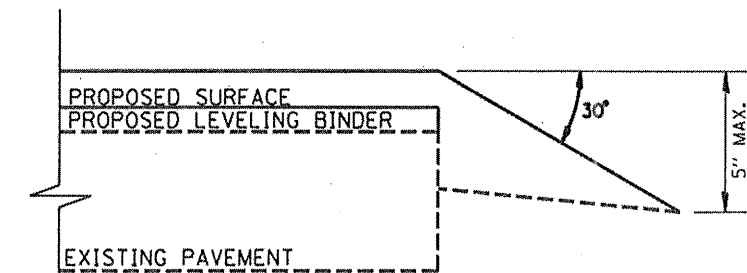
TYPICAL SECTION

(AREA 2)

STA. 24+94.11 TO STA. 32+09.27

LEGEND

- ① EXISTING P.C.C. PAVEMENT, 8"
- ② EXISTING HOT-MIX ASPHALT SHOULDER
- ③ EXISTING CONCRETE CURB & GUTTER
- ④ EXISTING CONCRETE MEDIAN
- ⑤ EXISTING HOT-MIX ASPHALT RESURFACING
- ⑥ PROPOSED HOT-MIX ASPHALT SURFACE REMOVAL, 3/4"
- ⑦ PROPOSED LEVELING BINDER, 1"
- ⑧ PROPOSED LEVELING BINDER, 3/4"
- ⑨ PROPOSED HOT-MIX SURFACE COURSE, 1 1/2"
- ⑩ PROPOSED BITUMINOUS MATERIALS (PRIME COAT)
- ⑪ PROPOSED AGGREGATE (PRIME COAT)
- ⑫ PROPOSED HOT-MIX ASPHALT SHOULDERS
- ⑬ PROPOSED AGGREGATE WEDGE SHOULDER, TYPE B



SAFETY EDGE DETAIL

FILE NAME =	USER NAME = dntalmenjn	DESIGNED -	REVISED -
c:\pwork\pwidot\dntalmenjn\08191883	0876015-ahr-plen.dgn	DRAWN -	REVISED -
	PLOT SCALE = 99.9784' / in.	CHECKED -	REVISED -
	PLOT DATE = 5/16/2011	DATE -	REVISED -

STATE OF ILLINOIS
DEPARTMENT OF TRANSPORTATION

TYPICAL SECTIONS
(AREA 2)

SCALE: _____ SHEET NO. _____ OF _____ SHEETS STA. _____ TO STA. _____

F.A.P. RTE.	SECTION	COUNTY	TOTAL SHEETS	SHEET NO.
9185	10-IRS-1	ST. CLAIR	25	6
CONTRACT NO. 76E15				
FED. ROAD DIST. NO. _____ [ILLINOIS] FED. AID PROJECT				