

F.A.P. RTE.	SECTION	COUNTY	TOTAL SHEETS	SHEET NO.
312	122-J	RANDOLPH	93	1
		ILLINOIS	CONTRACT NO. 76E33	

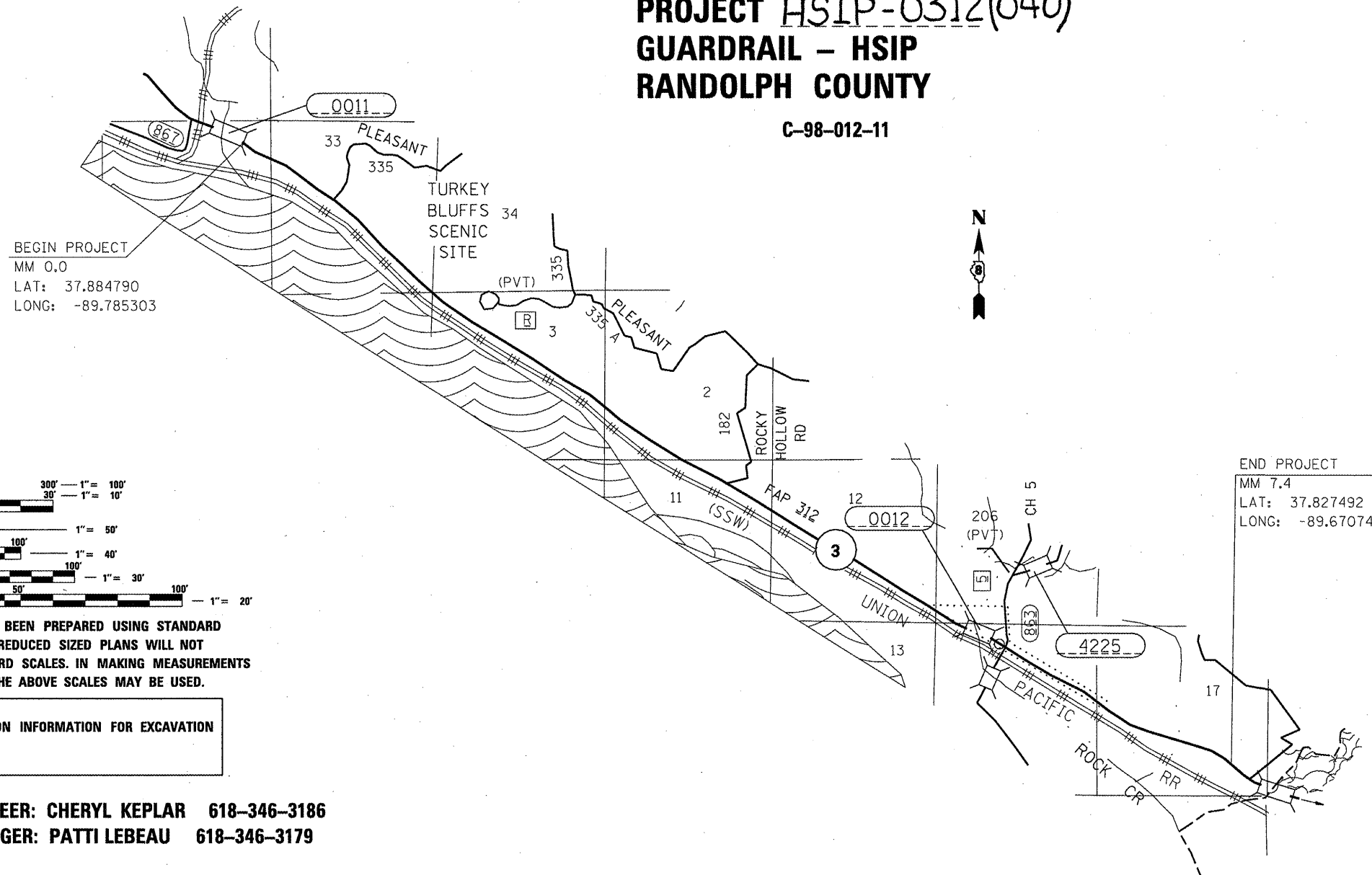
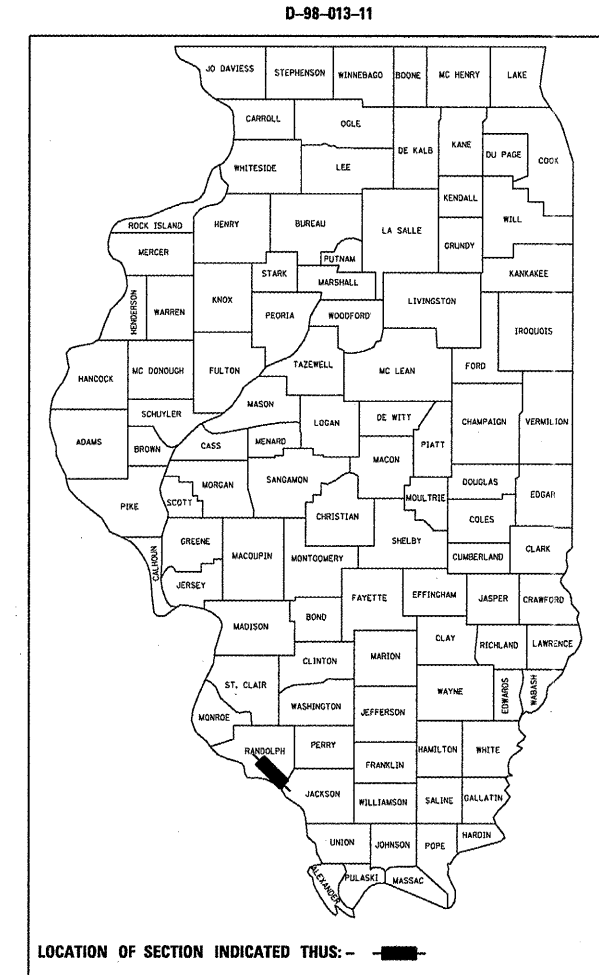
STATE OF ILLINOIS
DEPARTMENT OF TRANSPORTATION
DIVISION OF HIGHWAYS
**PROPOSED
HIGHWAY PLANS**

FAP RTE 312 (IL 3)
SECTION 122-J
PROJECT HSIP-0312(040)
GUARDRAIL - HSIP
RANDOLPH COUNTY

C-98-012-11

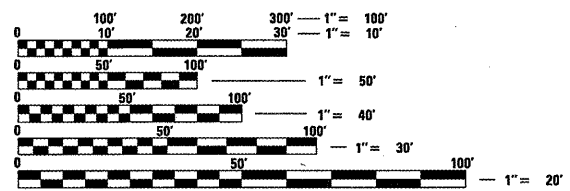
INDEX OF SHEETS

- 1 COVER SHEET, INDEX OF SHEETS
- 2 GENERAL NOTES, HIGHWAY STANDARDS, ADT, COMMITMENTS
- 3 SUMMARY OF QUANTITIES
- 4 TYPICAL SECTIONS
- 5 - 7 SCHEDULE OF QUANTITIES
- 8 LOCATION MAP
- 9 - 20 PLAN SHEETS
- 21 - 93 CROSS SECTIONS



BEGIN PROJECT
MM 0.0
LAT: 37.884790
LONG: -89.785303

END PROJECT
MM 7.4
LAT: 37.827492
LONG: -89.670749



FULL SIZE PLANS HAVE BEEN PREPARED USING STANDARD ENGINEERING SCALES. REDUCED SIZED PLANS WILL NOT CONFORM TO STANDARD SCALES. IN MAKING MEASUREMENTS ON REDUCED PLANS, THE ABOVE SCALES MAY BE USED.

J.U.L.I.E.
JOINT UTILITY LOCATION INFORMATION FOR EXCAVATION
1-800-892-0123
OR 811

PROJECT ENGINEER: CHERYL KEPLAR 618-346-3186
PROJECT MANAGER: PATTI LEBEAU 618-346-3179

CONTRACT NO. 76E33

STATE OF ILLINOIS
DEPARTMENT OF TRANSPORTATION
DIVISION OF HIGHWAYS

SUBMITTED March 24 20 11
Mary C. Jamie
DEPUTY DIRECTOR OF HIGHWAYS, REGION 5 ENGINEER

May 13 20 11
Scott E. Stitt P.E.
ACTING ENGINEER OF DESIGN AND ENVIRONMENT

May 13 20 11
Christine M. Reed
DIRECTOR OF HIGHWAYS, CHIEF ENGINEER

**PRINTED BY THE AUTHORITY
OF THE STATE OF ILLINOIS**

GENERAL NOTES

1. THE STANDARDS AND REVISION NUMBERS LISTED SHALL APPLY TO THIS PROJECT.
2. ILLINOIS STATE LAW REQUIRES A 48-HOUR NOTICE TO BE GIVEN TO ALL UTILITIES BEFORE DIGGING. FIELD MARKING OF FACILITIES MAY BE OBTAINED BY CONTACTING J.U.L.I.E. OR FOR NON-MEMBERS THE UTILITY COMPANY DIRECTLY. AGENCIES KNOWN TO HAVE FACILITIES WITHIN THE PROJECT AREA ARE AS FOLLOWS:
 - AMEREN IP (GAS & ELECTRIC)
 - CITY OF CHESTER (WATER & SANITARY SEWER)
 - CITY OF CHESTER (GAS)
 - EGYPTIAN ELECTRIC COOPERATIVE ASSOCIATION (ELECTRIC)
 - EGYPTIAN TELEPHONE COOP. ASSN. (COMMUNICATIONS)
 - FRONTIER NORTH, INC. (COMMUNICATIONS)
 - VILLAGE OF GORHAM (WATER & SANITARY SEWER)

MEMBERS OF J.U.L.I.E. (1-800-892-0123) ARE INDICATED BY •.
NON-J.U.L.I.E. MEMBERS MUST BE CONTACTED INDIVIDUALLY.
3. ALL AREAS DISTURBED FOR ANY REASON SHALL BE PERMANENTLY SEEDED AS DIRECTED BY THE ENGINEER. ALL AREAS DISTURBED BY THE CONTRACTOR OUTSIDE THE PROPOSED CONSTRUCTION LIMITS SHALL BE SEEDED AT THE CONTRACTOR'S EXPENSE.
4. THE CONTRACTOR SHALL VERIFY ALL DIMENSIONS AND CONDITIONS IN THE FIELD PRIOR TO CONSTRUCTION AND ORDERING OF MATERIALS.
5. "ROAD CONSTRUCTION AHEAD" SIGNS SHALL BE PLACED AT EACH END OF THE PROJECT PLUS THE INTERSECTING SIDE ROADS, AND WILL BE INCLUDED IN THE TRAFFIC CONTROL PAY ITEMS. ALL CONSTRUCTION SIGNS SHALL BE FLUORESCENT ORANGE, 48 X 48.
6. NO OVERNIGHT LANE CLOSURES WILL BE ALLOWED.
7. IN AREAS WHERE SHOULDER WIDENING IS NOT FEASIBLE DUE TO HIGH FILLS AND/OR STEEP SLOPES, 9' POSTS SHALL BE REQUIRED FOR THE TBT TYPE 1, SPECIAL END SECTIONS. THESE AREAS ARE DESIGNATED ON THE PLAN SHEETS. THE COST OF LONGER POSTS SHALL BE INCLUDED IN THE PRICE OF THE END SECTIONS.
8. AN ESTIMATED AMOUNT OF FURNISHED EXCAVATION HAS BEEN INCLUDED IN THE PLANS IN ORDER TO PROVIDE THE SHOULDER WIDENING FOR THE PLACEMENT OF THE TRAFFIC BARRIER TERMINAL, TYPE 1, SPECIAL AS SHOWN ON THE HIGHWAY STANDARD 630301. ANY EXCAVATION AND GRADING/SHAPING REQUIRED TO PERFORM THIS WORK WILL NOT BE PAID FOR SEPARATELY, BUT SHALL BE INCLUDED IN THE COST FOR FURNISHED EXCAVATION.
9. THE CONTRACTOR SHALL BE AWARE THAT AT LOCATIONS 2, 9, 10 & 11, THE PROPOSED GUARDRAIL MAY BE IN CONFLICT WITH EXISTING GUTTER OUTLETS. WHEN THIS OCCURS, THE CONTRACTOR SHALL ADJUST POST SPACING IN ORDER TO SPAN THE GUTTER OUTLET. IN THESE AREAS, THE CONTRACTOR SHALL DOUBLE THE RAIL ELEMENT FOR ADDITIONAL STABILITY. COST TO BE INCLUDED IN THE GUARDRAIL PAY ITEM.
10. BEFORE GUARDRAIL IS REMOVED, THE RESIDENT ENGINEER SHALL MARK IN SOME WAY (LATHE, PAINT MARK ON THE EDGE OF PAVEMENT, ETC.) THE LOCATION OF EXISTING GUARDRAIL.
11. IT MAYBE NECESSARY FOR THE CONTRACTOR TO REMOVE & RE-ERECT ROADSIDE SIGNS IN ORDER TO INSTALL THE PROPOSED GUARDRAIL. POST AND/OR SIGNS DAMAGED DUE TO CONTRACTOR'S OPERATION SHALL BE REPLACED AT THE CONTRACTOR'S EXPENSE. SIGNS SHALL BE RE-ERECTED AS DIRECTED BY THE ENGINEER.
12. ALL EXISITING RIGHT-OF WAY LINES SHOWN ON THE PLAN SHEETS AND CROSS SECTIONS ARE GRAPHICAL REPRESENTATIONS AND SHALL NOT BE USED AS A MEANS TO ESTABLISH OWNERSHIP. IN ALL MATTERS RELATING TO RIGHT-OF-WAY, THE PLAT OF HIGHWAYS SHALL BE THE CONTROLLING DOCUMENT.
13. REFER TO INDIVIDUAL PLAN SHEETS (BY LOCATION) FOR NOTES THAT APPLY TO THAT SPECIFIC LOCATION ONLY.

HIGHWAY STANDARDS

630001-09
630101-09
631006-08
631011-07
631026-05
631031-09
635006-03
635011-02
701006-03
701201-04
701901-01

ADT

SN 079-0011 TO CH 5
2009 ADT = 2900 (ACTUAL)
2011 ADT = 3000 (ESTIMATED)
2031 ADT = 3700 (ESTIMATED)
SU = 3.4%
MU = 20.7%

CH 5 TO JACKSON COUNTY LINE
2009 ADT = 2450 (ACTUAL)
2011 ADT = 2500 (ESTIMATED)
2031 ADT = 3100 (ESTIMATED)
SU = 3.7%
MU = 16.3%

COMMITMENTS

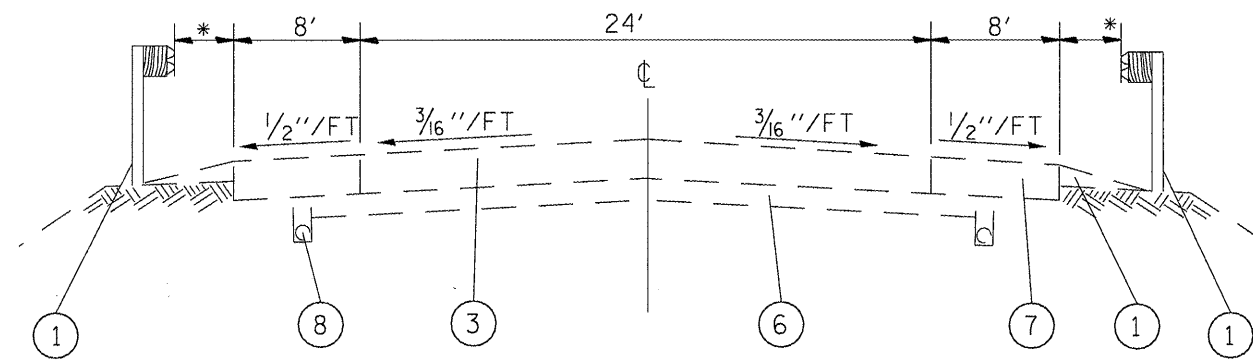
NONE

FILE NAME =	USER NAME = #USER#	DESIGNED -	REVISED -	STATE OF ILLINOIS DEPARTMENT OF TRANSPORTATION	GENERAL NOTES, HIGHWAY STANDARDS, ADT, COMMITMENTS	F.A.P. RTE.	SECTION	COUNTY	TOTAL SHEETS	SHEET NO.
#FILE#		DRAWN -	REVISED -			312	122-J	RANDOLPH	93	2
	PLOT SCALE = #SCALE#	CHECKED -	REVISED -			CONTRACT NO. 76E33				
	PLOT DATE = #DATE#	DATE -	REVISED -			ILLINOIS FED. AID PROJECT				
				SCALE: _____ SHEET NO. 1 OF 1 SHEETS STA. _____ TO STA. _____						

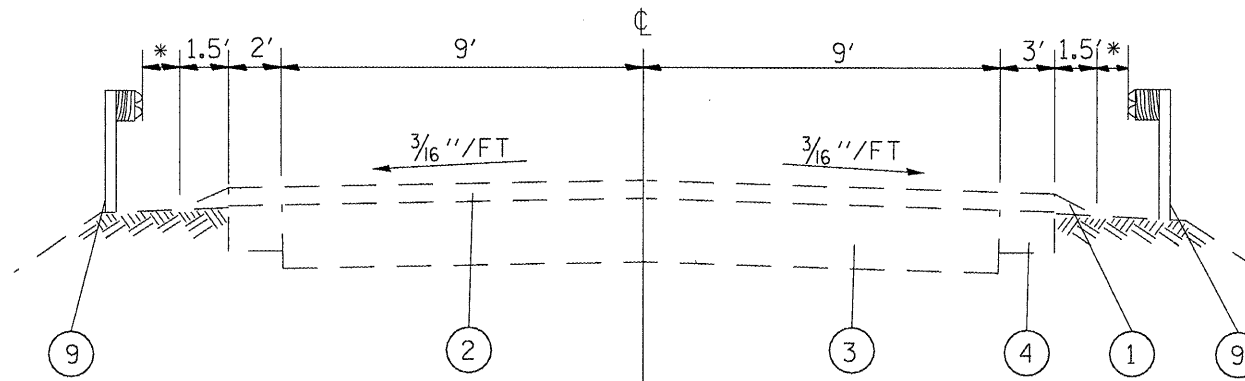
SUMMARY OF QUANTITIES

SUMMARY OF QUANTITIES			TOTAL QUANTITIES	CONSTRUCTION TYPE CODE			SUMMARY OF QUANTITIES			TOTAL QUANTITIES	CONSTRUCTION TYPE CODE		
CODE NO	ITEM	UNIT		0021 90% FED 10% STATE	-----	-----	CODE NO	ITEM	UNIT		-----	-----	-----
20400800	FURNISHED EXCAVATION	CU YD	360	360									
25000200	SEEDING, CLASS 2	ACRE	0.2	0.2									
25000400	NITROGEN FERTILIZER NUTRIENT	POUND	11	11									
25000500	PHOSPHORUS FERTILIZER NUTRIENT	POUND	11	11									
25000600	POTASSIUM FERTILIZER NUTRIENT	POUND	11	11									
25100115	MULCH, METHOD 2	ACRE	0.2	0.2									
28000250	TEMPORARY EROSION CONTROL SEEDING	POUND	12	12									
63000001	STEEL PLATE BEAM GUARDRAIL, TYPE A, 6 FOOT POSTS	FOOT	3262.5	3262.5									
63000003	STEEL PLATE BEAM GUARDRAIL, TYPE A, 9 FOOT POSTS	FOOT	850	850									
63000025	STEEL PLATE BEAM GUARDRAIL, ATTACHED TO STRUCTURES	FOOT	187.5	187.5									
63100041	TRAFFIC BARRIER TERMINAL, TYPE 1B	EACH	2	2									
63100045	TRAFFIC BARRIER TERMINAL, TYPE 2	EACH	4	4									
63100085	TRAFFIC BARRIER TERMINAL, TYPE 6	EACH	2	2									
63100167	TRAFFIC BARRIER TERMINAL, TYPE 1 (SPECIAL) TANGENT	EACH	31	31									
63100169	TRAFFIC BARRIER TERMINAL, TYPE 1 (SPECIAL) FLARED	EACH	3	3									
63100075	TRAFFIC BARRIER TERMINAL, TYPE 5A	EACH	4	4									
63200310	GUARDRAIL REMOVAL	FOOT	7591	7591									
67100100	MOBILIZATION	L SUM	1	1									
70100450	TRAFFIC CONTROL AND PROTECTION, STANDARD 701201	L SUM	1	1									
78200420	GUARDRAIL MARKERS, TYPE B	EACH	133	133									
78201000	TERMINAL MARKER - DIRECT APPLIED	EACH	38	38									
X6300130	STEEL PLATE BEAM GUARD TYPE A (SPECIAL)	FOOT	2725	2725									
20076600	TRAINNEES	HOUR	500	500									

FILE NAME *	USER NAME = #USER#	DESIGNED - ---	REVISED - ---	STATE OF ILLINOIS DEPARTMENT OF TRANSPORTATION	SUMMARY OF QUANTITIES	F.A.P. RTE.	SECTION	COUNTY	TOTAL SHEETS	SHEET NO.
#FILE#		DRAWN - ---	REVISED - ---			312	122-J	RANDOLPH	93	3
		CHECKED - ---	REVISED - ---			CONTRACT NO. 76E33				
		DATE - ---	REVISED - ---	SCALE: ----- SHEET NO. 1 OF 1 SHEETS		STA. ----- TO STA. -----		FED. ROAD DIST. NO. ILLINOIS FED. AID PROJECT		



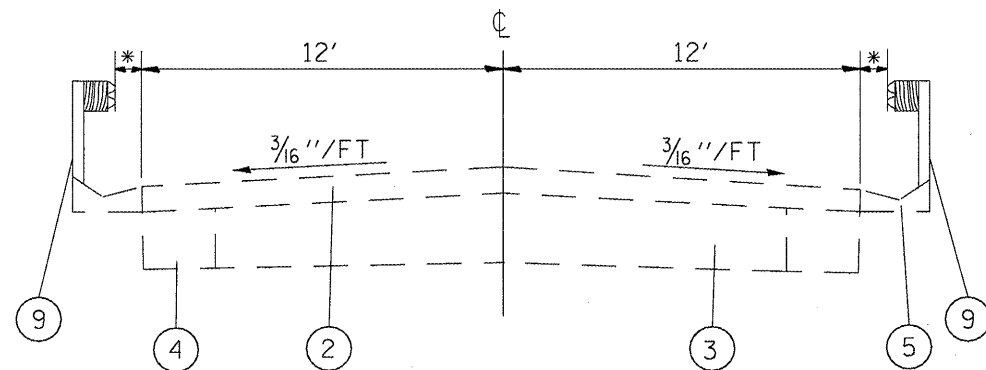
LOC. 1 - EAST & WEST



LOC. 9 - EAST & WEST
LOC. 10 - EAST & WEST

- LOC. 2 - SW QUAD
- LOC. 3 - WEST
- LOC. 4 - EAST & WEST
- LOC. 5 - EAST & WEST
- LOC. 6 - WEST
- LOC. 7 - EAST & WEST
- LOC. 8 - WEST
- LOC. 11 - EAST & WEST
- LOC. 12 - EAST & WEST
- LOC. 13 - EAST & WEST

* THE LATERAL DISTANCE TO FACE OF PROPOSED RAIL VARIES PER LOCATION AND EACH SIDE OF IL-3. SEE PLAN SHEETS FOR DIMENSIONS



LOC. 2 - EAST & NW QUAD
LOC. 3 - EAST
LOC. 6 - EAST
LOC. 8 - EAST

LEGEND

- ① EXISTING AGGREGATE SHOULDER
- ② EXISTING RESURFACING
- ③ EXISTING PAVEMENT
- ④ EXISTING WIDENING
- ⑤ EXISTING GUTTER
- ⑥ EXISTING STABILIZED SUB-BASE 4"
- ⑦ EXISTING HMA SHOULDERS, 8"
- ⑧ EXISTING UNDERDRAINS
- ⑨ GUARDRAIL

FILE NAME =	USER NAME = #USER#	DESIGNED -	REVISED -
#FILE#		DRAWN -	REVISED -
	PLOT SCALE = #SCALE#	CHECKED -	REVISED -
	PLOT DATE = #DATE#	DATE -	REVISED -

STATE OF ILLINOIS
DEPARTMENT OF TRANSPORTATION

TYPICAL SECTIONS

SCALE: _____ SHEET NO. 1 OF 1 SHEETS STA. _____ TO STA. _____

F.A.P. RTE.	SECTION	COUNTY	TOTAL SHEETS	SHEET NO.
312	122-J	RANDOLPH	93	4
			CONTRACT NO. 76E33	
ILLINOIS FED. AID PROJECT				

LOCATION	GUARDRAIL MARKERS, TYPE B		TERMINAL MARKER - DIRECT APPLIED	
	EACH		EACH	
	EAST	WEST	EAST	WEST
LOC 1	4	4	1	1
LOC 2	4	4	2	1
LOC 3		14		2
LOC 4		22		2
LOC 5		6		2
LOC 6		23		2
LOC 7	4	4	2	2
LOC 8	4	4	2	2
LOC 9	4	4	2	2
LOC 10		4		2
LOC 11	4	4	1	2
LOC 12	4	4	2	2
LOC 13	4	4	2	2
SUB-TOTALS	32	101	14	24
TOTALS	133		38	

FILE NAME =	USER NAME = #USER#	DESIGNED -	REVISED -	STATE OF ILLINOIS DEPARTMENT OF TRANSPORTATION	SCHEDULE OF QUANTITIES			F.A.P. RTE.	SECTION	COUNTY	TOTAL SHEETS	SHEET NO.
#FILE#		DRAWN -	REVISED -		SCALE:	SHEET NO. 1 OF 3 SHEETS	STA. _____ TO STA. _____	312	122-J	RANDOLPH	93	5
	PLOT SCALE = #SCALE#	CHECKED -	REVISED -					CONTRACT NO. 76E33				
	PLOT DATE = #DATE#	DATE -	REVISED -		ILLINOIS FED. AID PROJECT							

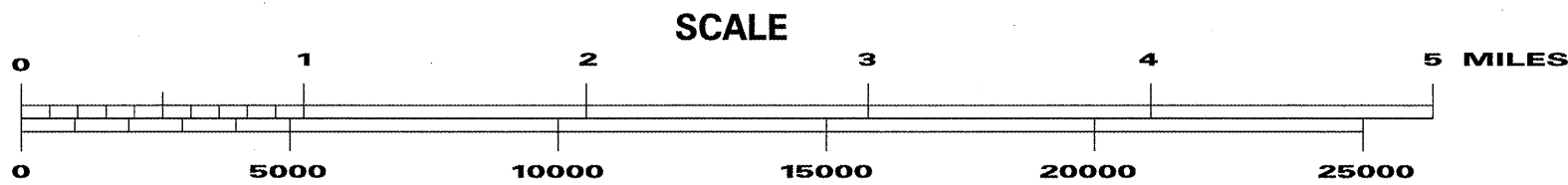
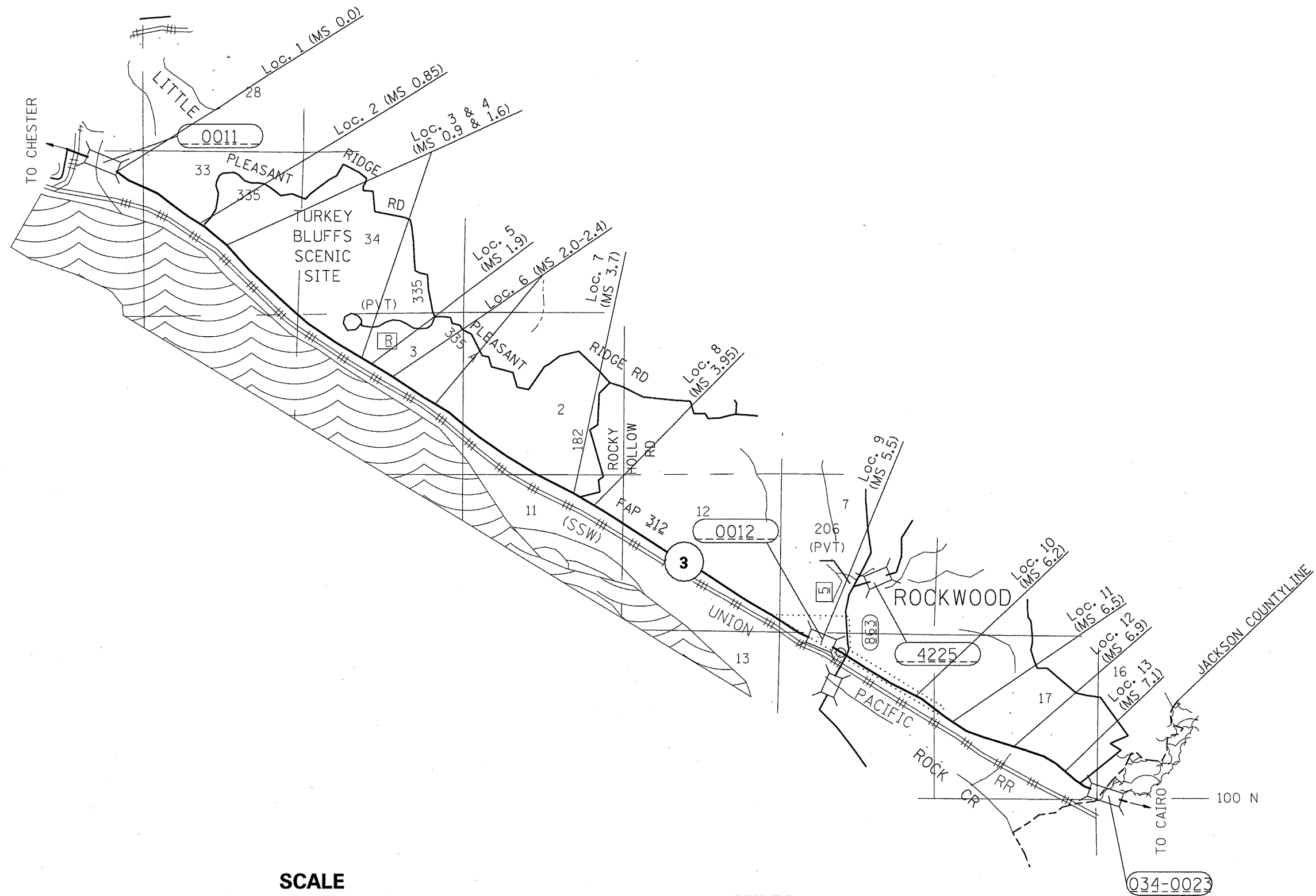
LOCATION	FURNISHED EXCAVATION	SEEDING, CLASS 2	TEMPORARY EROSION CONTROL SEEDING	NITROGEN FERTILIZER NUTRIENT	PHOSPHOROUS FERTILIZER NUTRIENT	POTASSIUM FERTILIZER NUTRIENT	MULCH, METHOD 2
	CU YD	ACRE	POUND	POUND	POUND	POUND	ACRE
LOC 2 (NW Quad)	30	0.01	1	0.9	0.9	0.9	0.01
LOC 3 (NW Quad)	30	0.01	1	0.9	0.9	0.9	0.01
LOC 4 (SW Quad)	30	0.01	1	0.9	0.9	0.9	0.01
LOC 7 (NW Quad)	30	0.01	1	0.9	0.9	0.9	0.01
LOC 7 (SW Quad)	30	0.01	1	0.9	0.9	0.9	0.01
LOC 7 (SE Quad)	30	0.01	1	0.9	0.9	0.9	0.01
LOC 8 (NE Quad)	30	0.01	1	0.9	0.9	0.9	0.01
LOC 8 (SE Quad)	30	0.01	1	0.9	0.9	0.9	0.01
LOC 8 (NW Quad)	30	0.01	1	0.9	0.9	0.9	0.01
LOC 11 (SE Quad)	30	0.01	1	0.9	0.9	0.9	0.01
LOC 12 (NW Quad)	30	0.01	1	0.9	0.9	0.9	0.01
LOC 12 (SE Quad)	30	0.01	1	0.9	0.9	0.9	0.01
TOTALS	360	0.12	12	10.8	10.8	10.8	0.12

AN APPROXIMATE QUANTITY FOR FURNISHED EXCAVATION HAS BEEN INCLUDED IN THE PLANS. THE CONTRACTOR SHALL BE AWARE THAT FINAL QUANTITIES WILL VARY FROM LOCATION TO LOCATION. CROSS SECTIONS HAVE BEEN INCLUDED FOR INFORMATION ONLY. IT IS THE CONTRACTOR'S RESPONSIBILITY TO REVIEW EXISTING FIELD CONDITIONS AND CROSS SECTIONS PRIOR TO BIDDING. STATIONING HAS BEEN PROVIDED ON PLAN SHEETS TO BE USED TO REFERENCE TO THE CROSS SECTIONS

FILE NAME #	USER NAME # *USER#	DESIGNED -	REVISED -	STATE OF ILLINOIS DEPARTMENT OF TRANSPORTATION	SCHEDULE OF QUANTITIES			F.A.P. RTE.	SECTION	COUNTY	TOTAL SHEETS	SHEET NO.
#FILE#		DRAWN -	REVISED -					312	122-J	RANDOLPH	93	6
	PLOT SCALE # *SCALE#	CHECKED -	REVISED -		SCALE: _____	SHEET NO. 2 OF 3 SHEETS	STA. _____ TO STA. _____	CONTRACT NO. 76E33				
	PLOT DATE # *DATE#	DATE -	REVISED -		ILLINOIS FED. AID PROJECT							

LOCATION	GUARDRAIL REMOVAL	TRAFFIC BARRIER TERMINAL, TYPE 5A	TRAFFIC BARRIER TERMINAL, TYPE 6	TRAFFIC BARRIER TERMINAL, TYPE 2	TRAFFIC BARRIER TERMINAL, TYPE 1B	TRAFFIC BARRIER TERMINAL, TYPE 1 SPECIAL (FLARED)	TRAFFIC BARRIER TERMINAL, TYPE 1 SPECIAL (TANGENT)	STEEL PLATE BEAM GUARDRAIL, TYPE A (6' POSTS)	STEEL PLATE BEAM GUARDRAIL, TYPE A (9' POSTS)	STEEL PLATE BEAM GUARDRAIL, TYPE A (SPECIAL)	STEEL PLATE BEAM GUARDRAIL ATTACHED TO STRUCTURES
	FOOT	EACH	EACH	EACH	EACH	EACH	EACH	FOOT	FOOT	FOOT	FOOT
LOC 1 (WEST)	75		1				1	37.5			
LOC 1 (EAST)	75		1				1	112.5			
LOC 2 (WEST)	200				1		1		200		
LOC 2 (EAST)	287.5						2	187.5			
LOC 3 (WEST)	1062.5					1	1			1012.5	
LOC 4 (WEST)	1762.5						2			1712.5	
LOC 5 (WEST)	575						2	475			
LOC 6 (WEST)	1837.5						2	1787.5			
LOC 7 (WEST)	100						2		150		
LOC 7 (EAST)	100					1	1		75		
LOC 8 (WEST)	125						2		225		
LOC 8 (EAST)	125						2		200		
LOC 9 (WEST)	176	2					2	62.5			
LOC 9 (EAST)	190	2				1	1	62.5			
LOC 10 (WEST)	112.5			1			1	87.5			62.5
LOC 11 (WEST)	212.5						2	100			12.5
LOC 11 (EAST)	75			1	1		1	50			12.5
LOC 12 (WEST)	75						2	125			25
LOC 12 (EAST)	75			1			1	25			25
LOC 13 (WEST)	150			1			1	62.5			25
LOC 13 (EAST)	200						2	87.5			25
TOTALS	7591	4	2	4	2	3	31	3262.5	850	2725	187.5

FILE NAME =	USER NAME = #USER#	DESIGNED -	REVISED -	STATE OF ILLINOIS DEPARTMENT OF TRANSPORTATION	SCHEDULE OF QUANTITIES	F.A.P. RTE.	SECTION	COUNTY	TOTAL SHEETS	SHEET NO.	
#FILE#		DRAWN -	REVISED -			312	122-J	RANDOLPH	93	7	
	PLOT SCALE = #SCALE#	CHECKED -	REVISED -			SCALE: _____ SHEET NO. 3 OF 3 SHEETS		STA. _____ TO STA. _____		CONTRACT NO. 76E33	
	PLOT DATE = #DATE#	DATE -	REVISED -			ILLINOIS FED. AID PROJECT					



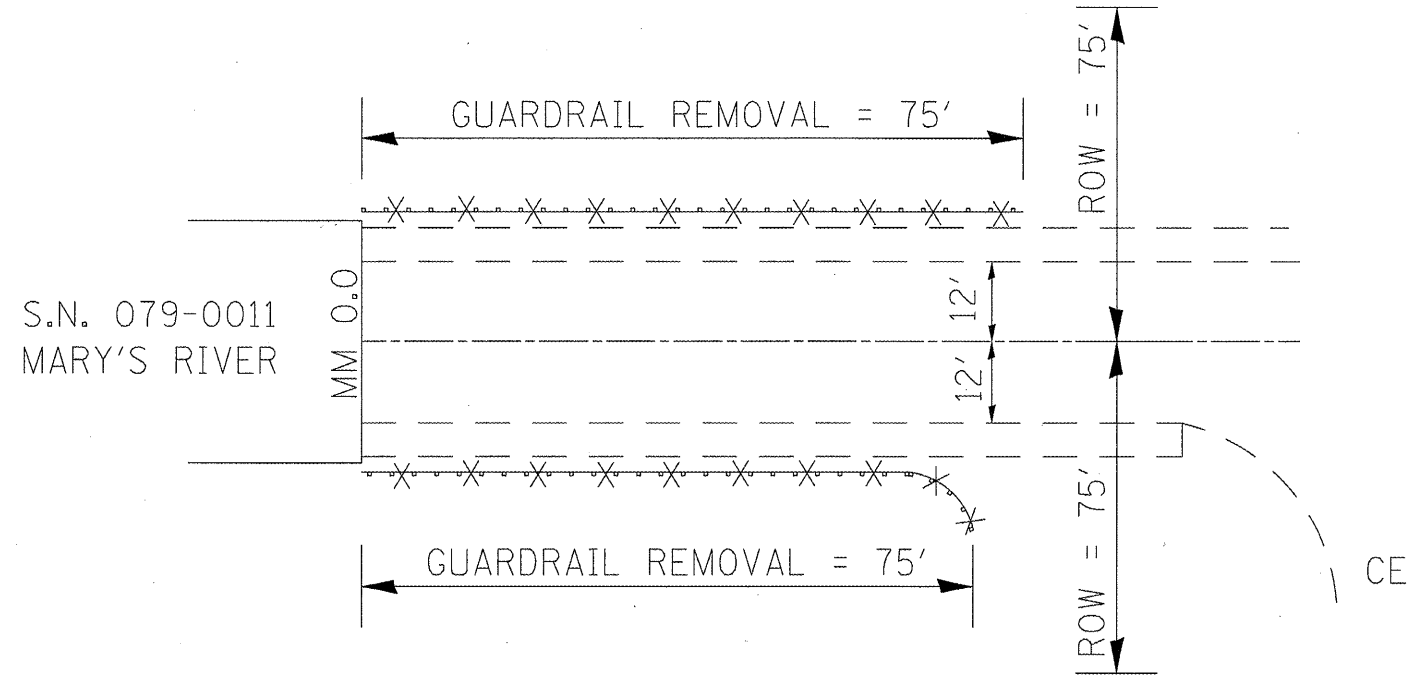
FILE NAME =	USER NAME = #USER#	DESIGNED -	REVISED -
#FILE#		DRAWN -	REVISED -
	PLOT SCALE = #SCALE#	CHECKED -	REVISED -
	PLOT DATE = #DATE#	DATE -	REVISED -

**STATE OF ILLINOIS
DEPARTMENT OF TRANSPORTATION**

LOCATION MAP


SCALE: _____ SHEET NO. 1 OF 1 SHEETS STA. _____ TO STA. _____

F.A.P. RTE.	SECTION	COUNTY	TOTAL SHEETS	SHEET NO.
312	122-J	RANDOLPH	93	8
ILLINOIS FED. AID PROJECT			CONTRACT NO. 76E33	



EXISTING

NOT TO SCALE

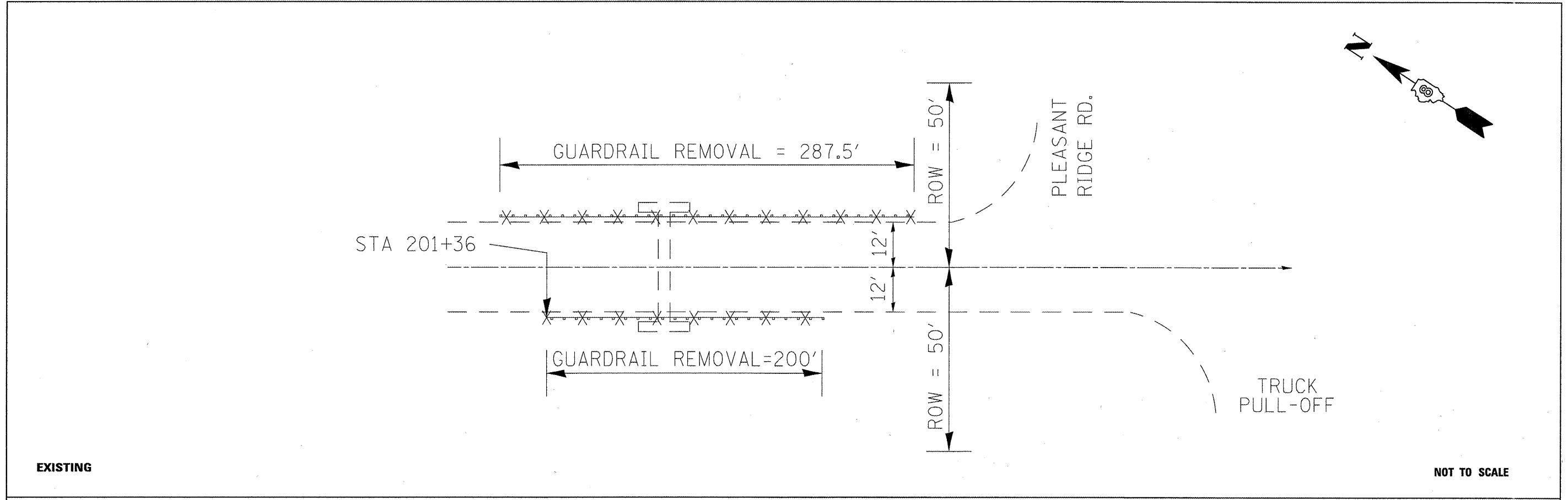


* TBT, TYPE 6
** TBT, TYPE 1 SPECIAL (TANGENT)

PROPOSED

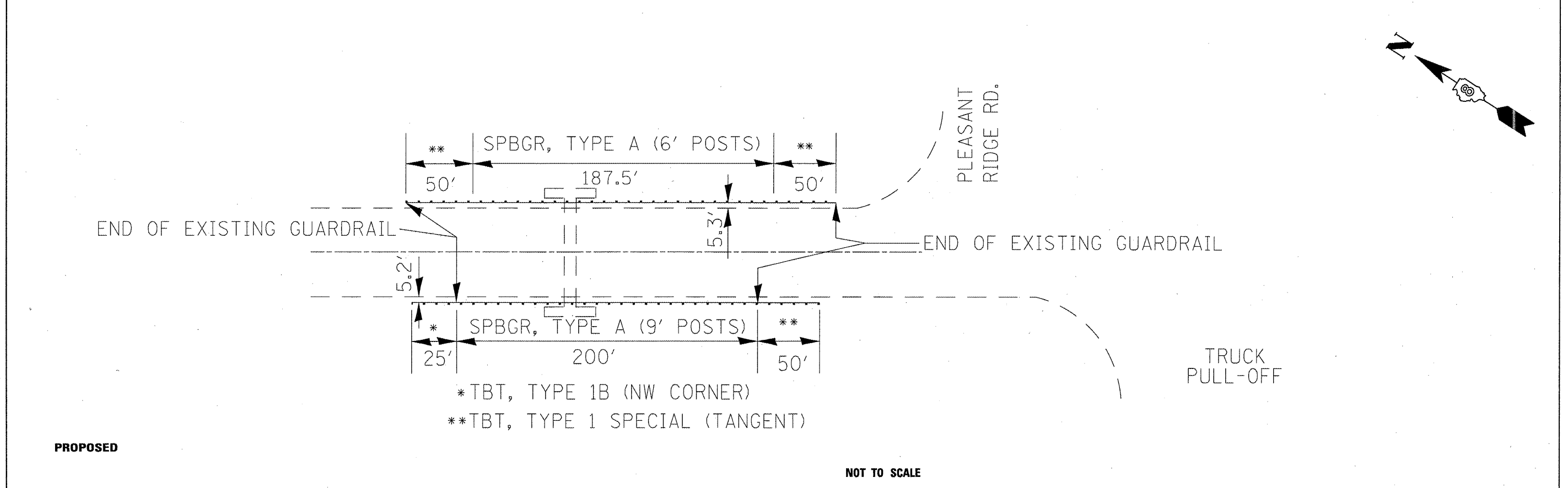
NOT TO SCALE

FILE NAME = #FILEL#	USER NAME = #USER#	DESIGNED - ___	REVISED - ___	STATE OF ILLINOIS DEPARTMENT OF TRANSPORTATION	PLAN SHEET		F.A.P. RTE.	SECTION	COUNTY	TOTAL SHEETS	SHEET NO.
	PLOT SCALE = #SCALE#	CHECKED - ___	REVISED - ___		LOCATION 1 - MM 0.0 (SN 079-0011)		312	122-J	RANDOLPH	93	9
	PLOT DATE = #DATE#	DATE - ___	REVISED - ___		SCALE: _____ SHEET NO. 1 OF 12 SHEETS STA. _____ TO STA. _____		CONTRACT NO. 76E33 ILLINOIS FED. AID PROJECT				



EXISTING

NOT TO SCALE

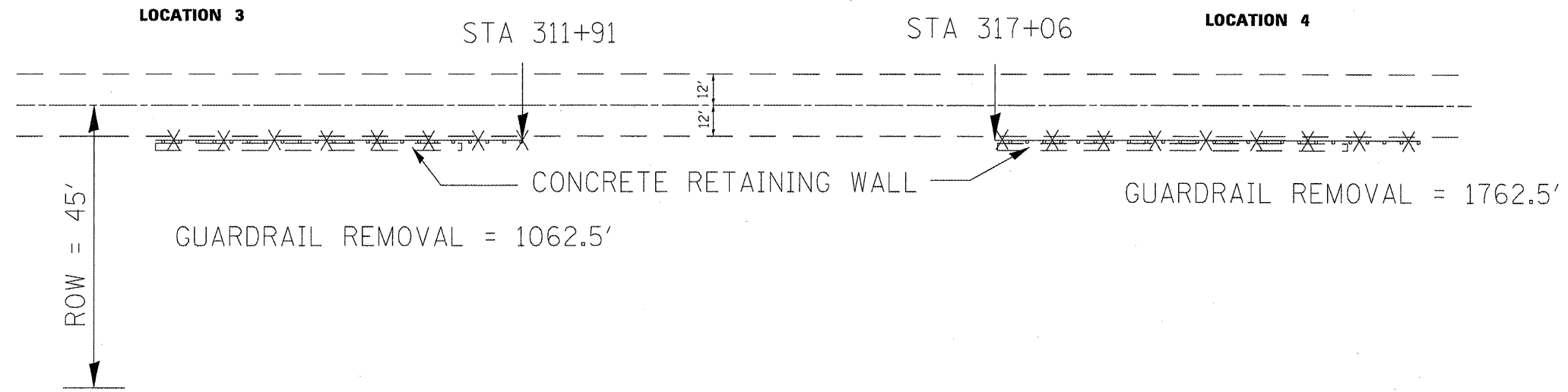



PROPOSED

NOT TO SCALE

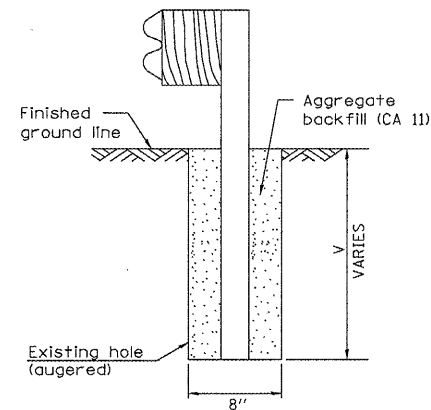
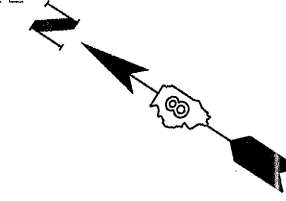
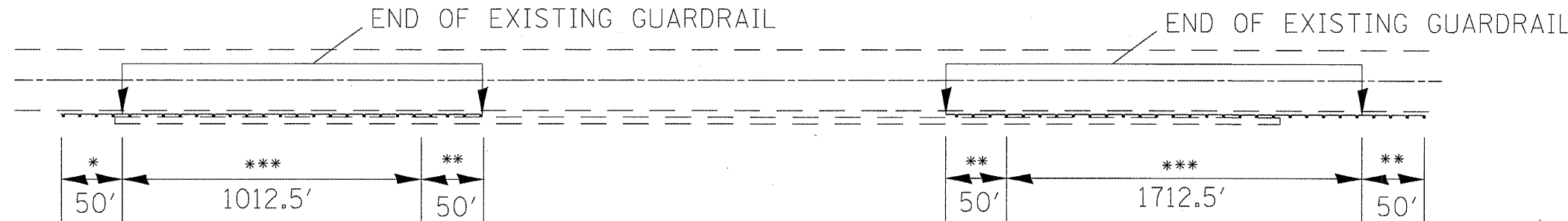
FILE NAME = #FILEL#	USER NAME = #USER#	DESIGNED - ----	REVISED - ----	STATE OF ILLINOIS DEPARTMENT OF TRANSPORTATION	PLAN SHEET		F.A.P. RTE.	SECTION	COUNTY	TO/AL SHEETS	SHEET NO.
	PLOT SCALE = #SCALE#	DRAWN - ----	REVISED - ----		LOCATION 2 - MM 0.85 (SN 079-2424)		312	122-J	RANDOLPH	93	10
	PLOT DATE = #DATE#	CHECKED - ----	REVISED - ----		SCALE: -----	SHEET NO. 2 OF 12 SHEETS	STA. -----	TO STA. -----	CONTRACT NO. 76E33		
ILLINOIS FED. AID PROJECT											

SLOPE STABILITY TUBES ARE LOCATED THROUGH THESE AREAS



EXISTING

NOT TO SCALE



- * TBT, TYPE 1 SPECIAL (FLARED)
- ** TBT, TYPE 1 SPECIAL (TANGENT)
- *** SPBGR, TYPE A (SPECIAL) (9' POSTS)

PROPOSED

SPBGR, TYPE A (SPECIAL)

NOT TO SCALE

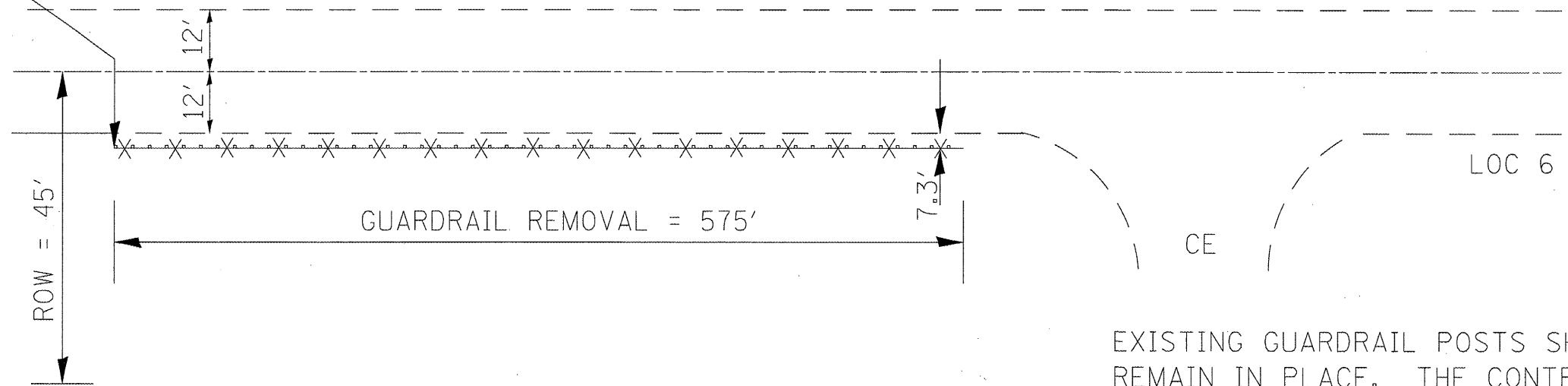
FILE NAME =	USER NAME = #USER#	DESIGNED -	REVISD -
#FILEL#		DRAWN -	REVISD -
	PLOT SCALE = #SCALE#	CHECKED -	REVISD -
	PLOT DATE = #DATE#	DATE -	REVISD -

STATE OF ILLINOIS
DEPARTMENT OF TRANSPORTATION

SCALE: _____		SHEET NO. 3 OF 12 SHEETS		STA. _____ TO STA. _____	
--------------	--	--------------------------	--	--------------------------	--

F.A.P. RTE.	SECTION	COUNTY	TOTAL SHEETS	SHEET NO.
312	122-J	RANDOLPH	93	11
CONTRACT NO. 76E33				
ILLINOIS FED. AID PROJECT				

STA 401+60

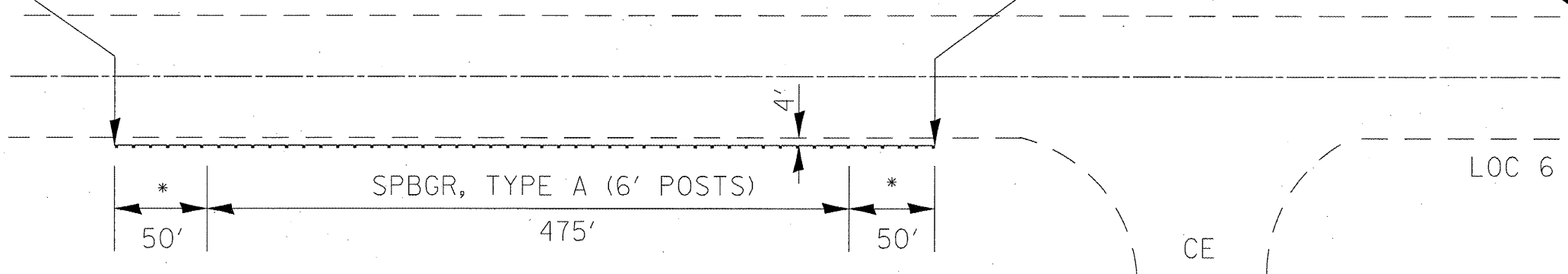


EXISTING GUARDRAIL POSTS SHALL REMAIN IN PLACE. THE CONTRACTOR SHALL CUT THE POSTS 1' ABOVE THE EXISTING GROUND LINE

EXISTING

NOT TO SCALE

END OF EXISTING GUARDRAIL

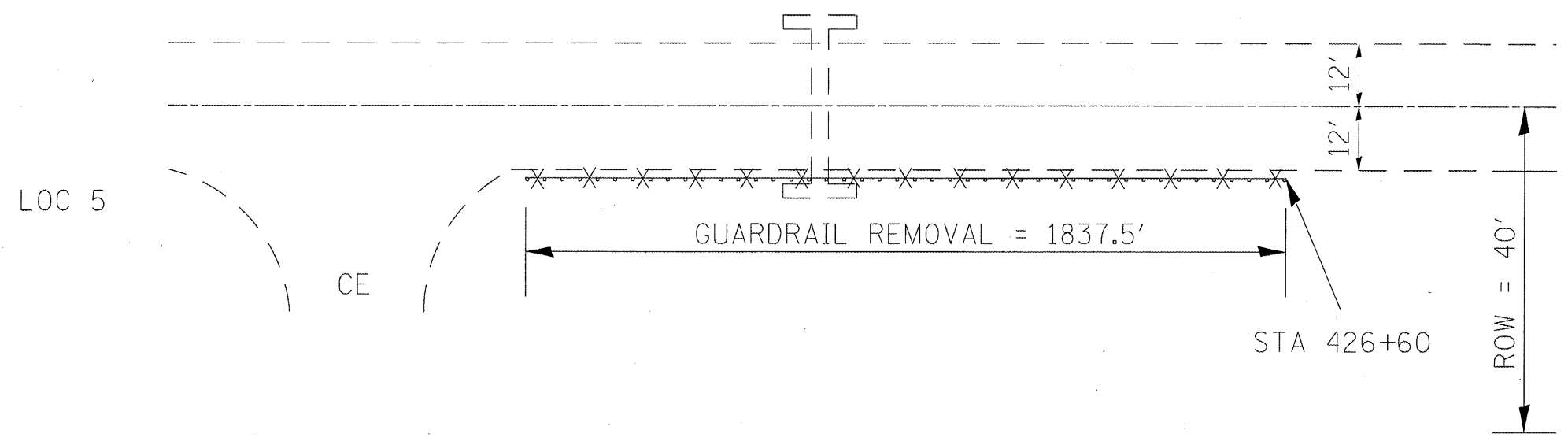
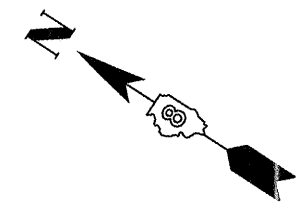


* TBT, TYPE 1 SPECIAL (TANGENT) (9' POSTS)

PROPOSED

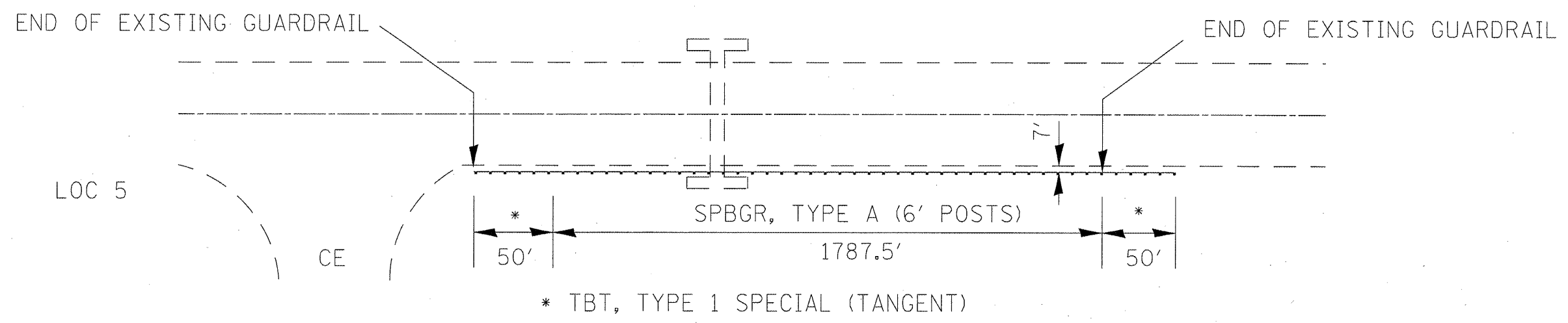
NOT TO SCALE

FILE NAME =	USER NAME = #USER#	DESIGNED -	REVISED -	STATE OF ILLINOIS DEPARTMENT OF TRANSPORTATION	PLAN SHEET LOCATION 5 - MM 1.9		F.A.P. RTE.	SECTION	COUNTY	TOTAL SHEETS	SHEET NO.	
#FILE#		DRAWN -	REVISED -		SCALE: _____	SHEET NO. 4 OF 12 SHEETS	STA. _____ TO STA. _____	312	122-J	RANDOLPH	93	12
		CHECKED -	REVISED -								CONTRACT NO. 76E33	
		DATE -	REVISED -								ILLINOIS FED. AID PROJECT	



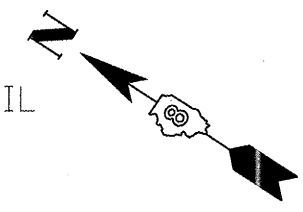
EXISTING

NOT TO SCALE

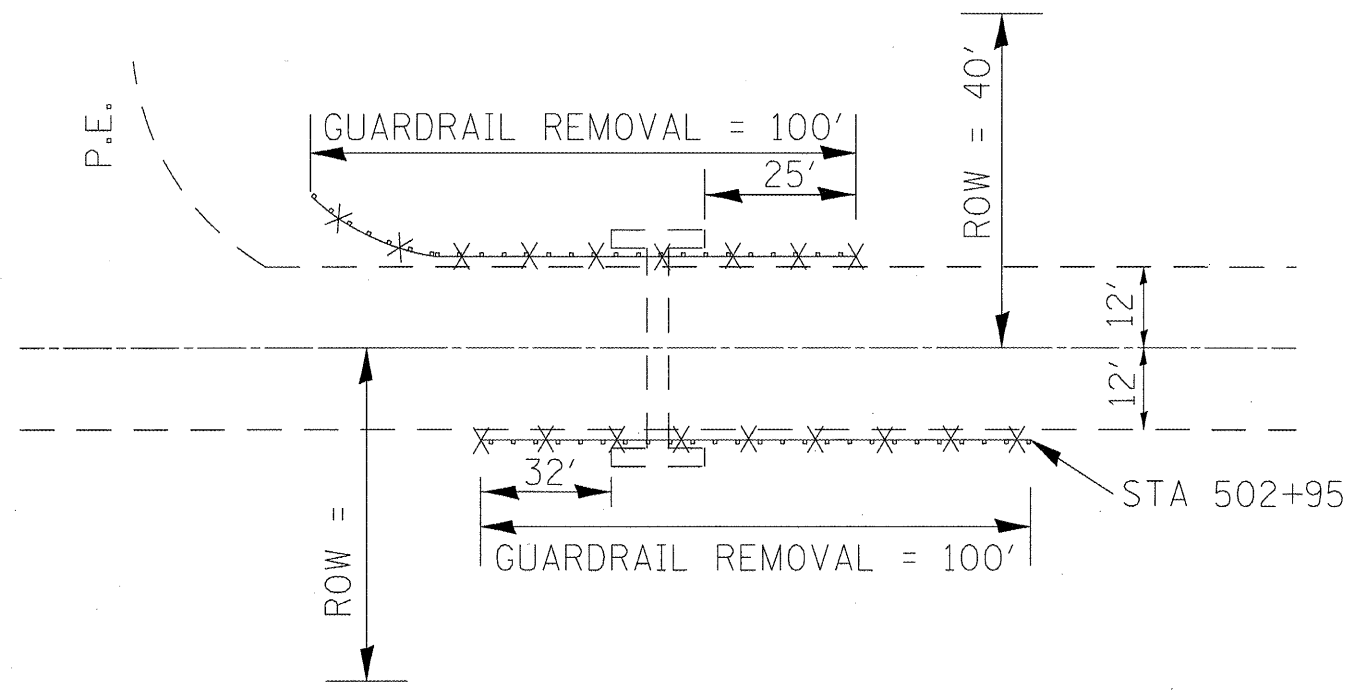
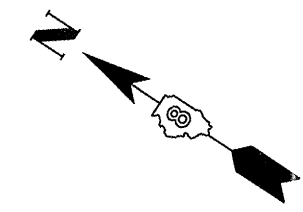


PROPOSED

NOT TO SCALE

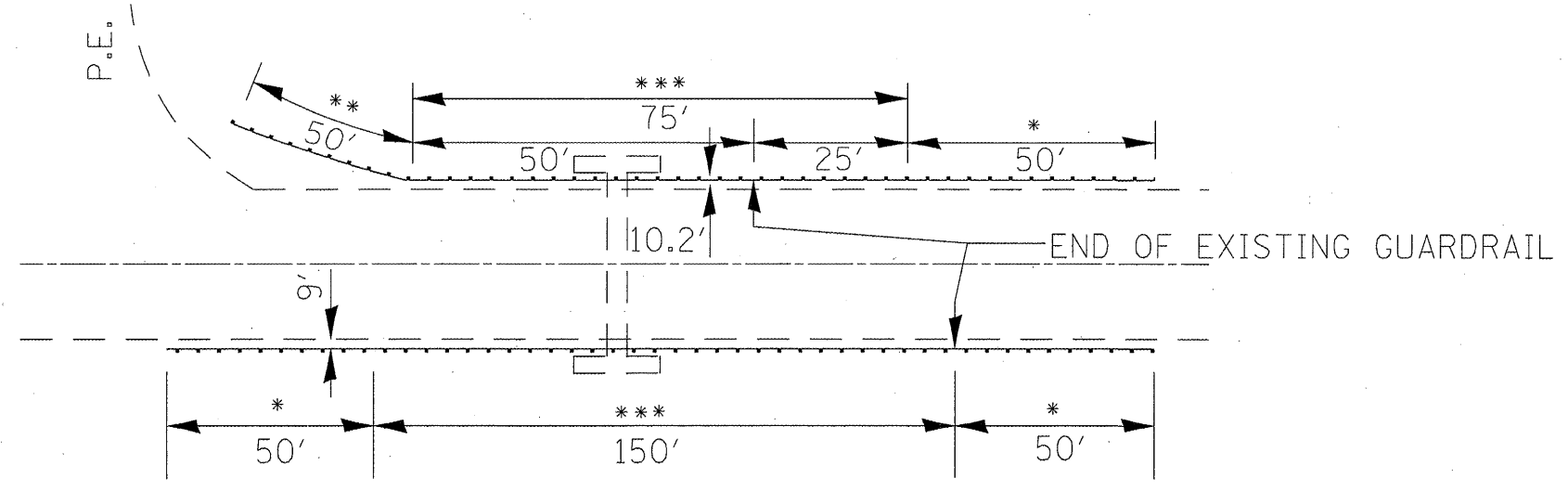
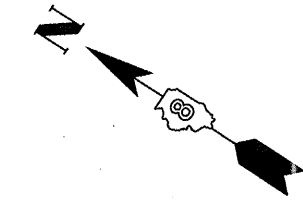


FILE NAME = #FILEL#	USER NAME = #USER#	DESIGNED - ---	REVISED - ---	STATE OF ILLINOIS DEPARTMENT OF TRANSPORTATION	PLAN SHEET		F.A.P. RTE.	SECTION	COUNTY	TOTAL SHEETS	SHEET NO.
	PLOT SCALE = #SCALE#	CHECKED - ---	REVISED - ---		312	122-J	RANDOLPH	93	13		
	PLOT DATE = #DATE#	DATE - ---	REVISED - ---		LOCATION 6 - MM 2.0-2.4 (SN 079-2425)		CONTRACT NO. 76E33		ILLINOIS FED. AID PROJECT		
				SCALE: _____	SHEET NO. 5 OF 12 SHEETS	STA. _____ TO STA. _____					



EXISTING

NOT TO SCALE



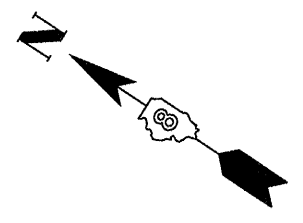
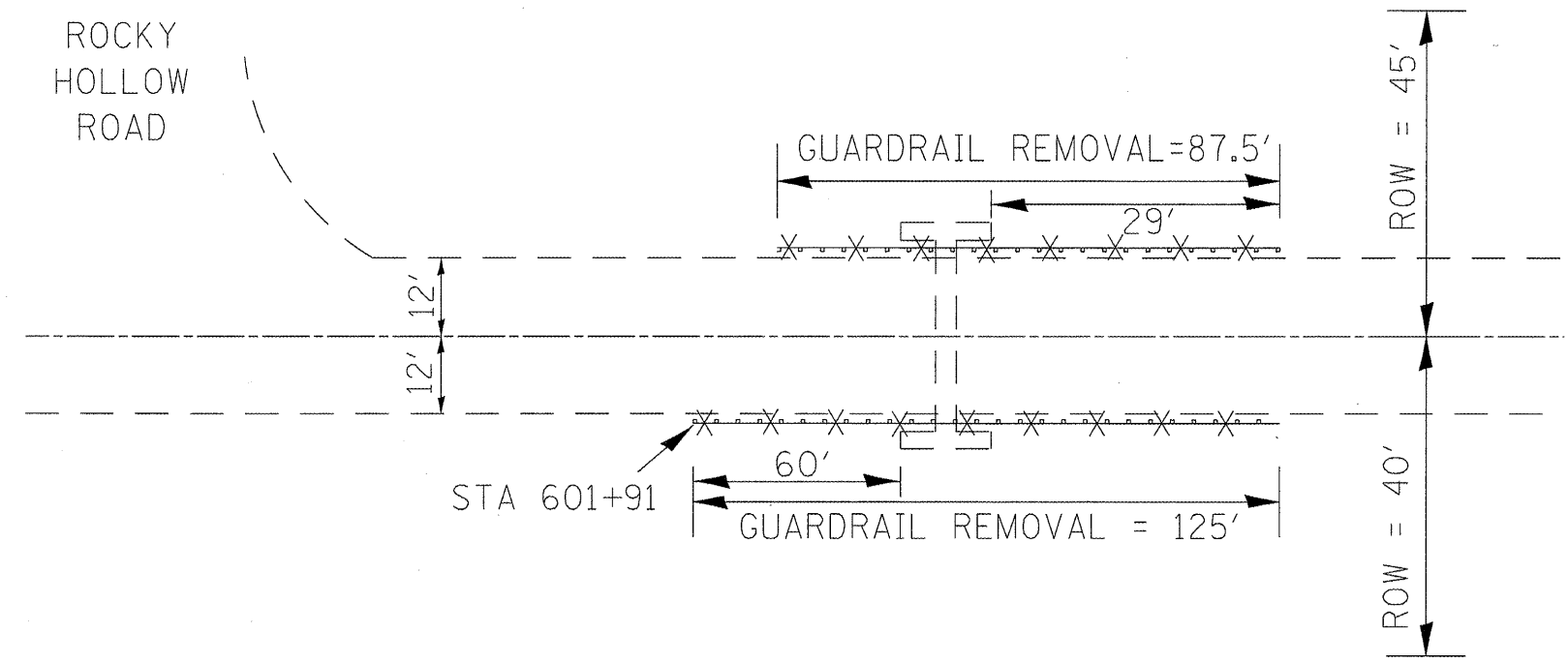
PROPOSED

NOT TO SCALE

- * TBT, TYPE 1 SPECIAL (TANGENT)
- ** TBT, TYPE 1 SPECIAL (FLARED)
- *** SPBGR, TYPE A (9' POSTS)

FILE NAME =	USER NAME = #USER#	DESIGNED -	REVISD -	STATE OF ILLINOIS DEPARTMENT OF TRANSPORTATION	PLAN SHEET		F.A.P. RTE.	SECTION	COUNTY	TOTAL SHEETS	SHEET NO.	
#FILE#		DRAWN -	REVISD -		LOCATION 7 - MM 3.7 (SN 079-2427)		312	122-J	RANDOLPH	93	14	
		CHECKED -	REVISD -		SCALE: _____	SHEET NO. 6 OF 12 SHEETS	STA. _____ TO STA. _____	CONTRACT NO. 76E33				
		DATE -	REVISD -								ILLINOIS FED. AID PROJECT	

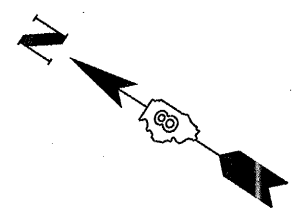
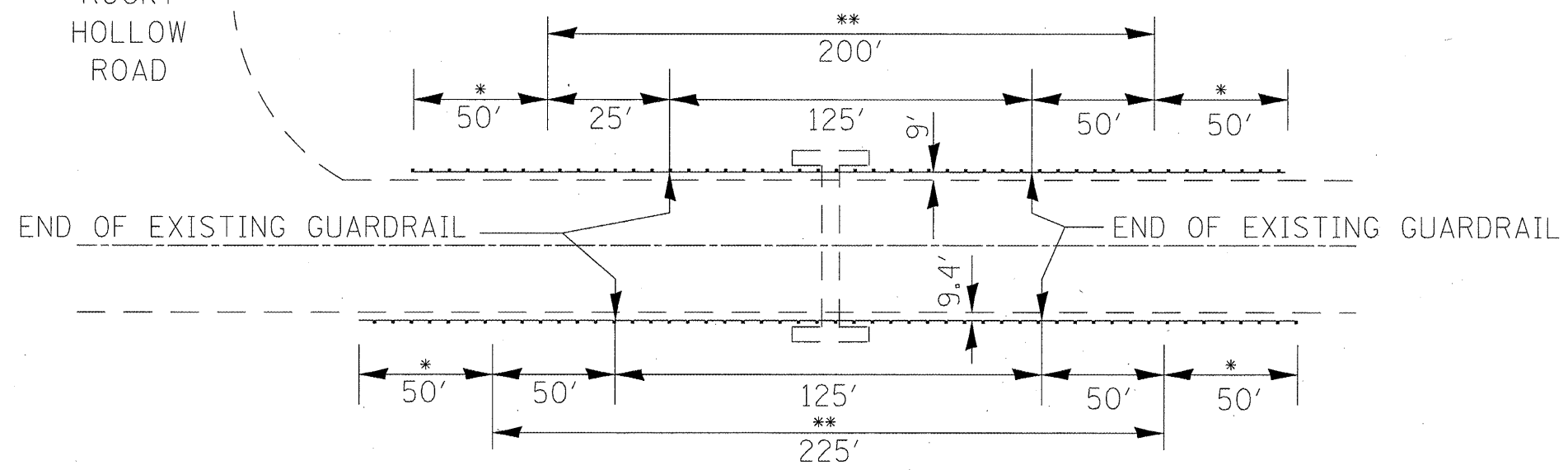
ROCKY HOLLOW ROAD



EXISTING

NOT TO SCALE

ROCKY HOLLOW ROAD



PROPOSED

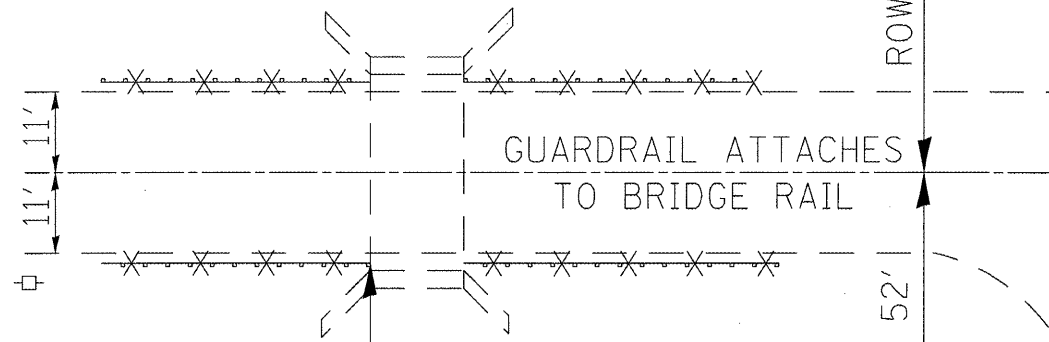
NOT TO SCALE

FILE NAME =	USER NAME = #USER#	DESIGNED -	REVISED -	STATE OF ILLINOIS DEPARTMENT OF TRANSPORTATION	PLAN SHEET		F.A.P. RTE.	SECTION	COUNTY	TOTAL SHEETS	SHEET NO.
#FILE#		DRAWN -	REVISED -		LOCATION 8 - MM 3.95 (SN 079-2428)		312	122-J	RANDOLPH	93	15
		CHECKED -	REVISED -		SCALE: _____	SHEET NO. 7 OF 12 SHEETS	STA. _____	TO STA. _____	CONTRACT NO. 76E33		
		DATE -	REVISED -		ILLINOIS FED. AID PROJECT						

GUARDRAIL REMOVAL = 102'

GUARDRAIL REMOVAL = 88' =

ROW = 40'



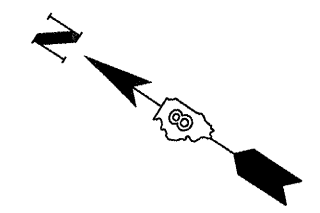
GUARDRAIL REMOVAL = 88'

GUARDRAIL REMOVAL = 88' =

ROW = 52'

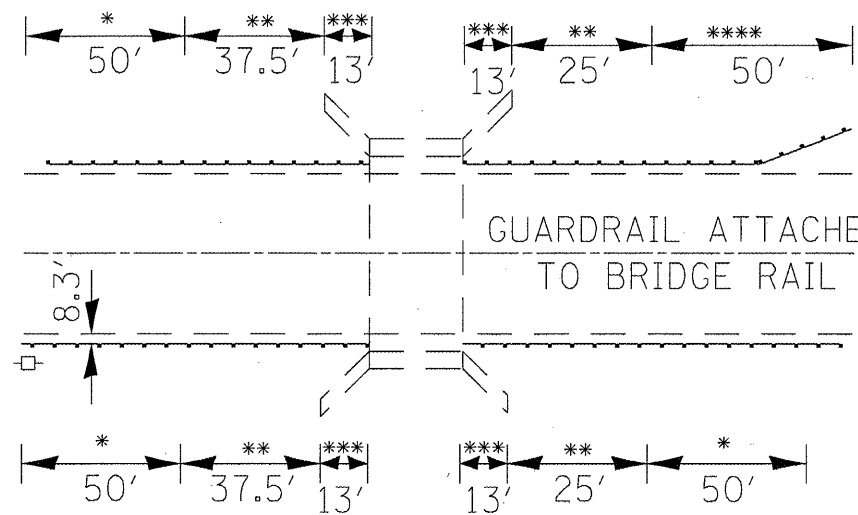
STA 701+71

PARKING AREA

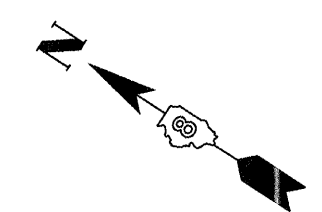


EXISTING

NOT TO SCALE



PARKING AREA



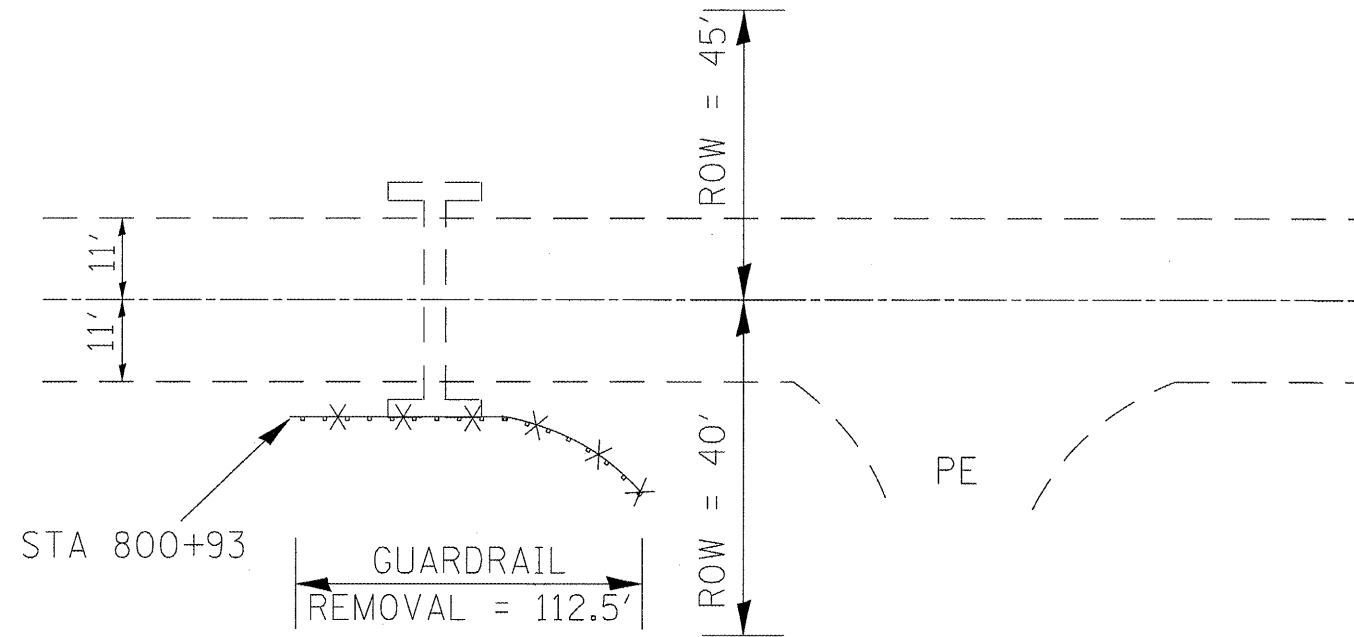
GUARDRAIL MAY NEED TO BE SHIFTED SLIGHTLY TO AVOID THE POWER POLE.

- * TBT, TYPE 1 SPECIAL (TANGENT)
- ** SPBGR, TYPE A (6' POSTS)
- *** TBT, TYPE 5A
- **** TBT, TYPE 1 SPECIAL (FLARED)

PROPOSED

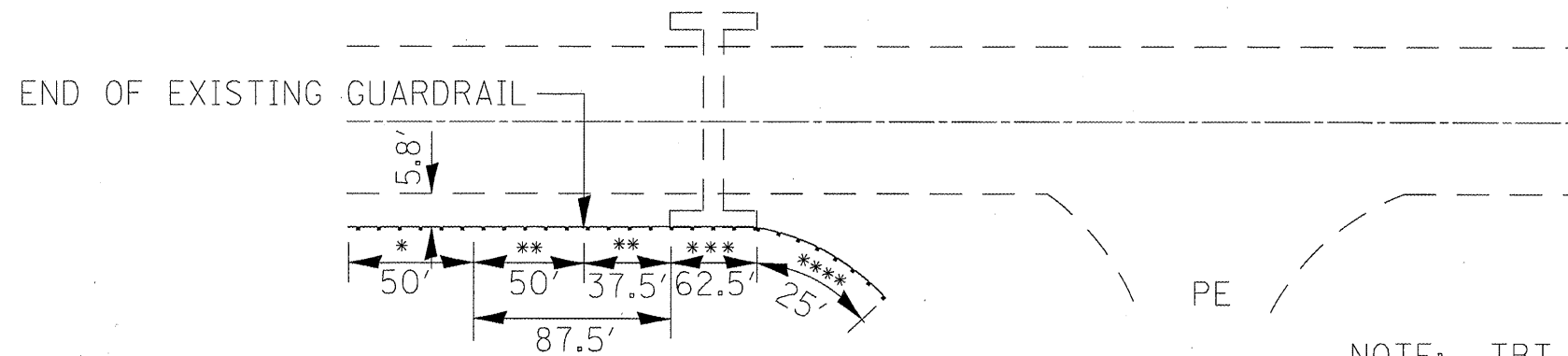
NOT TO SCALE

FILE NAME = #FILEL#	USER NAME = #USER#	DESIGNED -	REVISED -	STATE OF ILLINOIS DEPARTMENT OF TRANSPORTATION	PLAN SHEET		F.A.P. RTE.	SECTION	COUNTY	TOTAL SHEETS	SHEET NO.
	PLOT SCALE = #SCALE#	DRAWN -	REVISED -		LOCATION 9 - MM 5.5 (SN 079-0012)		312	122-J	RANDOLPH	93	16
	PLOT DATE = #DATE#	CHECKED -	REVISED -		SCALE: _____	SHEET NO. 8 OF 12 SHEETS	STA. _____	TO STA. _____	CONTRACT NO. 76E33		
ILLINOIS FED. AID PROJECT											



EXISTING

NOT TO SCALE



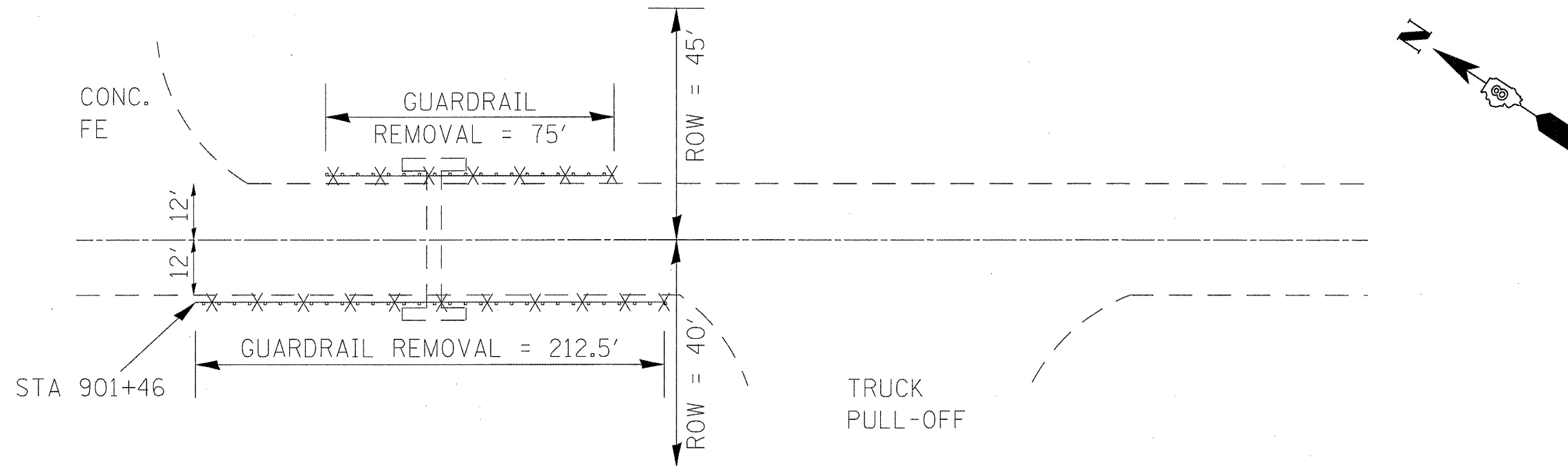
NOTE: TBT, TYPE 2 SHALL MATCH THE EXISTING 10' RADIUS RAIL

- * TBT, TYPE 1 SPECIAL (TANGENT)
- ** SPBGR, TYPE A (6' POSTS)
- *** ATTACH TO STRUCTURE
- **** TBT, TYPE 2

PROPOSED

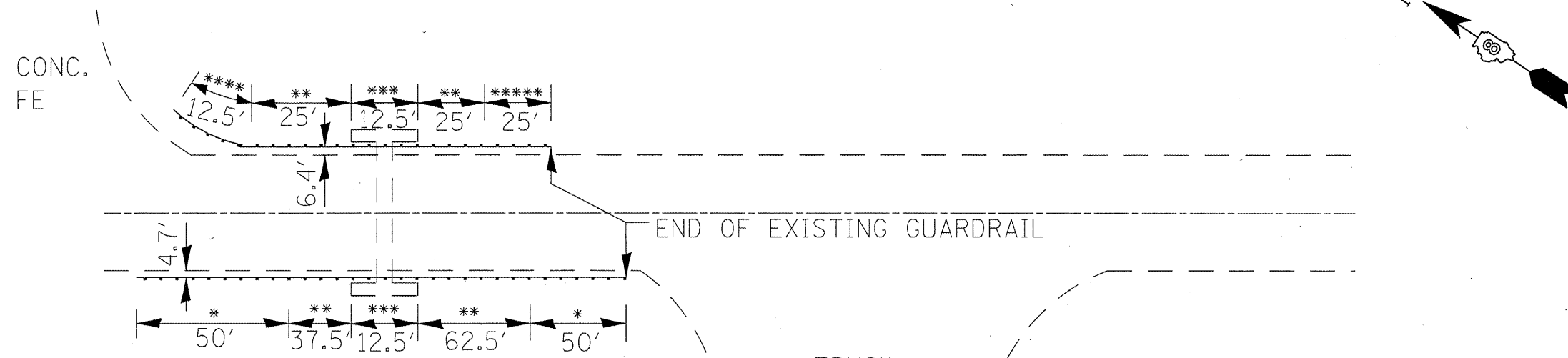
NOT TO SCALE

FILE NAME =	USER NAME = #USER#	DESIGNED -	REVISED -	STATE OF ILLINOIS DEPARTMENT OF TRANSPORTATION	PLAN SHEET LOCATION 10 - MM 6.2 (SN 079-2429)	F.A.P. RTE.	SECTION	COUNTY	TOTAL SHEETS	SHEET NO.	
#FILE#		DRAWN -	REVISED -			312	122-J	RANDOLPH	93	17	
	PLOT SCALE = #SCALE#	CHECKED -	REVISED -			CONTRACT NO. 76E33					
	PLOT DATE = #DATE#	DATE -	REVISED -			ILLINOIS FED. AID PROJECT					
					SCALE: _____	SHEET NO. 9 OF 12 SHEETS		STA. _____ TO STA. _____			



EXISTING

NOT TO SCALE



PROPOSED

NOT TO SCALE

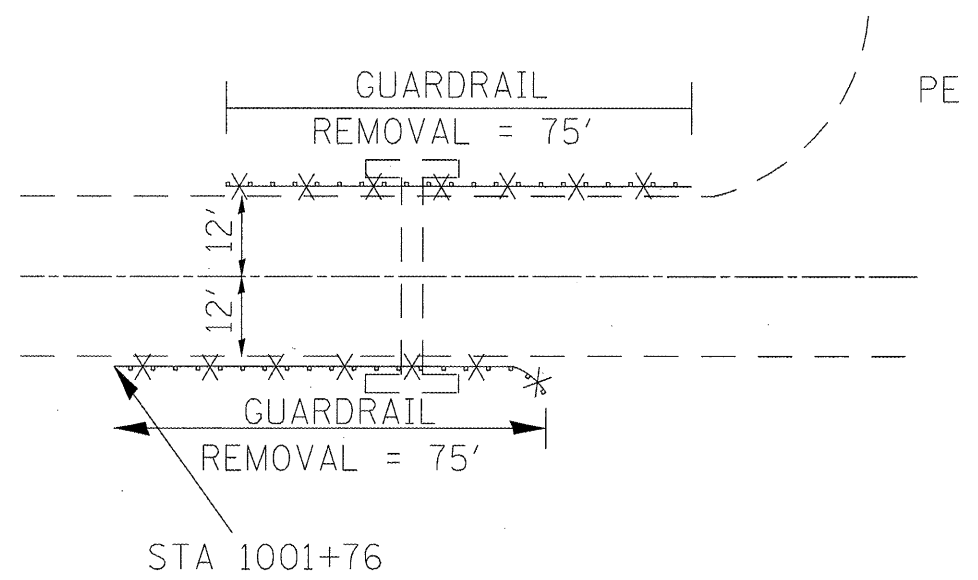
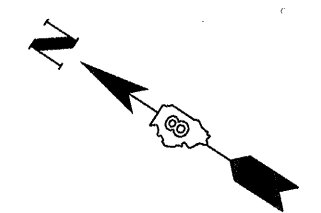
- * TBT, TYPE 1 SPECIAL (TANGENT)
- ** SPBGR, TYPE A (6' POSTS)
- *** ATTACH TO STRUCTURE
- **** TBT, TYPE 2
- ***** TBT, TYPE 1B (SE CORNER)

FILE NAME =	USER NAME = #USER#	DESIGNED -	REVISED -
#FILE#		DRAWN -	REVISED -
	PLOT SCALE = #SCALE#	CHECKED -	REVISED -
	PLOT DATE = #DATE#	DATE -	REVISED -

STATE OF ILLINOIS
DEPARTMENT OF TRANSPORTATION

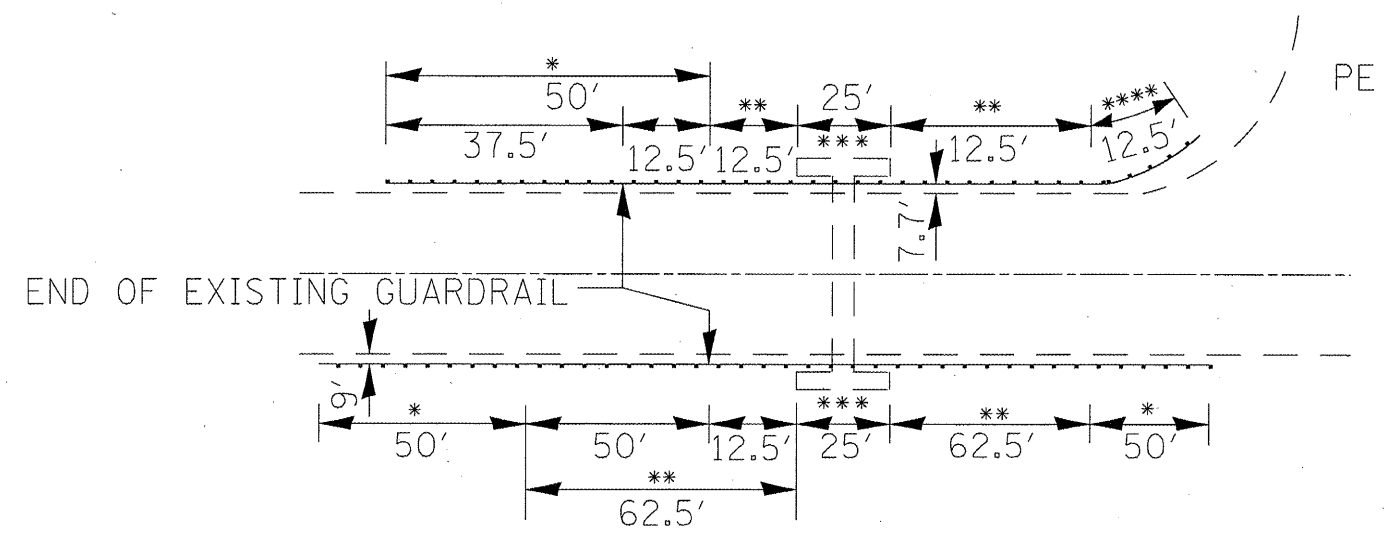
PLAN SHEET	
LOCATION 11 - MM 6.5	
SCALE: _____	SHEET NO. 10 OF 12 SHEETS
STA. _____	TO STA. _____

F.A.P. RTE.	SECTION	COUNTY	TOTAL SHEETS	SHEET NO.
312	122-J	RANDOLPH	93	18
ILLINOIS FED. AID PROJECT			CONTRACT NO. 76E33	



EXISTING

NOT TO SCALE

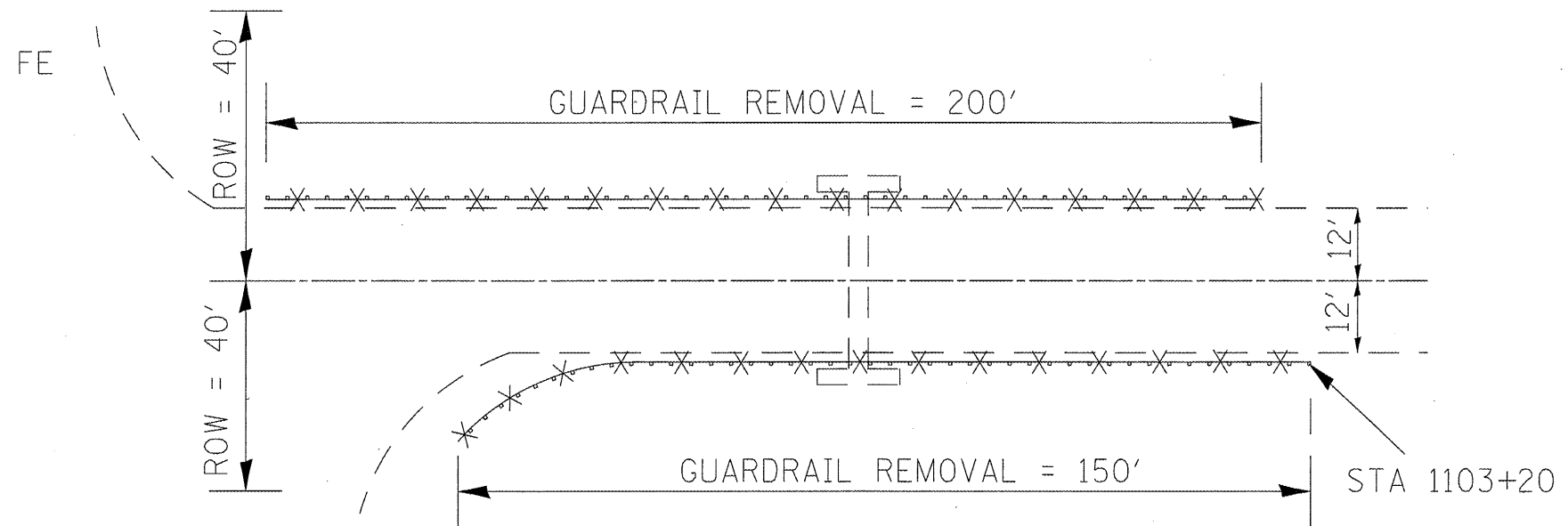


PROPOSED

NOT TO SCALE

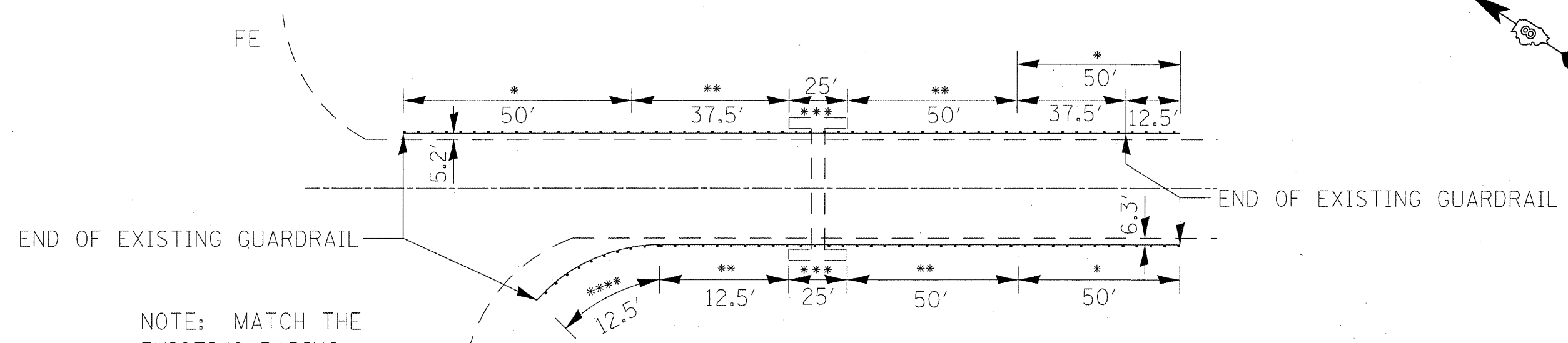
- * TBT, TYPE 1 SPECIAL (TANGENT)
- ** SPBGR, TYPE A (9' POSTS)
- *** ATTACH TO STRUCTURE
- **** TBT, TYPE 2 (15' RADIUS)

FILE NAME = #FILE#	USER NAME = #USER#	DESIGNED - ---	REVISED - ---	STATE OF ILLINOIS DEPARTMENT OF TRANSPORTATION	PLAN SHEET		F.A.P. RTE.	SECTION	COUNTY	TOTAL SHEETS	SHEET NO.
	PLOT SCALE = #SCALE#	CHECKED - ---	REVISED - ---		LOCATION 12 - MM 6.9 (SN 079-2430)		312	122-J	RANDOLPH	93	19
	PLOT DATE = #DATE#	DATE - ---	REVISED - ---		SCALE: _____	SHEET NO. 11 OF 12 SHEETS	STA. _____ TO STA. _____	ILLINOIS FED. AID PROJECT			
							CONTRACT NO. 76E33				



EXISTING

NOT TO SCALE



NOTE: MATCH THE EXISTING RADIUS, APPROX. 15'

- * TBT, TYPE 1 SPECIAL (TANGENT)
- ** SPBGR, TYPE A (6' POSTS)
- *** ATTACH TO STRUCTURE
- **** TBT, TYPE 2 (RADIUS)

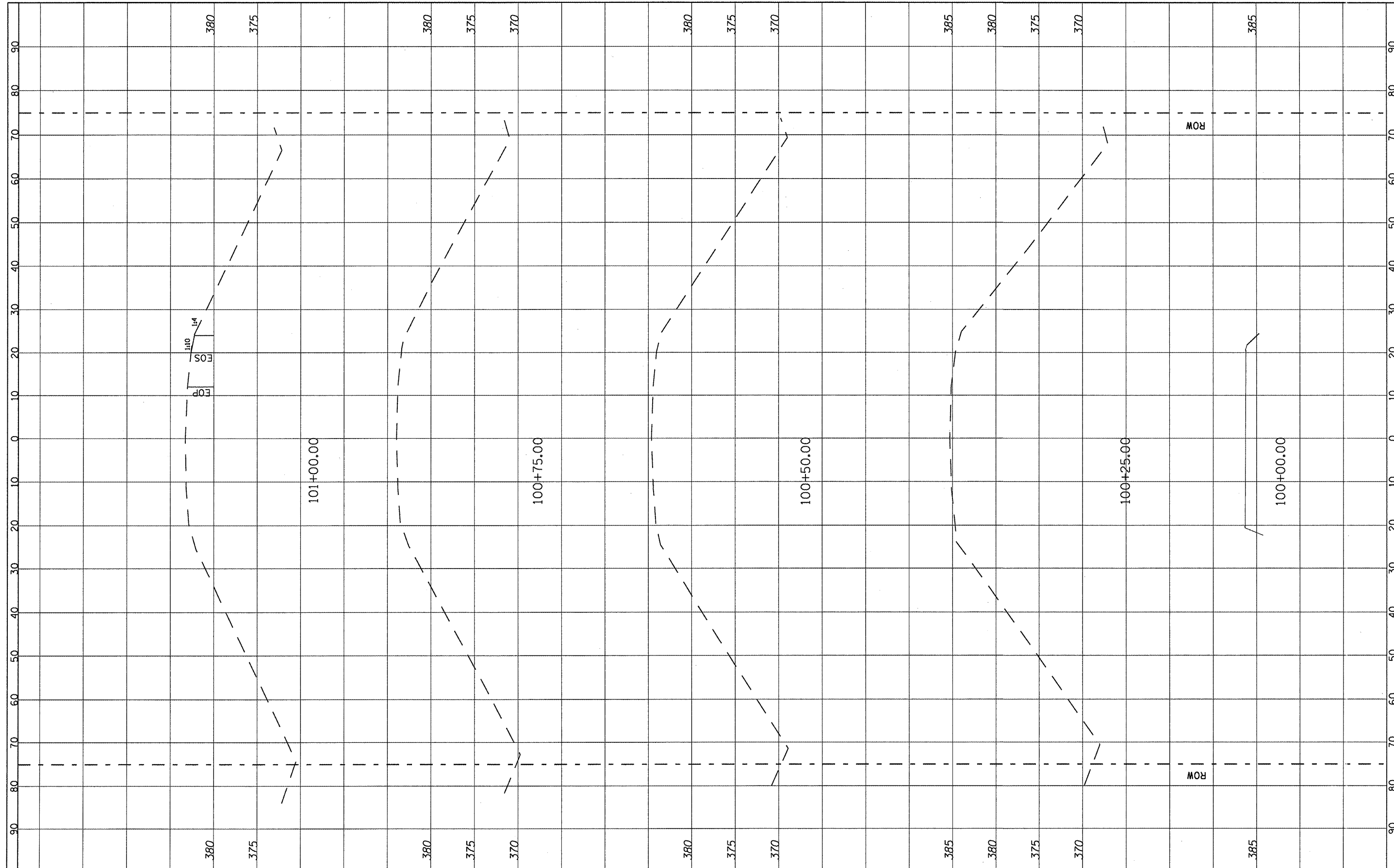
PROPOSED

NOT TO SCALE

FILE NAME =	USER NAME = #USER#	DESIGNED - ---	REVISED - ---	STATE OF ILLINOIS DEPARTMENT OF TRANSPORTATION	PLAN SHEET LOCATION 13 - MM 7.1 (SN 079-2431)	F.A.P. RTE.	SECTION	COUNTY	TOTAL SHEETS	SHEET NO.	
#FILEL#		DRAWN - ---	REVISED - ---			312	122-J	RANDOLPH	93	20	
		PLOT SCALE = #SCALE#	REVISED - ---			CONTRACT NO. 76E33					
		PLOT DATE = #DATE#	REVISED - ---			ILLINOIS FED. AID PROJECT					

FINAL SURVEY	SURVEYED	BY	DATE
NOTE BOOK	TEMPERATURE		
NO.	AREAS CHECKED		

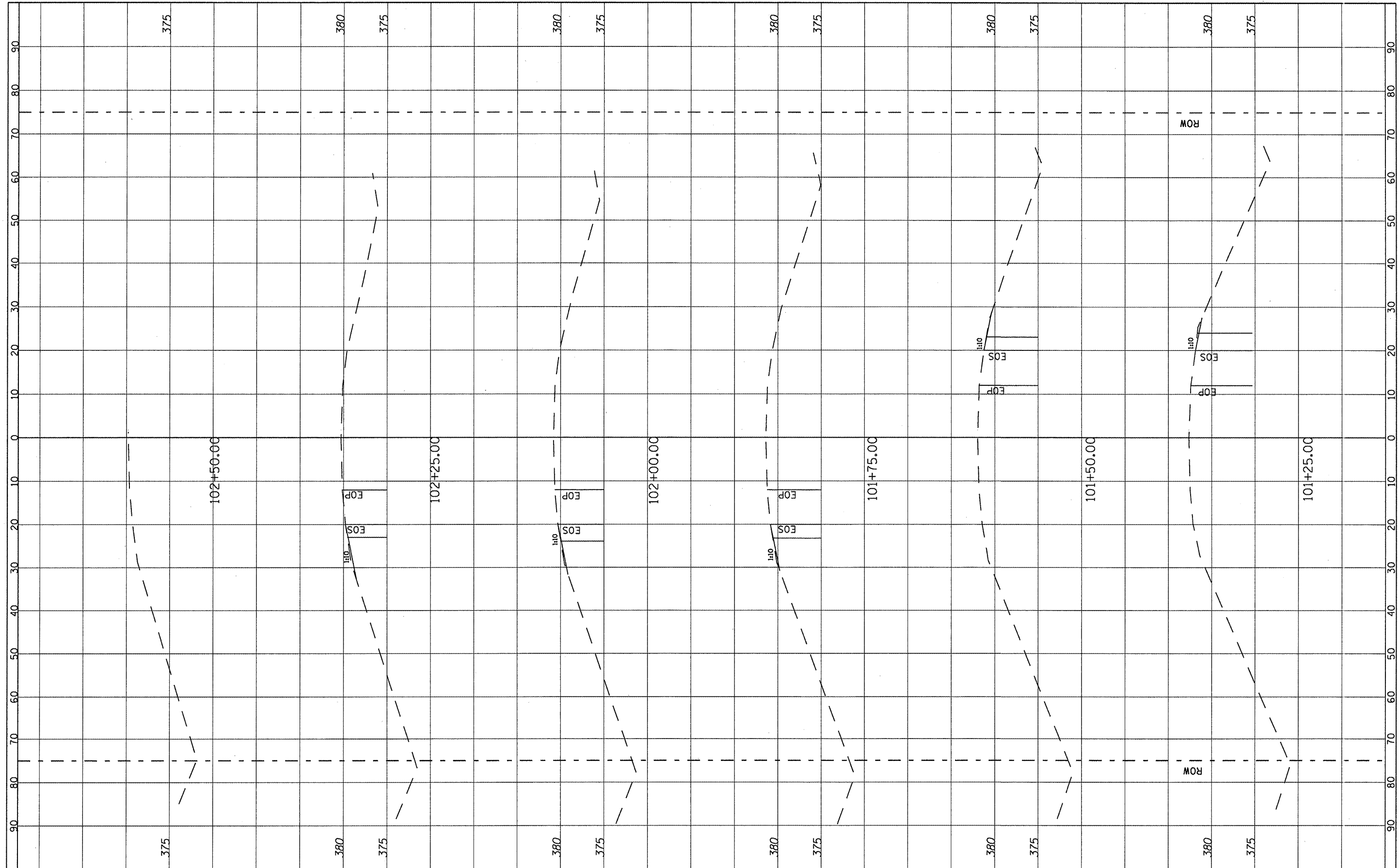
ORIGINAL SURVEY	SURVEYED	BY	DATE
NOTE BOOK	TEMPERATURE		
NO.	AREAS CHECKED		



FILE NAME =	USER NAME = #USER#	DESIGNED -	REVISED -	STATE OF ILLINOIS DEPARTMENT OF TRANSPORTATION	CROSS SECTION LOCATION 1 (SN 079-0011)		F.A. RTE.	SECTION	COUNTY	TOTAL SHEETS	SHEET NO.
#FILEL#	PLOT SCALE = #SCALE#	DRAWN -	REVISED -		312	122-J	RANDOLPH	93	21		
PLOT DATE = #DATE#	DATE -	CHECKED -	REVISED -		SCALE: SHEET NO. 1 OF 73 SHEETS STA. 100+00 TO STA. 101+00		CONTRACT NO. 76E33		ILLINOIS FED. AID PROJECT		
		DATE -	REVISED -								

FINN	SURVEYED	BY	DATE
	SURVEY		
	NOTE BOOK		
	NO.		
	AREAS CHECKED		

ORIGINAL	SURVEYED	BY	DATE
	SURVEY		
	NOTE BOOK		
	NO.		
	AREAS CHECKED		



FILE NAME =
#FILE#

USER NAME = #USER#	DESIGNED -	REVISED -
PLOT SCALE = #SCALE#	DRAWN -	REVISED -
PLOT DATE = #DATE#	CHECKED -	REVISED -
	DATE -	REVISED -

**STATE OF ILLINOIS
DEPARTMENT OF TRANSPORTATION**

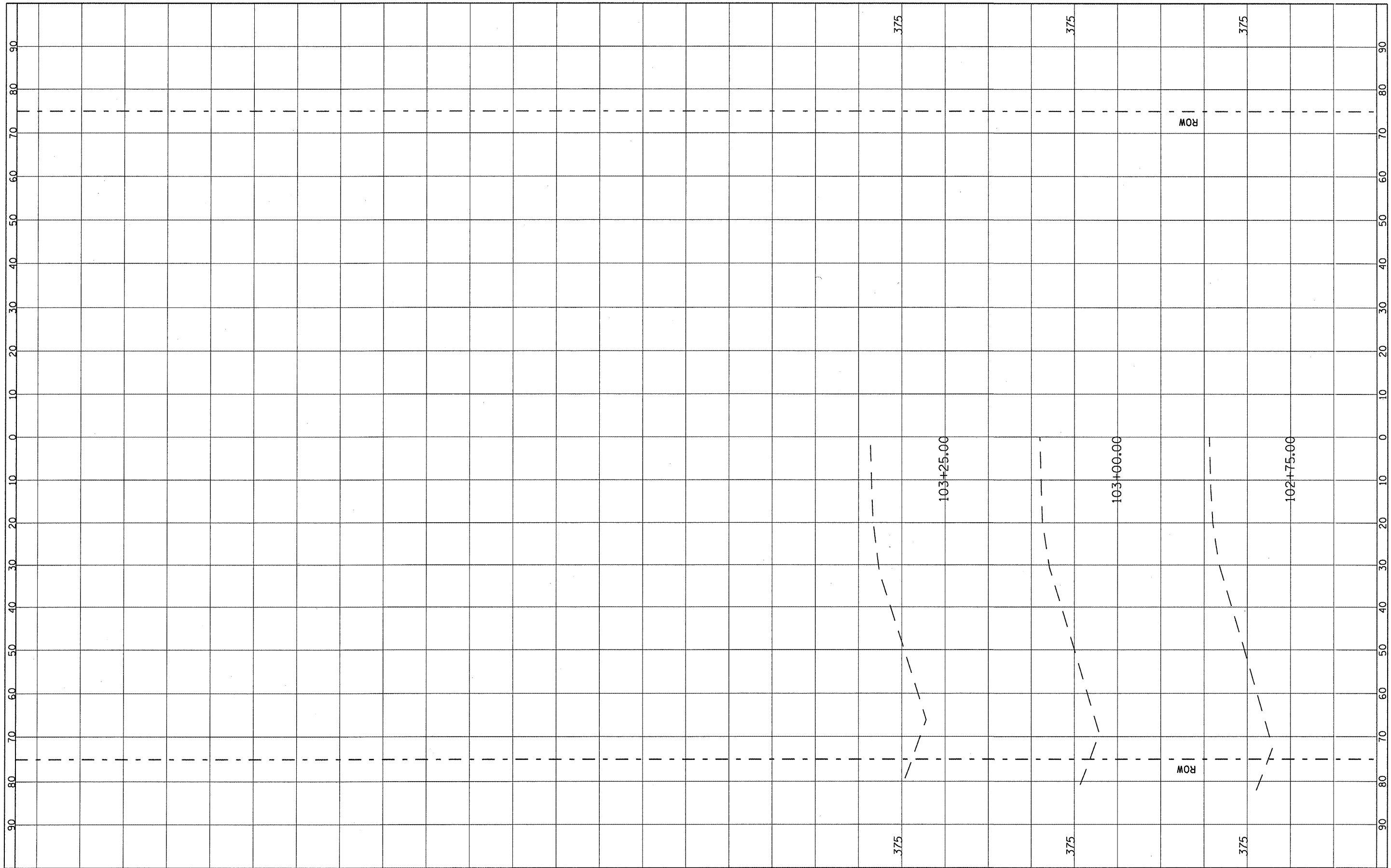
**CROSS SECTION
LOCATION 1 (SN 079-0011)**

SCALE: _____ SHEET NO. 2 OF 73 SHEETS STA. 101+25.00 TO STA. 102+50.00

F.A. RTE.	SECTION	COUNTY	TOTAL SHEETS	SHEET NO.
312	122-J	BANDOLPH	93	22
CONTRACT NO. 76E33			ILLINOIS FED. AID PROJECT	

FINAL SURVEY	SURVEYED	BY	DATE
NOTE BOOK NO.	PLOTTED		
	DATE		
	AREAS CHECKED		

ORIGINAL SURVEY	SURVEYED	BY	DATE
NOTE BOOK NO.	PLOTTED		
	DATE		
	AREAS CHECKED		



FILE NAME =
#FILE#

USER NAME = #USER#	DESIGNED -	REVISED -
	DRAWN -	REVISED -
PLOT SCALE = #SCALE#	CHECKED -	REVISED -
PLOT DATE = #DATE#	DATE -	REVISED -

**STATE OF ILLINOIS
DEPARTMENT OF TRANSPORTATION**

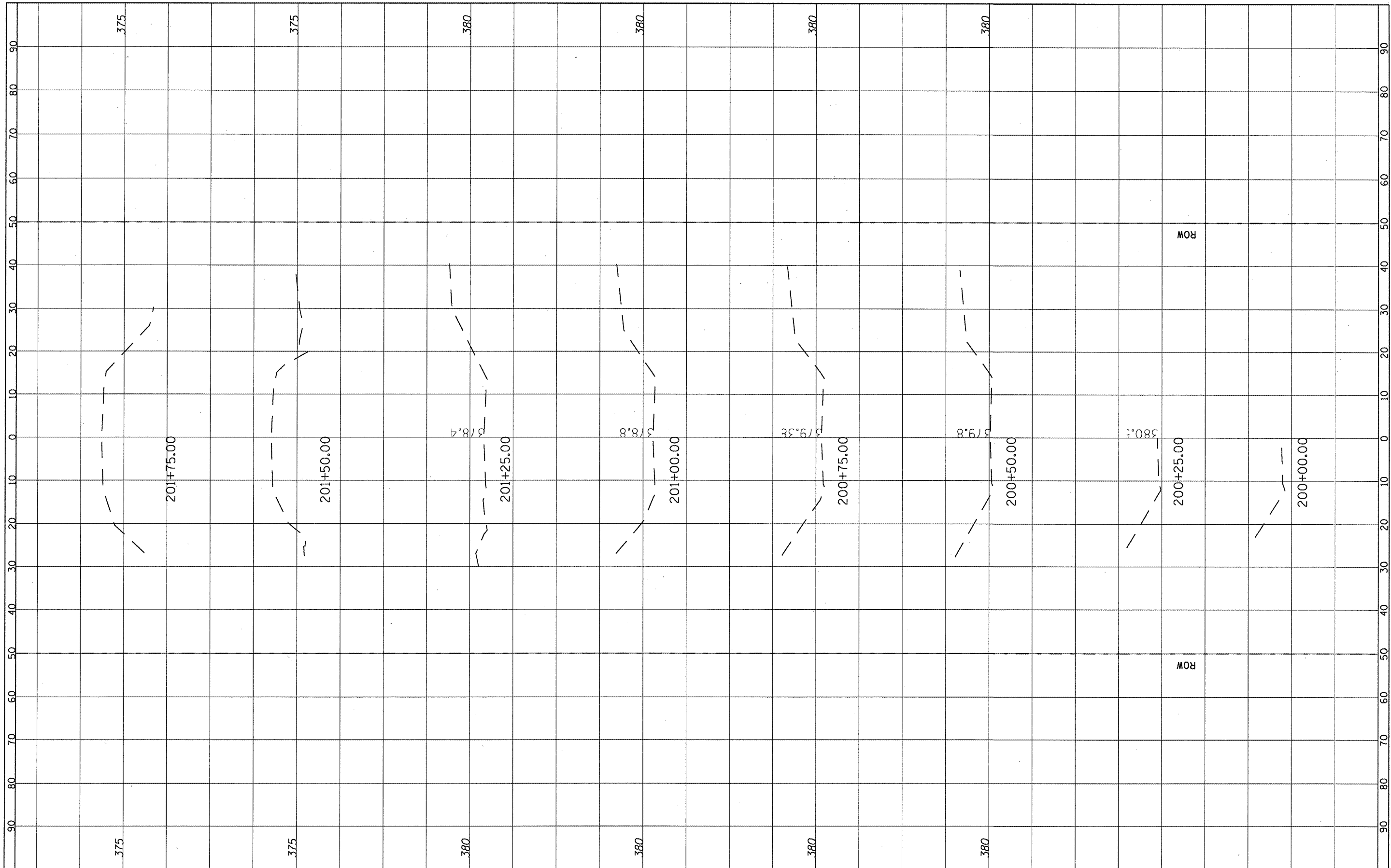
**CROSS SECTION
LOCATION 1 (SN 079-0011)**

SCALE: _____ SHEET NO. 3 OF 73 SHEETS STA. 102+75.00 TO STA. 103+25.00

F.A. RTE.	SECTION	COUNTY	TOTAL SHEETS	SHEET NO.
312	122-J	BANDOLPH	93	23
			CONTRACT NO.	76E33
ILLINOIS FED. AID PROJECT				

FINL	SURVEYED	BY	DATE
SURVEY	PLOTTED		
NOTE BOOK	DATE		
NO.	AREAS CHECKED		

ORIGINAL	SURVEYED	BY	DATE
SURVEY	PLOTTED		
NOTE BOOK	DATE		
NO.	AREAS CHECKED		



FILE NAME =
#FILE#

USER NAME = *USER*	DESIGNED -	REVISED -
PLOT SCALE = *SCALE*	DRAWN -	REVISED -
PLOT DATE = *DATE*	CHECKED -	REVISED -
	DATE -	REVISED -

**STATE OF ILLINOIS
DEPARTMENT OF TRANSPORTATION**

**CROSS SECTION
LOCATION 2 (SN 079-2424)**

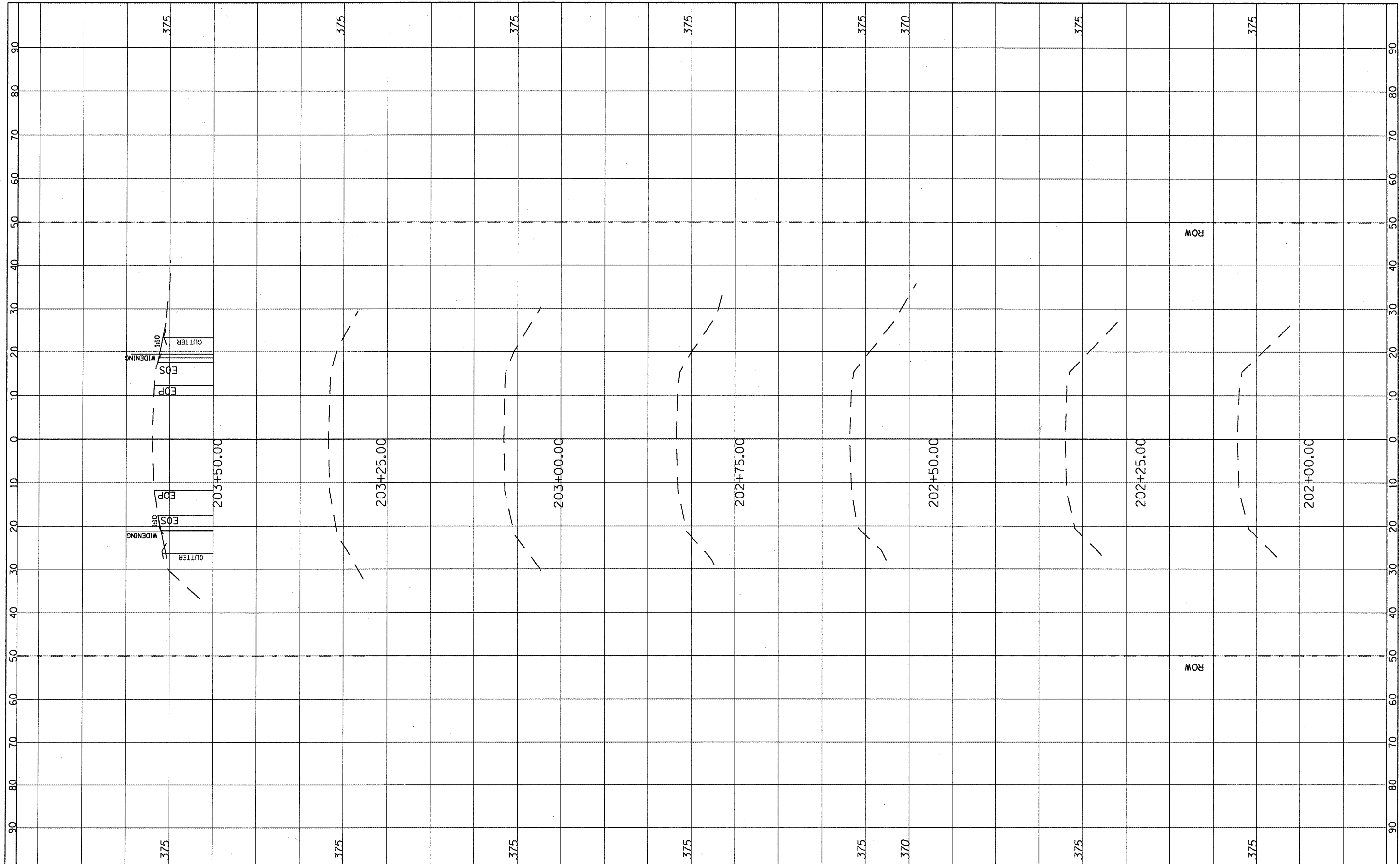
SCALE: _____ SHEET NO. 4 OF 73 SHEETS STA. 200+00.00 TO STA. 201+75.00...

F.A. RTE.	SECTION	COUNTY	TOTAL SHEETS	SHEET NO.
312	122-J	RANDOLPH	93	24
			76E33	

ILLINOIS FED. AID PROJECT

FINISHED	SURVEY	DATE
SURVEY	TEMPLATE	BY
NOTE BOOK	AREAS	CHECKED
NO.		

ORIGINAL	SURVEY	DATE
SURVEY	TEMPLATE	BY
NOTE BOOK	AREAS	CHECKED
NO.		



FILE NAME =
#FILE#

USER NAME = #USER*	DESIGNED -	REVISED -
PLOT SCALE = #SCALE*	DRAWN -	REVISED -
PLOT DATE = #DATE*	CHECKED -	REVISED -
	DATE -	REVISED -

**STATE OF ILLINOIS
DEPARTMENT OF TRANSPORTATION**

**CROSS SECTION
LOCATION 2 (SN 079-2424)**


SCALE: _____ SHEET NO. 5 OF 73 SHEETS STA. 202+00.00 TO STA. 203+50.00

F.A. RTE.	SECTION	COUNTY	TOTAL SHEETS	SHEET NO.
312	122-J	RANDOLPH	93	25
			76E33	

ILLINOIS FED. AID PROJECT

FINAL SURVEY	DATE
SUBMITTED	BY
NOTE BOOK	
TEMPLATE	
AREAS CHECKED	
NO.	

ORIGINAL SURVEY	DATE
DESIGNED	BY
NOTE BOOK	
TEMPLATE	
AREAS CHECKED	
NO.	



FILE NAME =
#FILE#

USER NAME = #USER#	DESIGNED -	REVISED -
PLOT SCALE = #SCALE#	DRAWN -	REVISED -
PLOT DATE = #DATE#	CHECKED -	REVISED -
	DATE -	REVISED -

**STATE OF ILLINOIS
DEPARTMENT OF TRANSPORTATION**

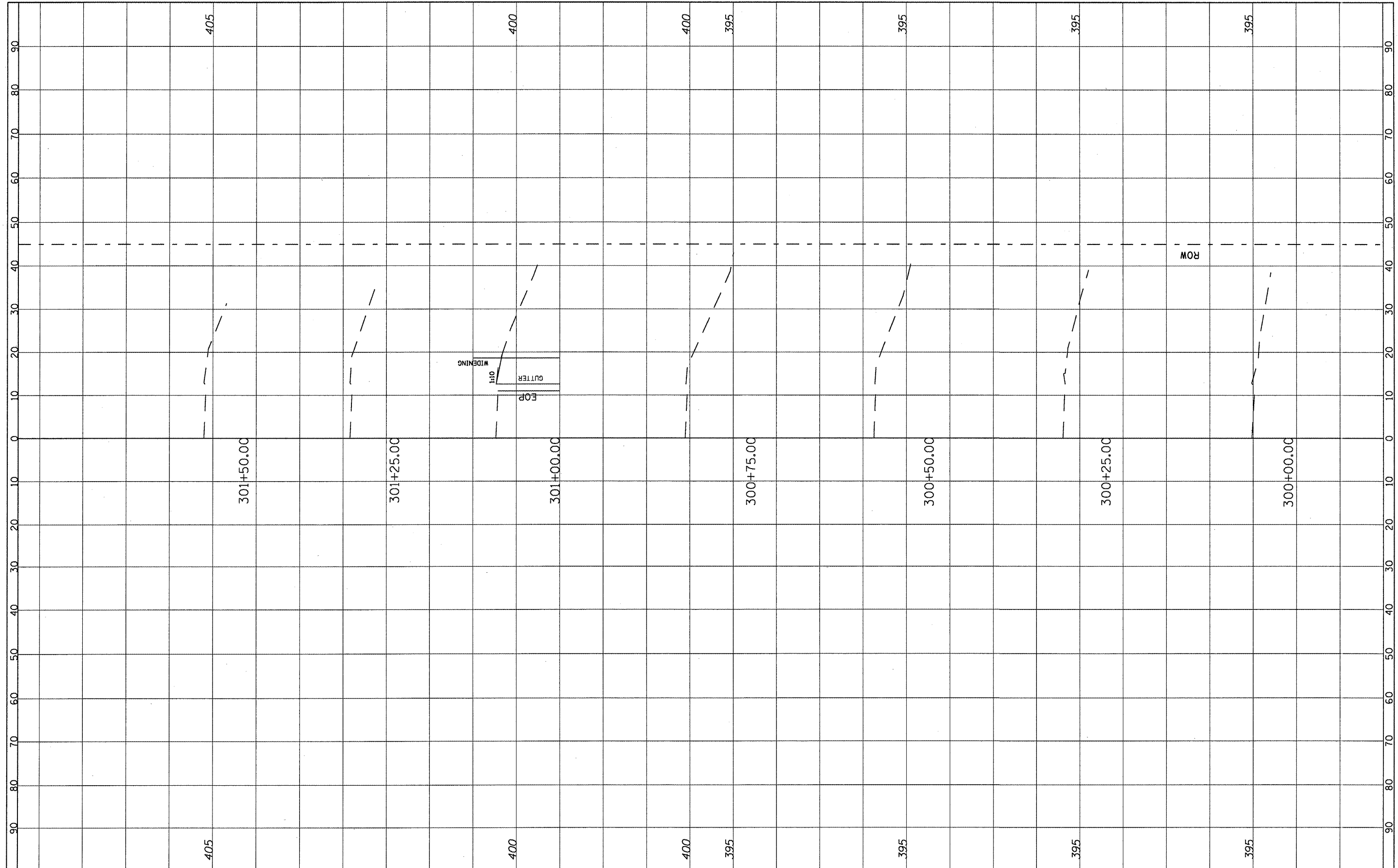
**CROSS SECTION
LOCATION 2 (SN 079-2424)**

SCALE: _____ SHEET NO. 6 OF 73 SHEETS STA. 203+75.00 TO STA. 205+09.41

F.A. RTE.	SECTION	COUNTY	TOTAL SHEETS	SHEET NO.
312	122-J	RANDOLPH	93	26
CONTRACT NO. 76E33			ILLINOIS FED. AID PROJECT	

FINAL	SURVEYED	DATE
SURVEY	TEMPLATE	BY
NOTE BOOK	AREAS CHECKED	
NO.		

ORIGINAL	SURVEYED	DATE
SURVEY	TEMPLATE	BY
NOTE BOOK	AREAS CHECKED	
NO.		



FILE NAME = *FILEL*

USER NAME = *USER*	DESIGNED - ---	REVISED - -----
PLOT SCALE = *SCALE*	DRAWN - ---	REVISED - -----
PLOT DATE = *DATE*	CHECKED - ---	REVISED - -----
	DATE - -----	REVISED - -----

**STATE OF ILLINOIS
DEPARTMENT OF TRANSPORTATION**

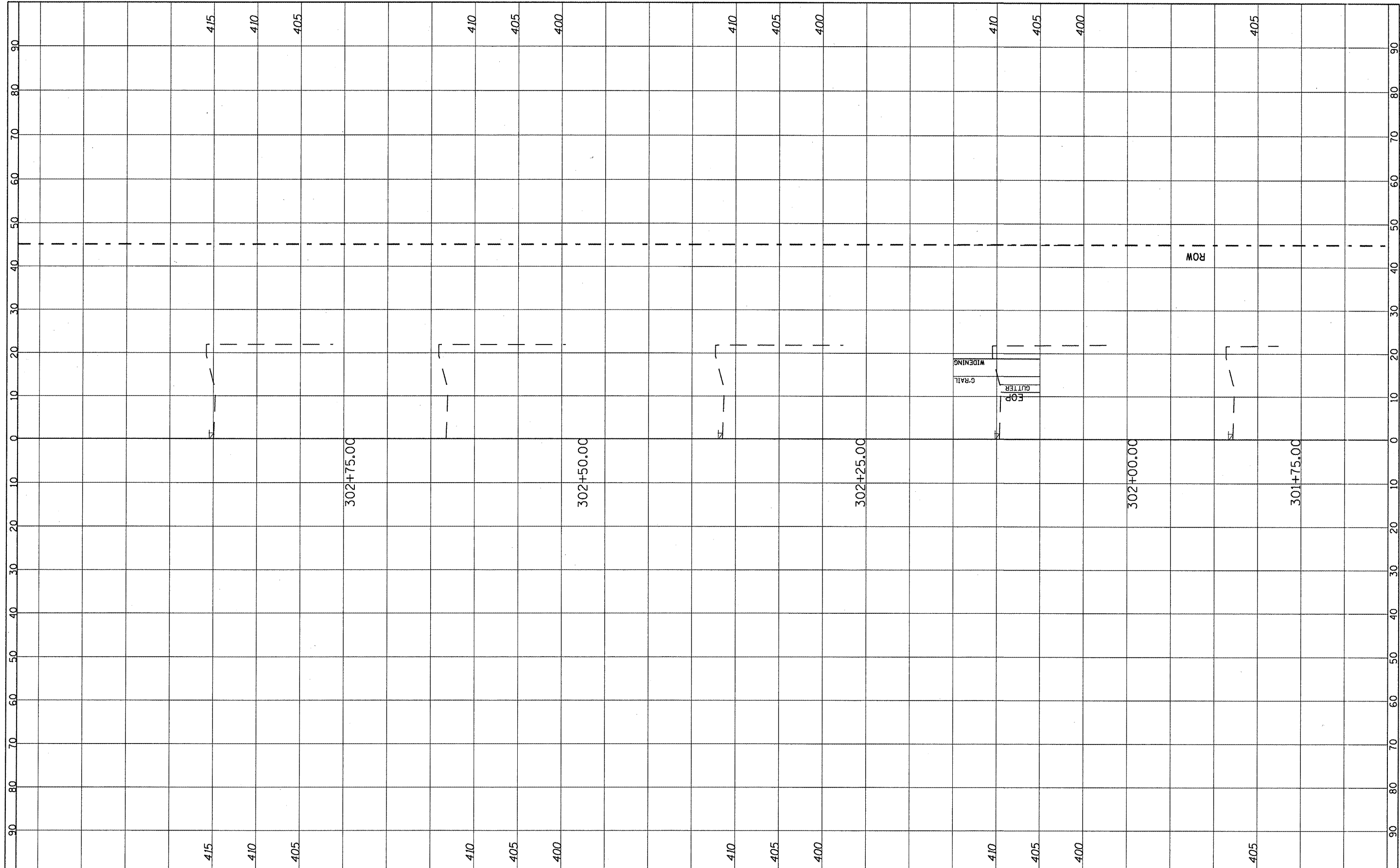
**CROSS SECTION
LOCATION 3 & 4**

SCALE: ----- SHEET NO. 7 OF 73 SHEETS STA. 300+00.00 TO STA. 301+50.00

F.A. RTE. 312	SECTION 122-J	COUNTY RANDOLPH	TOTAL SHEETS 93	SHEET NO. 27
			CONTRACT NO. 76E33	
ILLINOIS FED. AID PROJECT				

FINAL SURVEY	DATE
SURVEYED	BY
NOTE BOOK	
NO.	
AREAS CHECKED	

ORIGINAL SURVEY	DATE
SURVEYED	BY
NOTE BOOK	
NO.	
AREAS CHECKED	



FILE NAME =
#FILE#

USER NAME = USER*	DESIGNED -	REVISD -
PLOT SCALE = #SCALE*	DRAWN -	REVISD -
PLOT DATE = #DATE*	CHECKED -	REVISD -
	DATE -	REVISD -

**STATE OF ILLINOIS
DEPARTMENT OF TRANSPORTATION**

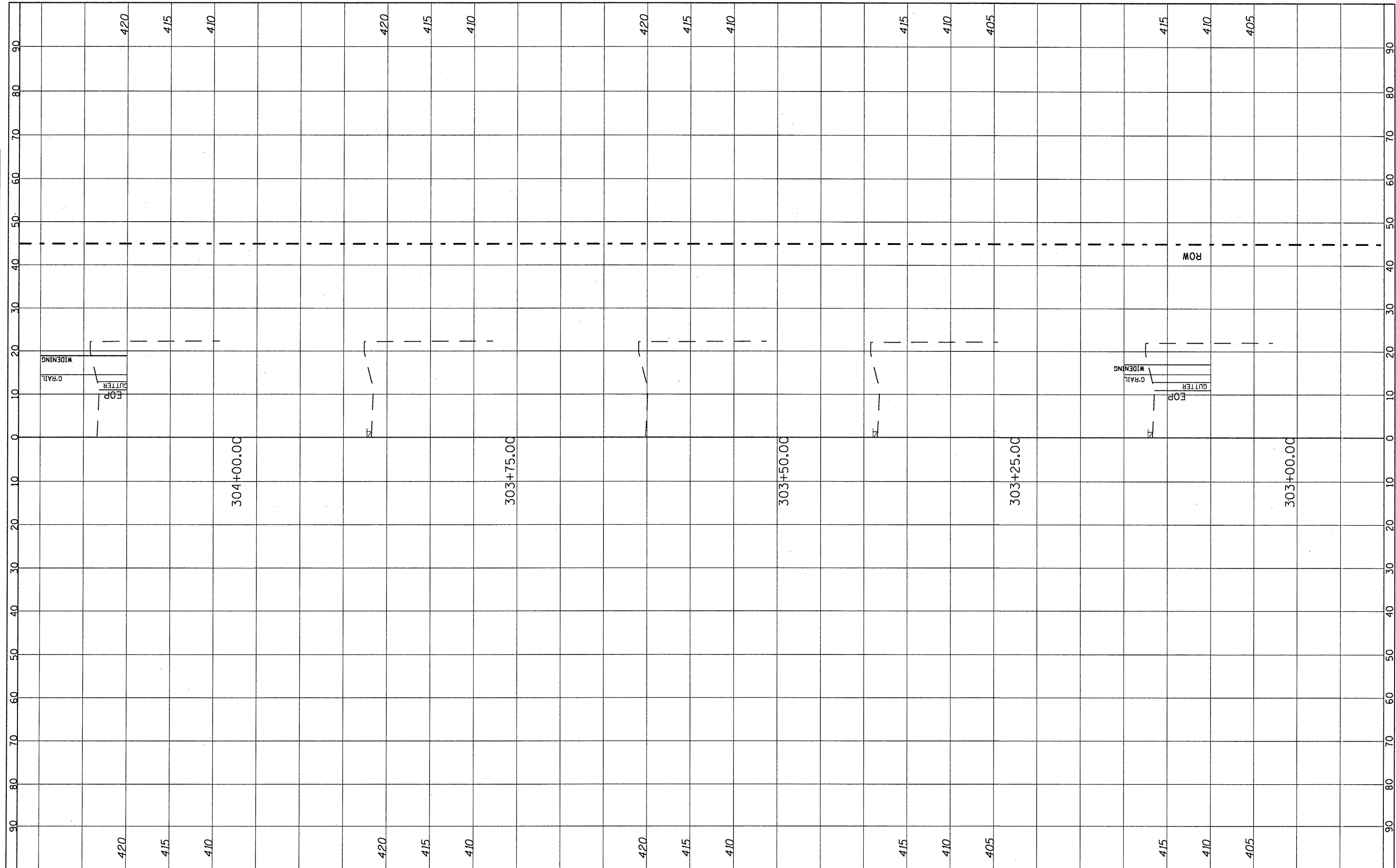
**CROSS SECTION
LOCATION 3 & 4**

SCALE: _____ SHEET NO. 8 OF 73 SHEETS STA. 301+75.00 TO STA. 302+75.00

F.A. RTE.	SECTION	COUNTY	TOTAL SHEETS	SHEET NO.
312	122-J	RANDOLPH	93	28
CONTRACT NO. 76E33			ILLINOIS FED. AID PROJECT	

FINAL SURVEY	SURVEYED	BY	DATE
NOTE BOOK NO.	PLotted		
AREAS CHECKED	AREAS CHECKED		

ORIGINAL SURVEY	SURVEYED	BY	DATE
NOTE BOOK NO.	PLotted		
AREAS CHECKED	AREAS CHECKED		



FILE NAME =
#FILE#

USER NAME = #USER#	DESIGNED -	REVISED -
PLOT SCALE = #SCALE#	DRAWN -	REVISED -
PLOT DATE = #DATE#	CHECKED -	REVISED -
	DATE -	REVISED -

**STATE OF ILLINOIS
DEPARTMENT OF TRANSPORTATION**

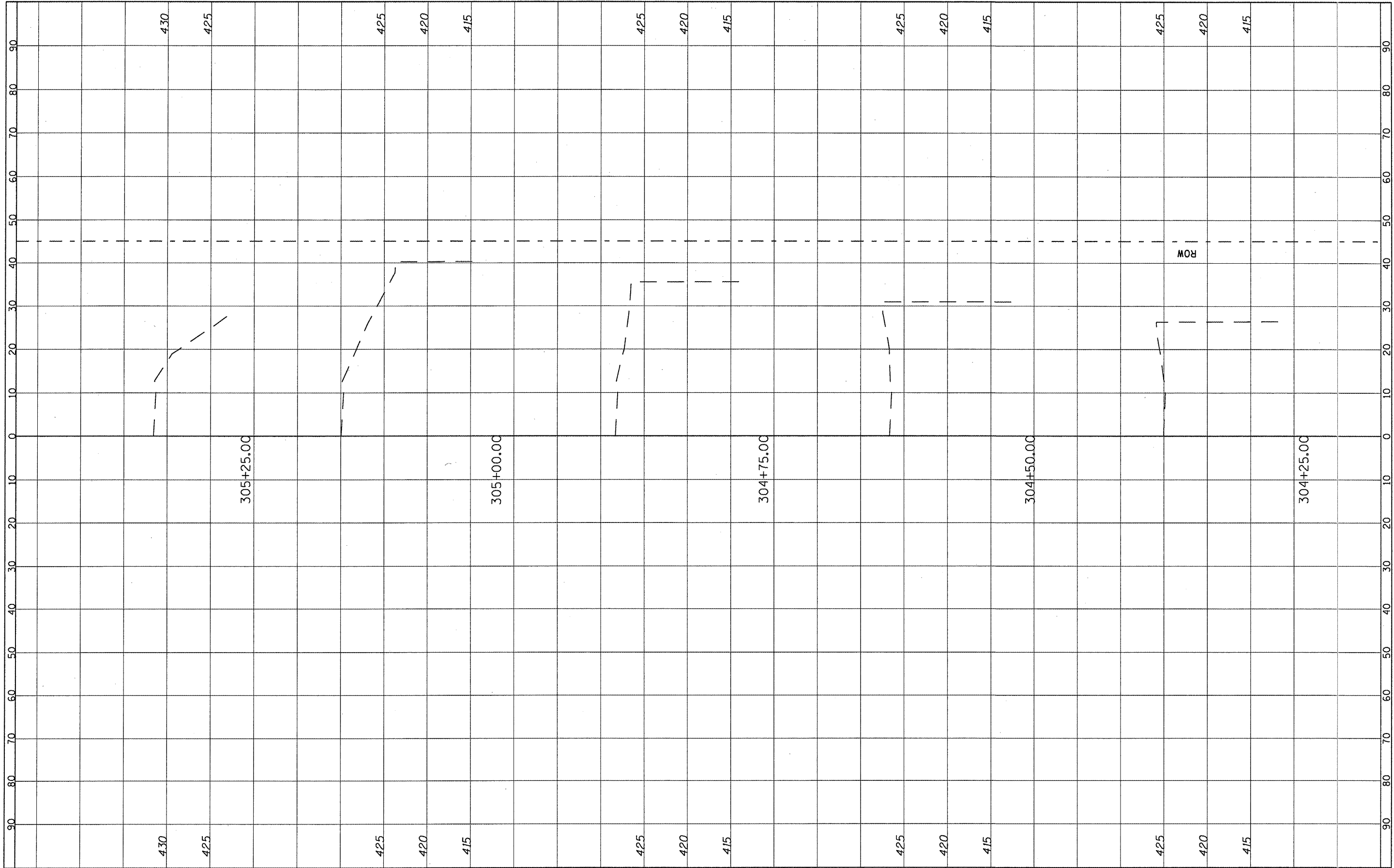
**CROSS SECTION
LOCATION 3 & 4**

SCALE: _____ SHEET NO. 9 OF 73 SHEETS STA. 303+00.00 TO STA. 304+00.00

F.A. RTE. NO.	SECTION	COUNTY	TOTAL SHEETS	SHEET NO.
312	122-J	RANDOLPH	93	29
			CONTRACT NO. 76E33	
ILLINOIS FED. AID PROJECT				

FINAL SURVEY	SURVEYED	BY	DATE
NOTE BOOK NO.	PLOTTED		
AREAS CHECKED	DATE		

ORIGINAL SURVEY	SURVEYED	BY	DATE
NOTE BOOK NO.	PLOTTED		
AREAS CHECKED	DATE		



FILE NAME =
#FILEL*

USER NAME = #USER*	DESIGNED -	REVISED -
PLOT SCALE = #SCALE*	DRAWN -	REVISED -
PLOT DATE = #DATE*	CHECKED -	REVISED -
	DATE -	REVISED -

**STATE OF ILLINOIS
DEPARTMENT OF TRANSPORTATION**

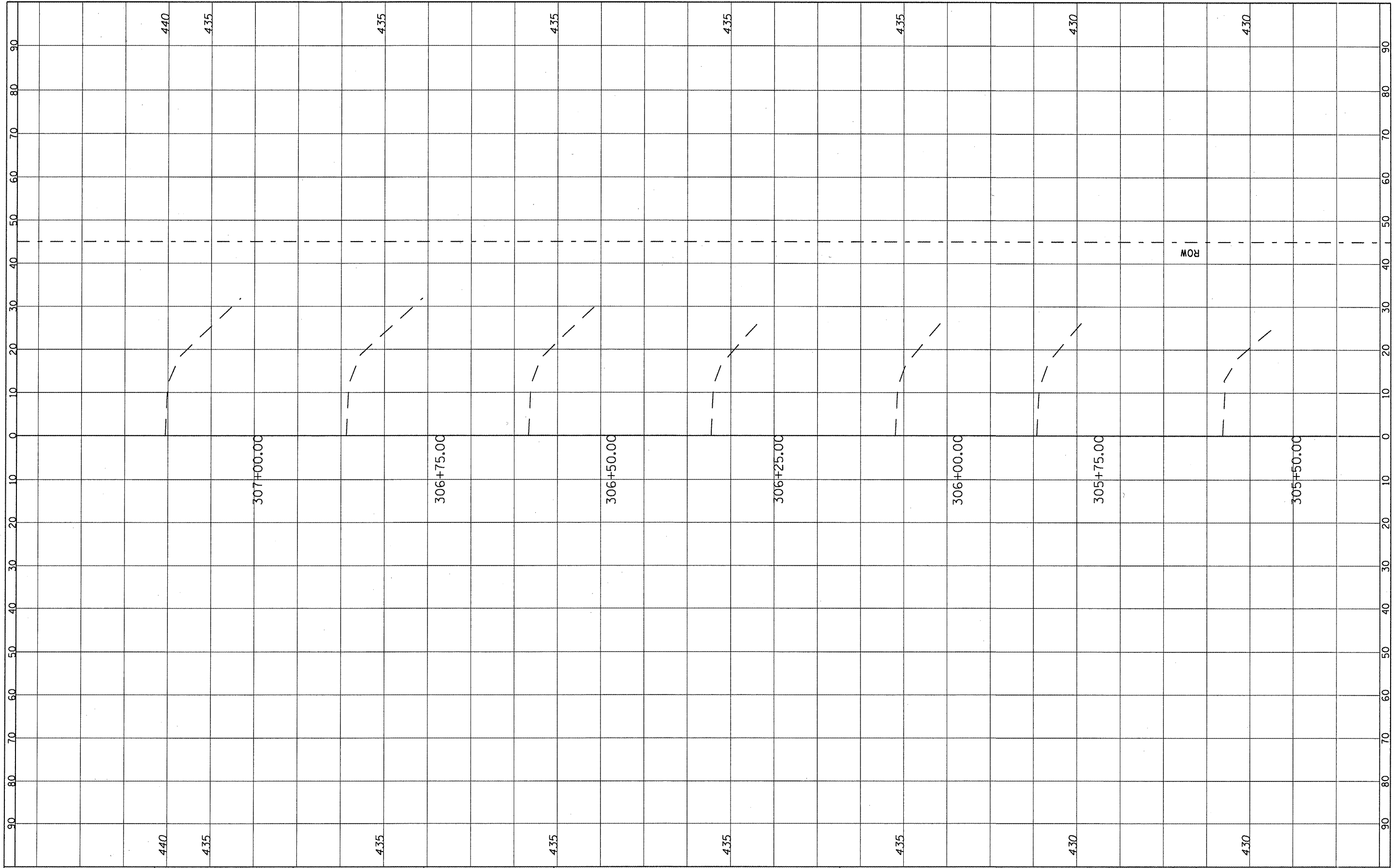
SCALE: _____ SHEET NO. 10 OF 73 SHEETS STA. 304+25.00 TO STA. 305+25.00

**CROSS SECTION
LOCATION 3 & 4**

F.A. RTE.	SECTION	COUNTY	TOTAL SHEETS	SHEET NO.
312	122-J	RANDOLPH	93	30
CONTRACT NO. 76E33			ILLINOIS FED. AID PROJECT	

FINAL SURVEY	SURVEYED	DATE
NOTE BOOK NO.	PLOTTED	BY
	DATE	
	AREAS CHECKED	

ORIGINAL SURVEY	SURVEYED	DATE
NOTE BOOK NO.	PLOTTED	BY
	DATE	
	AREAS CHECKED	



FILE NAME = *FILEL*
 USER NAME = *USER*

DESIGNED	-	---	REVISED	-	-----
DRAWN	-	---	REVISED	-	-----
CHECKED	-	---	REVISED	-	-----
DATE	-	---	REVISED	-	-----

**STATE OF ILLINOIS
DEPARTMENT OF TRANSPORTATION**

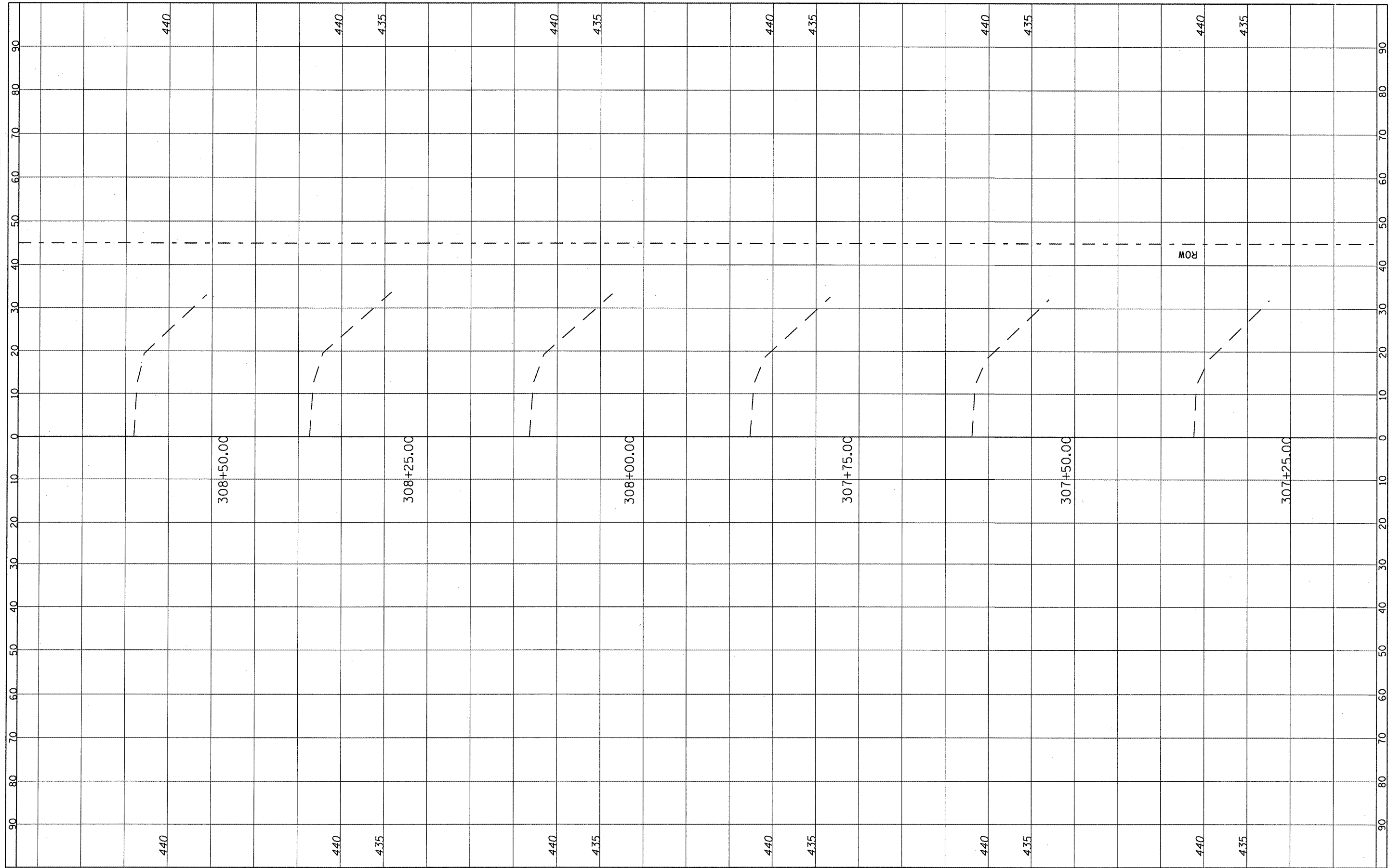
**CROSS SECTION
LOCATION 3 & 4**

SCALE: _____ SHEET NO. 11 OF 73 SHEETS STA. 305+50.00 TO STA. 307+00.00

F.A. RTE.	SECTION	COUNTY	TOTAL SHEETS	SHEET NO.
312	122-J	RANDOLPH	93	31
CONTRACT NO. 76E33			ILLINOIS FED. AID PROJECT	

FINAL SURVEY	DATE
SURVEYED	BY
NOTED	
TEMPLATE	
NOTE BOOK	
AREAS CHECKED	
NO.	

ORIGINAL SURVEY	DATE
SURVEYED	BY
NOTED	
TEMPLATE	
NOTE BOOK	
AREAS CHECKED	
NO.	



FILE NAME *
#FILE#

USER NAME = #USER*
DESIGNED -
DRAWN -
PLOT SCALE = #SCALE*
CHECKED -
PLOT DATE = #DATE*

REVISIED -
REVISIED -
REVISIED -
REVISIED -

REVISIED -
REVISIED -
REVISIED -
REVISIED -

**STATE OF ILLINOIS
DEPARTMENT OF TRANSPORTATION**

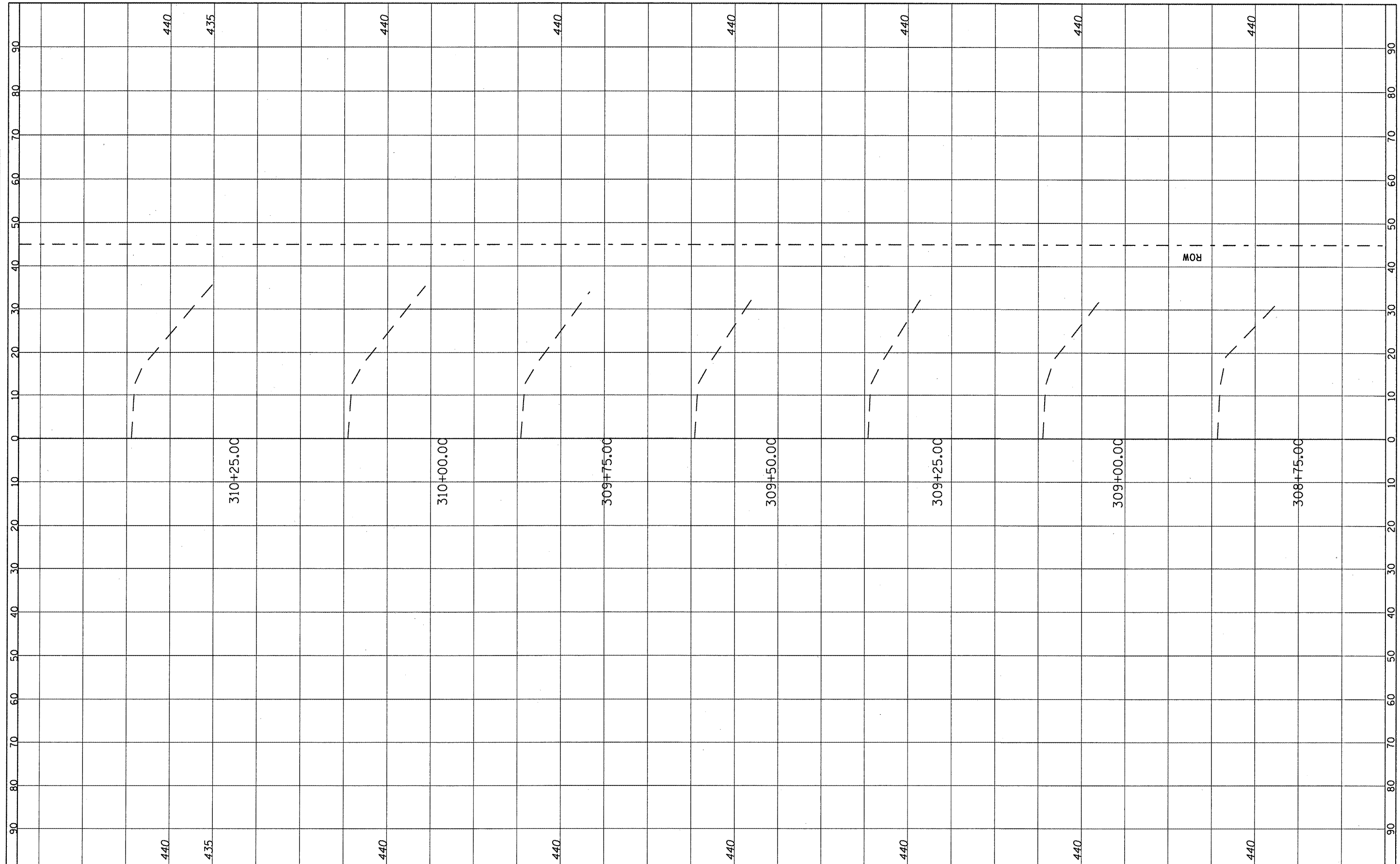
**CROSS SECTION
LOCATION 3 & 4**

SCALE: _____ SHEET NO. 12 OF 73 SHEETS STA. 307+25.00 TO STA. 308+50.00

F.A. RTE.	SECTION	COUNTY	TOTAL SHEETS	SHEET NO.
312	122-J	RANDOLPH	93	32
CONTRACT NO. 76E33			ILLINOIS FED. AID PROJECT	

FINAL SURVEY	SURVEYED	BY	DATE
NOTE BOOK	PLOTTED		
NO.	AREAS CHECKED		

ORIGINAL SURVEY	SURVEYED	BY	DATE
NOTE BOOK	PLOTTED		
NO.	AREAS CHECKED		



FILE NAME =
#FILE#

USER NAME = #USER#	DESIGNED -	REVISD -
	DRAWN -	REVISD -
PLOT SCALE = #SCALE#	CHECKED -	REVISD -
PLOT DATE = #DATE#	DATE -	REVISD -

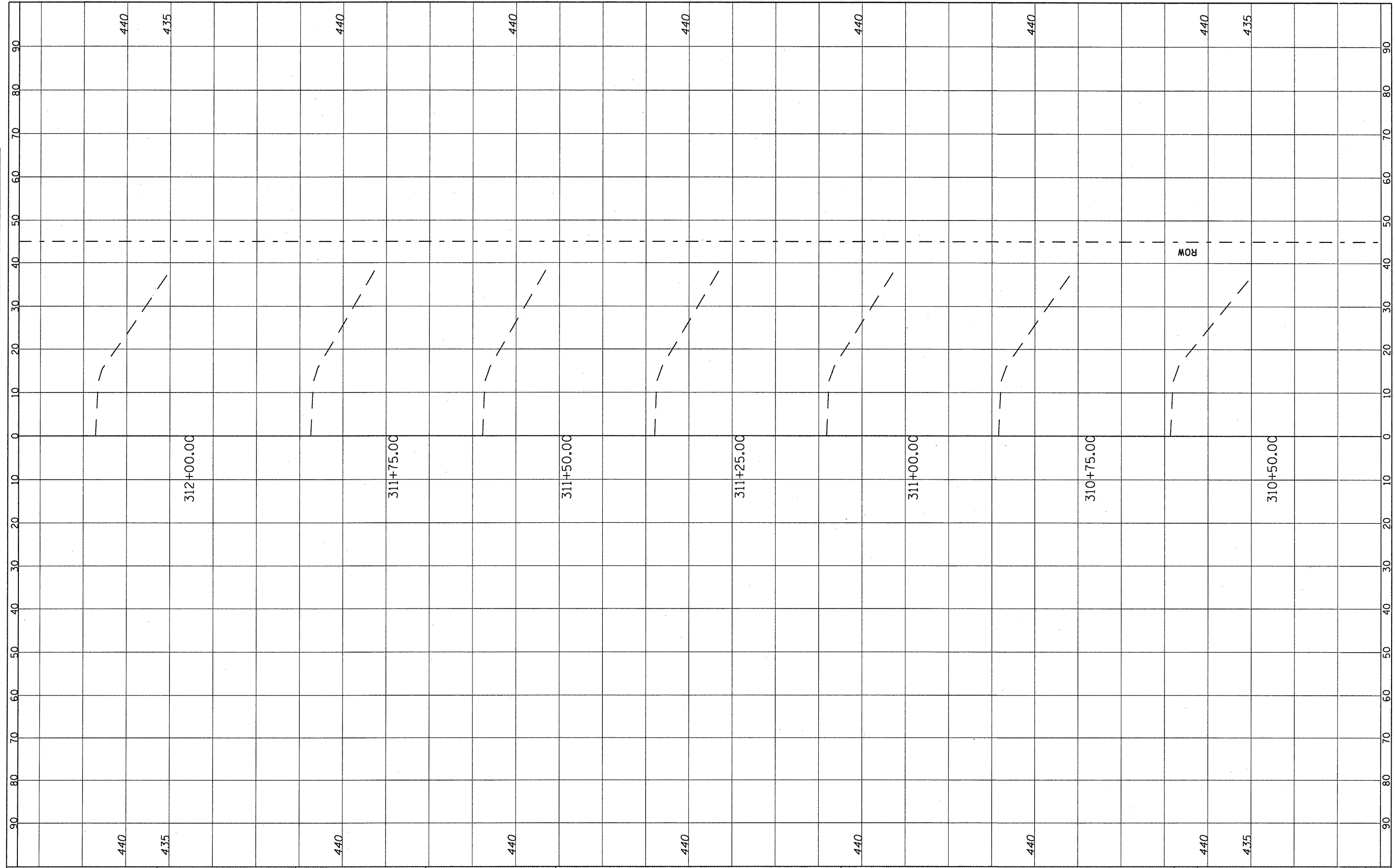
**STATE OF ILLINOIS
DEPARTMENT OF TRANSPORTATION**

**CROSS SECTION
LOCATION 3 & 4**
SCALE: SHEET NO. 13 OF 73 SHEETS STA. 308+75.00 TO STA. 310+25.00

F.A. RTE.	SECTION	COUNTY	TOTAL SHEETS	SHEET NO.
312	122-J	RANDOLPH	93	33
			CONTRACT NO. 76E33	
ILLINOIS FED. AID PROJECT				

FINAL SURVEY	SURVEYED	DATE
NOTE BOOK	PLOTTED	BY
NO.	DATE	
	AREAS CHECKED	

ORIGINAL SURVEY	SURVEYED	DATE
NOTE BOOK	PLOTTED	BY
NO.	DATE	
	AREAS CHECKED	



FILE NAME =
#FILE#

USER NAME = #USER#
DESIGNED -
DRAWN -
CHECKED -
PLOT DATE = #DATE#

REVISIED -
REVISIED -
REVISIED -
REVISIED -

REVISIED -
REVISIED -
REVISIED -
REVISIED -

**STATE OF ILLINOIS
DEPARTMENT OF TRANSPORTATION**

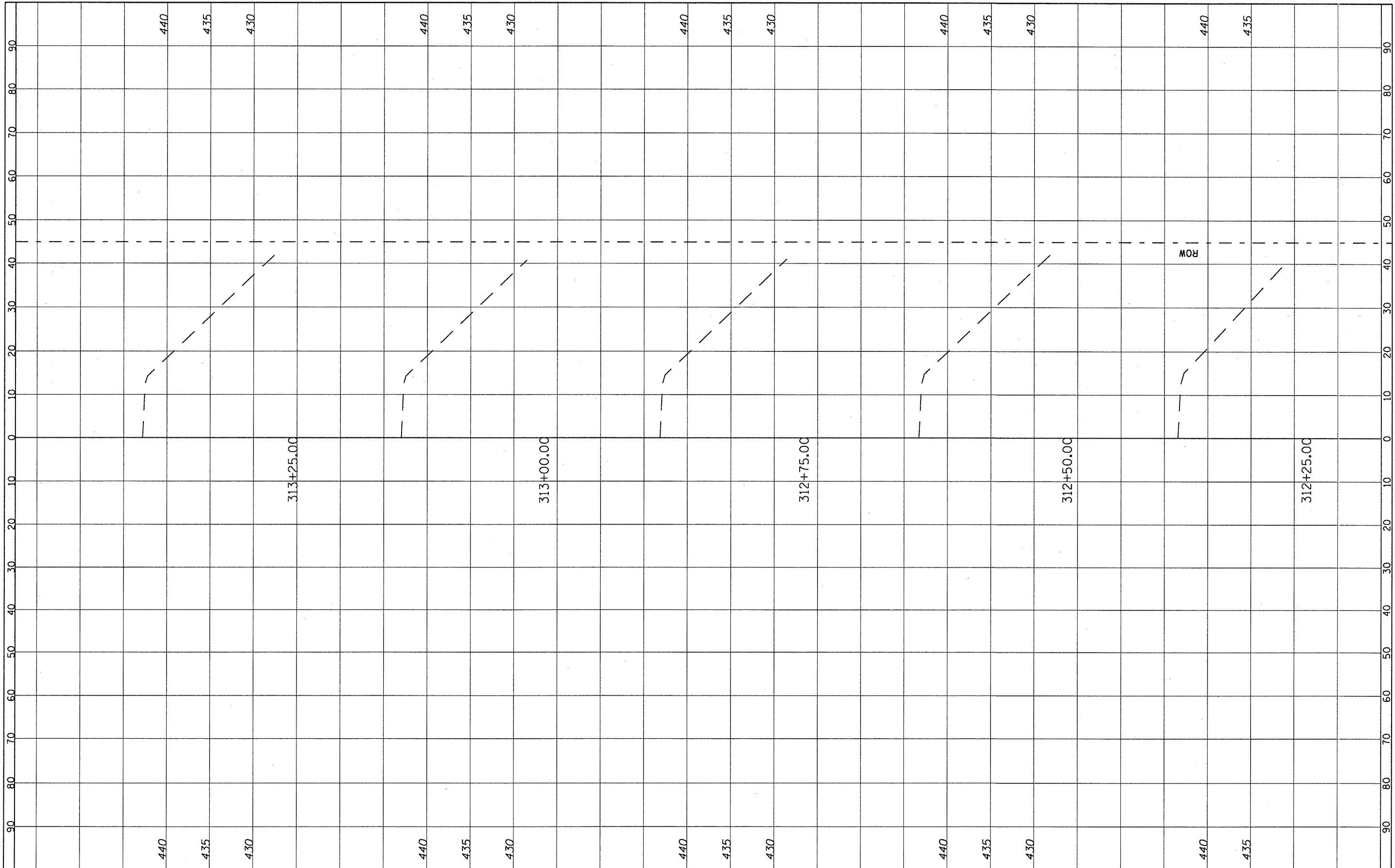
**CROSS SECTION
LOCATION 3 & 4**

SCALE: SHEET NO. 14 OF 73 SHEETS STA. 310+50.00 TO STA. 312+00.00

F.A. RTE. 312	SECTION 122-J	COUNTY RANDOLPH	TOTAL SHEETS 93	SHEET NO. 34
CONTRACT NO. 76E33			ILLINOIS FED. AID PROJECT	

FINAL SURVEY	SURVEYED	BY	DATE
NOTE BOOK	PLOTTED		
NO.	DATE		
	AREAS CHECKED		

ORIGINAL SURVEY	SURVEYED	BY	DATE
NOTE BOOK	PLOTTED		
NO.	DATE		
	AREAS CHECKED		



FILE NAME =
#FILE#

USER NAME = #USER#	DESIGNED -	REVISD -
	DRAWN -	REVISD -
PLOT SCALE = #SCALE#	CHECKED -	REVISD -
PLOT DATE = #DATE#	DATE -	REVISD -

**STATE OF ILLINOIS
DEPARTMENT OF TRANSPORTATION**

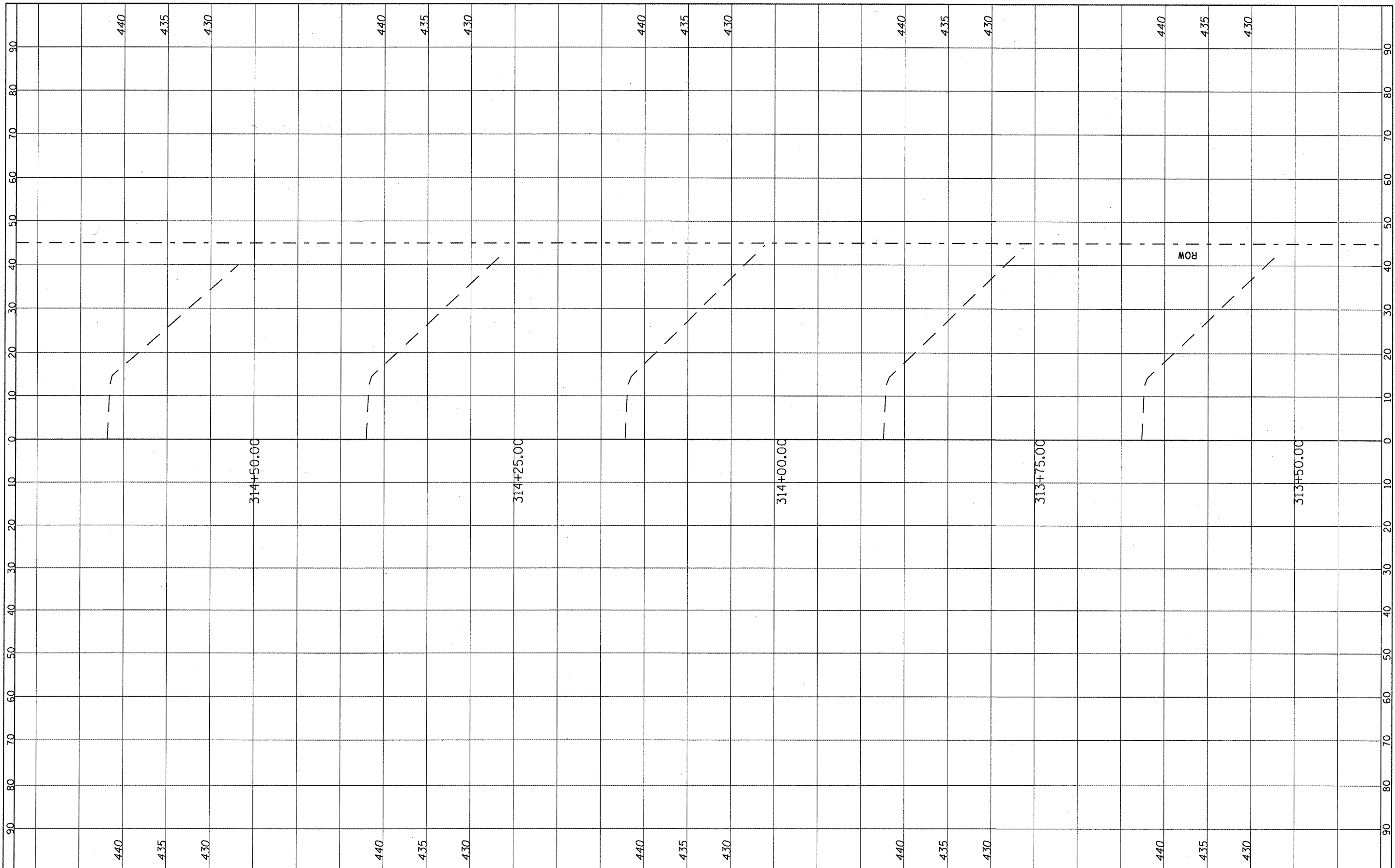
**CROSS SECTION
LOCATION 3 & 4**

SCALE: _____ SHEET NO. 15 OF 73 SHEETS STA. 312+25.00 TO STA. 313+25.00

F.A. RTE.	SECTION	COUNTY	TOTAL SHEETS	SHEET NO.
312	122-J	RANDOLPH	93	35
			CONTRACT NO. 76E33	
ILLINOIS FED. AID PROJECT				

FINN	SURVEYED	DATE
NOTE BOOK	PLOTTED	BY
NO.	AREAS	
	CHECKED	

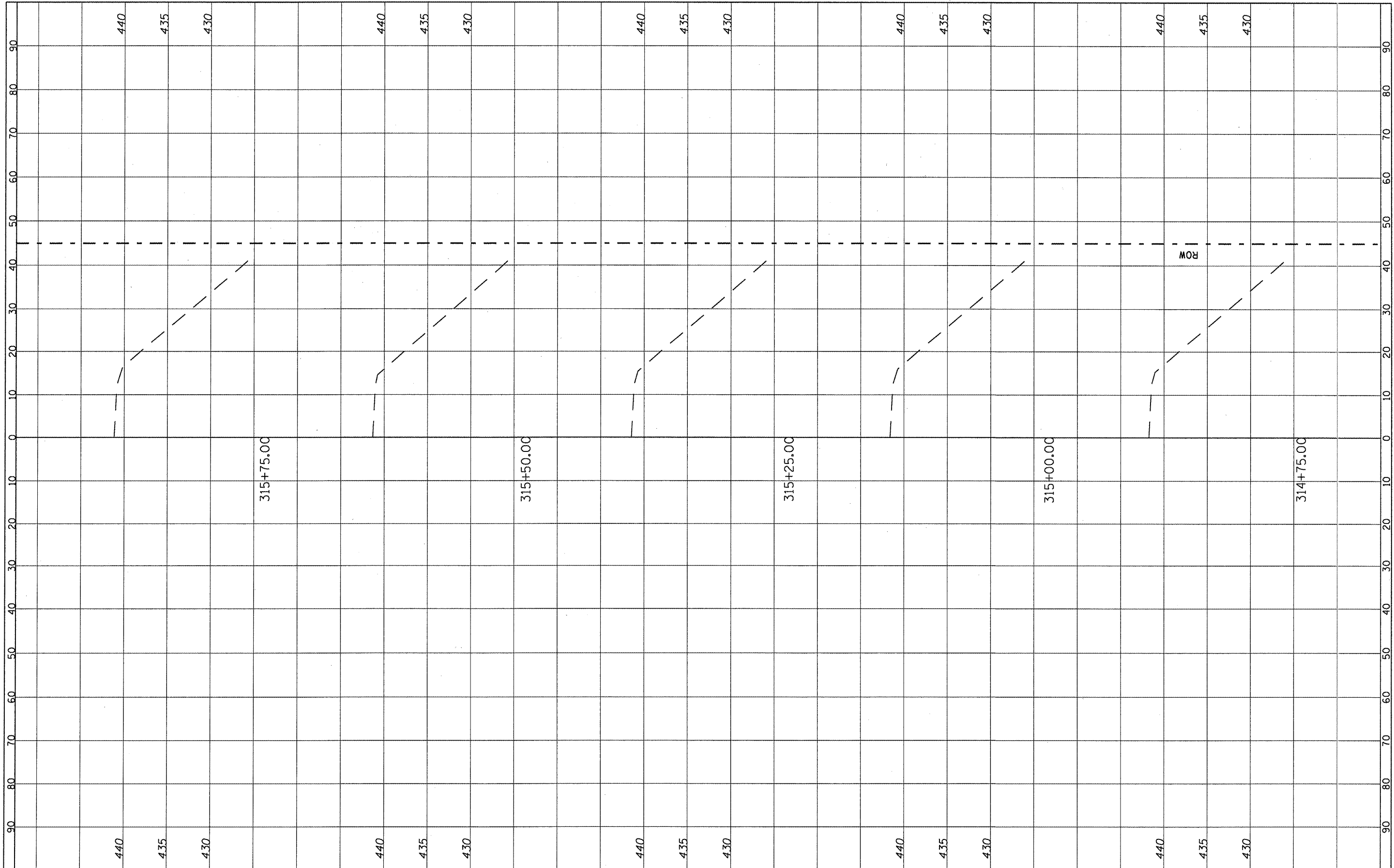
ORIGINAL	SURVEYED	DATE
NOTE BOOK	PLOTTED	BY
NO.	AREAS	
	CHECKED	



FILE NAME *	USER NAME = *USER*	DESIGNED -	REVISED -	STATE OF ILLINOIS DEPARTMENT OF TRANSPORTATION	CROSS SECTION LOCATION 3 & 4	F.A. RTE.	SECTION	COUNTY	TOTAL SHEETS	SHEET NO.	
#FILE#	PLOT SCALE = *SCALE*	DRAWN -	REVISED -			312	122-J	RANDOLPH	93	36	
PLOT DATE = *DATE*	DATE -	CHECKED -	REVISED -			CONTRACT NO. 76E33		ILLINOIS FED. AID PROJECT			
		DATE -	REVISED -			SCALE: _____	SHEET NO. 16 OF 73 SHEETS	STA. 313+50.00.. TO STA. 314+50.00..			

FINAL SURVEY	SURVEYED	DATE
NOTE BOOK NO.	PLOTTED	BY
	DATE	
	AREAS CHECKED	

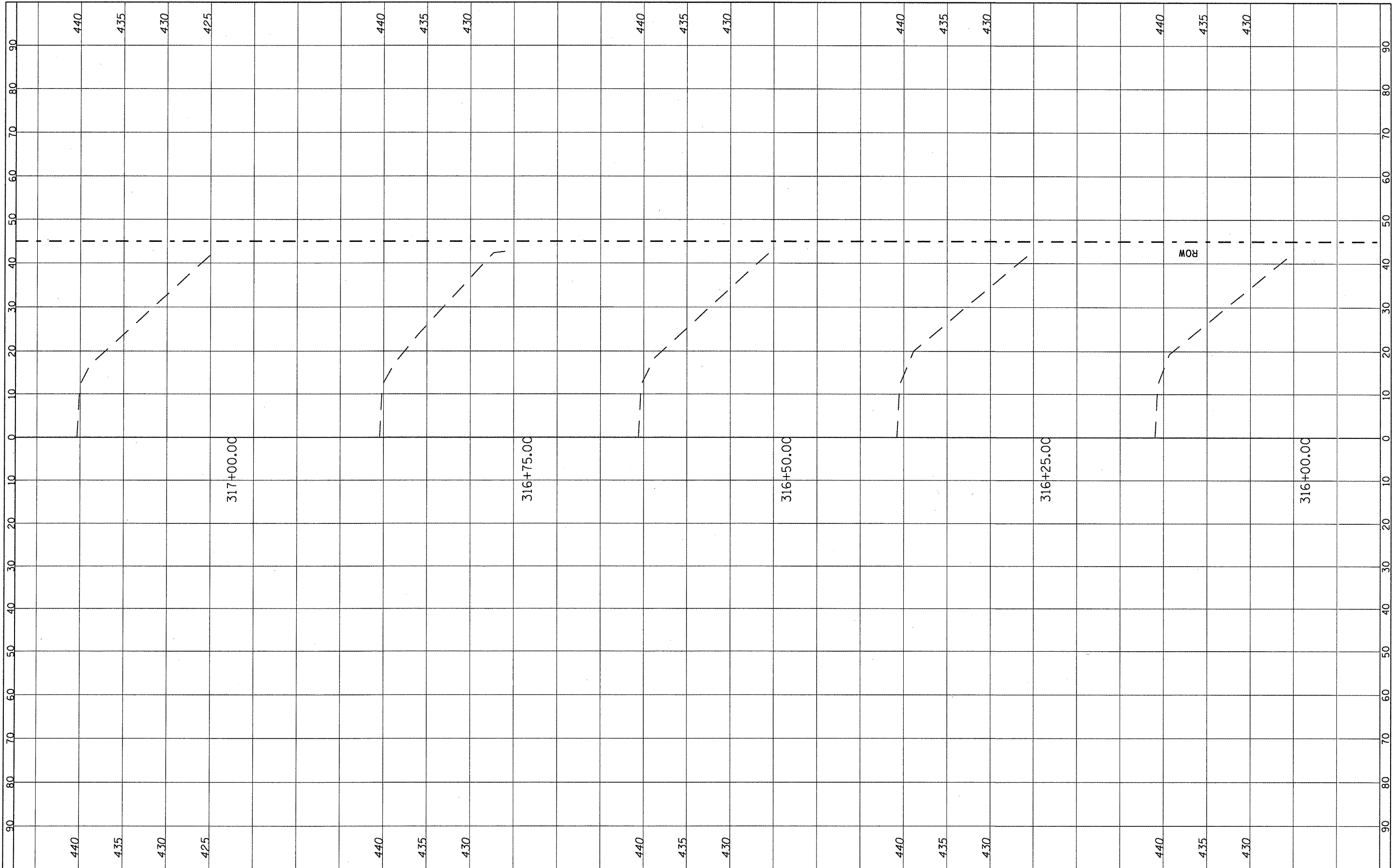
ORIGINAL SURVEY	SURVEYED	DATE
NOTE BOOK NO.	PLOTTED	BY
	DATE	
	AREAS CHECKED	



FILE NAME =	USER NAME = *USER*	DESIGNED -	REVISED -	STATE OF ILLINOIS DEPARTMENT OF TRANSPORTATION	CROSS SECTION LOCATION 3 & 4		F.A. RTE.	SECTION	COUNTY	TOTAL SHEETS	SHEET NO.
#FILE#		DRAWN -	REVISED -		SCALE: _____	SHEET NO. 17 OF 73 SHEETS	312	122-J	RANDOLPH	93	37
		CHECKED -	REVISED -		STA. 314+75.00 TO STA. 315+75.00		CONTRACT NO. 76E33				
		DATE -	REVISED -		ILLINOIS FED. AID PROJECT						

FINAL SURVEY	SURVEYED	BY	DATE
NOTE BOOK NO.	PLOTTED		
	TEMPLATE		
	AREAS CHECKED		

ORIGINAL SURVEY	SURVEYED	BY	DATE
NOTE BOOK NO.	PLOTTED		
	TEMPLATE		
	AREAS CHECKED		



FILE NAME =
#FILE#

USER NAME = #USER#	DESIGNED -	REVISED -
	DRAWN -	REVISED -
PLOT SCALE = #SCALE#	CHECKED -	REVISED -
PLOT DATE = #DATE#	DATE -	REVISED -

**STATE OF ILLINOIS
DEPARTMENT OF TRANSPORTATION**

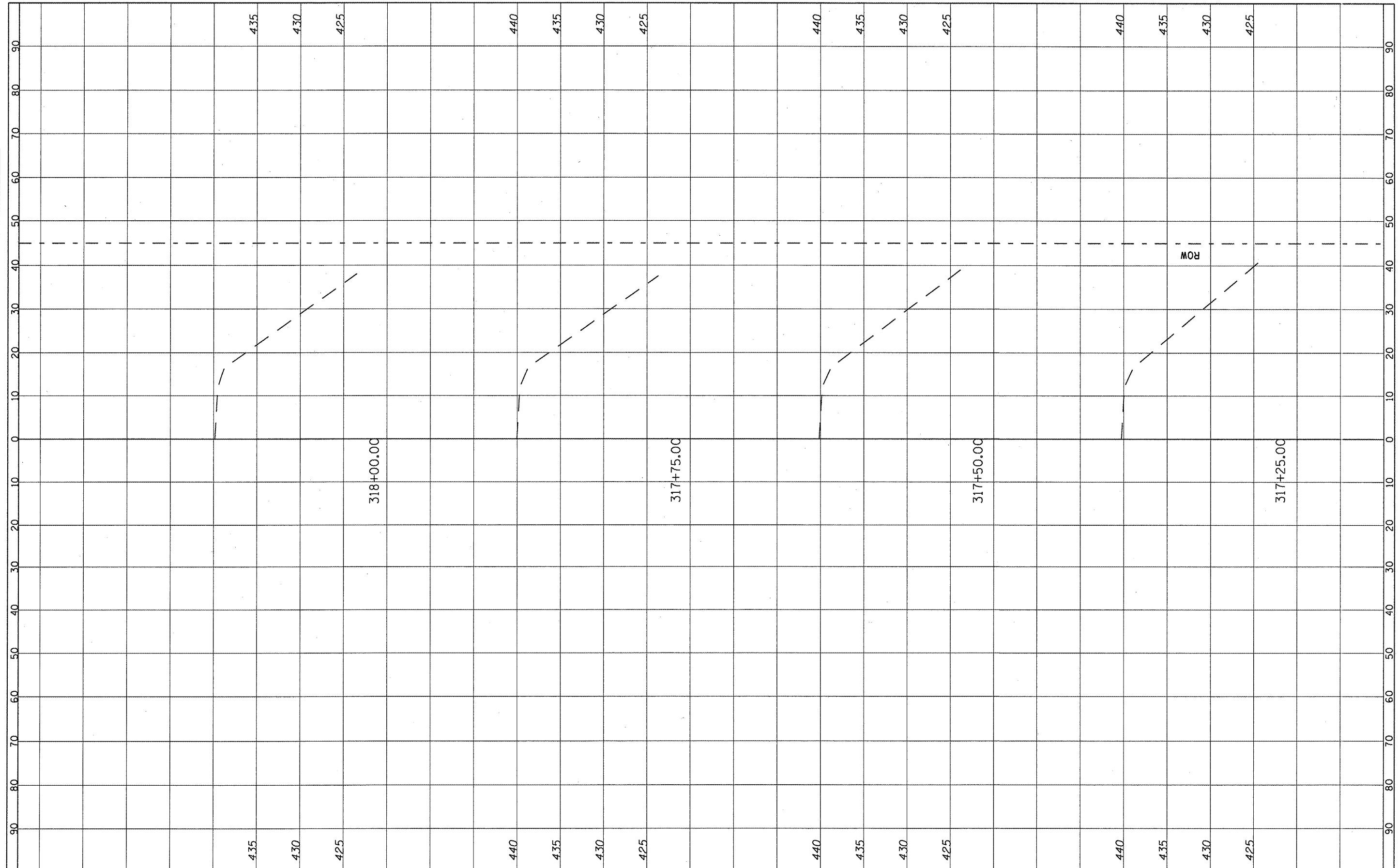
**CROSS SECTION
LOCATION 3 & 4**

SCALE: _____ SHEET NO. 18 OF 73 SHEETS STA. 316+00.00 TO STA. 317+00.00

F.A. RTE.	SECTION	COUNTY	TOTAL SHEETS	SHEET NO.
312	122-J	RANDOLPH	93	38
CONTRACT NO. 16E33			ILLINOIS FED. AID PROJECT	

FINAL SURVEY	SURVEYED	BY	DATE
NOTE BOOK	PLOTTED		
NO.	DATE		
	AREAS CHECKED		

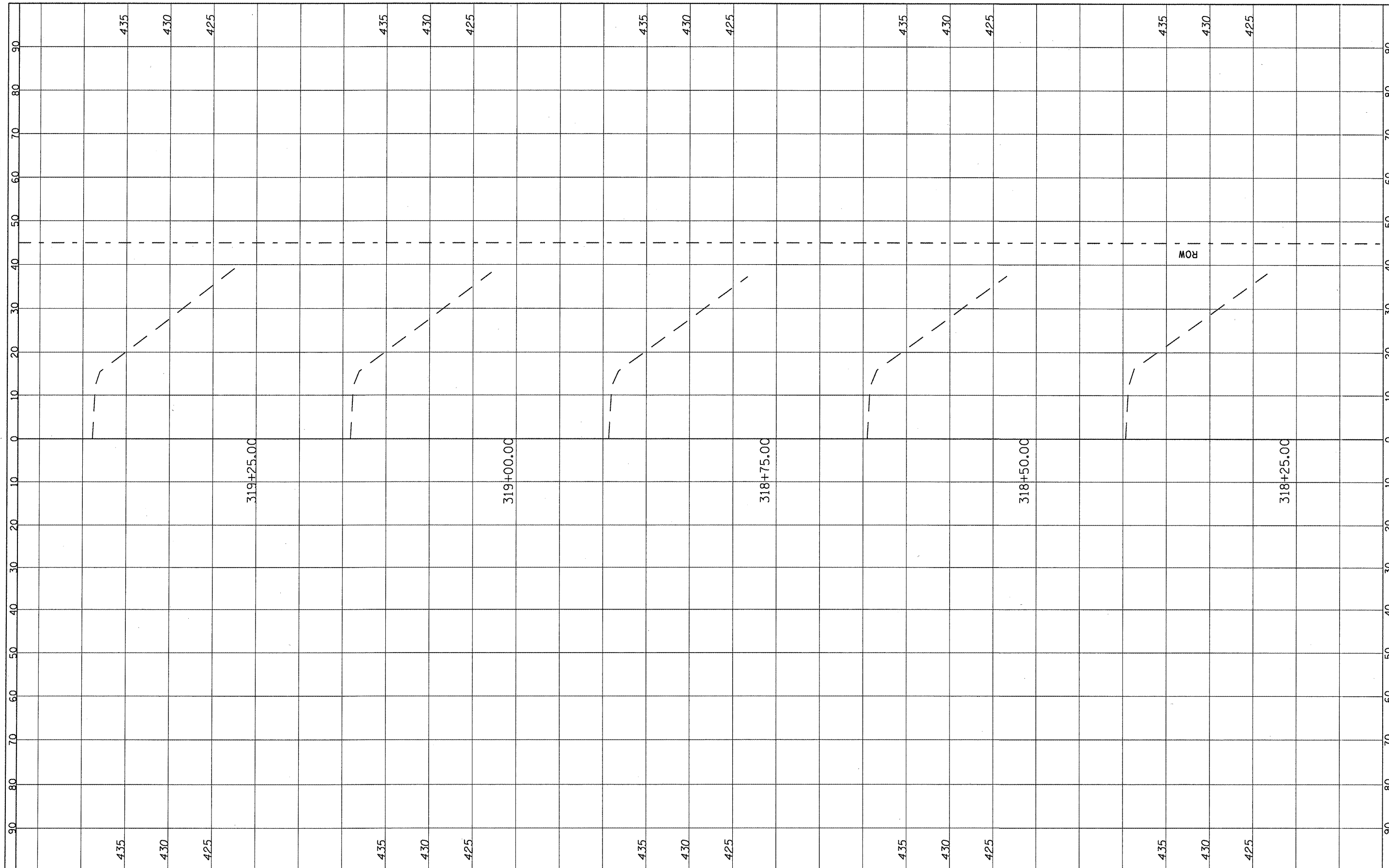
ORIGINAL SURVEY	SURVEYED	BY	DATE
NOTE BOOK	PLOTTED		
NO.	DATE		
	AREAS CHECKED		



FILE NAME =	USER NAME = *USER*	DESIGNED -	REVISED -	STATE OF ILLINOIS DEPARTMENT OF TRANSPORTATION	CROSS SECTION LOCATION 3 & 4		F.A. RTE.	SECTION	COUNTY	TOTAL SHEETS	SHEET NO.
#FILE#		DRAWN	REVISED		312	122-J	RANDOLPH	93	39		
PLOT SCALE = *SCALE*		CHECKED	REVISED		SCALE: _____ SHEET NO. 19 OF 73 SHEETS STA. 317+25.00 TO STA. 318+00.00		CONTRACT NO. 76E33				
PLOT DATE = *DATE*		DATE	REVISED		ILLINOIS FED. AID PROJECT						

FINAL SURVEY NOTE BOOK NO.	SURVEYED	BY	DATE

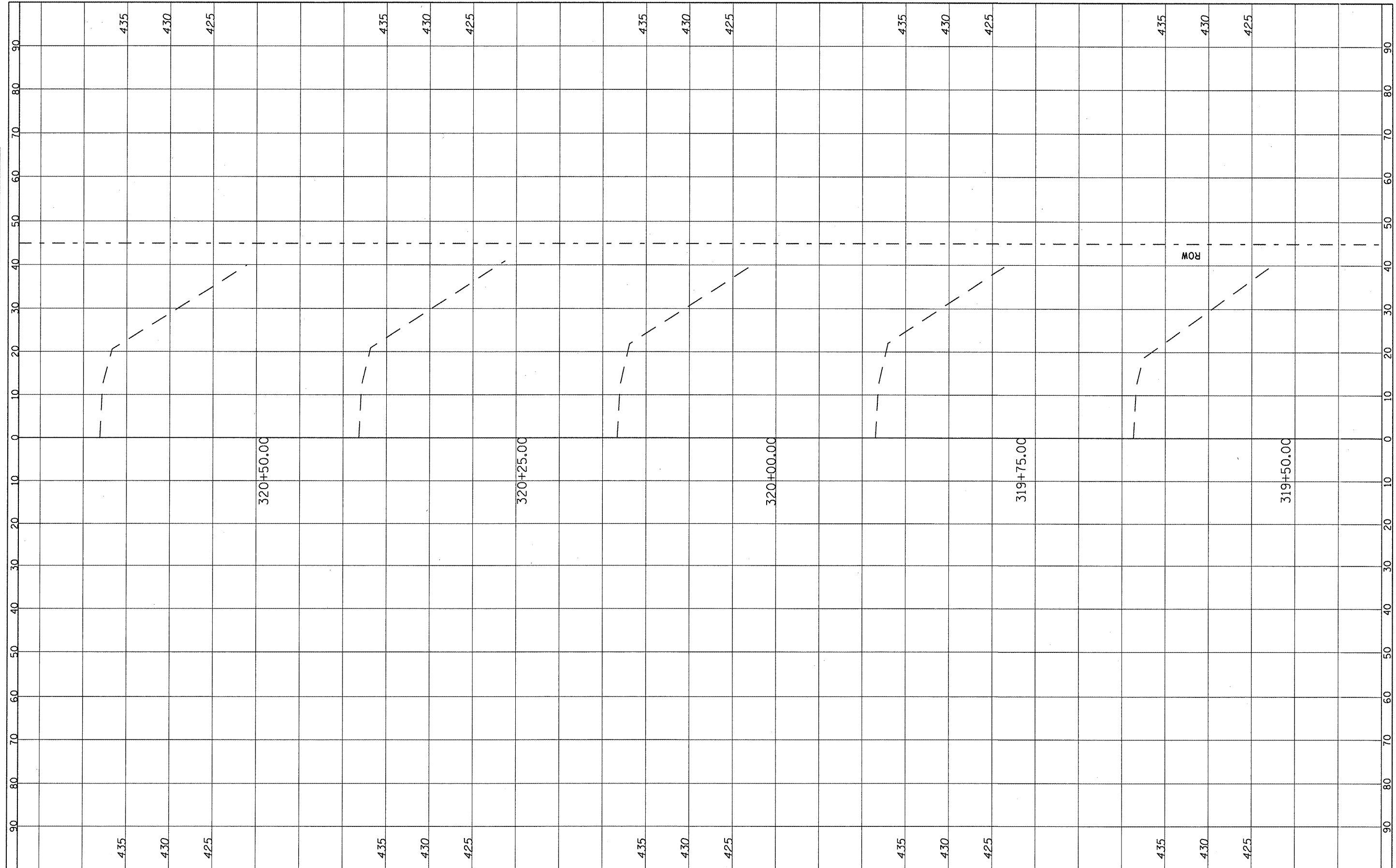
ORIGINAL SURVEY NOTE BOOK NO.	SURVEYED	BY	DATE



FILE NAME =	USER NAME = #USER#	DESIGNED -	REVISED -	STATE OF ILLINOIS DEPARTMENT OF TRANSPORTATION	CROSS SECTION LOCATION 3 & 4		F.A. RTE.	SECTION	COUNTY	TOTAL SHEETS	SHEET NO.
#FILEL#		DRAWN -	REVISED -		SCALE: _____	SHEET NO. 20 OF 73 SHEETS	312	122-J	RANDOLPH	93	40
		CHECKED -	REVISED -		STA. 318+25.00 TO STA. 319+25.00			CONTRACT NO. 76E33			
		DATE -	REVISED -				ILLINOIS FED. AID PROJECT				

FINAL SURVEY	SURVEYED	DATE
NOTE BOOK	PLOTTED	BY
NO.	DATE	
	AREAS CHECKED	

ORIGINAL SURVEY	SURVEYED	DATE
NOTE BOOK	PLOTTED	BY
NO.	DATE	
	AREAS CHECKED	



FILE NAME =	USER NAME = #USER#	DESIGNED -	REVISED -
#FILE#		DRAWN -	REVISED -
		CHECKED -	REVISED -
		DATE -	REVISED -

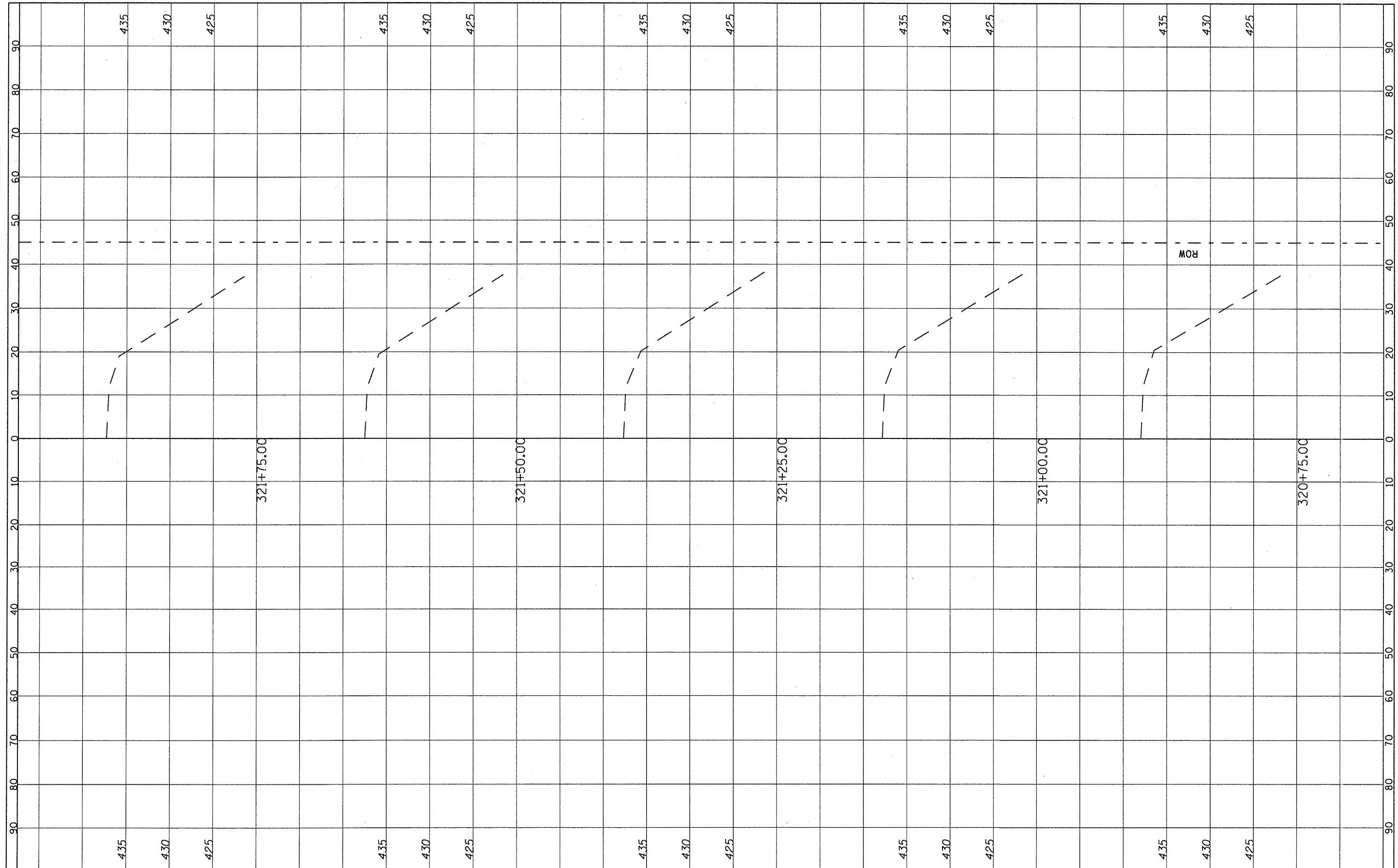
**STATE OF ILLINOIS
DEPARTMENT OF TRANSPORTATION**

SCALE: _____	SHEET NO. 21 OF 73 SHEETS	STA. 319+50.00 TO STA. 320+50.00
--------------	---------------------------	----------------------------------

F.A. RTE.	SECTION	COUNTY	TOTAL SHEETS	SHEET NO.
312	122-J	RANDOLPH	93	41
CONTRACT NO. 76E33			ILLINOIS FED. AID PROJECT	

FINAL SURVEY NOTE BOOK NO.	SURVEYED	BY	DATE
	PLOTTED		
	FILED		
	AREAS CHECKED		

ORIGINAL SURVEY NOTE BOOK NO.	SURVEYED	BY	DATE
	PLOTTED		
	FILED		
	AREAS CHECKED		



FILE NAME = #FILE#

USER NAME = #USER#	DESIGNED -	REVISED -
	DRAWN -	REVISED -
PLOT SCALE = #SCALE#	CHECKED -	REVISED -
PLOT DATE = #DATE#	DATE -	REVISED -

**STATE OF ILLINOIS
DEPARTMENT OF TRANSPORTATION**

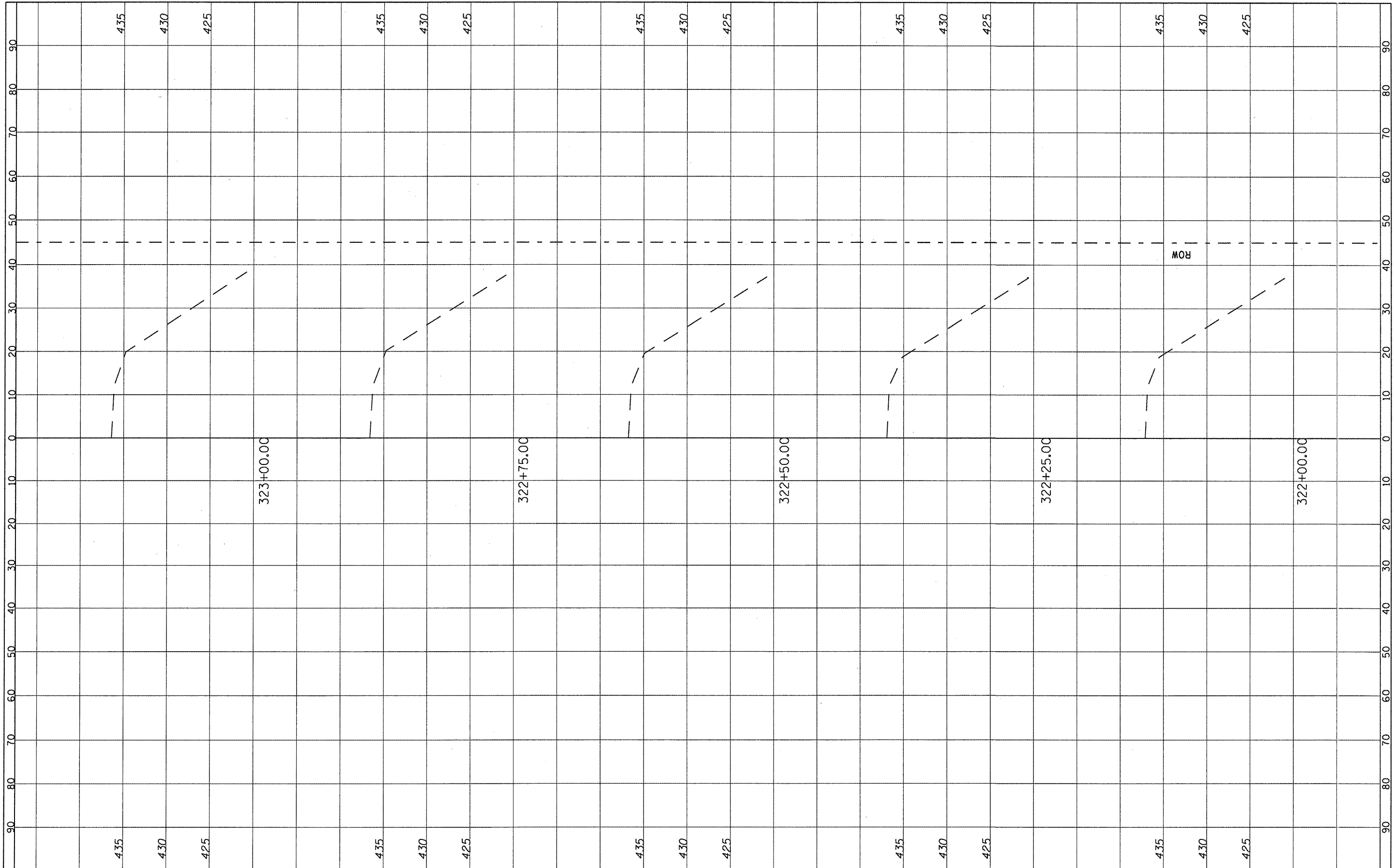
**CROSS SECTION
LOCATION 3 & 4**

SCALE: _____ SHEET NO. 22 OF 73 SHEETS STA. 320+75.00 TO STA. 321+75.00

F.A. RTE.	SECTION	COUNTY	TOTAL SHEETS	SHEET NO.
312	122-J	RANDOLPH	93	42
CONTRACT NO. 76E33			ILLINOIS FED. AID PROJECT	

FINAL SURVEY	SURVEYED	DATE
NOTE BOOK NO.	PLOTTED	BY
AREAS CHECKED	DATE	

ORIGINAL SURVEY	SURVEYED	DATE
NOTE BOOK NO.	PLOTTED	BY
AREAS CHECKED	DATE	



FILE NAME =	USER NAME = *USER*	DESIGNED -	REVISED -
#FILE#		DRAWN -	REVISED -
		CHECKED -	REVISED -
		DATE -	REVISED -

**STATE OF ILLINOIS
DEPARTMENT OF TRANSPORTATION**

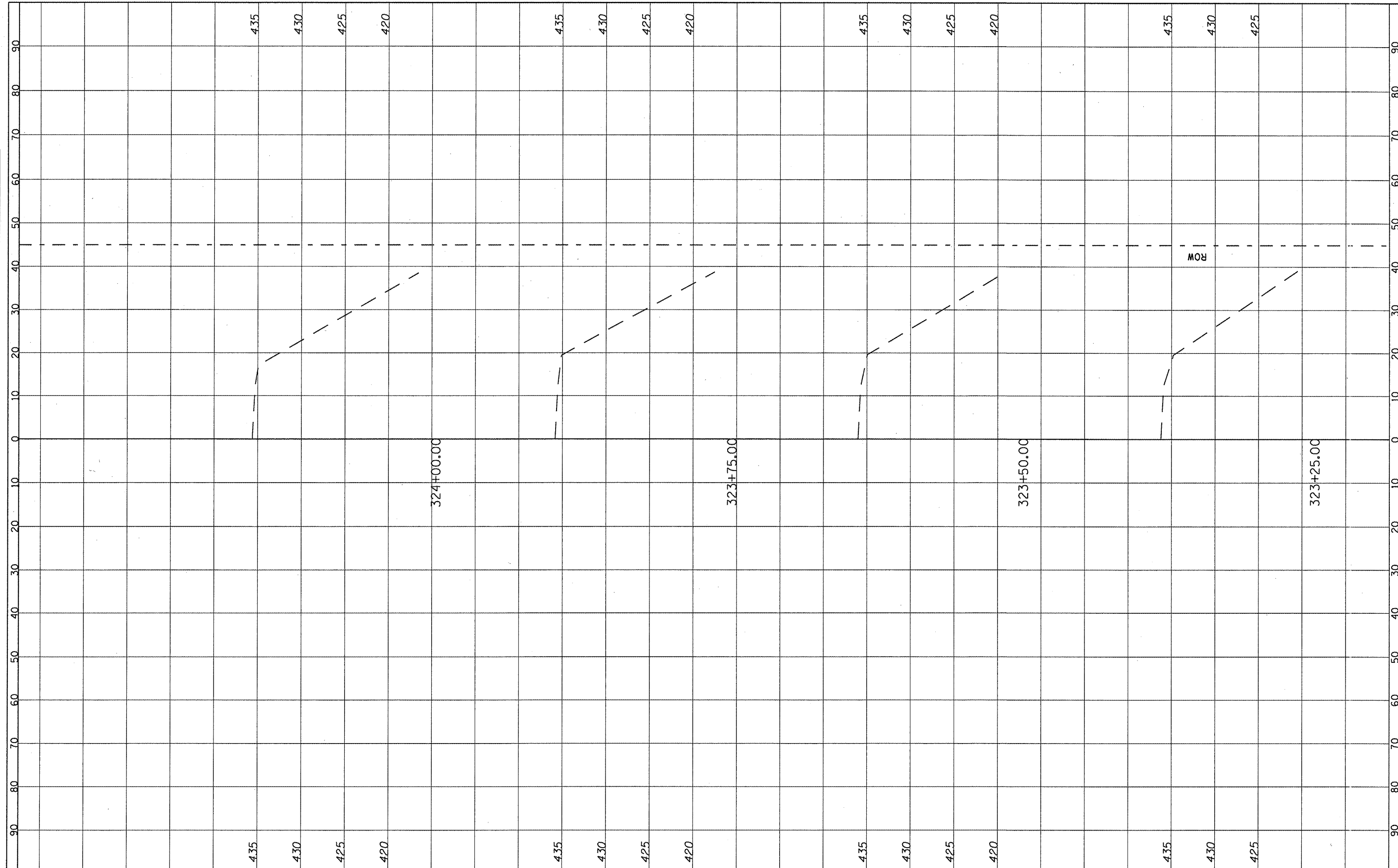
**CROSS SECTION
LOCATION 3 & 4**

SCALE: _____ SHEET NO. 23 OF 73 SHEETS STA. 322+00.00 TO STA. 323+00.00

F.A. RTE.	SECTION	COUNTY	TOTAL SHEETS	SHEET NO.
312	122-J	RANDOLPH	93	43
CONTRACT NO. 16E33			ILLINOIS FED. AID PROJECT	

DESIGNED	BY	DATE
PLOTTED		
TEMPLATE		
AREAS CHECKED		
NO.		

DESIGNED	BY	DATE
PLOTTED		
TEMPLATE		
AREAS CHECKED		
NO.		



FILE NAME = #FILE#

USER NAME = #USER#	DESIGNED -	REVISD -
	DRAWN -	REVISD -
PLOT SCALE = #SCALE#	CHECKED -	REVISD -
PLOT DATE = #DATE#	DATE -	REVISD -

**STATE OF ILLINOIS
DEPARTMENT OF TRANSPORTATION**

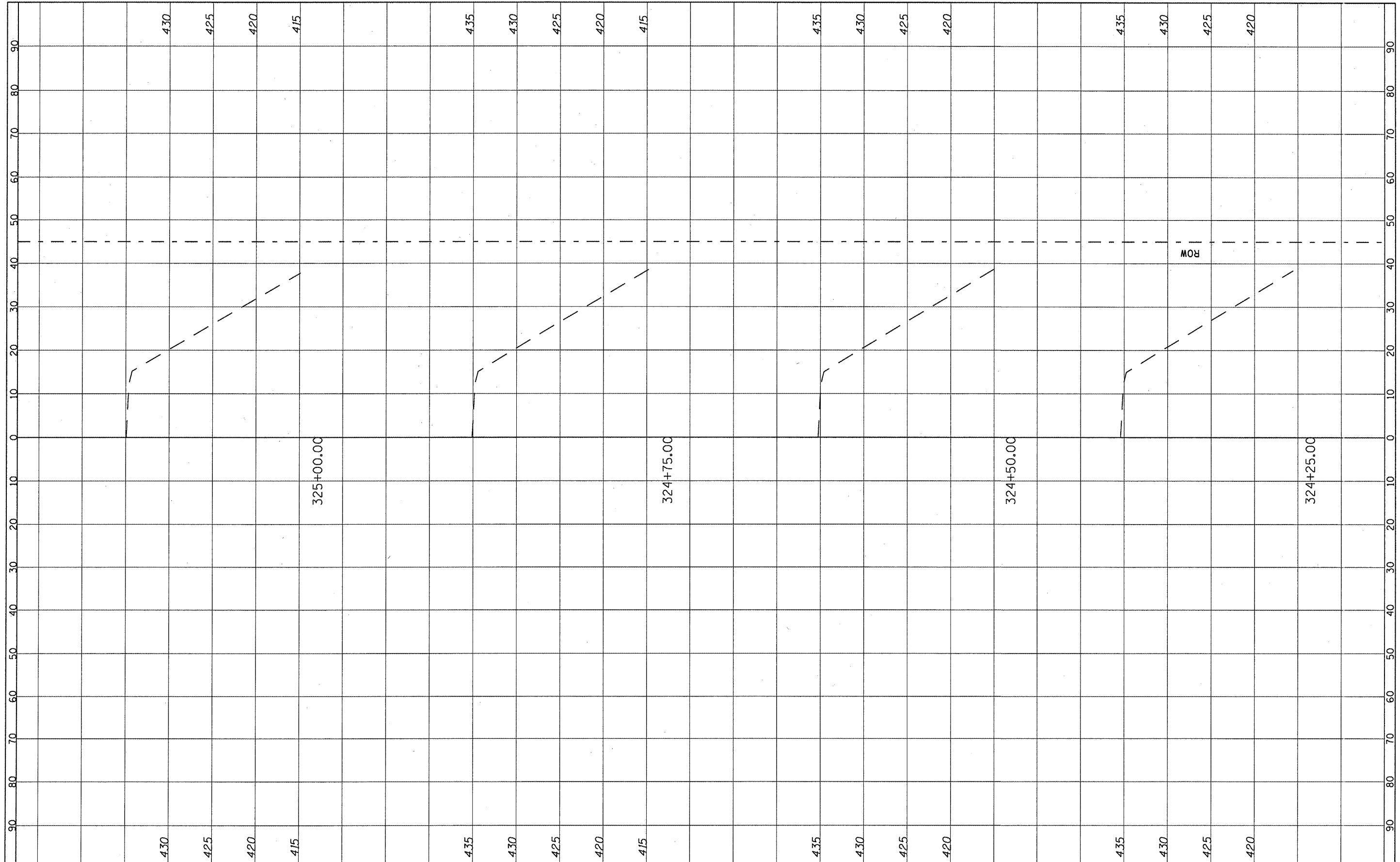
**CROSS SECTION
LOCATION 3 & 4**

SCALE: _____ SHEET NO. 24 OF 73 SHEETS STA. 323+25.00 TO STA. 324+00.00

F.A. RTE.	SECTION	COUNTY	TOTAL SHEETS	SHEET NO.
312	122-J	RANDOLPH	93	44
			CONTRACT NO. 76E33	
[ILLINOIS] FED. AID PROJECT				

FINAL SURVEY	DATE
NO. _____	_____
BY _____	_____
SURVEY	DATE
NO. _____	_____
BY _____	_____
DESIGNED	DATE
NO. _____	_____
DRAWN	DATE
NO. _____	_____
CHECKED	DATE
NO. _____	_____
REVISIONS	DATE
NO. _____	_____

ORIGINAL SURVEY	DATE
NO. _____	_____
BY _____	_____
SURVEY	DATE
NO. _____	_____
BY _____	_____
DESIGNED	DATE
NO. _____	_____
DRAWN	DATE
NO. _____	_____
CHECKED	DATE
NO. _____	_____
REVISIONS	DATE
NO. _____	_____



FILE NAME = _____
 #FILE# _____

USER NAME = #USER# _____
 DESIGNED - _____
 DRAWN - _____
 CHECKED - _____
 DATE - _____

REVISED - _____
 REVISED - _____
 REVISED - _____
 REVISED - _____

**STATE OF ILLINOIS
 DEPARTMENT OF TRANSPORTATION**

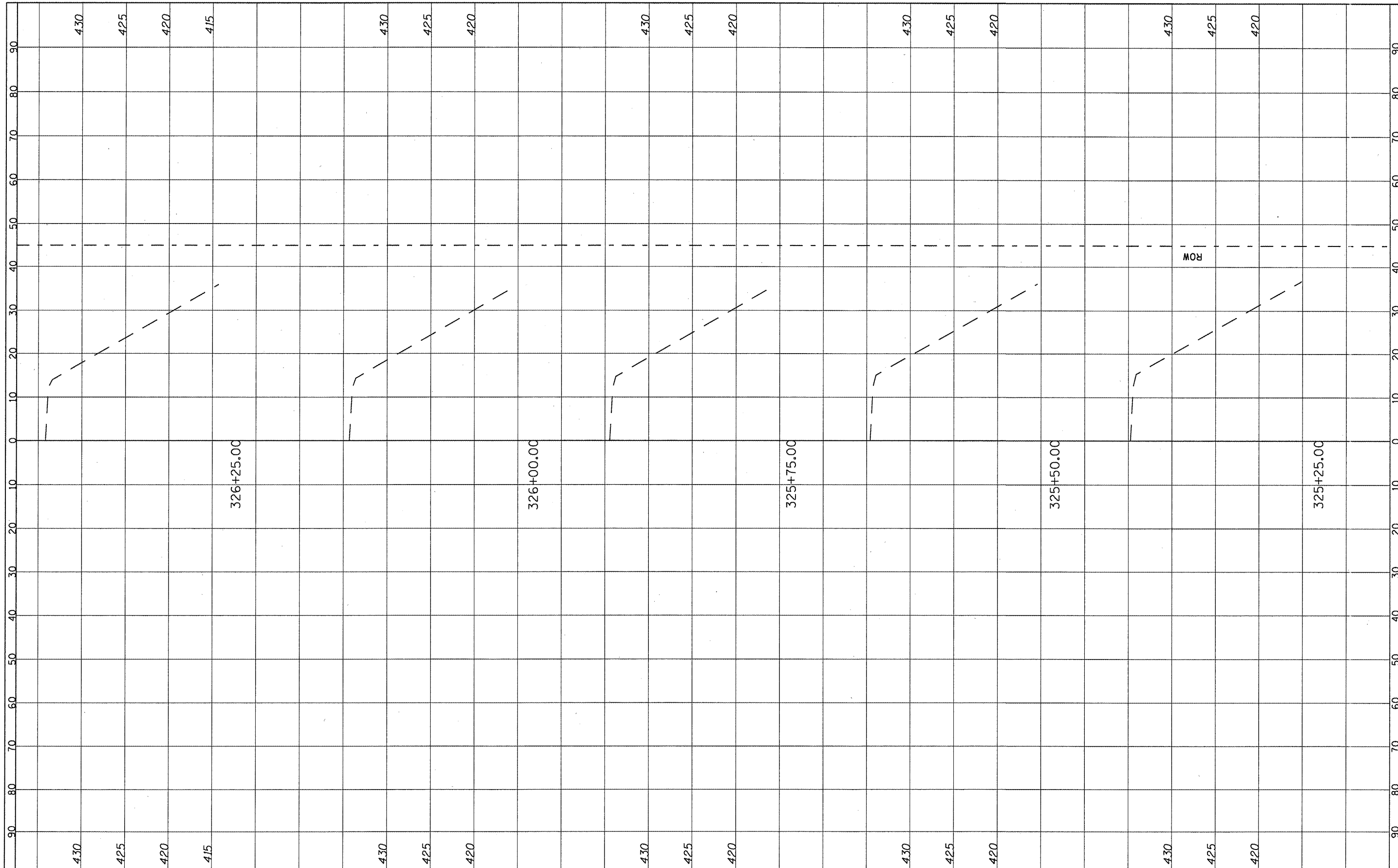
**CROSS SECTION
 LOCATION 3 & 4**

SCALE: _____ SHEET NO. 25 OF 73 SHEETS STA. 324+25.00 TO STA. 325+00.00

F.A. RTE.	SECTION	COUNTY	TOTAL SHEETS	SHEET NO.
312	122-J	RANDOLPH	93	45
CONTRACT NO. 76E33			ILLINOIS FED. AID PROJECT	

FINAL SURVEY	DATE
NO. _____	BY _____
NO. _____	DATE _____
NO. _____	BY _____
NO. _____	DATE _____
NO. _____	BY _____
NO. _____	DATE _____

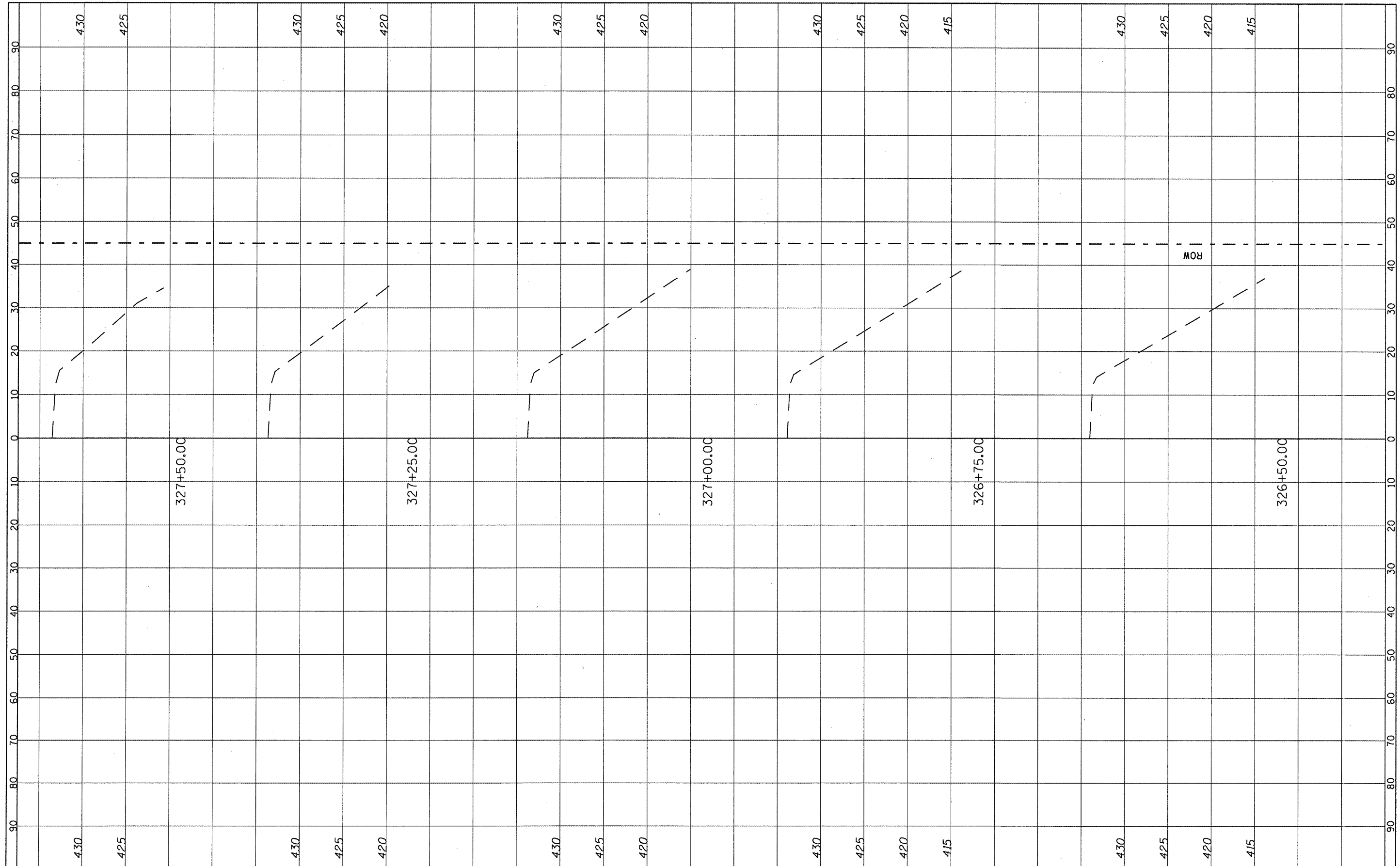
ORIGINAL SURVEY	DATE
NO. _____	BY _____
NO. _____	DATE _____
NO. _____	BY _____
NO. _____	DATE _____
NO. _____	BY _____
NO. _____	DATE _____



FILE NAME =	USER NAME = #USER#	DESIGNED -	REVISED -	STATE OF ILLINOIS DEPARTMENT OF TRANSPORTATION	CROSS SECTION LOCATION 3 & 4	F.A. R.F.E. 312	SECTION	COUNTY	TOTAL SHEETS	SHEET NO.
#FILEL#		DRAWN -	REVISED -				122-J	RANDOLPH	93	46
PLOT SCALE = #SCALE#		CHECKED -	REVISED -				CONTRACT NO. 76E33			
PLOT DATE = #DATE#		DATE -	REVISED -				ILLINOIS FED. AID PROJECT			
				SCALE: _____ SHEET NO. 26 OF 73 SHEETS STA. 325+25.00 TO STA. 326+25.00						

FINAL SURVEY	DATE
SURVEYED	BY
NOTE BOOK	
NO.	
AREAS CHECKED	

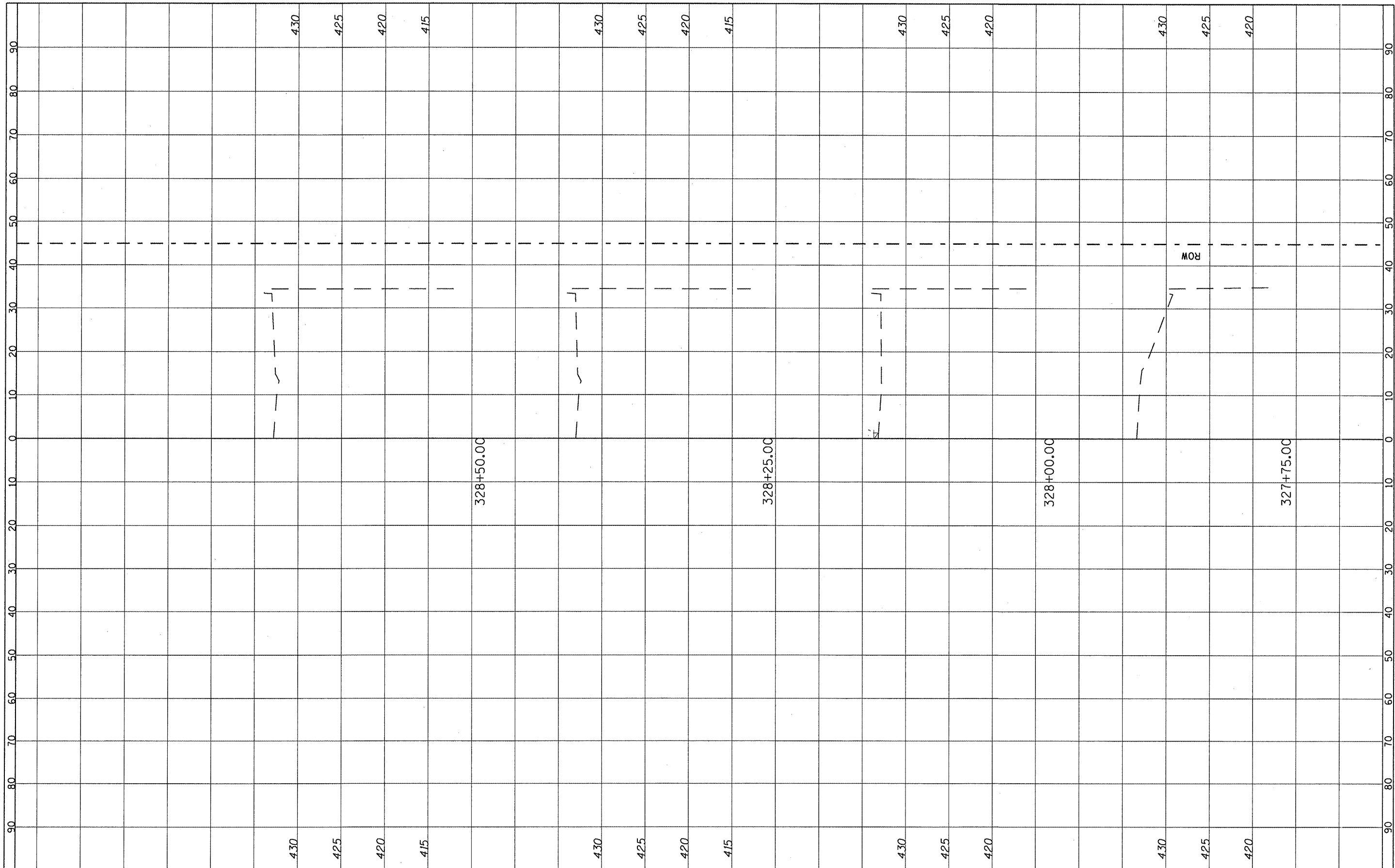
ORIGINAL SURVEY	DATE
SURVEYED	BY
NOTE BOOK	
NO.	
AREAS CHECKED	



FILE NAME =	USER NAME = #USER*	DESIGNED -	REVISED -	STATE OF ILLINOIS DEPARTMENT OF TRANSPORTATION	CROSS SECTION LOCATION 3 & 4	F.A. RTE. 312	SECTION 122-J	COUNTY RANDOLPH	TOTAL SHEETS 93	SHEET NO. 47	
#FILE#	PLOT SCALE = #SCALE*	DRAWN -	REVISED -			SCALE: -----	SHEET NO. 27 OF 73 SHEETS	STA. 326+50.00.. TO STA. 327+50.00..	CONTRACT NO. 76E33		
	PLOT DATE = #DATE*	CHECKED -	REVISED -			ILLINOIS FED. AID PROJECT					
		DATE -	REVISED -								

FINAL SURVEY	SURVEYED	BY	DATE
NOTE BOOK	PLOTTED		
NO.	AREAS CHECKED		

ORIGINAL SURVEY	SURVEYED	BY	DATE
NOTE BOOK	PLOTTED		
NO.	AREAS CHECKED		



FILE NAME =
#FILE#

USER NAME = #USER#	DESIGNED -	REVISD -
	DRAWN -	REVISD -
PLOT SCALE = #SCALE#	CHECKED -	REVISD -
PLOT DATE = #DATE#	DATE -	REVISD -

**STATE OF ILLINOIS
DEPARTMENT OF TRANSPORTATION**

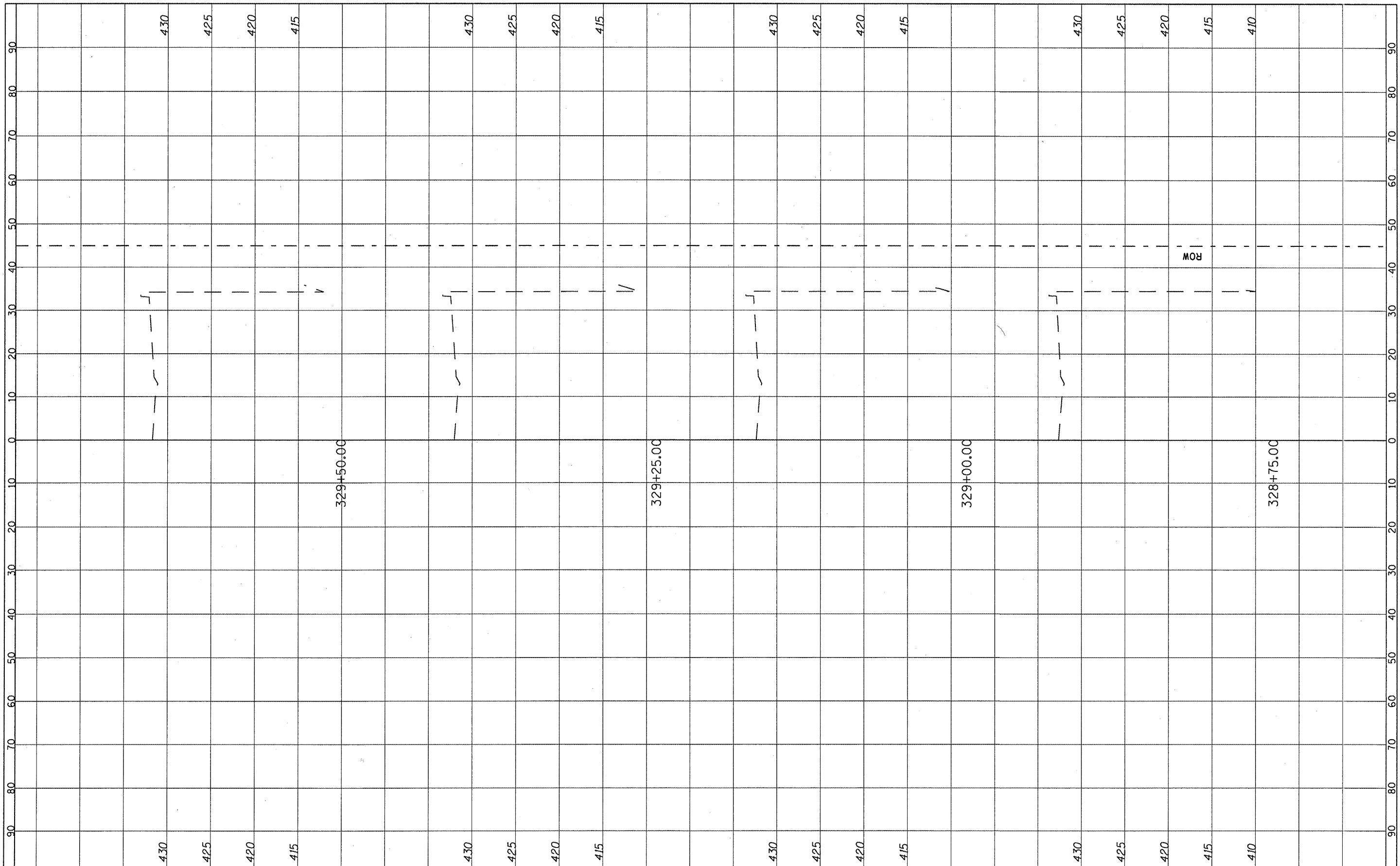
**CROSS SECTION
LOCATION 3 & 4**

SCALE: _____ SHEET NO. 28 OF 73 SHEETS STA. 327+75.00 TO STA. 328+50.00

F.A. RTE.	SECTION	COUNTY	TOTAL SHEETS	SHEET NO.
312	122-J	RANDOLPH	93	48
CONTRACT NO. 76E33			ILLINOIS FED. AID PROJECT	

FINAL SURVEY	SURVEYED	BY	DATE
NOTE BOOK NO.	PLOTTED		
AREA CHECKED	DATE		

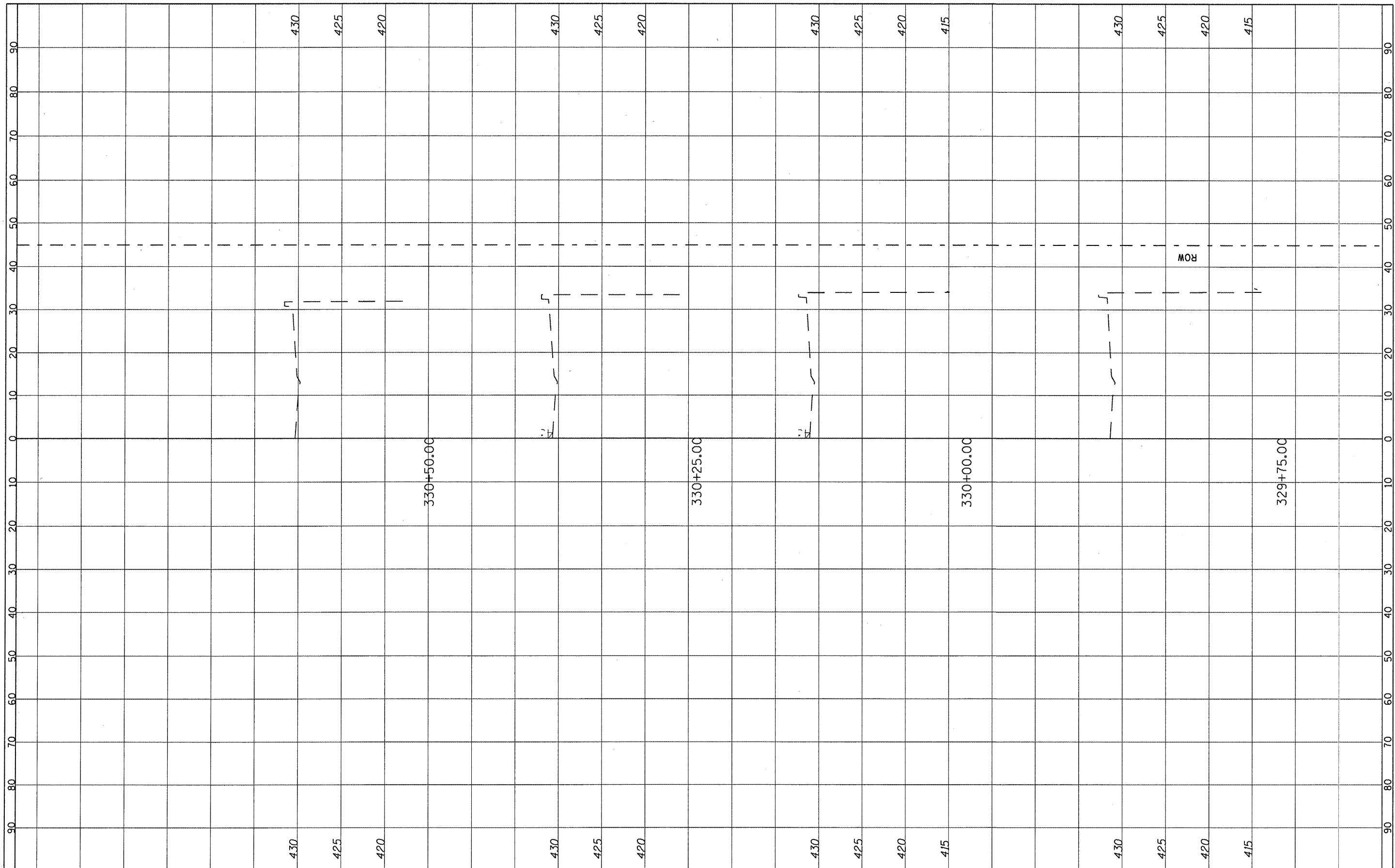
ORIGINAL SURVEY	SURVEYED	BY	DATE
NOTE BOOK NO.	PLOTTED		
AREA CHECKED	DATE		



FILE NAME =	USER NAME = #USER#	DESIGNED -	REVISED -	STATE OF ILLINOIS DEPARTMENT OF TRANSPORTATION	CROSS SECTION LOCATION 3 & 4	F.A. RTE. =	SECTION	COUNTY	TOTAL SHEETS	SHEET NO.	
#FILE#	PLOT SCALE = #SCALE#	DRAWN -	REVISED -			312	122-J	RANDOLPH	93	49	
	PLOT DATE = #DATE#	CHECKED -	REVISED -			SCALE: _____ SHEET NO. 29 OF 73 SHEETS STA. 328+75.00 TO STA. 329+50.00		CONTRACT NO. 76E33		ILLINOIS FED. AID PROJECT	
		DATE -	REVISED -								

FINAL SURVEY NO.	SURVEYED	BY	DATE
NOTE BOOK NO.	PLOTTED		
	DATE		
	AREAS CHECKED		

ORIGINAL SURVEY NO.	SURVEYED	BY	DATE
NOTE BOOK NO.	PLOTTED		
	DATE		
	AREAS CHECKED		



FILE NAME =
FILEL

USER NAME = *USER*	DESIGNED -	REVISED -
	DRAWN -	REVISED -
PLOT SCALE = *SCALE*	CHECKED -	REVISED -
PLOT DATE = *DATE*	DATE -	REVISED -

**STATE OF ILLINOIS
DEPARTMENT OF TRANSPORTATION**

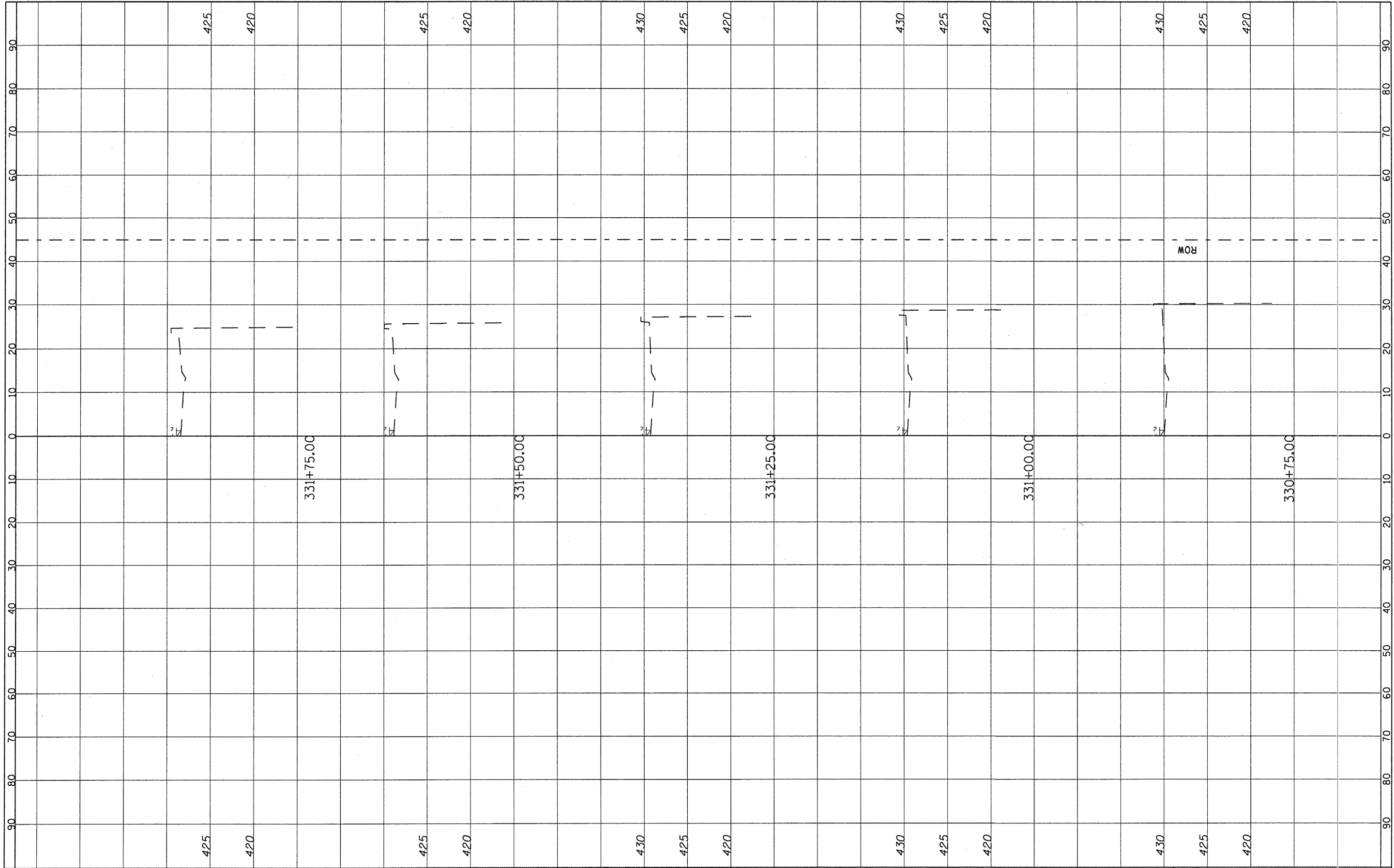
SCALE: _____ SHEET NO. 30 OF 73 SHEETS STA. 329+75.00 TO STA. 330+50.00

**CROSS SECTION
LOCATION 3 & 4**

F.A. RTE.	SECTION	COUNTY	TOTAL SHEETS	SHEET NO.
312	122-J	RANDOLPH	93	50
CONTRACT NO. 76E33			ILLINOIS FED. AID PROJECT	

FINAL SURVEY	SURVEYED	BY	DATE
NOTE BOOK NO.	PLOTTED		
	DATE		
	AREAS CHECKED		

ORIGINAL SURVEY	SURVEYED	BY	DATE
NOTE BOOK NO.	PLOTTED		
	DATE		
	AREAS CHECKED		



FILE NAME =	USER NAME = #USER#	DESIGNED -	REVISED -
#FILE#		DRAWN -	REVISED -
	PLOT SCALE = #SCALE#	CHECKED -	REVISED -
	PLOT DATE = #DATE#	DATE -	REVISED -

**STATE OF ILLINOIS
DEPARTMENT OF TRANSPORTATION**

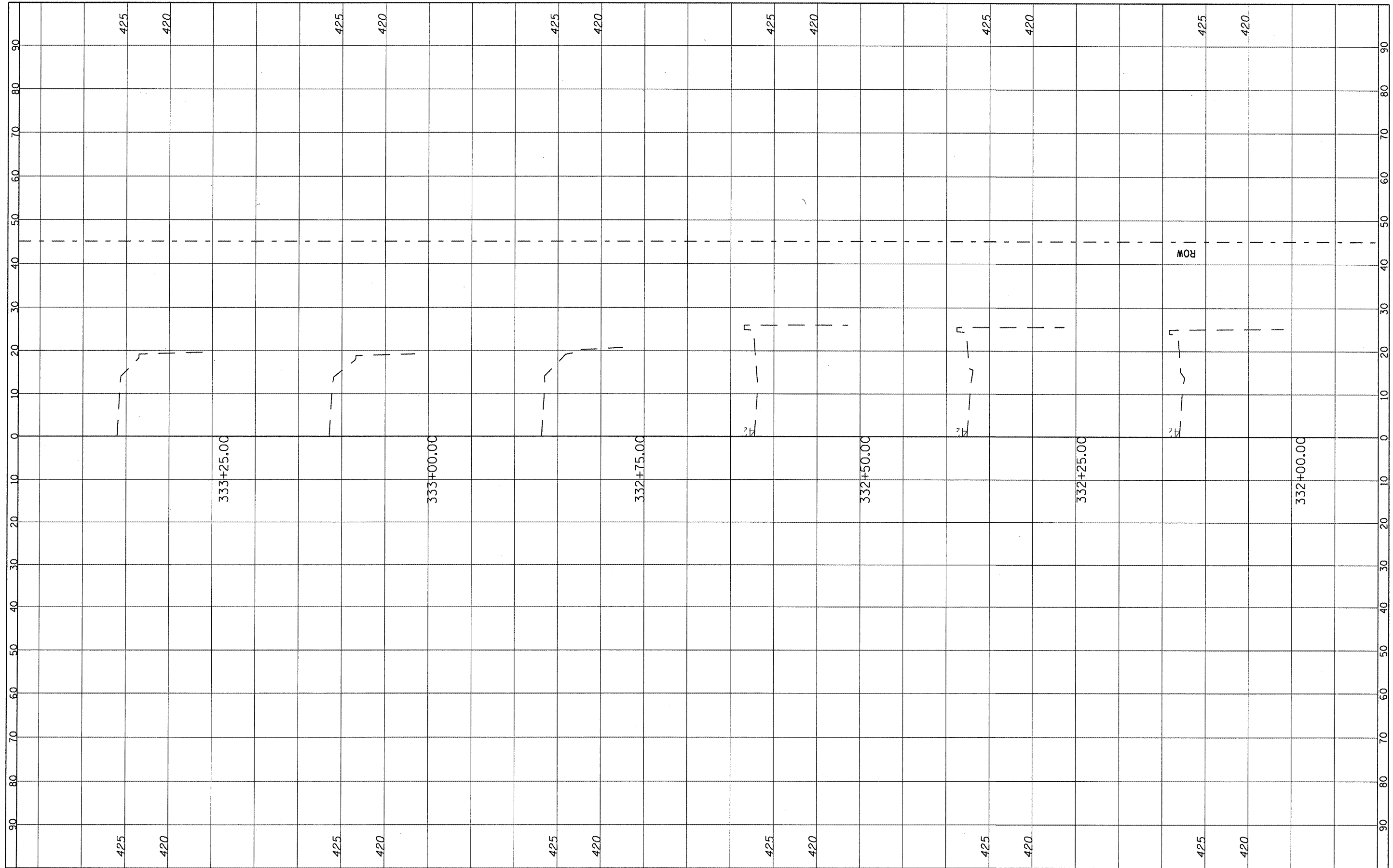
**CROSS SECTION
LOCATION 3 & 4**

SCALE: _____ SHEET NO. 31 OF 73 SHEETS STA. 330+75.00 TO STA. 331+75.00...

F.A. RTE.	SECTION	COUNTY	TOTAL SHEETS	SHEET NO.
312	122-J	RANDOLPH	93	51
CONTRACT NO. 76E33			ILLINOIS FED. AID PROJECT	

FINAL SURVEY	DATE
NO. _____	BY _____
NOTE BOOK	DESIGNED
NO. _____	DRAWN
AREAS CHECKED	CHECKED
AREAS CHECKED	DATE

ORIGINAL SURVEY	DATE
NO. _____	BY _____
NOTE BOOK	DESIGNED
NO. _____	DRAWN
AREAS CHECKED	CHECKED
AREAS CHECKED	DATE



FILE NAME = #FILE#

USER NAME = #USER#
 DESIGNED -
 DRAWN -
 CHECKED -
 DATE -

REVISIED -
 REVISIED -
 REVISIED -
 REVISIED -

DESIGNED -
 DRAWN -
 CHECKED -
 DATE -

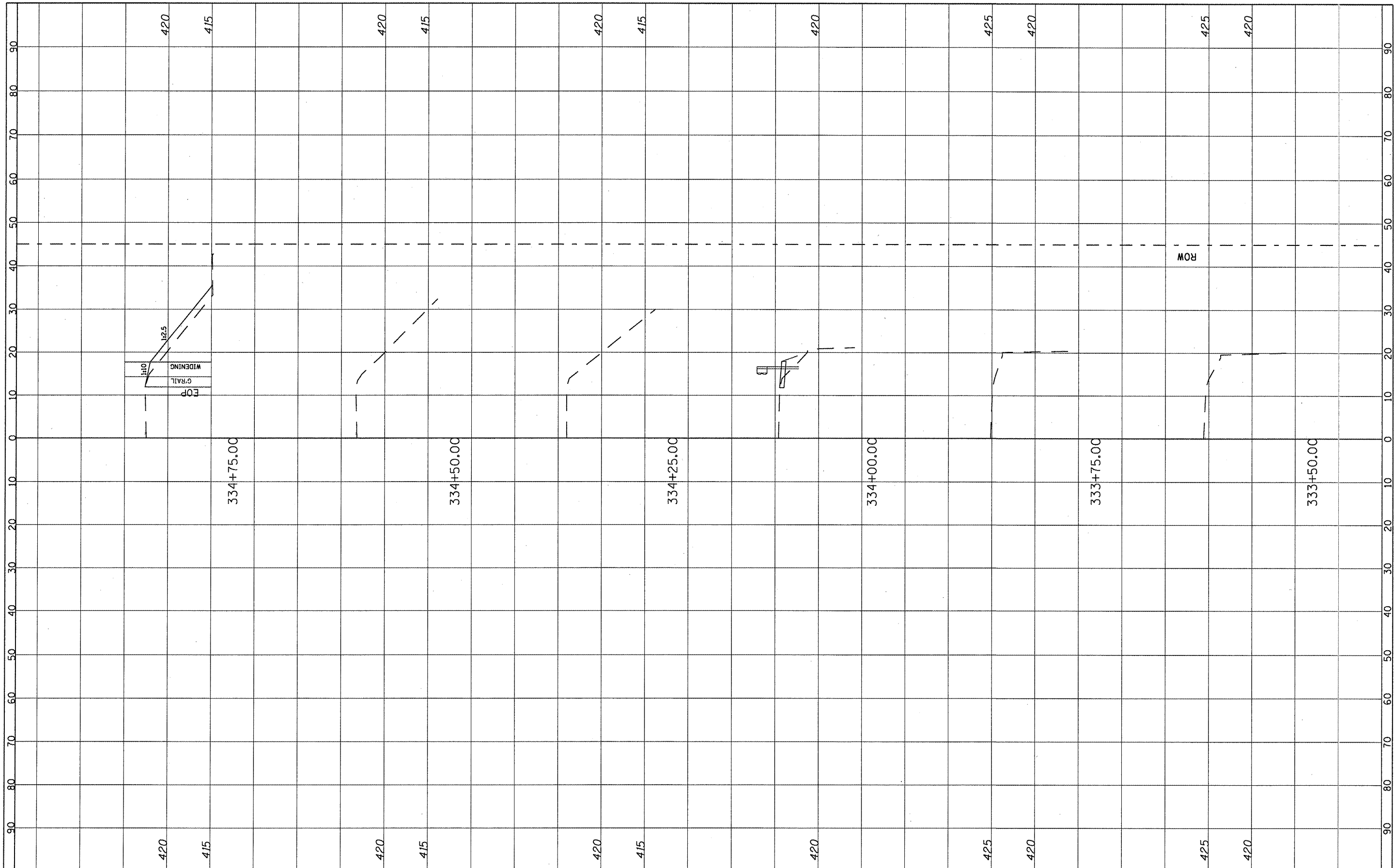
STATE OF ILLINOIS
 DEPARTMENT OF TRANSPORTATION

CROSS SECTION
 LOCATION 3 & 4
 SCALE: _____ SHEET NO. 32 OF 73 SHEETS STA. 332+00.00 TO STA. 333+25.00

F.A. RTE.	SECTION	COUNTY	TOTAL SHEETS	SHEET NO.
312	122-J	RANDOLPH	93	52
CONTRACT NO. 76533			ILLINOIS FED. AID PROJECT	

FILED	DATE
SURVEYED	BY
PLOTTED	
NOTE BOOK	
AREAS CHECKED	
NO.	

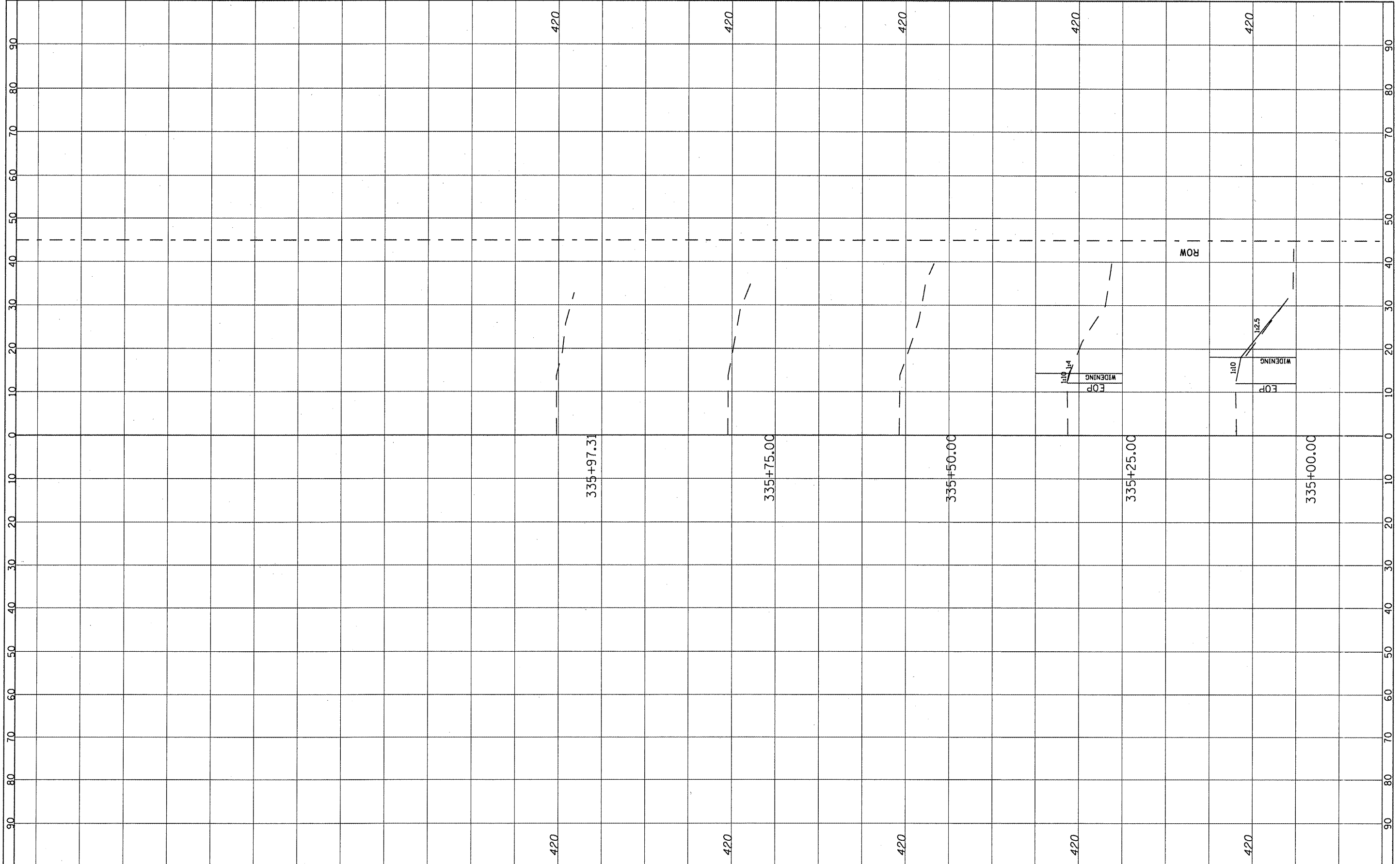
FILED	DATE
SURVEYED	BY
PLOTTED	
NOTE BOOK	
AREAS CHECKED	
NO.	



FILE NAME =	USER NAME = *USER*	DESIGNED -	REVISED -	STATE OF ILLINOIS DEPARTMENT OF TRANSPORTATION	CROSS SECTION LOCATION 3 & 4		F.A. -	SECTION	COUNTY	TOTAL	SHEET
*FILE#		DRAWN -	REVISED -		312	122-J	RANDOLPH	93	53		
PLOT SCALE = *SCALE*		CHECKED -	REVISED -		SCALE: _____ SHEET NO. 33 OF 73 SHEETS STA. 333+50.00 TO STA. 334+75.00		CONTRACT NO. 76E33		ILLINOIS FED. AID PROJECT		
PLOT DATE = *DATE*		DATE -	REVISED -								

FINAL SURVEY NO.	DATE
SUBMITTED	BY
NOTE BOOK	
TEMPLATE	
AREAS CHECKED	

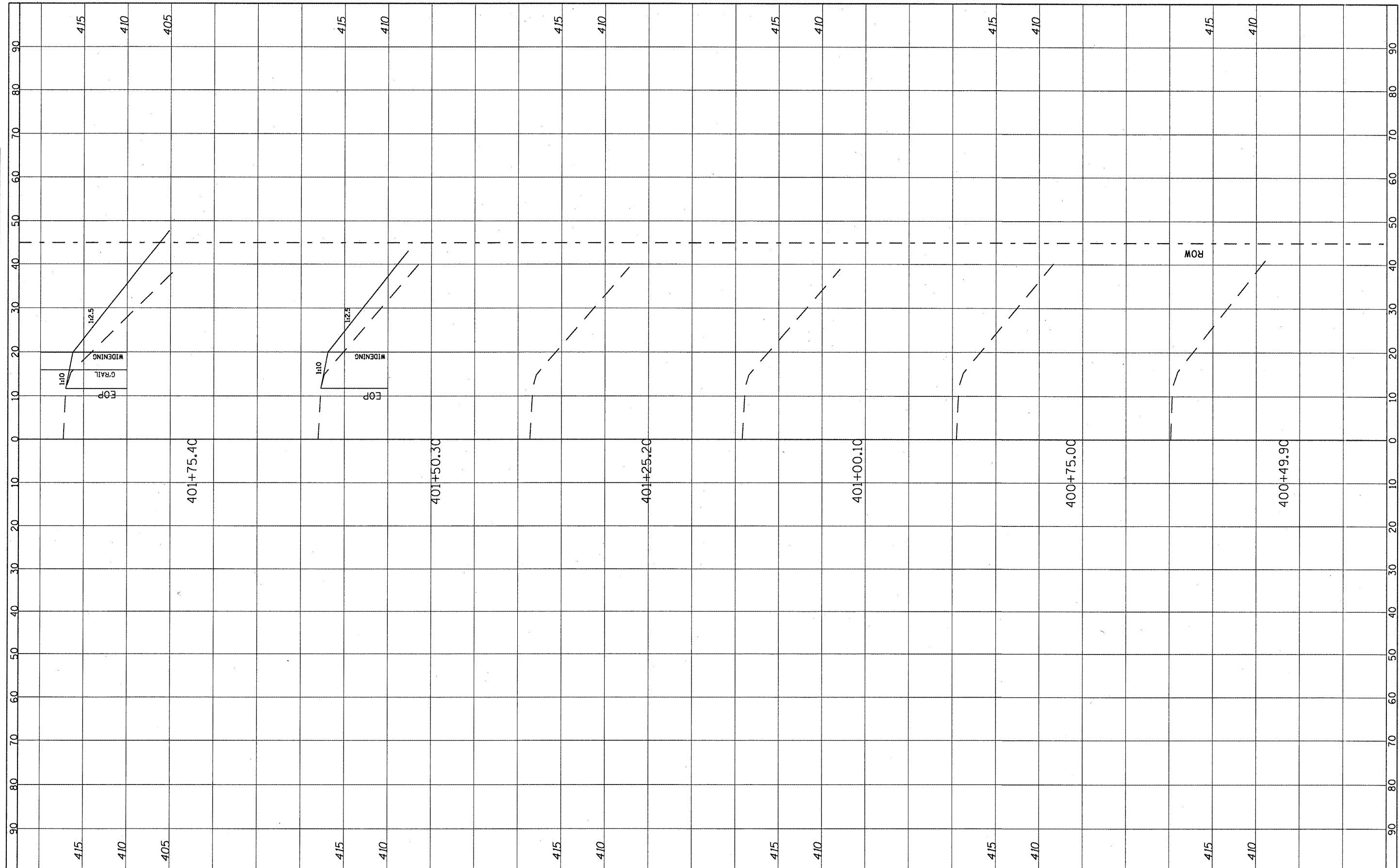
ORIGINAL SURVEY NO.	DATE
SUBMITTED	BY
NOTE BOOK	
TEMPLATE	
AREAS CHECKED	



FILE NAME = #FILEL*	USER NAME = #USER*	DESIGNED - ---	REVISED - ---	STATE OF ILLINOIS DEPARTMENT OF TRANSPORTATION	CROSS SECTION LOCATION 3 & 4	F.A. RTE. = 312	SECTION = 122-J	COUNTY = RANDOLPH	TOTAL SHEETS = 93	SHEET NO. = 54	
PLOT SCALE = #SCALE*	CHECKED - ---	REVISED - ---	SCALE: -----			SHEET NO. 34 OF 73 SHEETS	STA. 335+00.00 TO STA. 335+97.31	CONTRACT NO. 76E33		ILLINOIS FED. AID PROJECT	
PLOT DATE = #DATE*	DATE - ---	REVISED - ---									

FINAL SURVEY	BY	DATE
SURVEYED		
PLOTTED		
NOTE BOOK		
AREAS CHECKED		
NO.		

ORIGINAL SURVEY	BY	DATE
SURVEYED		
PLOTTED		
NOTE BOOK		
AREAS CHECKED		
NO.		



FILE NAME =
#FILE#

USER NAME = #USER#
DESIGNED -
DRAWN -
CHECKED -
DATE -

REVISIED -
REVISIED -
REVISIED -
REVISIED -

STATE OF ILLINOIS
DEPARTMENT OF TRANSPORTATION

CROSS SECTION
LOCATION 5 & 6 (SN 079-2425)

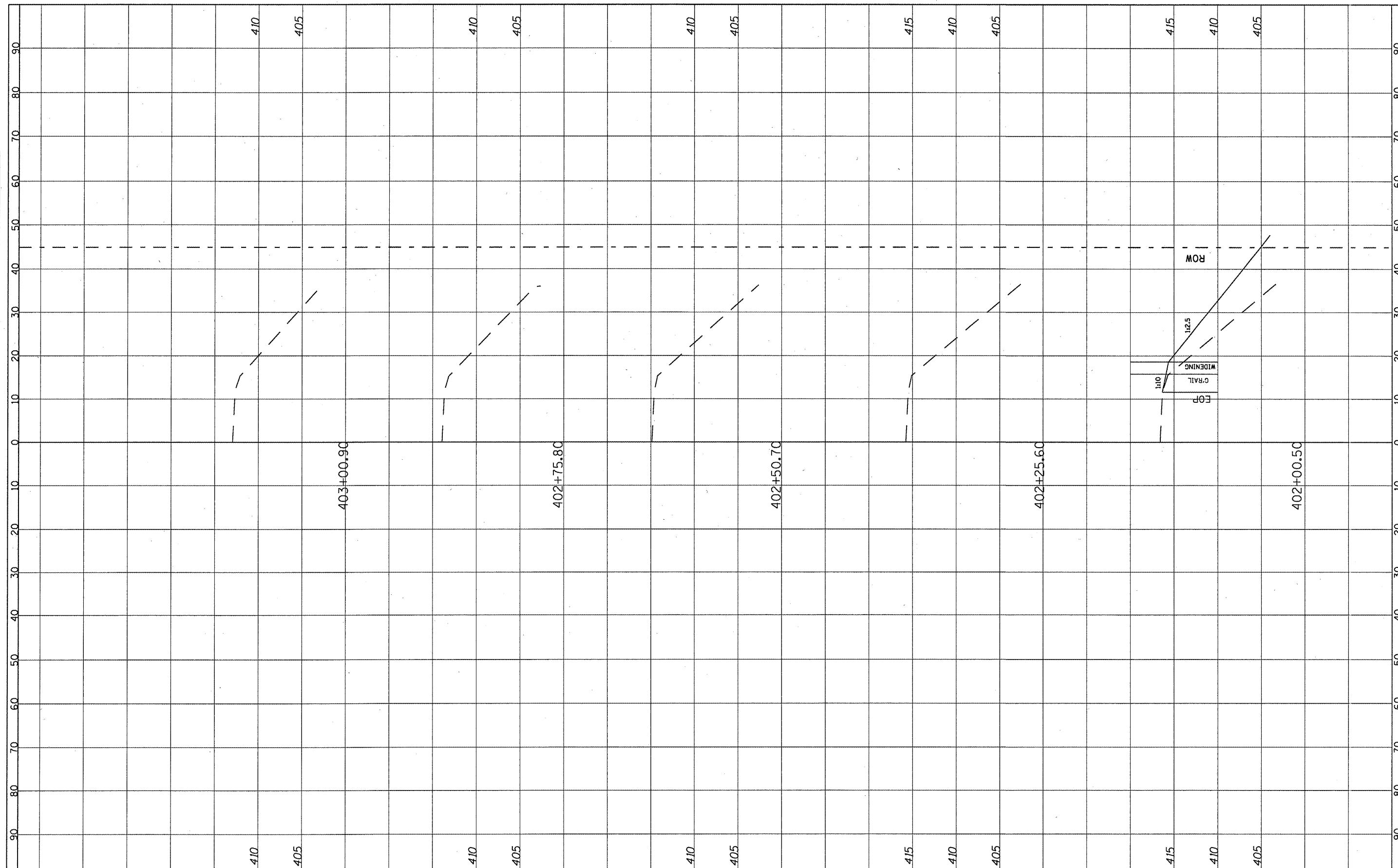
SCALE: SHEET NO. 35 OF 73 SHEETS STA. 400+49.90 TO STA. 401+75.40

F.A. RTE. 312 SECTION 122-J COUNTY RANDOLPH TOTAL SHEETS 93 SHEET NO. 55 CONTRACT NO. 76E33

ILLINOIS FED. AID PROJECT

FINAL SURVEY	SURVEYED	BY	DATE
NOTE BOOK	PLOTTED		
NO.	DATE		
	AREAS CHECKED		

ORIGINAL SURVEY	SURVEYED	BY	DATE
NOTE BOOK	PLOTTED		
NO.	DATE		
	AREAS CHECKED		



FILE NAME =
#FILEL*

USER NAME = *USER*	DESIGNED -	REVISED -
PLOT SCALE = *SCALE*	DRAWN -	REVISED -
PLOT DATE = *DATE*	CHECKED -	REVISED -
	DATE -	REVISED -

**STATE OF ILLINOIS
DEPARTMENT OF TRANSPORTATION**

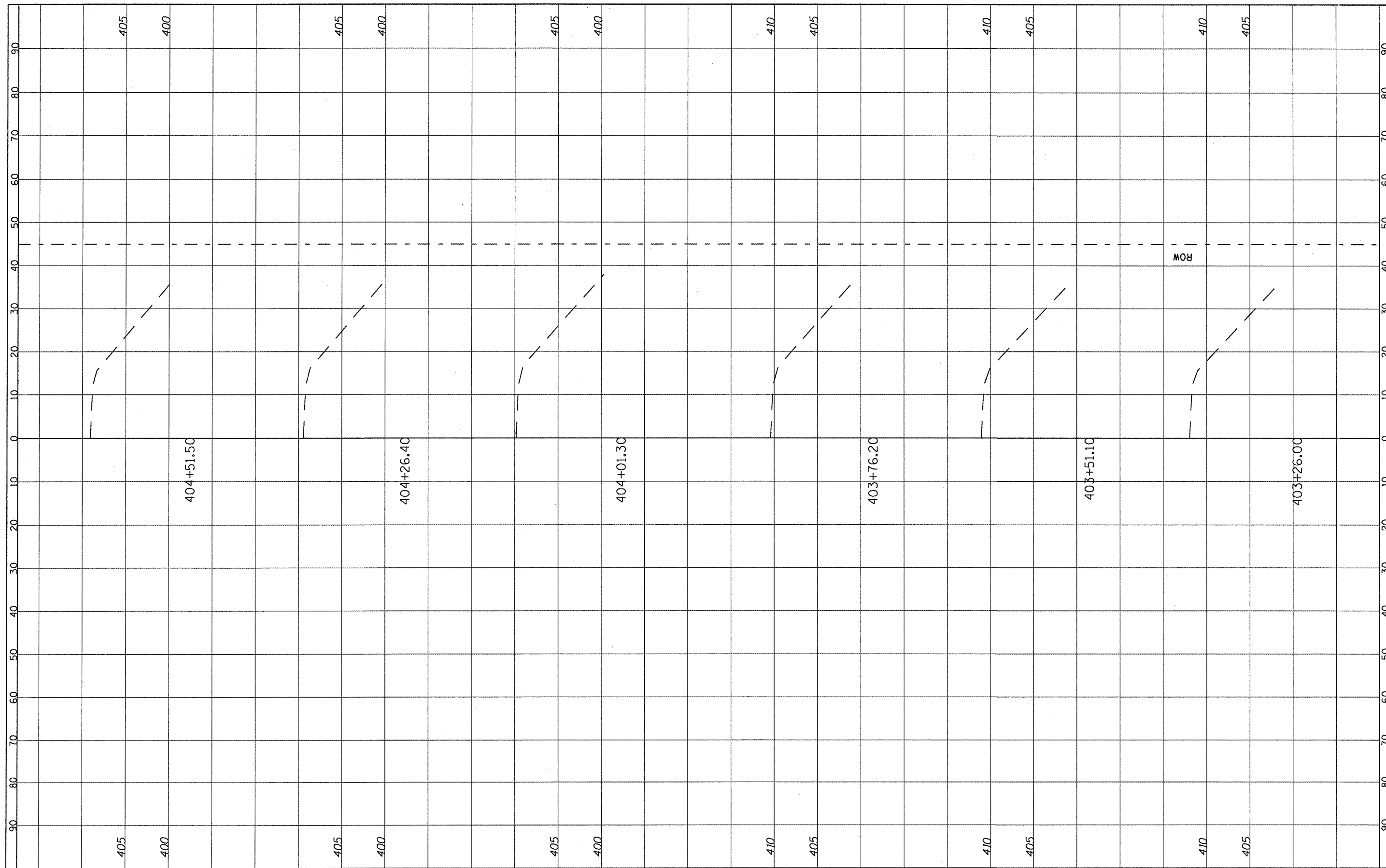
**CROSS SECTION
LOCATION 5 & 6 (SN 079-2425)**

SCALE: SHEET NO. 36 OF 73 SHEETS STA. 402+00.50 TO STA. 403+00.90

F.A. RTE. 312	SECTION 122-J	COUNTY RANDOLPH	TOTAL SHEETS 93	SHEET NO. 56
CONTRACT NO. 76E33			ILLINOIS FED. AID PROJECT	

FINAL SURVEY	BY	DATE
SURVEYED		
TEMP. DATE		
NOTE BOOK		
AREAS CHECKED		
NO.		

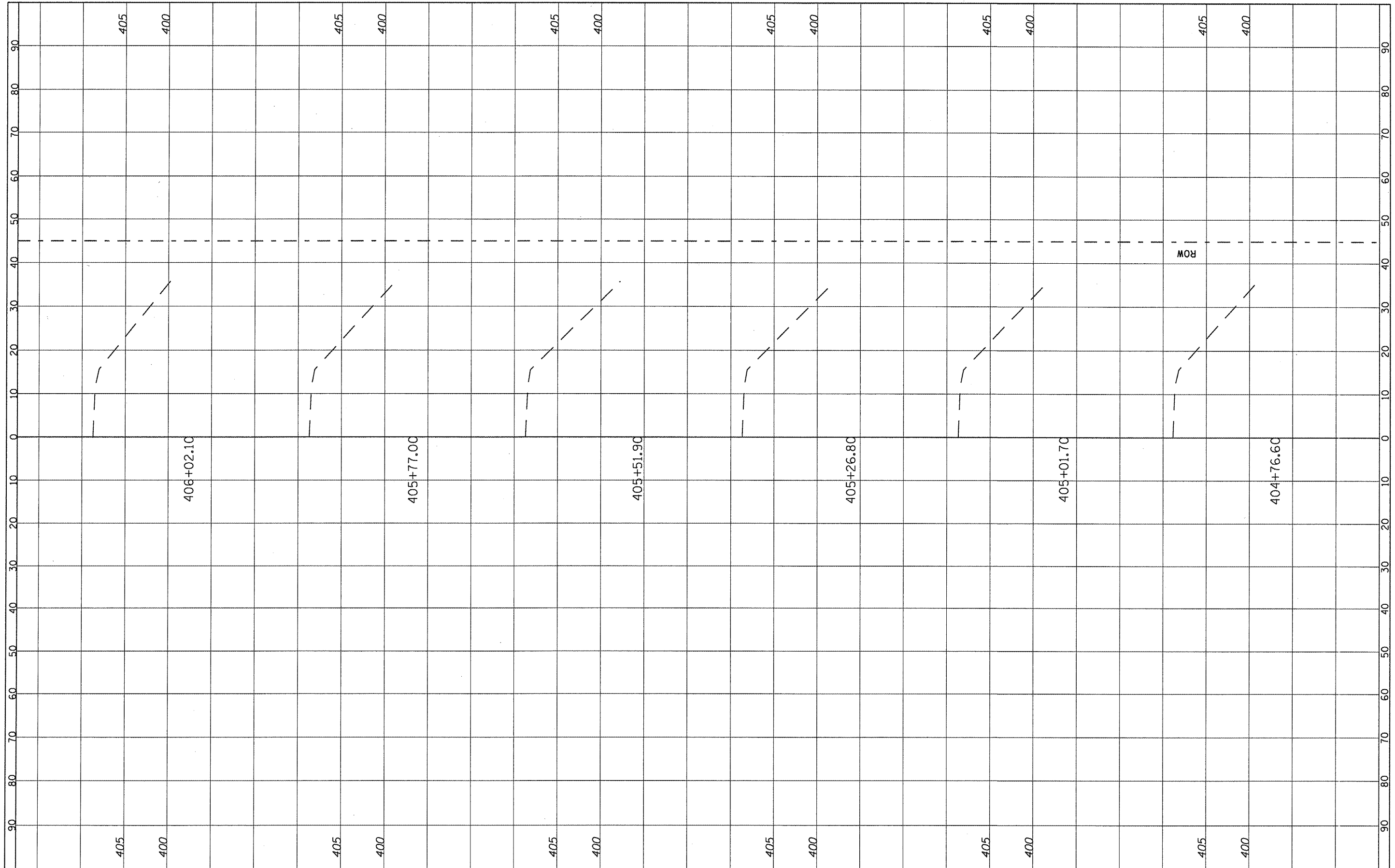
ORIGINAL SURVEY	BY	DATE
SURVEYED		
TEMP. DATE		
NOTE BOOK		
AREAS CHECKED		
NO.		



FILE NAME =	USER NAME = #USER#	DESIGNED -	REVISED -	STATE OF ILLINOIS DEPARTMENT OF TRANSPORTATION	CROSS SECTION LOCATION 5 & 6 (SN 079-2425)		F.A. RTE. 312	SECTION 122-J	COUNTY RANDOLPH	TOTAL SHEETS 93	SHEET NO. 57	
#FILE#		DRAWN -	REVISED -		SCALE: _____	SHEET NO. 37 OF 73 SHEETS	STA. 403+26.00 TO STA. 404+51.50	CONTRACT NO. 76E33				
		CHECKED -	REVISED -		ILLINOIS FED. AID PROJECT							
		DATE -	REVISED -									

FINAL SURVEY	DATE
SURVEYED BY	BY
SCOTTED BY	
TEMPLATE	
NOTE BOOK	
AREAS CHECKED	
NO.	

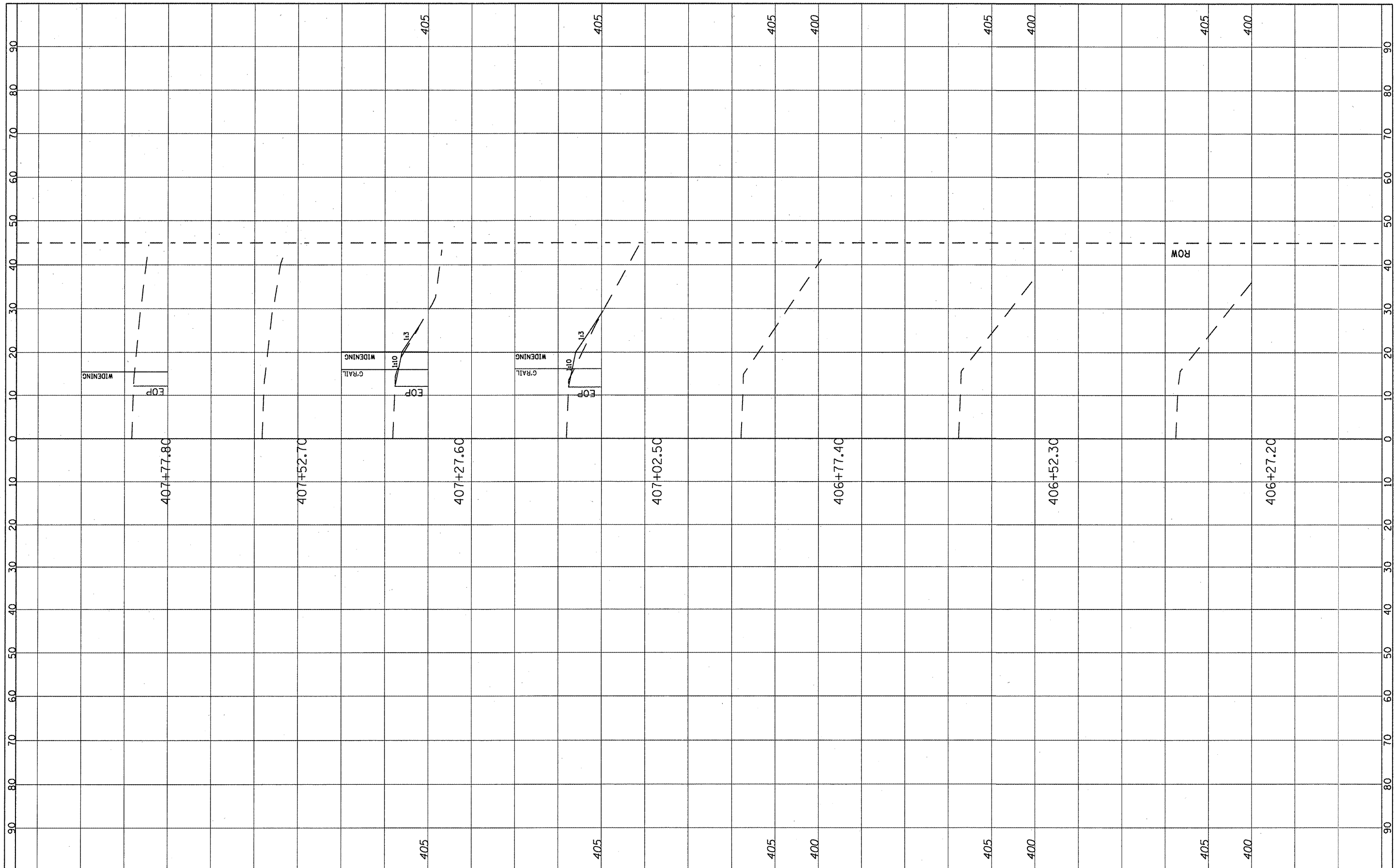
ORIGINAL SURVEY	DATE
SURVEYED BY	BY
SCOTTED BY	
TEMPLATE	
NOTE BOOK	
AREAS CHECKED	
NO.	



FILE NAME =	USER NAME = #USER#	DESIGNED -	REVISED -	STATE OF ILLINOIS DEPARTMENT OF TRANSPORTATION	CROSS SECTION LOCATION 5 & 6 (SN 079-2425)		F.A. RTE.	SECTION	COUNTY	TOTAL SHEETS	SHEET NO.
#FILE#		DRAWN -	REVISED -		312	122-J	RANDOLPH	93	58		
PLOT SCALE = #SCALE#		CHECKED -	REVISED -		SCALE: _____ SHEET NO. 38 OF 73 SHEETS STA. 404+76.60 TO STA. 406+02.10		CONTRACT NO. 76E33				
PLOT DATE = #DATE#		DATE -	REVISED -				ILLINOIS FED. AID PROJECT				

FINAL SURVEY	SURVISED	BY	DATE
NOTE BOOK NO.	PLOTTED		
AREAS CHECKED	DATE		

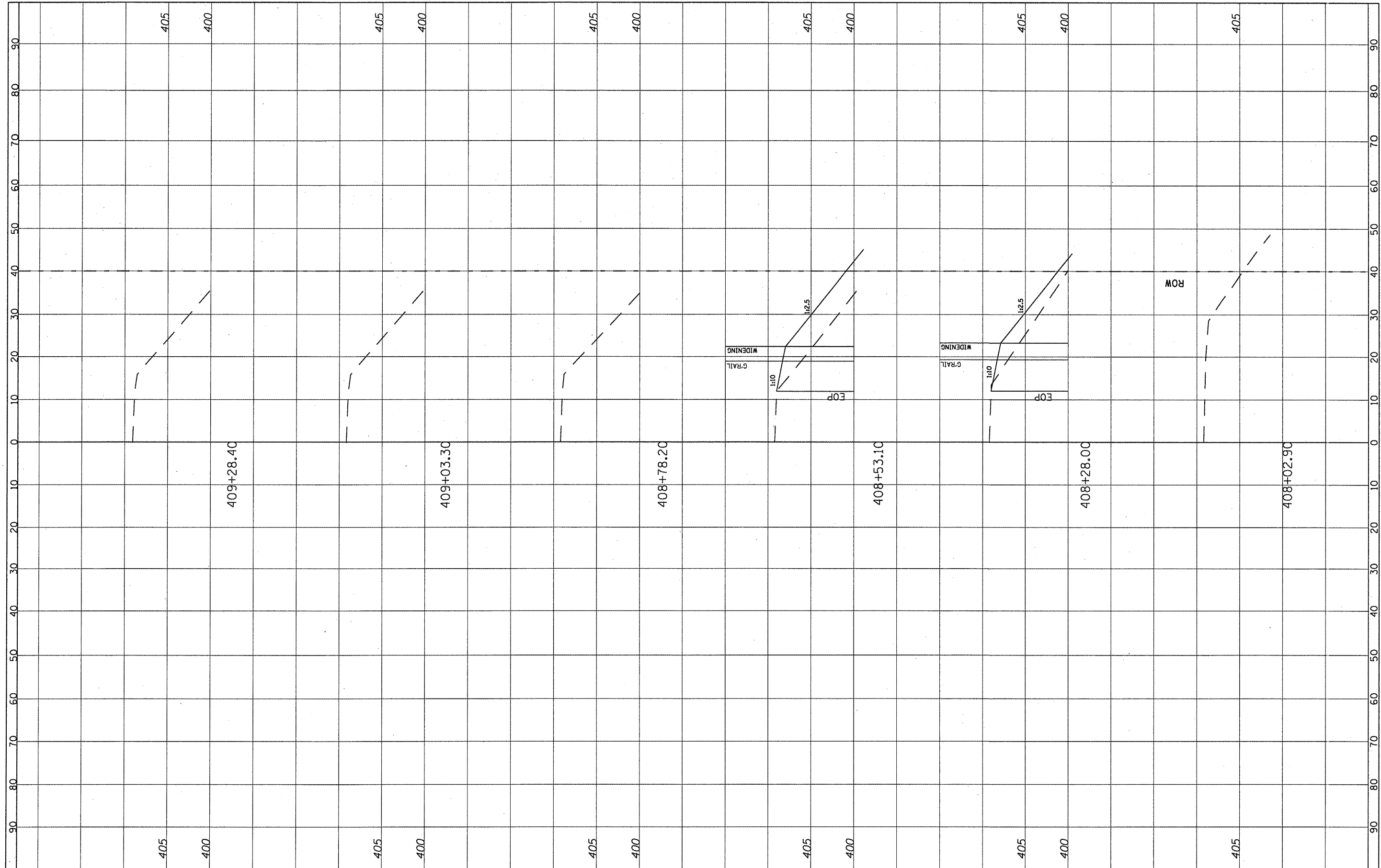
ORIGINAL SURVEY	SURVISED	BY	DATE
NOTE BOOK NO.	PLOTTED		
AREAS CHECKED	DATE		



FILE NAME = #FILEL#	USER NAME = #USER#	DESIGNED -	REVISED -	STATE OF ILLINOIS DEPARTMENT OF TRANSPORTATION	CROSS SECTION LOCATION 5 & 6 (SN 079-2425)	F.A. -	SECTION	COUNTY	TOTAL SHEETS	SHEET NO.	
	PLOT SCALE = #SCALE#	DRAWN -	REVISED -			312	122-J	RANDOLPH	93	59	
	PLOT DATE = #DATE#	CHECKED -	REVISED -			SCALE: _____ SHEET NO. 39 OF 73 SHEETS STA. 406+27.20 TO STA. 407+77.80		CONTRACT NO. 76E33		ILLINOIS FED. AID PROJECT	
		DATE -	REVISED -								

FINAL SURVEY	DATE
SURVEYED	BY
NOTED	
TEMPLATE	
AREAS CHECKED	
NO.	

ORIGINAL SURVEY	DATE
SURVEYED	BY
NOTED	
TEMPLATE	
AREAS CHECKED	
NO.	



FILE NAME =
#FILE#

USER NAME = #USER#	DESIGNED -	REVISED -
	DRAWN -	REVISED -
PLOT SCALE = #SCALE#	CHECKED -	REVISED -
PLOT DATE = #DATE#	DATE -	REVISED -

**STATE OF ILLINOIS
DEPARTMENT OF TRANSPORTATION**

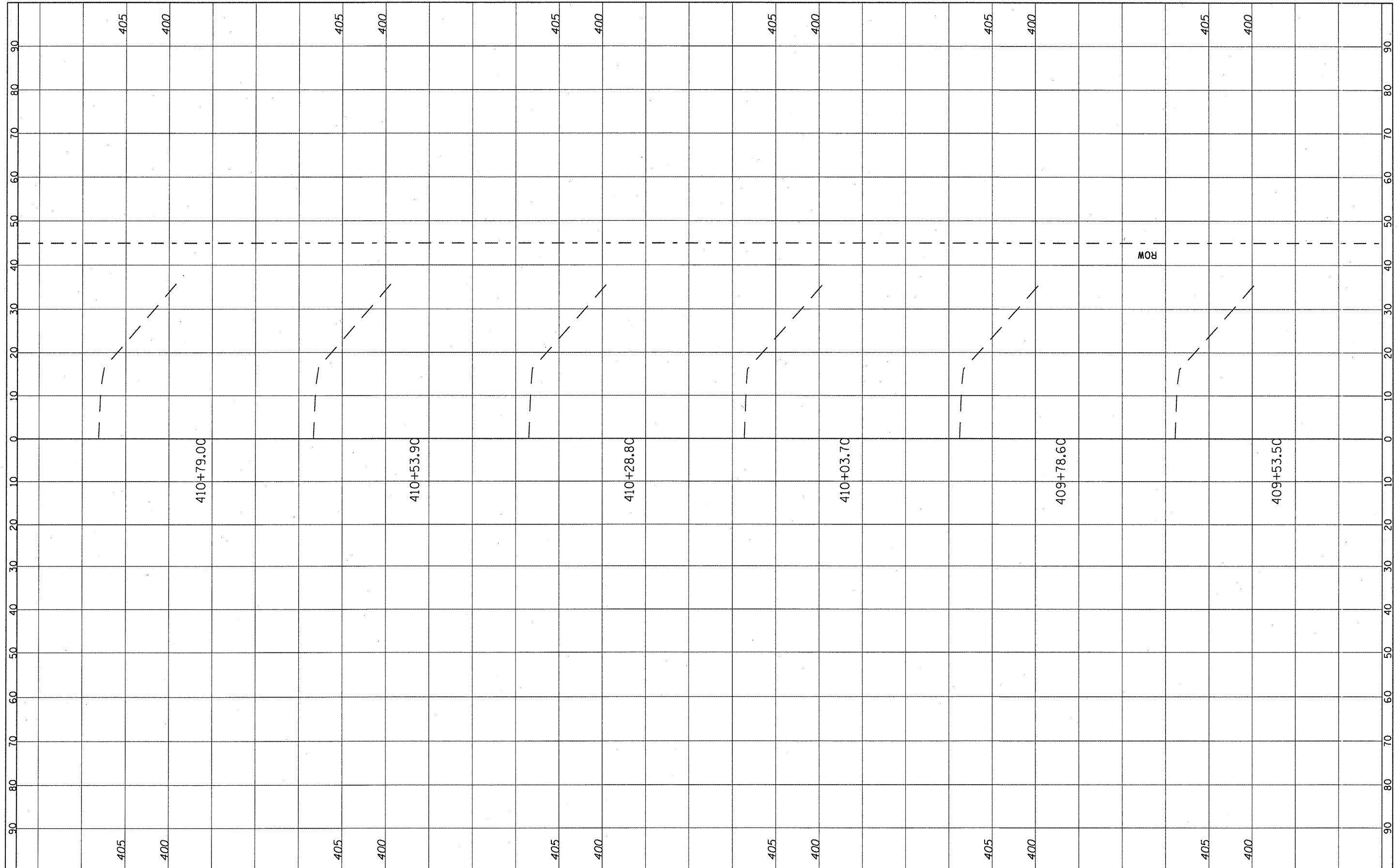
**CROSS SECTION
LOCATION 5 & 6 (SN 079-2425)**

SCALE: _____ SHEET NO. 40 OF 73 SHEETS STA. 408+02.90 TO STA. 409+28.40

F.A. RTE.	SECTION	COUNTY	TOTAL SHEETS	SHEET NO.
312	122-J	RANDOLPH	93	60
			CONTRACT NO. 76E33	
ILLINOIS FED. AID PROJECT				

FINISH	SURVEYED	DATE
SURVEY	TEMPLATE	BY
NOTE BOOK	AREAS CHECKED	
NO.		

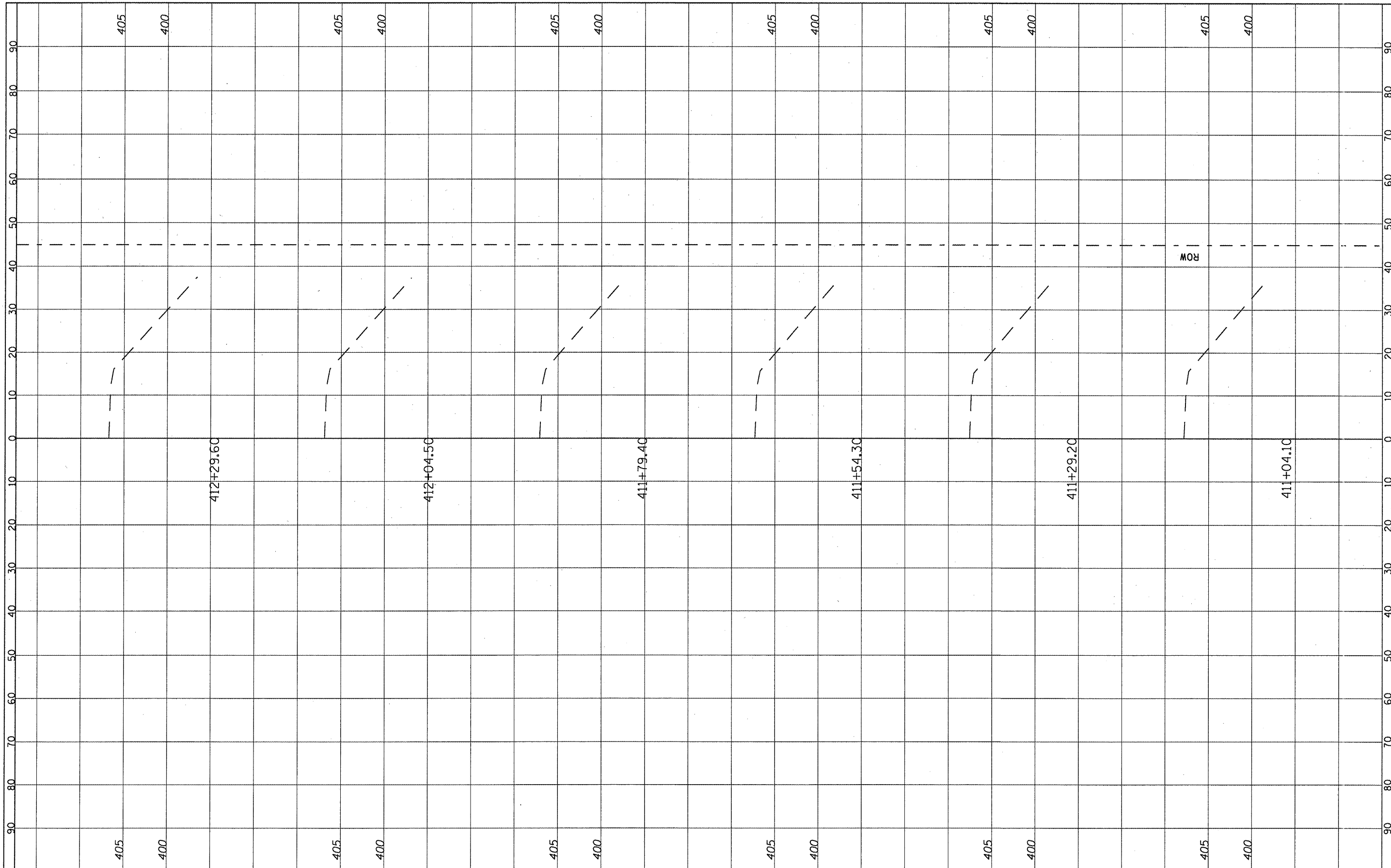
ORIGINAL	SURVEYED	DATE
SURVEY	TEMPLATE	BY
NOTE BOOK	AREAS CHECKED	
NO.		



FILE NAME =	USER NAME = #USER#	DESIGNED -	REVISED -	STATE OF ILLINOIS DEPARTMENT OF TRANSPORTATION	CROSS SECTION LOCATION 5 & 6 (SN 079-2425)		F.A. RTE. 312	SECTION 122-J	COUNTY RANDOLPH	TOTAL SHEETS 93	SHEET NO. 61	
#FILEL#	PLOT SCALE = #SCALE#	DRAWN -	REVISED -		SCALE: -----	SHEET NO. 41 OF 73 SHEETS	STA. 409+53.50 TO STA. 410+79.00	CONTRACT NO. 76E33				
	PLOT DATE = #DATE#	CHECKED -	REVISED -		ILLINOIS FED. AID PROJECT							
		DATE -	REVISED -									

FINAL SURVEY NO.	DATE
SUBMITTED	BY
REVISIONS	
PLOTTED	
TEMPLATE	
AREAS CHECKED	

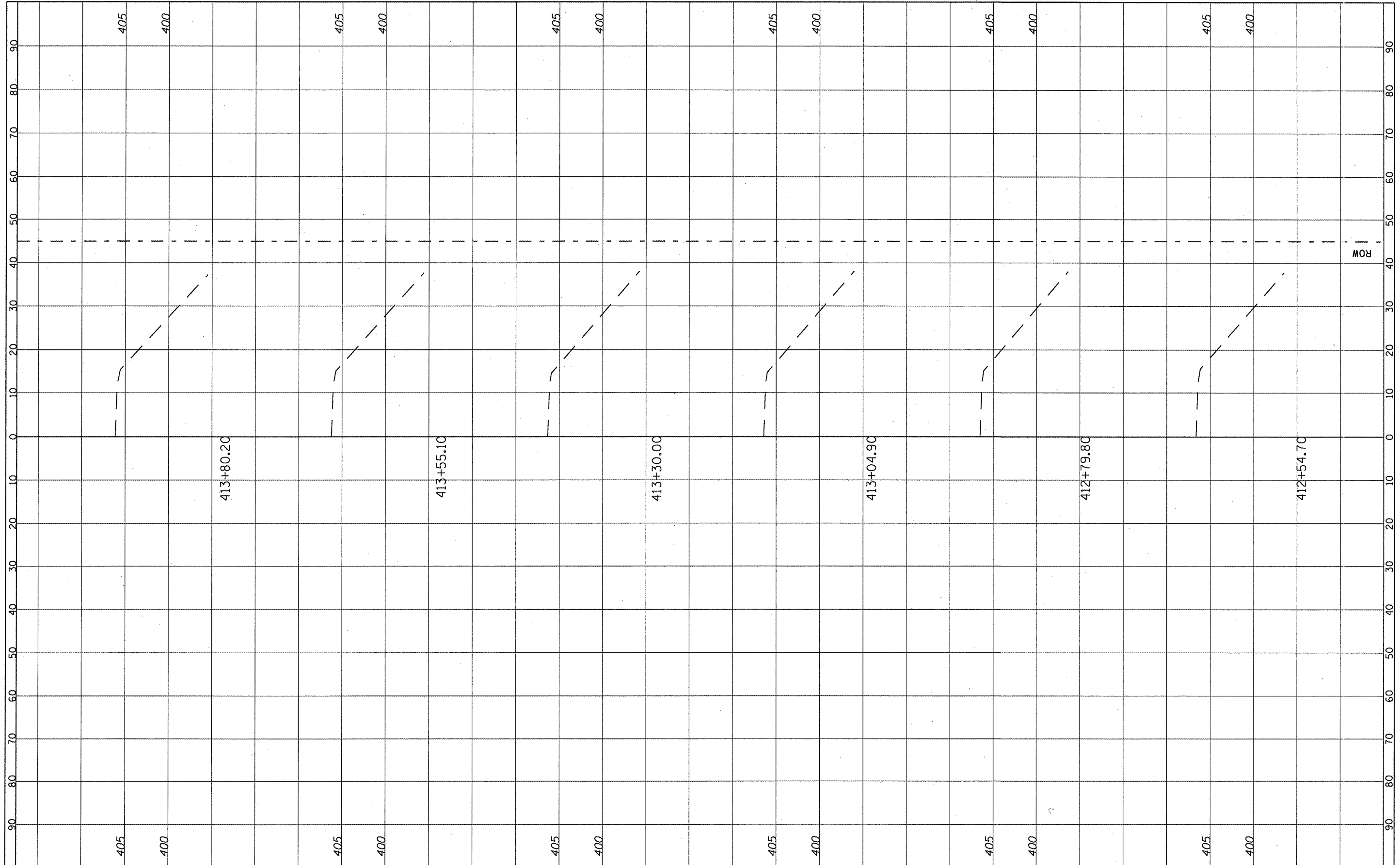
ORIGINAL SURVEY NO.	DATE
SUBMITTED	BY
REVISIONS	
PLOTTED	
TEMPLATE	
AREAS CHECKED	



FILE NAME = #FILE#	USER NAME = \$USER#	DESIGNED -	REVISED -	STATE OF ILLINOIS DEPARTMENT OF TRANSPORTATION	CROSS SECTION LOCATION 5 & 6 (SN 079-2425)	F.A. RTE. 312	SECTION 122-J	COUNTY RANDOLPH	TOTAL SHEETS 93	SHEET NO. 62	
PLOT SCALE = \$SCALE#	CHECKED -	REVISED -	SCALE: -----			SHEET NO. 42 OF 73 SHEETS	STA. 411+04.10 ... TO STA. 412+29.60...	CONTRACT NO. 76E33		ILLINOIS FED. AID PROJECT	
PLOT DATE = \$DATE#	DATE -	REVISED -									

FINAL SURVEY	DATE
SURVEYED	BY
NOTE BOOK	
NO.	
PLOTTED	
TEMPLATE	
AREAS CHECKED	

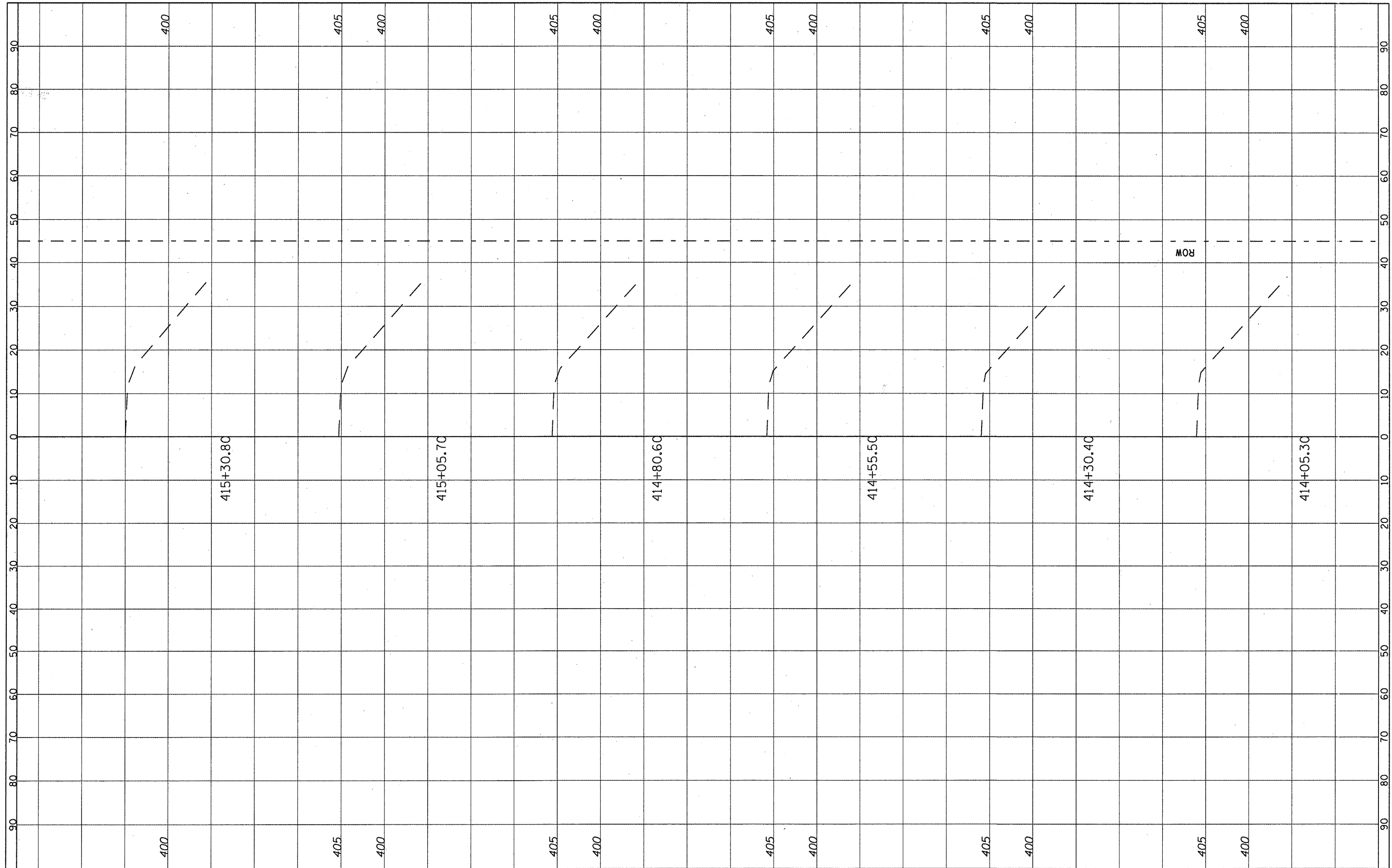
ORIGINAL SURVEY	DATE
SURVEYED	BY
NOTE BOOK	
NO.	
PLOTTED	
TEMPLATE	
AREAS CHECKED	



FILE NAME =	USER NAME = #USER#	DESIGNED -	REVISED -	STATE OF ILLINOIS DEPARTMENT OF TRANSPORTATION	CROSS SECTION LOCATION 5 & 6 (SN 079-2425)	F.A. RTE.	SECTION	COUNTY	TOTAL SHEETS	SHEET NO.	
#FILE#	PLOT SCALE = #SCALE#	DRAWN -	REVISED -			312	122-J	RANDOLPH	93	63	
	PLOT DATE = #DATE#	CHECKED -	REVISED -			CONTRACT NO. 76E33					
		DATE -	REVISED -			SCALE: SHEET NO. 43 OF 73 SHEETS STA. 412+54.70 TO STA. 413+80.20		ILLINOIS FED. AID PROJECT			

FINAL SURVEY	DATE
SURVEY	BY
NOTE BOOK	
TEMPLATE	
AREAS CHECKED	
NO.	

ORIGINAL SURVEY	DATE
SURVEY	BY
NOTE BOOK	
TEMPLATE	
AREAS CHECKED	
NO.	



FILE NAME =
#FILE#

USER NAME = #USER#
DESIGNED -
DRAWN -
CHECKED -
DATE -

REVISED -
REVISED -
REVISED -
REVISED -

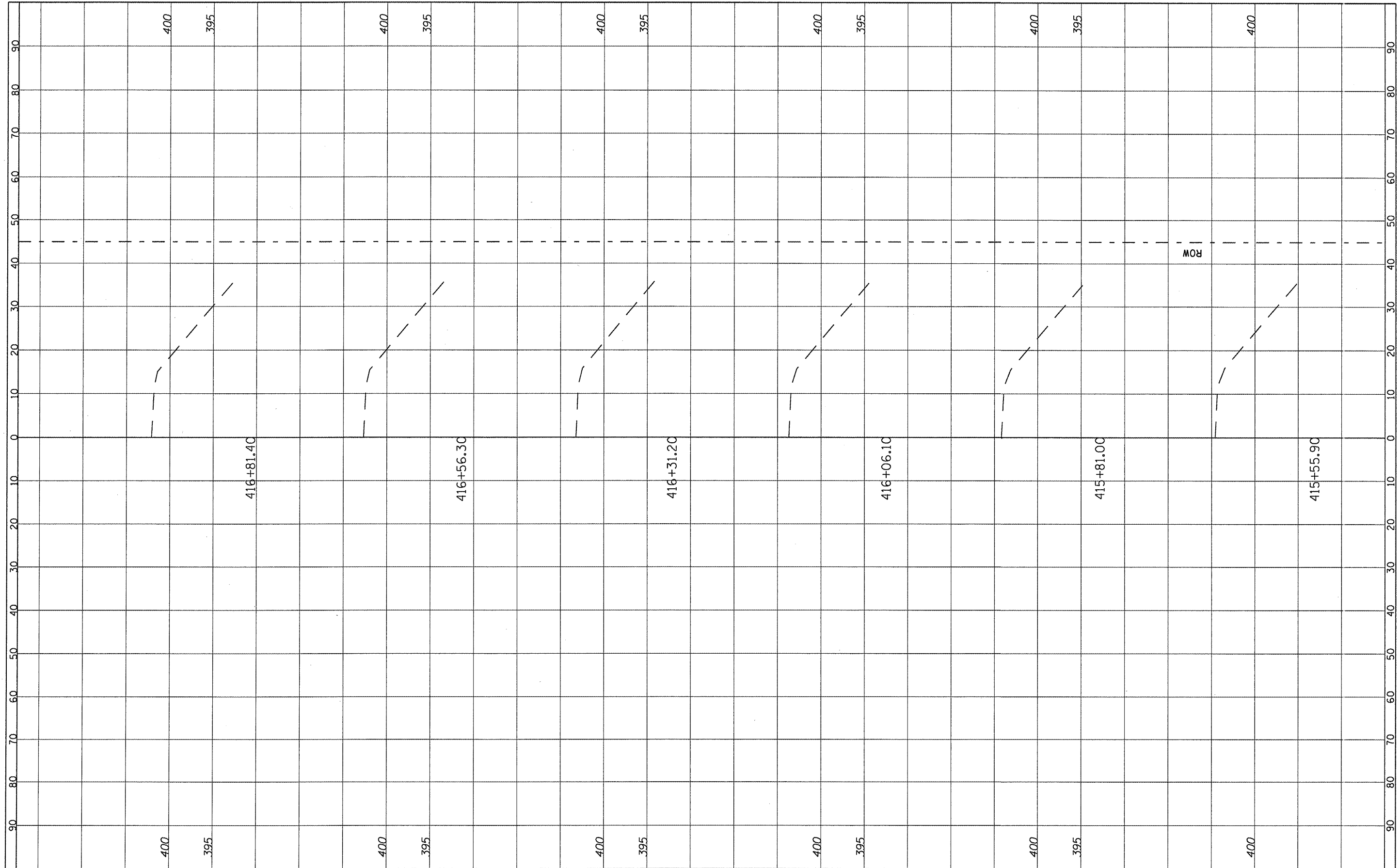
STATE OF ILLINOIS
DEPARTMENT OF TRANSPORTATION

CROSS SECTION
LOCATION 5 & 6 (SN 079-2425)
SCALE: SHEET NO. 44 OF 73 SHEETS STA. 414+05.30 TO STA. 415+30.80

F.A. RTE. 312	SECTION 122-J	COUNTY RANDOLPH	TOTAL SHEETS 93	SHEET NO. 64
CONTRACT NO. 76E33			ILLINOIS FED. AID PROJECT	

FINAL SURVEY	SURVEYED	BY	DATE
NOTE BOOK	TEMPLATE		
NO.	AREAS CHECKED		

ORIGINAL SURVEY	SURVEYED	BY	DATE
NOTE BOOK	TEMPLATE		
NO.	AREAS CHECKED		



FILE NAME =
#FILE#

USER NAME = #USER#
DESIGNED -
DRAWN -
CHECKED -
DATE -

REVISED -
REVISED -
REVISED -
REVISED -

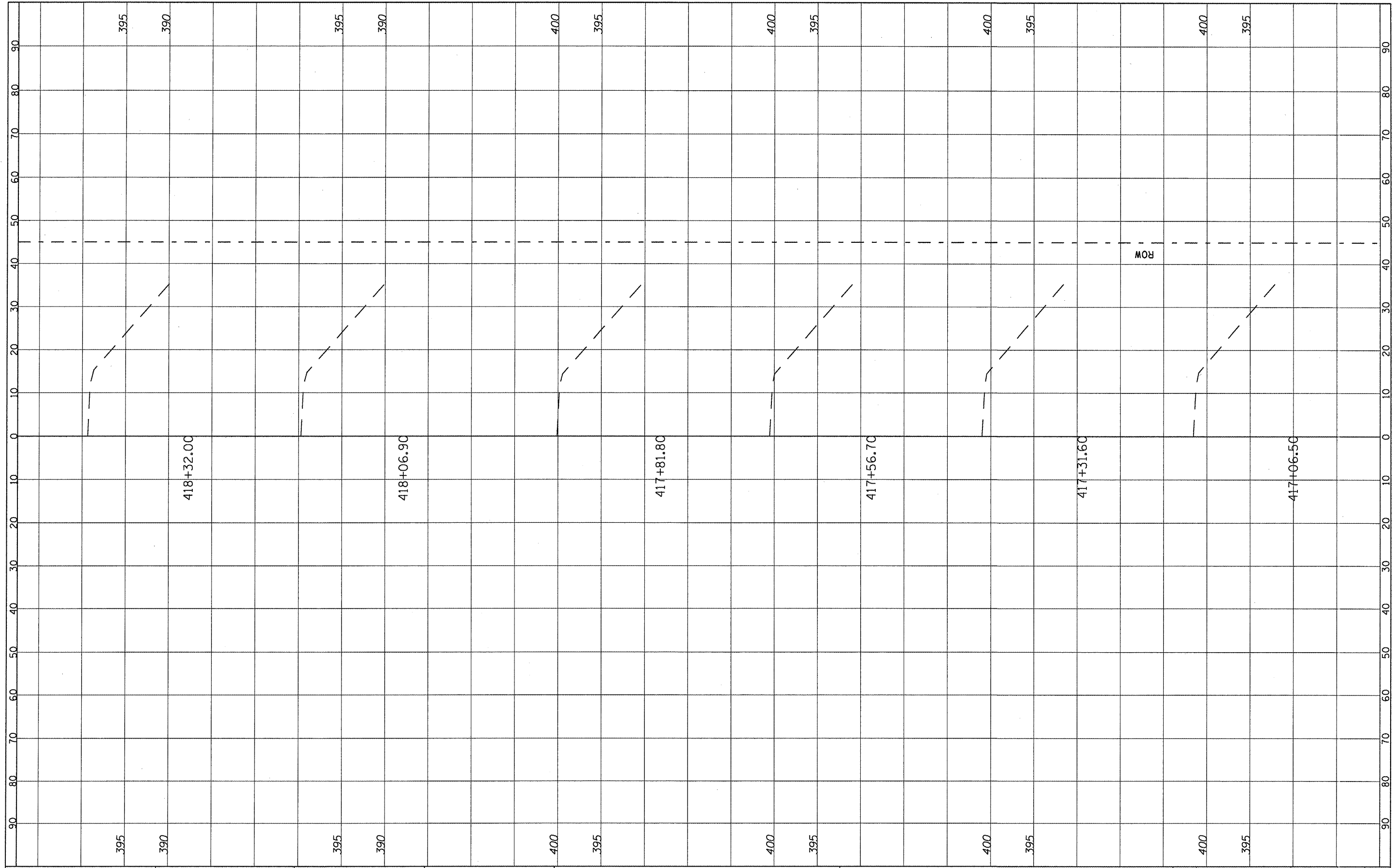
**STATE OF ILLINOIS
DEPARTMENT OF TRANSPORTATION**

**CROSS SECTION
LOCATION 5 & 6 (SN 079-2425)**
SCALE: SHEET NO. 45 OF 73 SHEETS STA. 415+55.90 TO STA. 416+81.40

F.A. RTE.	SECTION	COUNTY	TOTAL SHEETS	SHEET NO.
312	122-J	RANDOLPH	93	65
			CONTRACT NO. 76E33	
ILLINOIS FED. AID PROJECT				

FINAL SURVEY	SURVEYED	BY	DATE
NOTE BOOK	TEMPLATE		
NO.	AREAS CHECKED		

ORIGINAL SURVEY	SURVEYED	BY	DATE
NOTE BOOK	TEMPLATE		
NO.	AREAS CHECKED		



FILE NAME *	USER NAME = #USER*
#FILE#	

DESIGNED -	REVISIED -
DRAWN -	REVISIED -
CHECKED -	REVISIED -
DATE -	REVISIED -

PLOT SCALE = #SCALE*	
PLOT DATE = #DATE*	

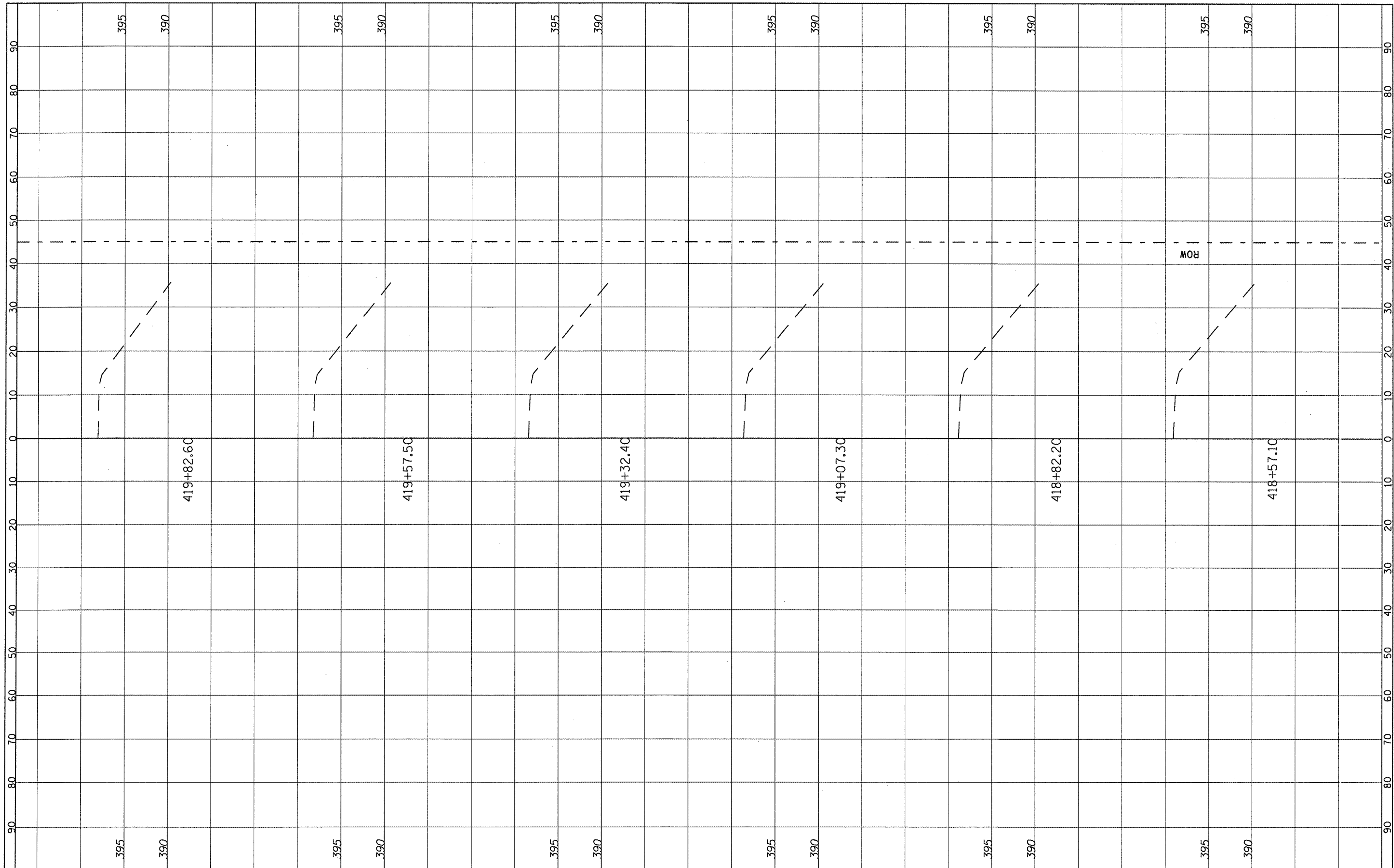
**STATE OF ILLINOIS
DEPARTMENT OF TRANSPORTATION**

SCALE: _____	SHEET NO. 46 OF 73 SHEETS	STA. 417+06.50 TO STA. 418+32.00
--------------	---------------------------	----------------------------------

F.A. RTE. 312	SECTION 122-J	COUNTY RANDOLPH	TOTAL SHEETS 93	SHEET NO. 66
CONTRACT NO. 76E33			ILLINOIS FED. AID PROJECT	

DATE	BY
SURVEYED	PLOTTED
NOTE BOOK	DATE
NO.	AREAS CHECKED

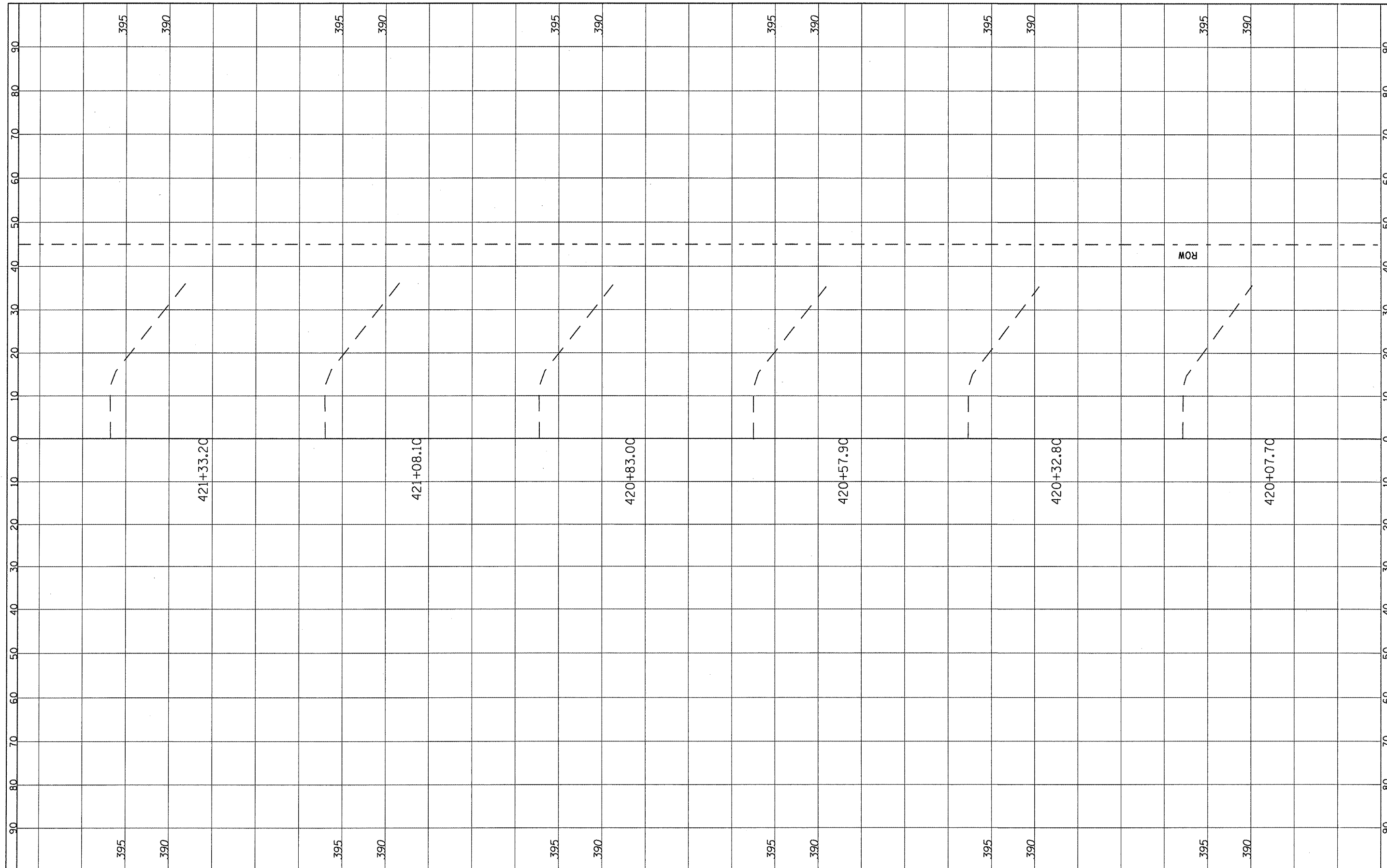
DATE	BY
SURVEYED	PLOTTED
NOTE BOOK	DATE
NO.	AREAS CHECKED



FILE NAME =	USER NAME = *USER*	DESIGNED -	REVISED -	STATE OF ILLINOIS DEPARTMENT OF TRANSPORTATION	CROSS SECTION LOCATION 5 & 6 (SN 079-2425)		F.A. RTE.	SECTION	COUNTY	TOTAL SHEETS	SHEET NO.	
#FILE#		DRAWN -	REVISED -		SCALE: _____	SHEET NO. 47 OF 73 SHEETS	STA. 418+57.10 TO STA. 419+82.60	312	122-J	RANDOLPH	93	67
		CHECKED -	REVISED -								CONTRACT NO. 76E33	
		DATE -	REVISED -								ILLINOIS FED. AID PROJECT	

FINAL SURVEY NOTE BOOK NO.	SURVEYED BY	DATE

ORIGINAL SURVEY NOTE BOOK NO.	SURVEYED BY	DATE



FILE NAME =	USER NAME = #USER#	DESIGNED -	REVISED -
#FILE#		DRAWN -	REVISED -
		CHECKED -	REVISED -
		DATE -	REVISED -

**STATE OF ILLINOIS
DEPARTMENT OF TRANSPORTATION**

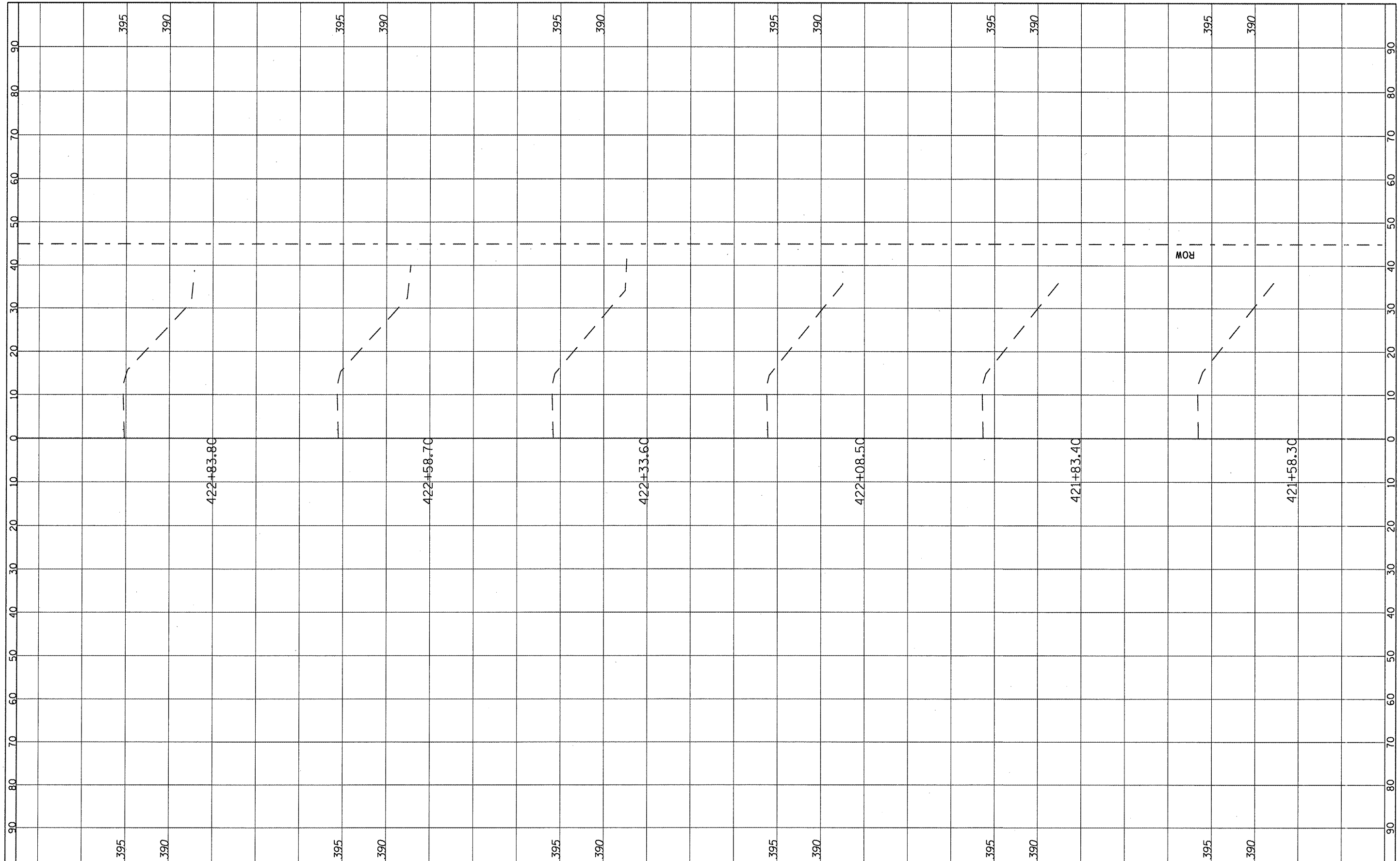
**CROSS SECTION
LOCATION 5 & 6 (SN 079-2425)**

SCALE: _____ SHEET NO. 48 OF 73 SHEETS STA. 420+07.70 TO STA. 421+33.20

F.A. RTE.	SECTION	COUNTY	TOTAL SHEETS	SHEET NO.
312	122-J	RANDOLPH	93	68
CONTRACT NO. 76E33			ILLINOIS FED. AID PROJECT	

DESIGNED	DATE
PLOTTED	BY
TEMPLATE	
AREAS CHECKED	
NO.	

DESIGNED	DATE
PLOTTED	BY
TEMPLATE	
AREAS CHECKED	
NO.	



FILE NAME = #FILEL#

USER NAME = #USER#
 DESIGNED - ---
 DRAWN - ---
 CHECKED - ---
 DATE - ---

REVISIONS
 REVISIONS - ---
 REVISIONS - ---
 REVISIONS - ---

**STATE OF ILLINOIS
 DEPARTMENT OF TRANSPORTATION**

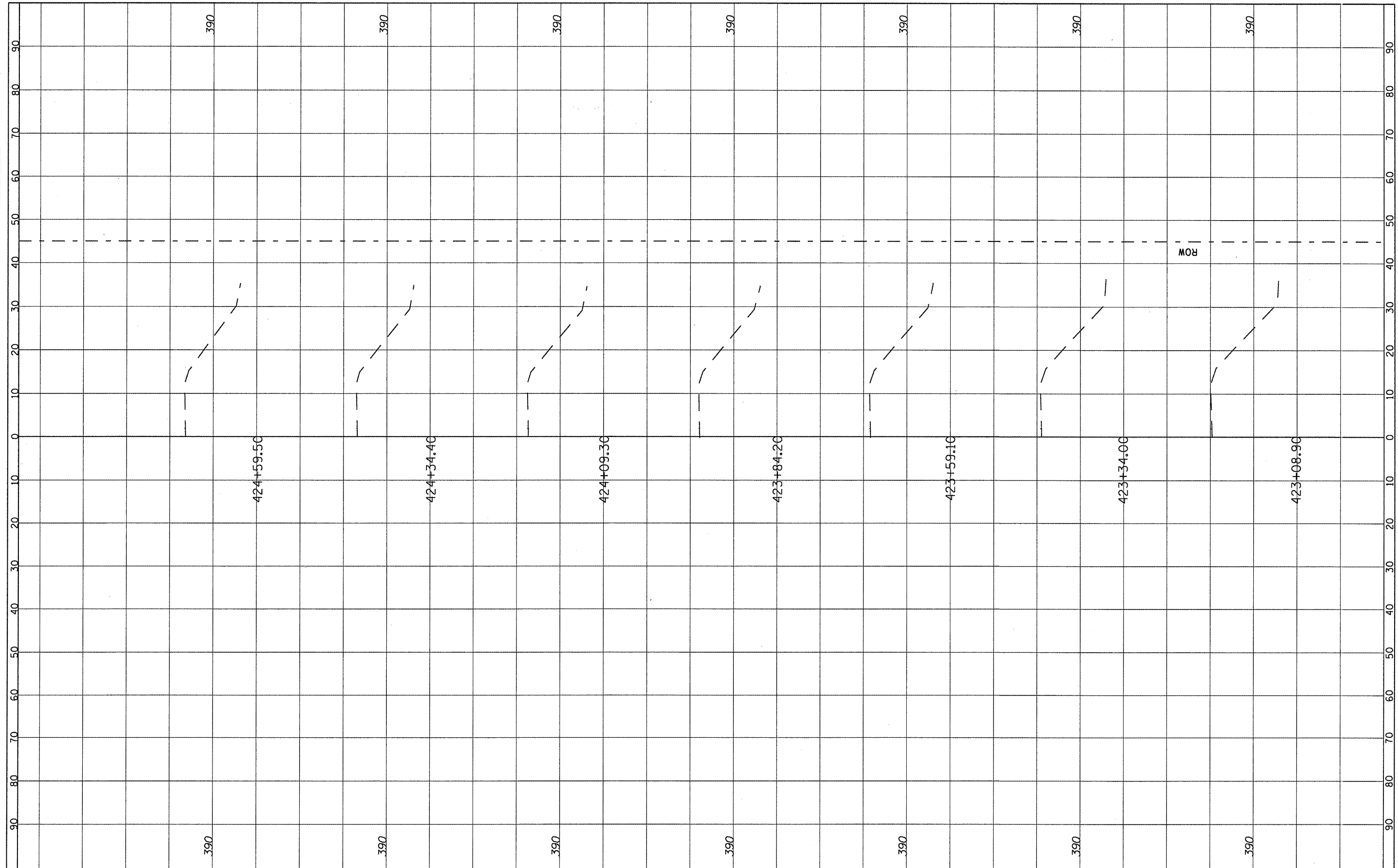
**CROSS SECTION
 LOCATION 5 & 6 (SN 079-2425)**

SCALE: ----- SHEET NO. 49 OF 73 SHEETS STA. 421+58.30 TO STA. 422+83.80

F.A. RTE. 312	SECTION 122-J	COUNTY RANDOLPH	TOTAL SHEETS 93	SHEET NO. 69
CONTRACT NO. 76E33			ILLINOIS FED. AID PROJECT	

FINAL	SURVEYED	DATE
SURVEY	PLOTTED	BY
NOTE BOOK	TEMPLATE	
NO.	AREAS CHECKED	

ORIGINAL	SURVEYED	DATE
SURVEY	PLOTTED	BY
NOTE BOOK	TEMPLATE	
NO.	AREAS CHECKED	



FILE NAME =
#FILE#

USER NAME = #USER*	DESIGNED -	REVISED -
PLOT SCALE = #SCALE*	DRAWN -	REVISED -
PLOT DATE = #DATE*	CHECKED -	REVISED -
	DATE -	REVISED -

**STATE OF ILLINOIS
DEPARTMENT OF TRANSPORTATION**

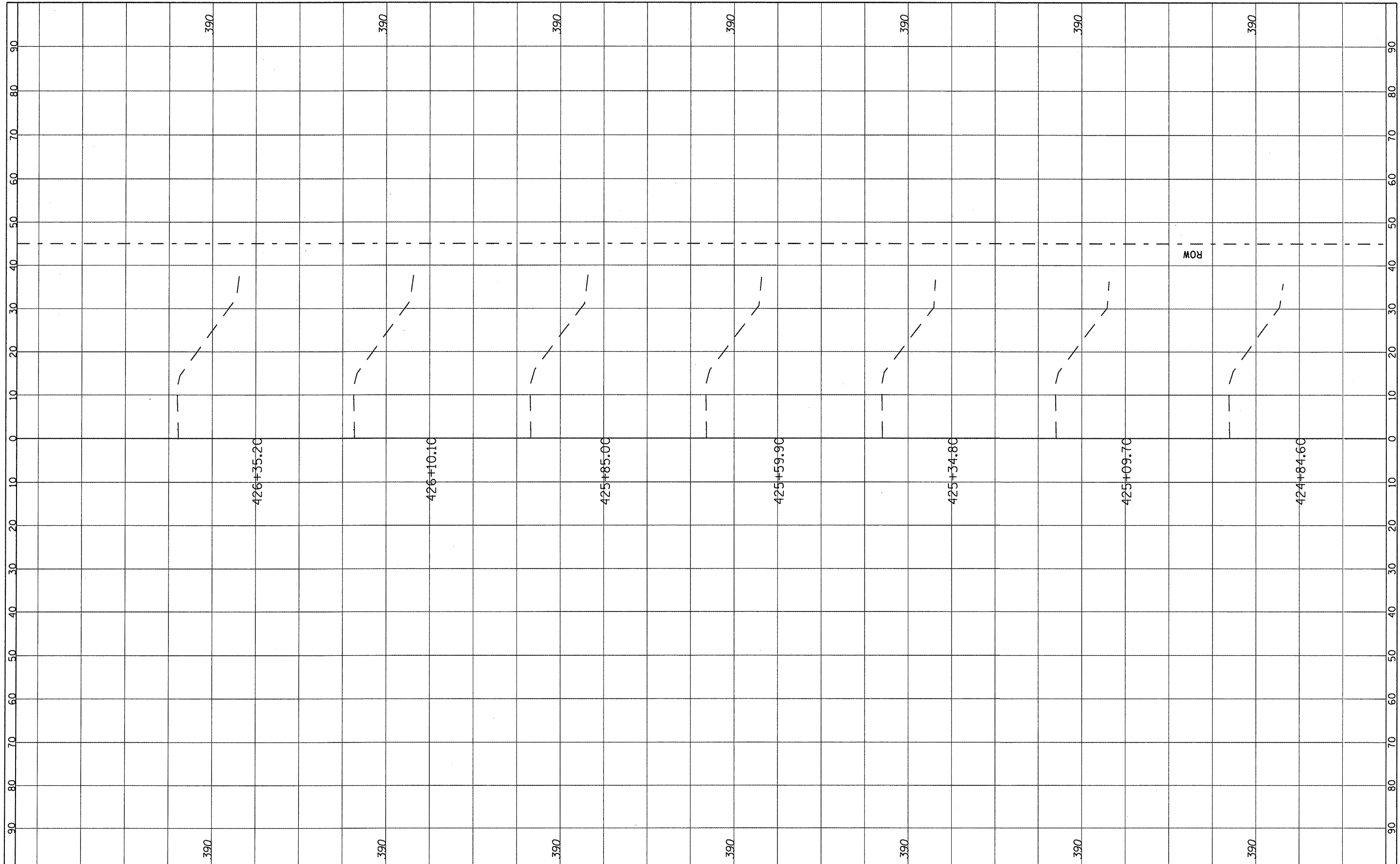
**CROSS SECTION
LOCATION 5 & 6 (SN 079-2425)**

SCALE: _____ SHEET NO. 50 OF 73 SHEETS STA. 423+08.90 TO STA. 424+59.50

F.A. RTE. 312	SECTION 122-J	COUNTY RANDOLPH	TOTAL SHEETS 93	SHEET NO. 70
CONTRACT NO. 76E33			ILLINOIS FED. AID PROJECT	

FINISHED SURVEY	SURVEYED	BY	DATE
NOTE BOOK	PLOTTED		
NO.	TEMPLATE		
	AREAS CHECKED		

ORIGINAL SURVEY	SURVEYED	BY	DATE
NOTE BOOK	PLOTTED		
NO.	TEMPLATE		
	AREAS CHECKED		



FILE NAME =
#FILE#

USER NAME = #USER#	DESIGNED -	REVISED -
	DRAWN -	REVISED -
PLOT SCALE = #SCALE#	CHECKED -	REVISED -
PLOT DATE = #DATE#	DATE -	REVISED -

**STATE OF ILLINOIS
DEPARTMENT OF TRANSPORTATION**

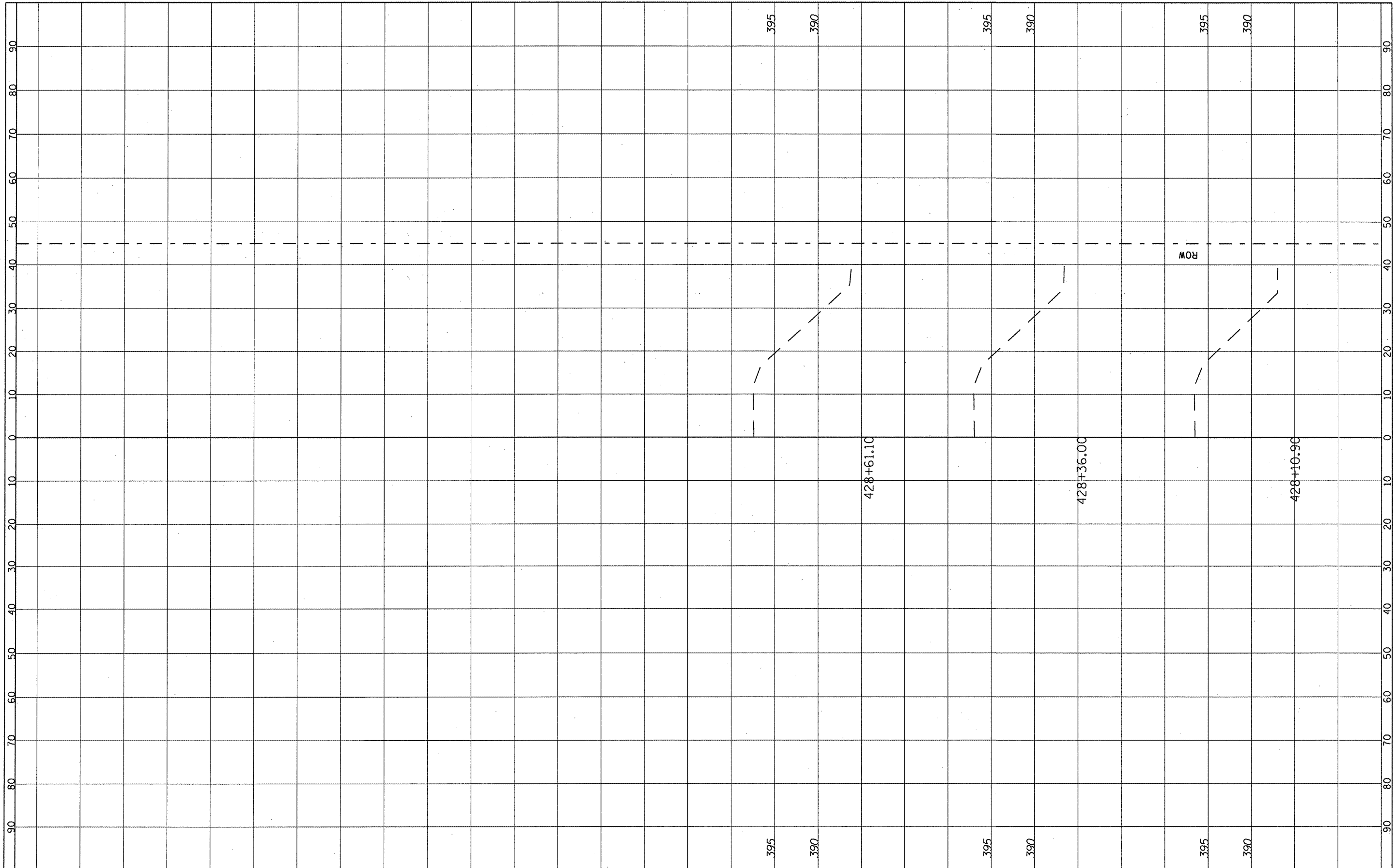
**CROSS SECTION
LOCATION 5 & 6 (SN 079-2425)**

SCALE: _____ SHEET NO. 51 OF 73 SHEETS STA. 424+84.60 TO STA. 426+35.20

F.A. RTE.	SECTION	COUNTY	TOTAL SHEETS	SHEET NO.
312	122-J	RANDOLPH	93	71
			CONTRACT NO. 76E33	
ILLINOIS FED. AID PROJECT				

FINN	BY	DATE
SURVEY		
NOTE BOOK		
NO.		
SURVEYED		
PLOTTED		
DATE		
AREAS		
CHECKED		

ORIGINAL	BY	DATE
SURVEY		
NOTE BOOK		
NO.		
SURVEYED		
PLOTTED		
DATE		
AREAS		
CHECKED		



FILE NAME =
#FILE#

USER NAME = #USER#	DESIGNED -	REVISED -
DESIGNED -	DRAWN -	REVISED -
CHECKED -	CHECKED -	REVISED -
DATE -	DATE -	REVISED -

**STATE OF ILLINOIS
DEPARTMENT OF TRANSPORTATION**

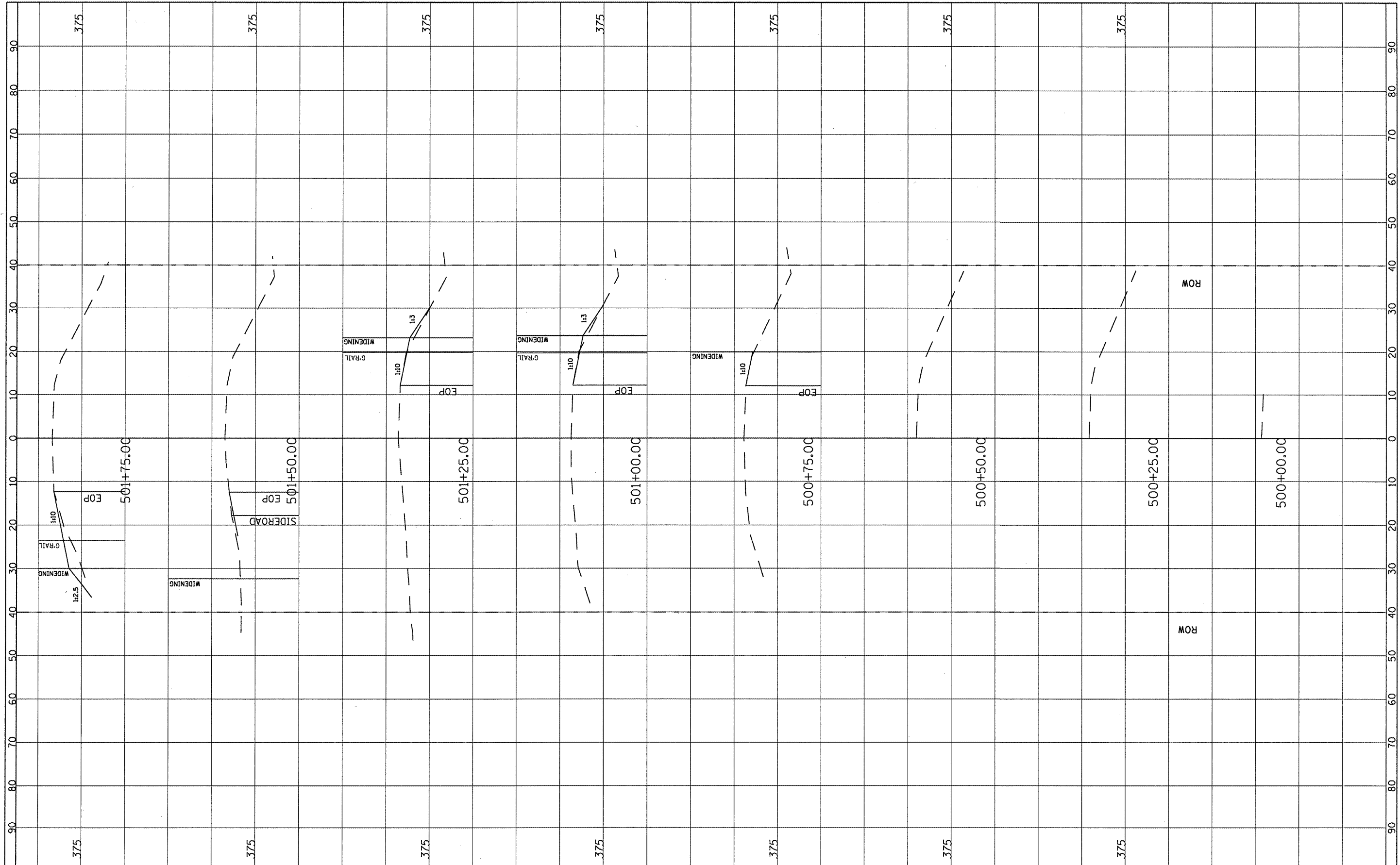
**CROSS SECTION
LOCATION 5 & 6 (SN 079-2425)**

SCALE: _____ SHEET NO. 53 OF 73 SHEETS STA. 428+10.90 TO STA. 428+61.10

F.A. RTE-	SECTION	COUNTY	TOTAL SHEETS	SHEET NO.
312	122-J	RANDOLPH	93	73
CONTRACT			NO. 76E33	
ILLINOIS FED. AID PROJECT				

FINAL SURVEY	SURVEYED	DATE
NOTE BOOK	PLOTTED	BY
NO.	DATE	
	AREAS CHECKED	

ORIGINAL SURVEY	SURVEYED	DATE
NOTE BOOK	PLOTTED	BY
NO.	DATE	
	AREAS CHECKED	



FILE NAME =
#FILE#

USER NAME = #USER#	DESIGNED -	REVISED -
	DRAWN -	REVISED -
PLOT SCALE = #SCALE#	CHECKED -	REVISED -
PLOT DATE = #DATE#	DATE -	REVISED -

**STATE OF ILLINOIS
DEPARTMENT OF TRANSPORTATION**

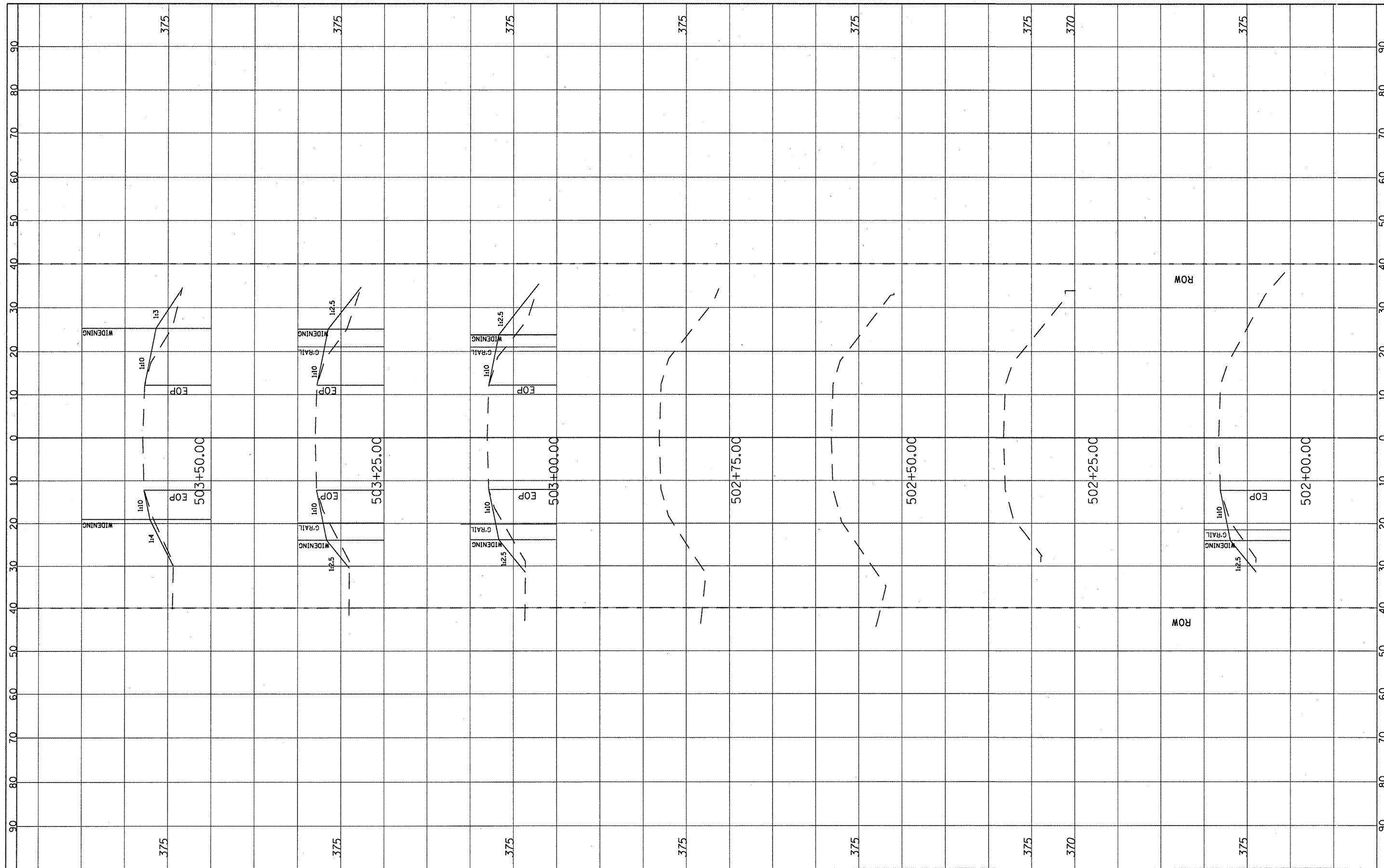
**CROSS SECTION
LOCATION 7 (SN 079-2427)**

SCALE: _____ SHEET NO. 54 OF 73 SHEETS STA. 500+00.00 TO STA. 501+75.00

F.A. RTE.	SECTION	COUNTY	TOTAL SHEETS	SHEET NO.
312	122-J	RANDOLPH	93	74
			CONTRACT NO. 76E33	
ILLINOIS FED. AID PROJECT				

FINAL SURVEY	DATE
SURVEYED	BY
NOTE BOOK	NO.
TEMPLATE	
AREAS CHECKED	

ORIGINAL SURVEY	DATE
SURVEYED	BY
NOTE BOOK	NO.
TEMPLATE	
AREAS CHECKED	



FILE NAME =	USER NAME = #USER#	DESIGNED -	REVISED -
#FILE#		DRAWN -	REVISED -
		CHECKED -	REVISED -
		DATE -	REVISED -

**STATE OF ILLINOIS
DEPARTMENT OF TRANSPORTATION**

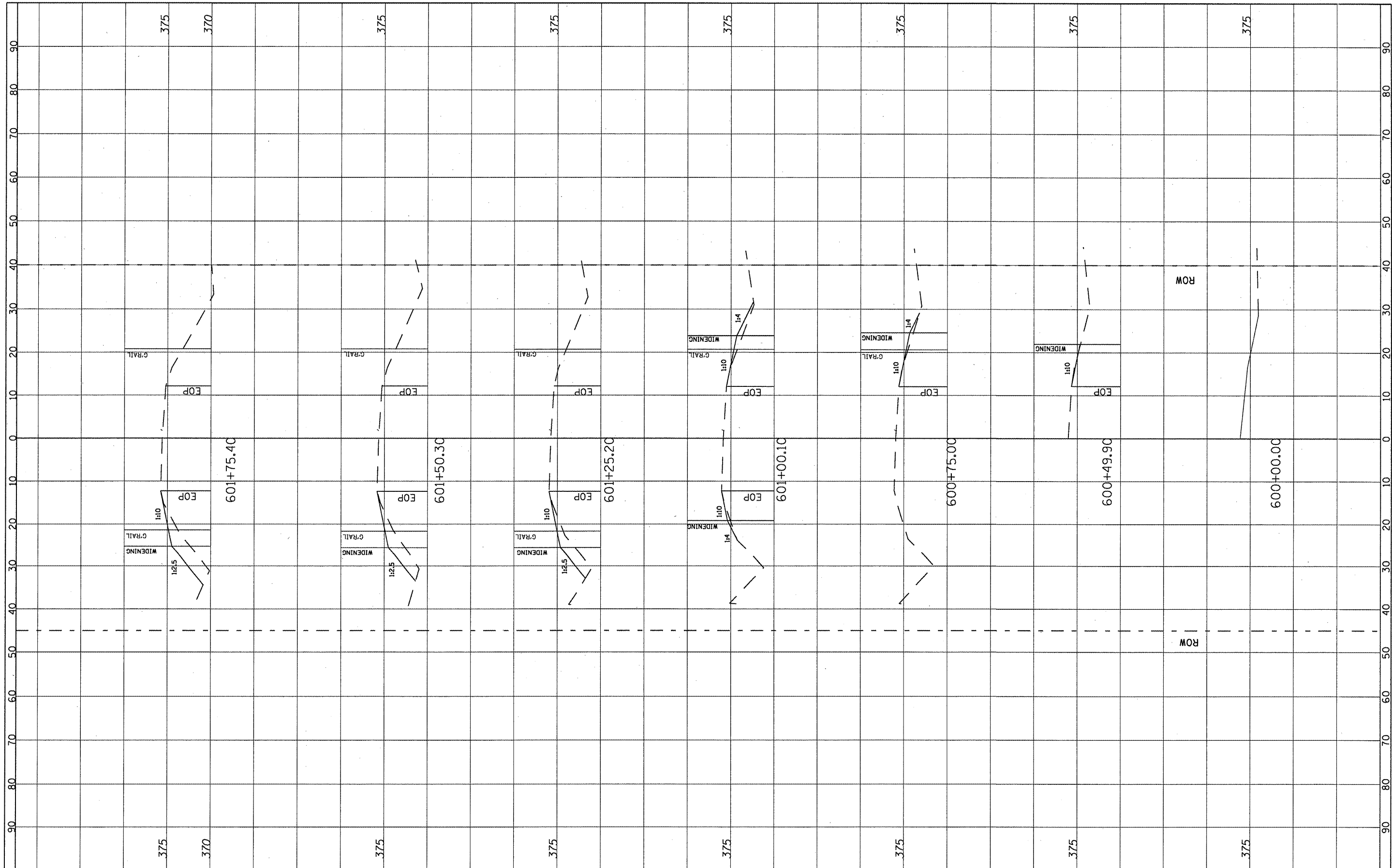
**CROSS SECTION
LOCATION 7 (SN 079-2427)**

SCALE: _____ SHEET NO. 55 OF 73 SHEETS STA. 502+00.00 TO STA. 503+50.00

F.A. RTE.	SECTION	COUNTY	TOTAL SHEETS	SHEET NO.
312	122-J	RANDOLPH	93	75
			CONTRACT NO. 76E33	
ILLINOIS FED. AID PROJECT				

FINAL SURVEY	SURVEYED	BY	DATE
NOTE BOOK	PLOTTED		
AREAS CHECKED	DATE		
NO.			

ORIGINAL SURVEY	SURVEYED	BY	DATE
NOTE BOOK	PLOTTED		
AREAS CHECKED	DATE		
NO.			



FILE NAME =
#FILE#

USER NAME = *USER*	DESIGNED -	REVISD -
	DRAWN -	REVISD -
PLOT SCALE = *SCALE*	CHECKED -	REVISD -
PLOT DATE = *DATE*	DATE -	REVISD -

**STATE OF ILLINOIS
DEPARTMENT OF TRANSPORTATION**

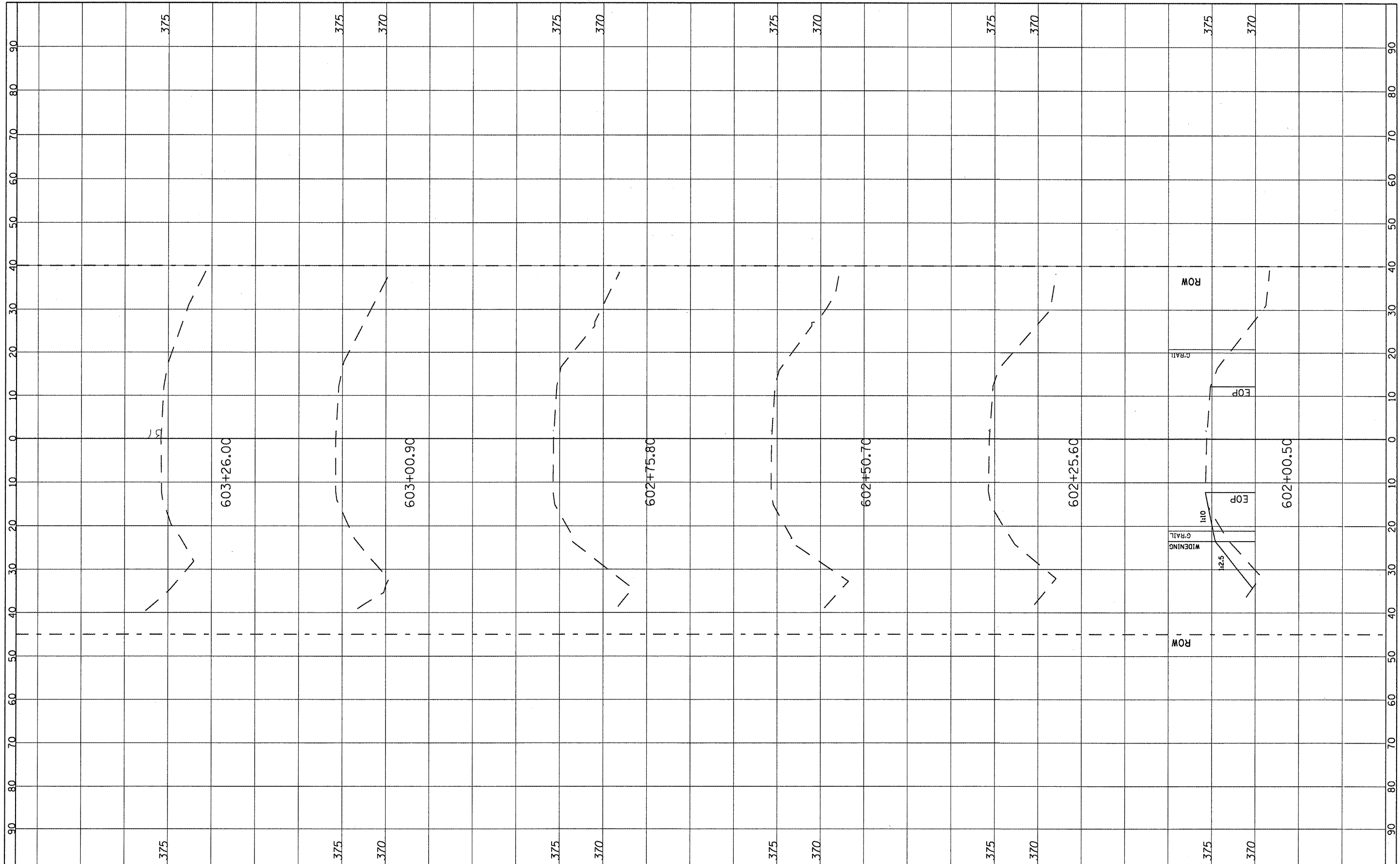
**CROSS SECTION
LOCATION 8 (SN 079-2428)**

SCALE: _____ SHEET NO. 57 OF 73 SHEETS STA. 600+00.00 TO STA. 601+75.40

F.A. RTE.	SECTION	COUNTY	TOTAL SHEETS	SHEET NO.
312	122-J	RANDOLPH	93	77
			CONTRACT NO. 76E33	
ILLINOIS FED. AID PROJECT				

FINAL SURVEY	BY	DATE
SURVEYED		
PLOTTED		
NOTE BOOK		
AREAS CHECKED		
NO.		

ORIGINAL SURVEY	BY	DATE
SURVEYED		
PLOTTED		
NOTE BOOK		
AREAS CHECKED		
NO.		



FILE NAME =
#FILE#

USER NAME = #USER#	DESIGNED -	REVISÉ -
	DRAWN -	REVISÉ -
PLOT SCALE = #SCALE#	CHECKED -	REVISÉ -
PLOT DATE = #DATE#	DATE -	REVISÉ -

**STATE OF ILLINOIS
DEPARTMENT OF TRANSPORTATION**

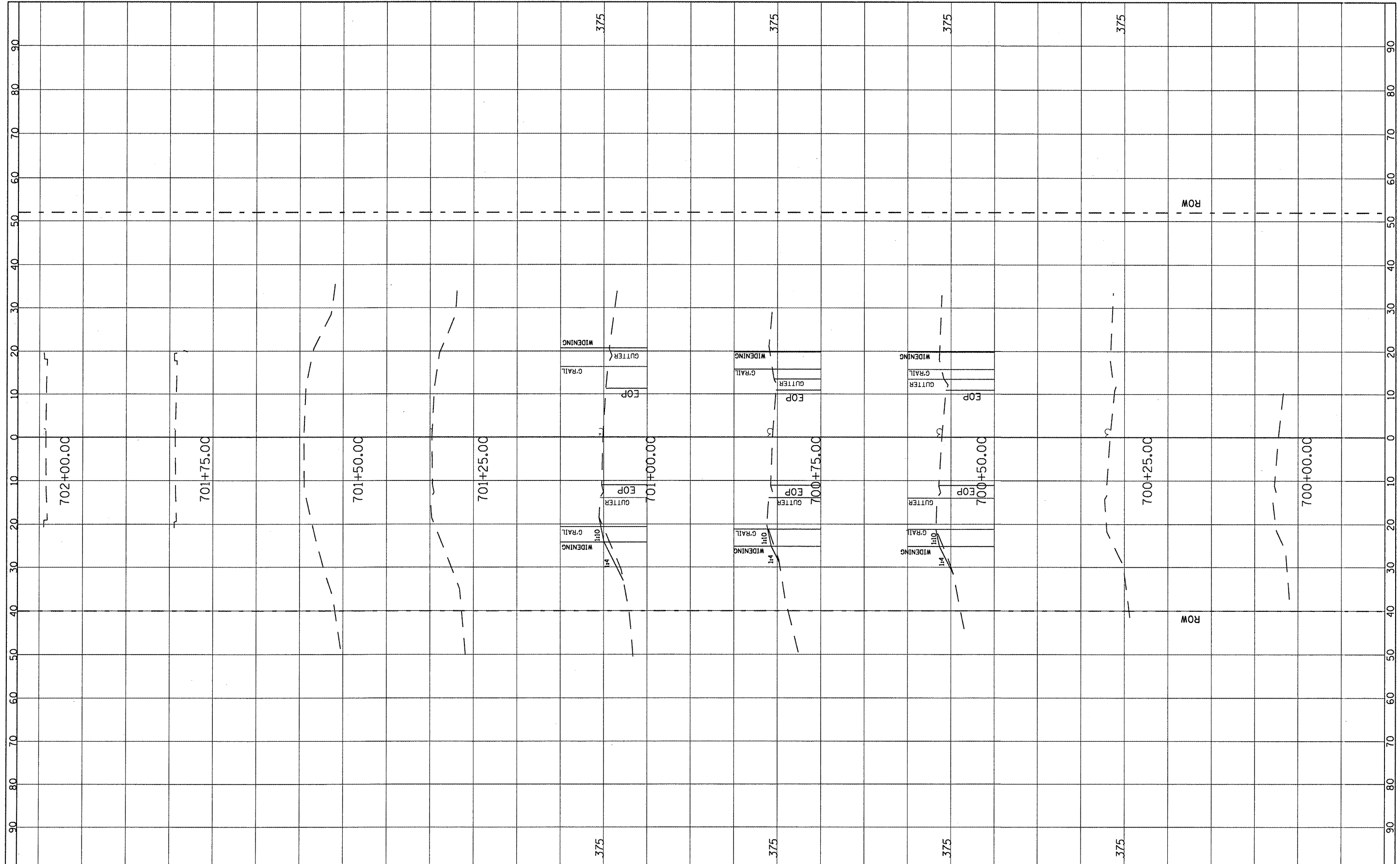
**CROSS SECTION
LOCATION 8 (SN 079-2428)**

SCALE: _____ SHEET NO. 58 OF 73 SHEETS STA. 602+00.50 TO STA. 603+26.00

F.A. RTE.	SECTION	COUNTY	TOTAL SHEETS	SHEET NO.
312	122-J	RANDOLPH	93	78
			CONTRACT NO. 76E33	
ILLINOIS FED. AID PROJECT				

FINI	SURVEYED	BY	DATE
SURVEY	NOTE BOOK		
NO.	AREAS CHECKED		

ORIGINAL	SURVEYED	BY	DATE
SURVEY	NOTE BOOK		
NO.	AREAS CHECKED		



FILE NAME =
#FILE#

USER NAME = #USER#	DESIGNED -	REVISD -
	DRAWN -	REVISD -
PLOT SCALE = #SCALE#	CHECKED -	REVISD -
PLOT DATE = #DATE#	DATE -	REVISD -

**STATE OF ILLINOIS
DEPARTMENT OF TRANSPORTATION**

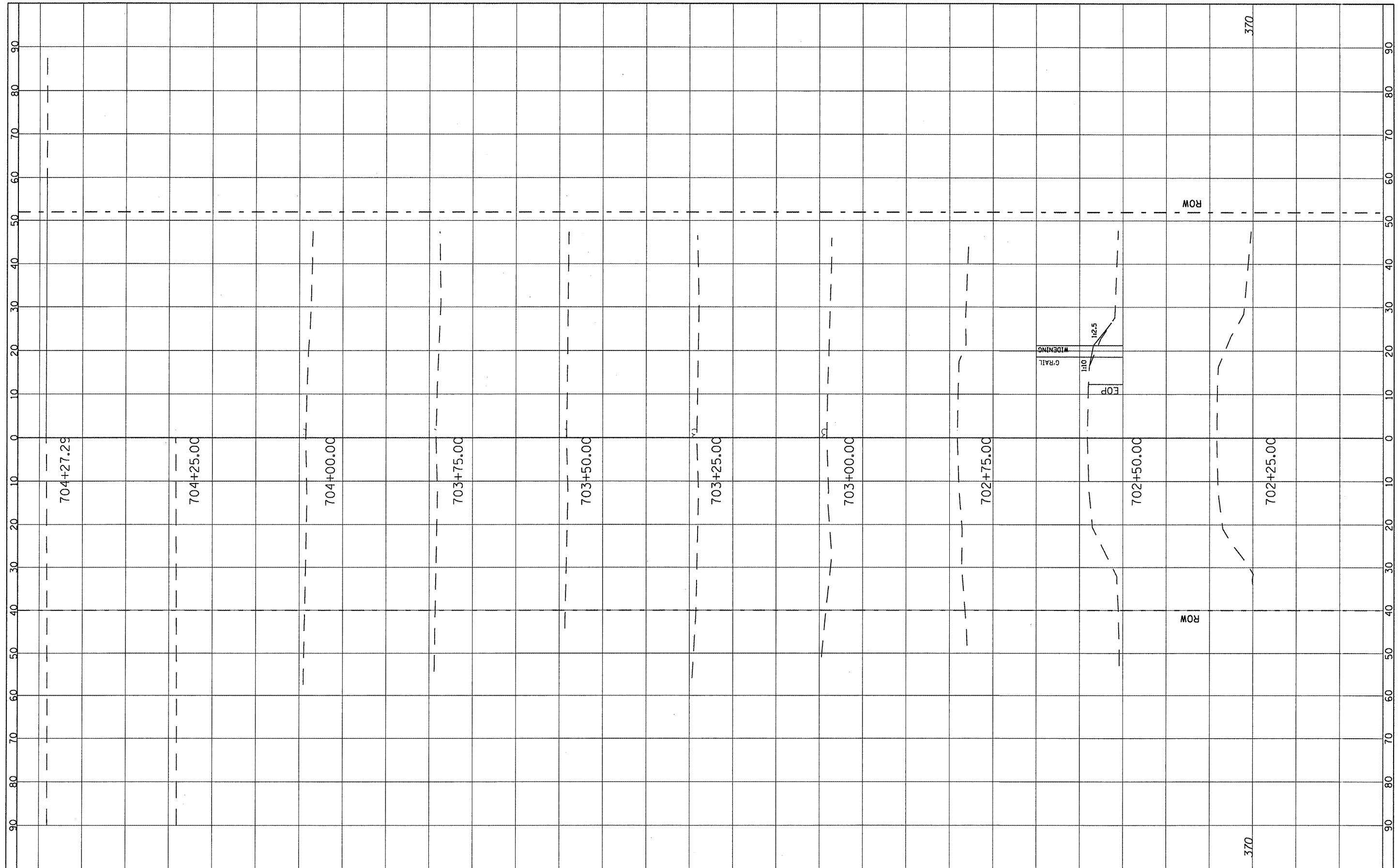
**CROSS SECTION
LOCATION 9 (SN 079-0012)**

SCALE: _____ SHEET NO. 61 OF 73 SHEETS STA. 100+00.00 TO STA. 102+00.00

F.A. RTE.	SECTION	COUNTY	TOTAL SHEETS	SHEET NO.
312	122-J		93	81
			CONTRACT NO. 76E33	
ILLINOIS FED. AID PROJECT				

FINAL	SURVEYED	BY	DATE
SURVEY	NOTE BOOK		
NO.	AREAS CHECKED		

ORIGINAL	SURVEYED	BY	DATE
SURVEY	NOTE BOOK		
NO.	AREAS CHECKED		



FILE NAME =
#FILE#

USER NAME = #USER#	DESIGNED -	REVISD -
PLOT SCALE = #SCALE#	DRAWN -	REVISD -
PLOT DATE = #DATE#	CHECKED -	REVISD -
	DATE -	REVISD -

**STATE OF ILLINOIS
DEPARTMENT OF TRANSPORTATION**

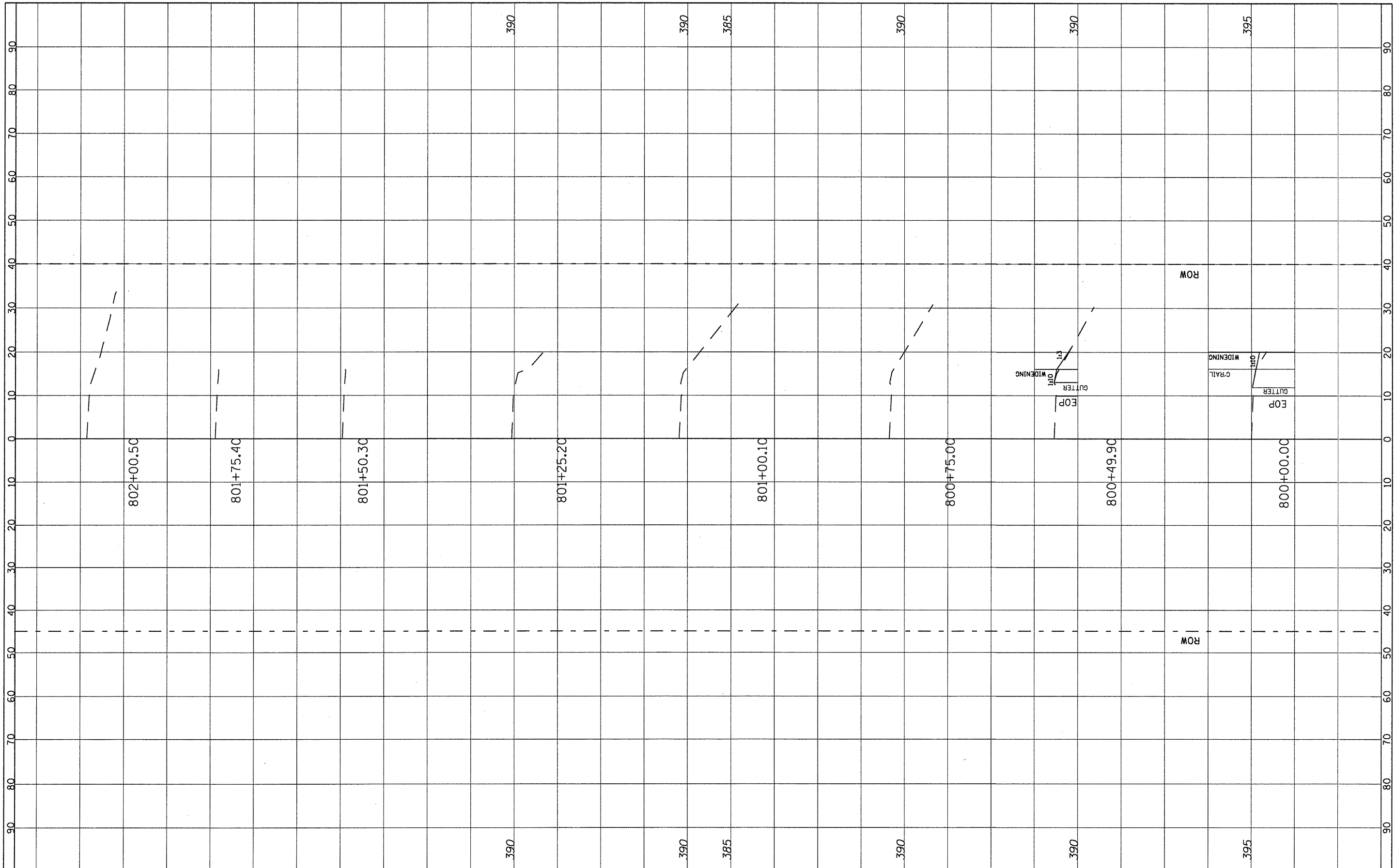
**CROSS SECTION
LOCATION 9 (SN 079-0012)**

SCALE: _____ SHEET NO. 62 OF 73 SHEETS STA. 702+25.00 TO STA. 704+27.29

F.A. RTE.	SECTION	COUNTY	TOTAL SHEETS	SHEET NO.
312	122-J	RANDOLPH	93	82
CONTRACT NO. 76E33			ILLINOIS FED. AID PROJECT	

FINA	SURVEYED	DATE
BOOK	PLOTTED	BY
NO.	DATE	
	AREAS CHECKED	

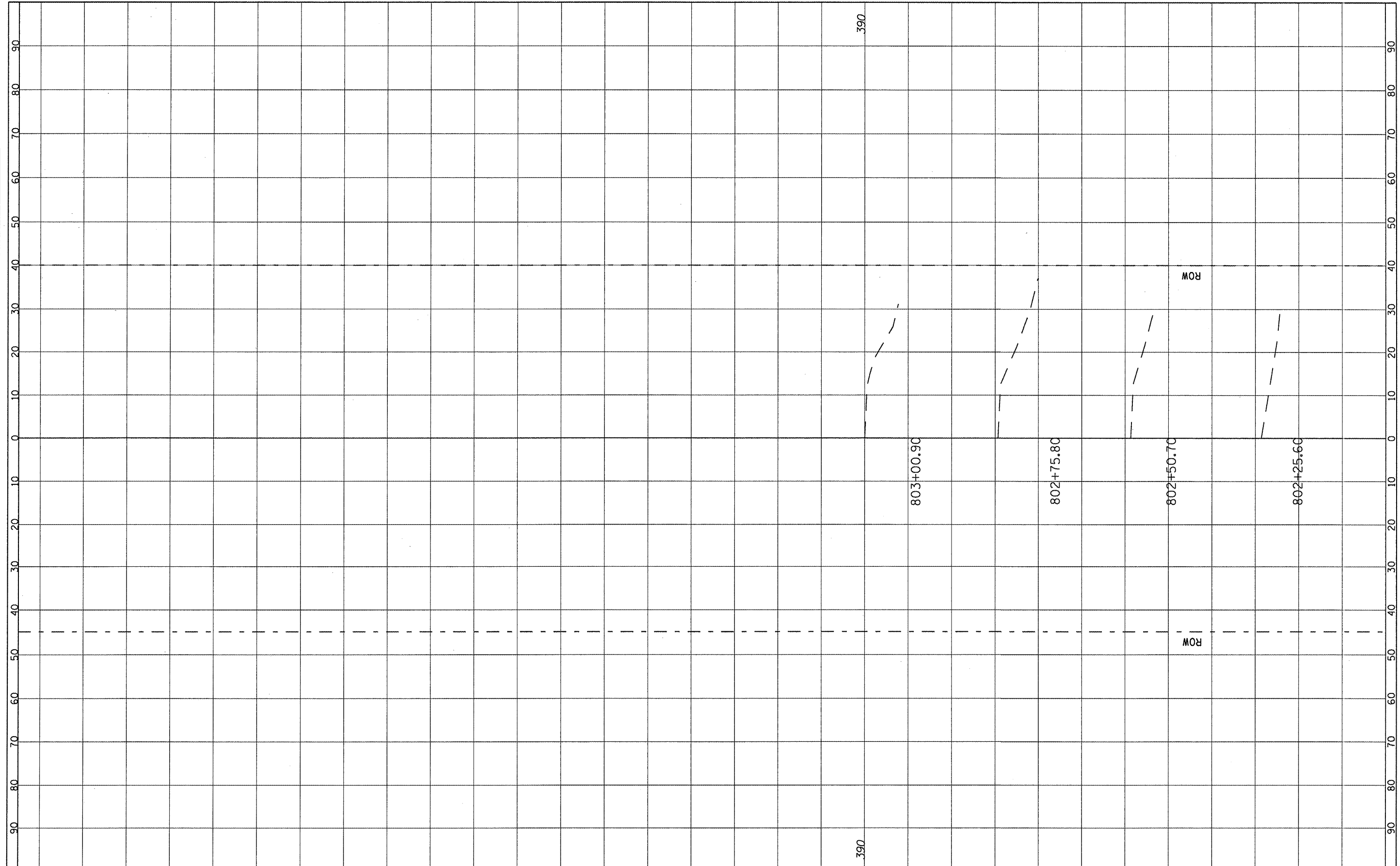
ORIGINA	SURVEYED	DATE
BOOK	PLOTTED	BY
NO.	DATE	
	AREAS CHECKED	



FILE NAME =	USER NAME = *USER*	DESIGNED -	REVISED -	STATE OF ILLINOIS DEPARTMENT OF TRANSPORTATION	CROSS SECTION LOCATION 10 (SN 079-2429)		F.A. RTE.	SECTION	COUNTY	TOTAL SHEETS	SHEET NO.
FILE#	PLOT SCALE = *SCALE*	DRAWN -	REVISED -		312	122-J	RANDOLPH	93	83		
	PLOT DATE = *DATE*	CHECKED -	REVISED -		SCALE: _____ SHEET NO. 63 OF 73 SHEETS STA. 800+00.00 TO STA. 802+00.50		CONTRACT NO. 76E33				
		DATE -	REVISED -		ILLINOIS FED. AID PROJECT						

FINAL SURVEY	DATE
SURVEY	BY
NOTE BOOK	
NO.	
AREAS CHECKED	

ORIGINAL SURVEY	DATE
SURVEY	BY
NOTE BOOK	
NO.	
AREAS CHECKED	



FILE NAME =
#FILE#

USER NAME = #USER#	DESIGNED -	REVISD -
	DRAWN -	REVISD -
PLOT SCALE = #SCALE#	CHECKED -	REVISD -
PLOT DATE = #DATE#	DATE -	REVISD -

**STATE OF ILLINOIS
DEPARTMENT OF TRANSPORTATION**

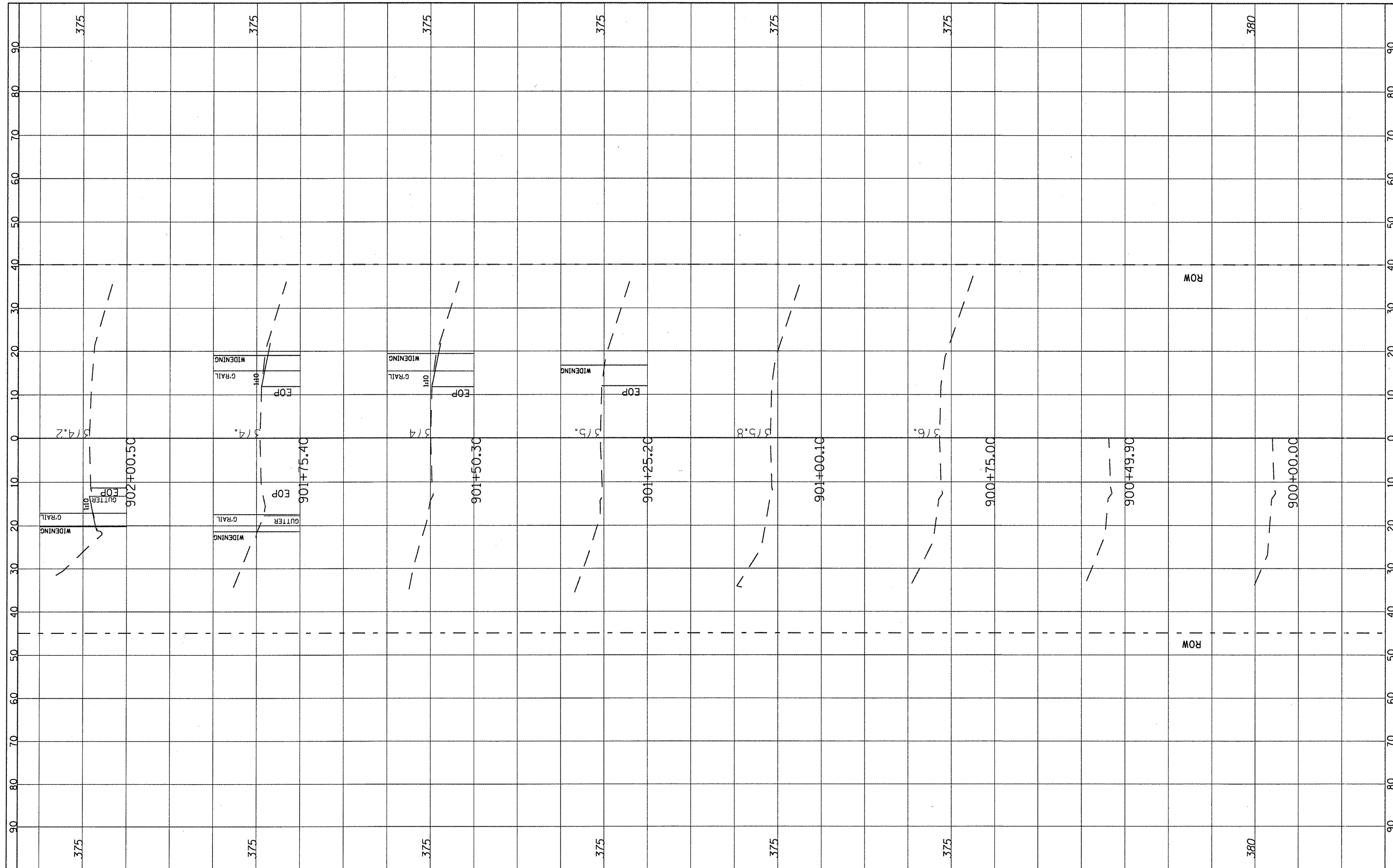
**CROSS SECTION
LOCATION 10 (SN 079-2429)**

SCALE: _____ SHEET NO. 64 OF 73 SHEETS STA. 802+25.60 TO STA. 803+00.90

F.A. RTE.	SECTION	COUNTY	TOTAL SHEETS	SHEET NO.
312	122-J	RANDOLPH	93	84
			CONTRACT NO. 76E33	
ILLINOIS FED. AID PROJECT				

FINAL SURVEY	DATE
SURVEY	BY
NOTE BOOK	
TEMPLATE	
AREAS CHECKED	
NO.	

ORIGINAL SURVEY	DATE
SURVEY	BY
NOTE BOOK	
TEMPLATE	
AREAS CHECKED	
NO.	



FILE NAME =
#FILE#

USER NAME = #USER#
DESIGNED -
DRAWN -
CHECKED -
DATE -

REVISOR -
REVISED -
REVISOR -
REVISED -

**STATE OF ILLINOIS
DEPARTMENT OF TRANSPORTATION**

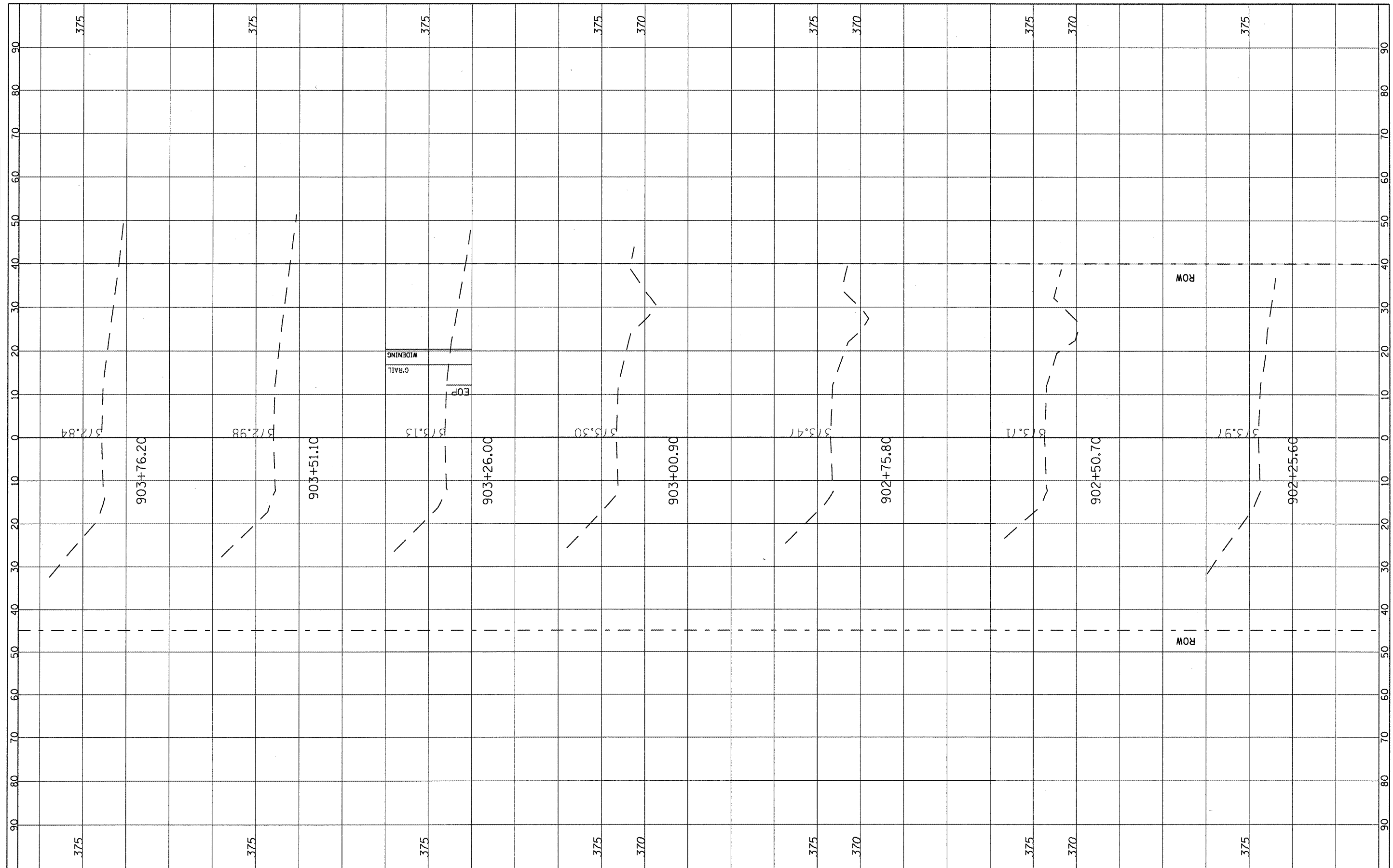
**CROSS SECTION
LOCATION 11**

SCALE: _____ SHEET NO. 65 OF 73 SHEETS STA. 900+00.00 TO STA. 902+00.50

F.A. RTE.	SECTION	COUNTY	TOTAL SHEETS	SHEET NO.
312	122-J	RANDOLPH	93	85
CONTRACT NO. 76E33			ILLINOIS FED. AID PROJECT	

FINAL SURVEY	SURVEYED	BY	DATE
NOTE BOOK	PLOTTED		
NO.	DATE		
	AREAS CHECKED		

ORIGINAL SURVEY	SURVEYED	BY	DATE
NOTE BOOK	PLOTTED		
NO.	DATE		
	AREAS CHECKED		



FILE NAME =	USER NAME = *USER*	DESIGNED -	REVISED -
FILE#		DRAWN -	REVISED -
	PLOT SCALE = *SCALE*	CHECKED -	REVISED -
	PLOT DATE = *DATE*	DATE -	REVISED -

**STATE OF ILLINOIS
DEPARTMENT OF TRANSPORTATION**

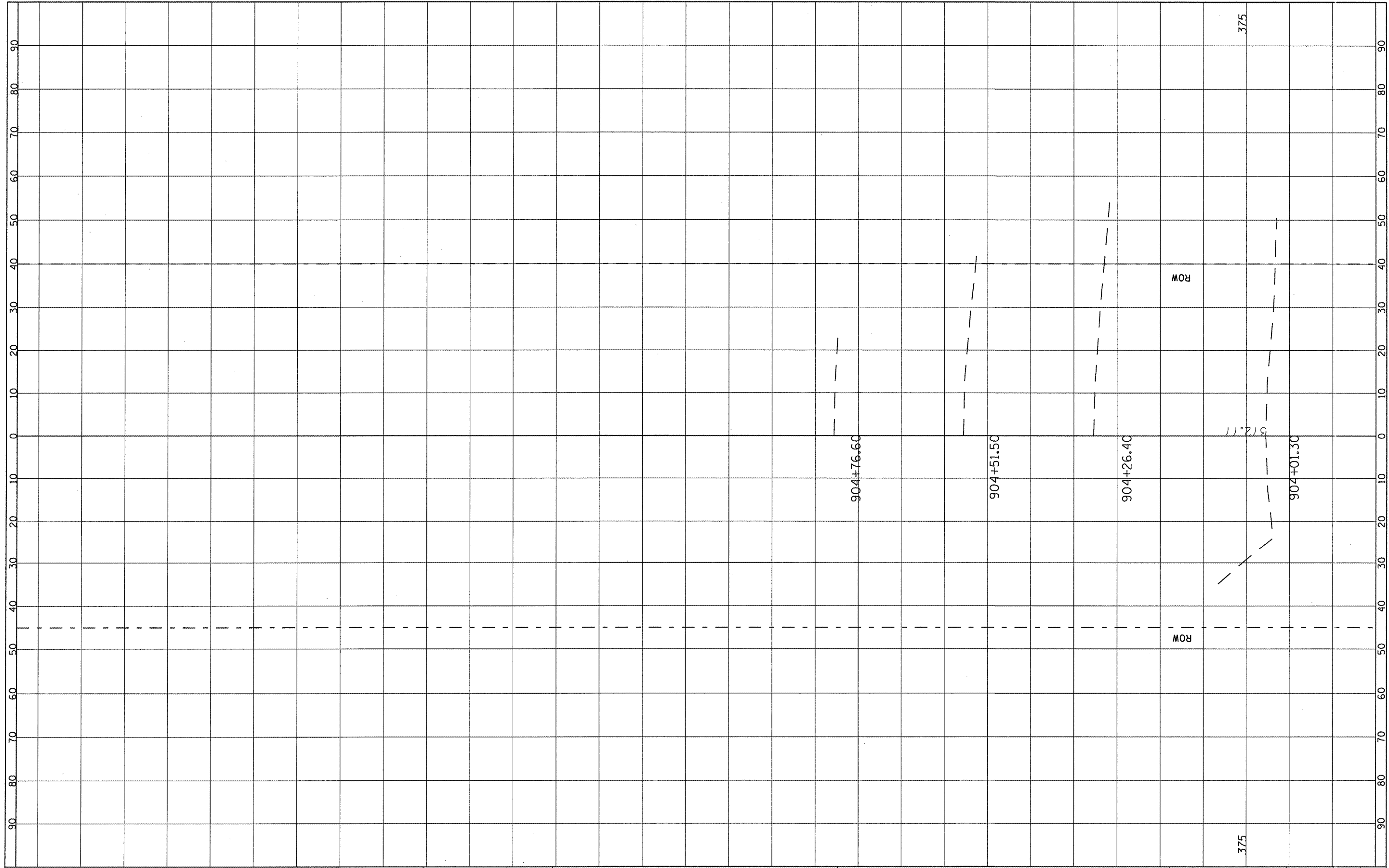
**CROSS SECTION
LOCATION 11**

SCALE: _____ SHEET NO. 66 OF 73 SHEETS STA. 902+25.60 TO STA. 903+76.20

F.A. RTE.	SECTION	COUNTY	TOTAL SHEETS	SHEET NO.
312	122-J	RANDOLPH	93	86
CONTRACT NO. 76E33			ILLINOIS FED. AID PROJECT	

FINAL SURVEY	DATE
SURVEYED	BY
NOTE BOOK	
TEMPLATE	
AREAS CHECKED	
NO.	

ORIGINAL SURVEY	DATE
SURVEYED	BY
NOTE BOOK	
TEMPLATE	
AREAS CHECKED	
NO.	



FILE NAME =
#FILE#

USER NAME = #USER#	DESIGNED - ---	REVISED - ---
PLOT SCALE = #SCALE#	DRAWN - ---	REVISED - ---
PLOT DATE = #DATE#	CHECKED - ---	REVISED - ---
	DATE - ---	REVISED - ---

**STATE OF ILLINOIS
DEPARTMENT OF TRANSPORTATION**

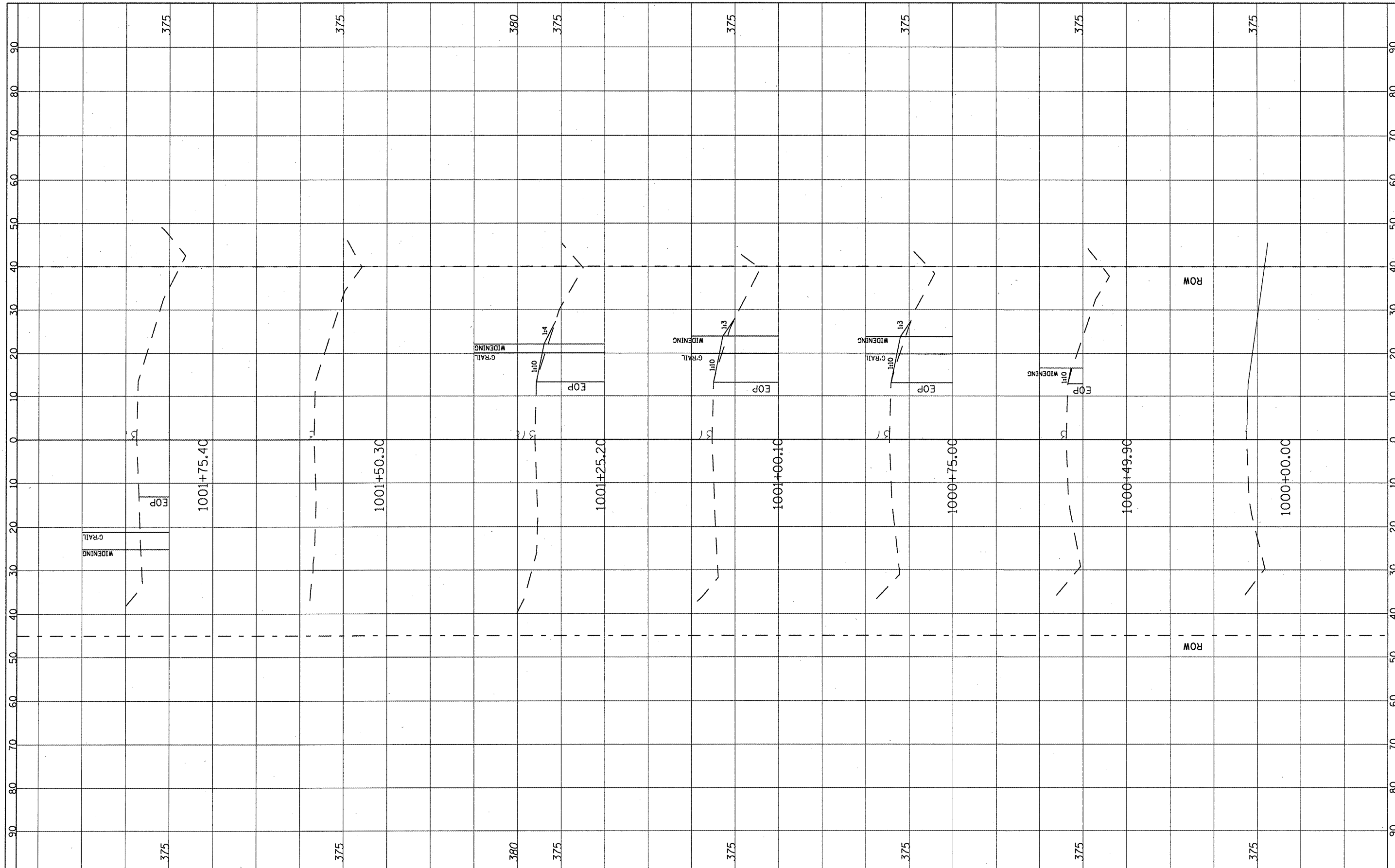
**CROSS SECTION
LOCATION 11**

SCALE: _____ SHEET NO. 67 OF 73 SHEETS STA. 904+01.30 TO STA. 904+76.60

F.A. RTE. 312	SECTION 122-2	COUNTY RANDOLPH	TOTAL SHEETS 93	SHEET NO. 87
CONTRACT NO. 76E33			ILLINOIS FED. AID PROJECT	

FINAL	DATE
SUBMITTED	BY
SURVEY	
NOTE BOOK	
TEMPLATE	
AREAS	
CHECKED	
NO.	

ORIGINAL	DATE
SURVEY	BY
NOTE BOOK	
TEMPLATE	
AREAS	
CHECKED	
NO.	



FILE NAME =
#FILE#

USER NAME = #USER#	DESIGNED -	REVISD -
	DRAWN -	REVISD -
PLOT SCALE = #SCALE#	CHECKED -	REVISD -
PLOT DATE = #DATE#	DATE -	REVISD -

**STATE OF ILLINOIS
DEPARTMENT OF TRANSPORTATION**

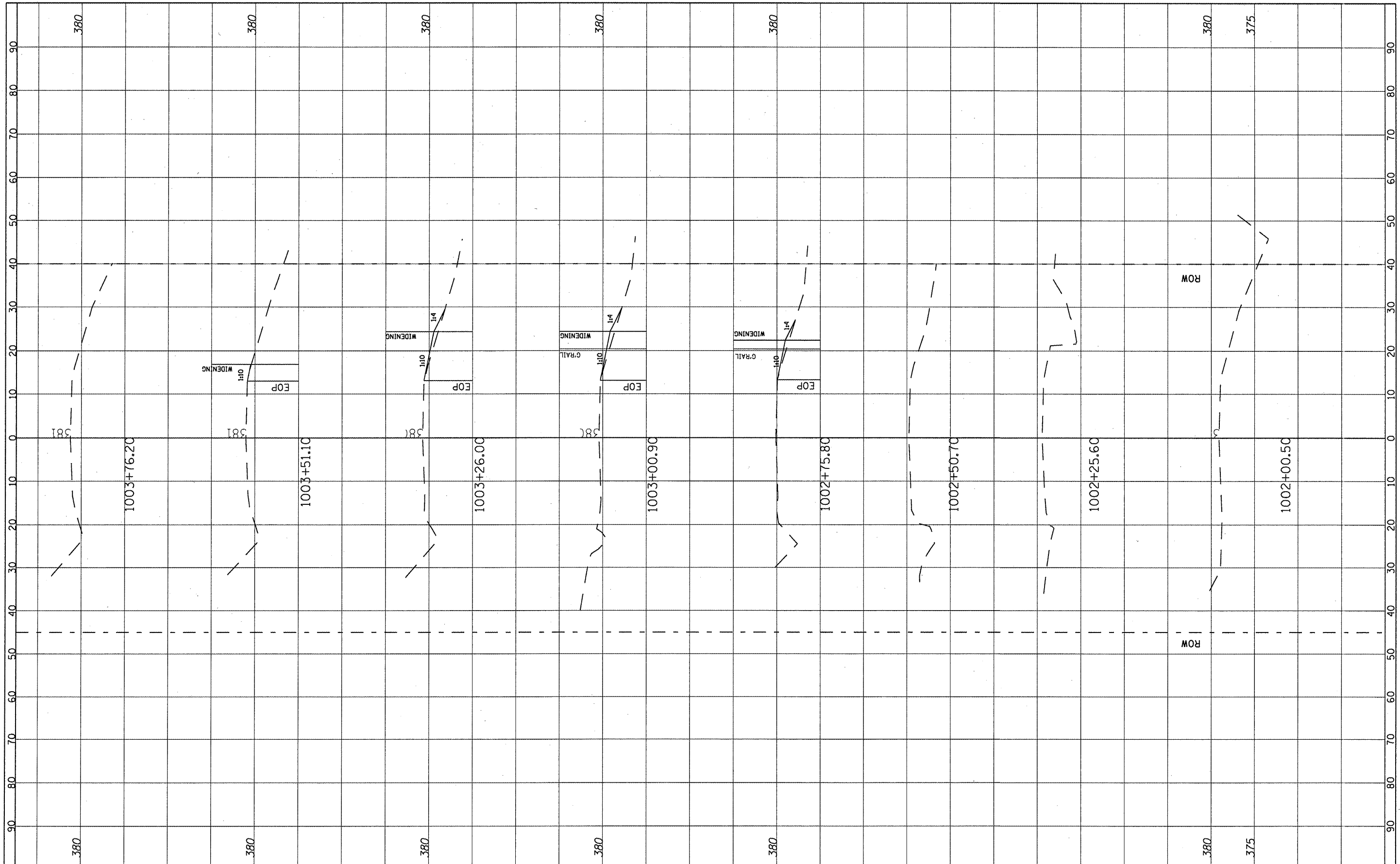
**CROSS SECTION
LOCATION 12 (SN 079-2430)**

SCALE: _____ SHEET NO. 68 OF 73 SHEETS STA. 1000+00.00 TO STA. 1001+75.40

F.A. RTE.	SECTION	COUNTY	TOTAL SHEETS	SHEET NO.
312	122-J	RANDOLPH	93	88
CONTRACT NO. 76E33			ILLINOIS FED. AID PROJECT	

FINAL SURVEY	DATE
NO. _____	_____
SURVEYED	BY
PLOTTED	DATE
NOTE BOOK	_____
AREAS CHECKED	_____

ORIGINAL SURVEY	DATE
NO. _____	_____
SURVEYED	BY
PLOTTED	DATE
NOTE BOOK	_____
AREAS CHECKED	_____



FILE NAME =	USER NAME = #USER#	DESIGNED -	REVISED -
#FILE#		DRAWN -	REVISED -
	PLOT SCALE = #SCALE#	CHECKED -	REVISED -
	PLOT DATE = #DATE#	DATE -	REVISED -

**STATE OF ILLINOIS
DEPARTMENT OF TRANSPORTATION**

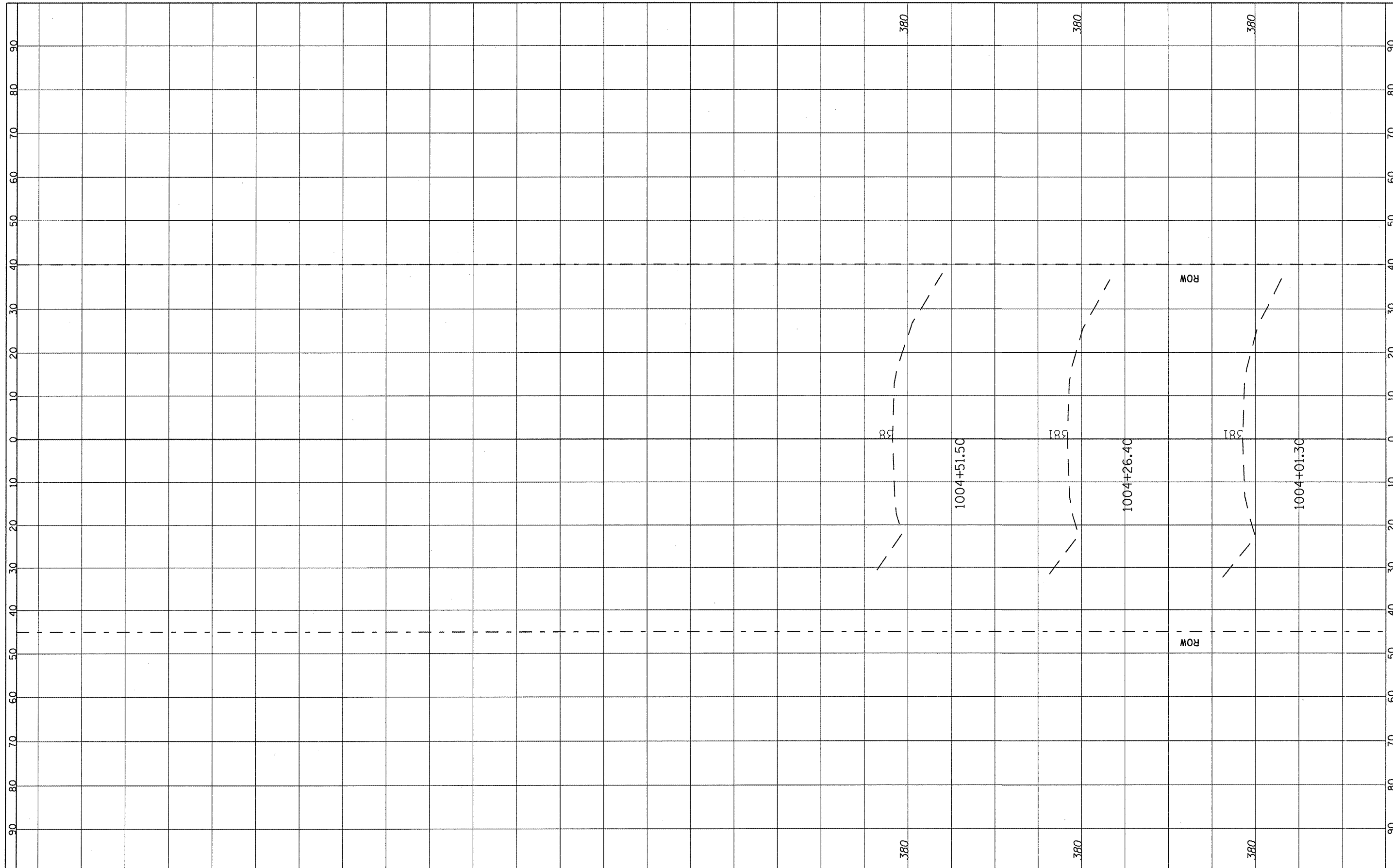
**CROSS SECTION
LOCATION 12 (SN 079-2430)**

SCALE: _____ SHEET NO. 69 OF 73 SHEETS STA. 1002+00.50 TO STA. 1003+76.20

F.A. RTE. NO.	SECTION	COUNTY	TOTAL SHEETS	SHEET NO.
312	122-J	RANDOLPH	93	89
CONTRACT NO. 76E33			ILLINOIS FED. AID PROJECT	

FINAL SURVEY	DATE
SURVEYED	BY
NOTE BOOK	
TEMPLATE	
AREAS CHECKED	
NO.	

ORIGINAL SURVEY	DATE
SURVEYED	BY
NOTE BOOK	
TEMPLATE	
AREAS CHECKED	
NO.	



FILE NAME = #FILE#

USER NAME = #USER#	DESIGNED - ---	REVISED - -----
	DRAWN - ---	REVISED - -----
PLOT SCALE = #SCALE#	CHECKED - ---	REVISED - -----
PLOT DATE = #DATE#	DATE - ---	REVISED - -----


**STATE OF ILLINOIS
DEPARTMENT OF TRANSPORTATION**

SCALE: _____ SHEET NO. 70 OF 73 SHEETS STA. 1004+01.30 TO STA. 1004+51.50

F.A. RTE.	SECTION	COUNTY	TOTAL SHEETS	SHEET NO.
			93	90
CONTRACT NO.				
ILLINOIS FED. AID PROJECT				

FINAL SURVEY	DATE
SURVEYED	BY
NOTE BOOK	
NO.	
TEMPLATE	
AREAS	
CHECKED	

ORIGINAL SURVEY	DATE
SURVEYED	BY
NOTE BOOK	
NO.	
TEMPLATE	
AREAS	
CHECKED	



FILE NAME =
#FILE#

USER NAME = #USER#	DESIGNED -	REVISD -
PLOT SCALE = #SCALE#	DRAWN -	REVISD -
PLOT DATE = #DATE#	CHECKED -	REVISD -
	DATE -	REVISD -

**STATE OF ILLINOIS
DEPARTMENT OF TRANSPORTATION**

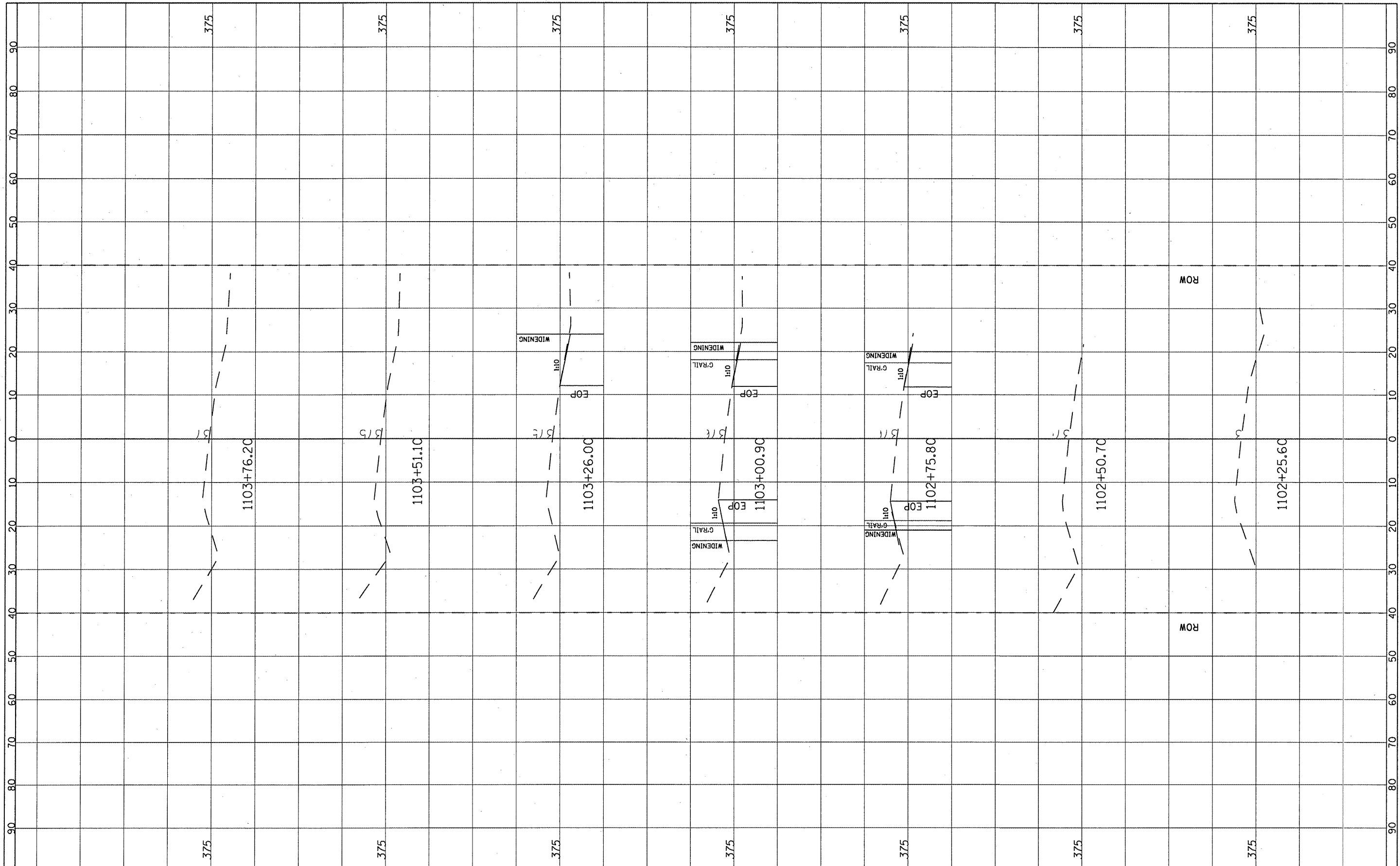
**CROSS SECTION
LOCATION 13 (SN 079-2431)**

SCALE: _____ SHEET NO. 71 OF 73 SHEETS STA. 1100+00.00 TO STA. 1102+00.50

F.A. RTE.	SECTION	COUNTY	TOTAL SHEETS	SHEET NO.
312	122-J	RANDOLPH	93	91
			CONTRACT NO. 76E33	
ILLINOIS FED. AID PROJECT				

FILED	DATE
SURVEYED	BY
PLOTTED	DATE
NOTE BOOK	NO.
AREAS CHECKED	


FILED	DATE
SURVEYED	BY
PLOTTED	DATE
NOTE BOOK	NO.
AREAS CHECKED	



FILE NAME =	USER NAME = #USER#	DESIGNED -	REVISD -	STATE OF ILLINOIS DEPARTMENT OF TRANSPORTATION	CROSS SECTION LOCATION 13 (SN 079-2431)		F.A. RTE.	SECTION	COUNTY	TOTAL SHEETS	SHEET NO.	
#FILE#		DRAWN -	REVISD -		SCALE:	SHEET NO. 72 OF 73 SHEETS	STA. 1102+25.60 TO STA. 1103+76.20	312	122-J	RANDOLPH	93	92
		CHECKED -	REVISD -						CONTRACT NO. 76E33			
		DATE -	REVISD -						ILLINOIS FED. AID PROJECT			

FINAL SURVEY	BY	DATE
SURVEY BOOK		
NOTE BOOK		
TEMPLATE		
AREAS CHECKED		
NO.		

ORIGINAL SURVEY	BY	DATE
SURVEY BOOK		
NOTE BOOK		
TEMPLATE		
AREAS CHECKED		
NO.		



FILE NAME =
#FILE#

USER NAME = #USER#	DESIGNED -	REVISED -
PLOT SCALE = #SCALE#	DRAWN -	REVISED -
PLOT DATE = #DATE#	CHECKED -	REVISED -
	DATE -	REVISED -

**STATE OF ILLINOIS
DEPARTMENT OF TRANSPORTATION**

SCALE: _____	SHEET NO. 73 OF 73 SHEETS	STA. 1104+01.30 TO STA. 1104+01.30
--------------	---------------------------	------------------------------------

F.A. RTE.	SECTION	COUNTY	TOTAL SHEETS	SHEET NO.
312	122-J	RANDOLPH	93	93
CONTRACT NO. 76E33			ILLINOIS FED. AID PROJECT	