

STATE OF ILLINOIS
DEPARTMENT OF TRANSPORTATION
DIVISION OF HIGHWAYS

**PROPOSED
HIGHWAY PLANS**

FAP ROUTE 304 / FAP ROUTE 2 (US 67/IL 143)
SECTION 4061-2

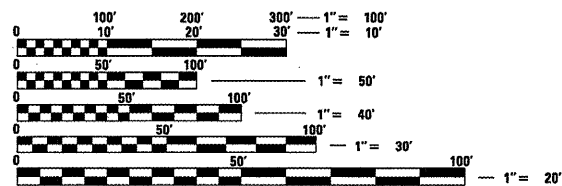
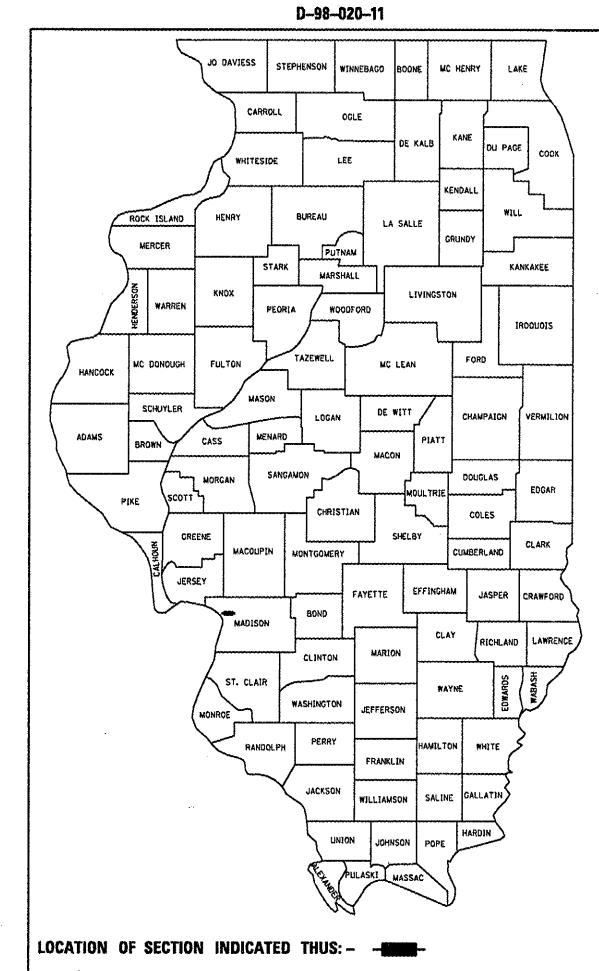
**INTERSECTION IMPROVEMENT
MADISON COUNTY**

C-98-019-11

| F.A.P. RTE. | SECTION | COUNTY | TOTAL SHEETS | SHEET NO. |
|-------------|---------|----------|--------------------|-----------|
| 304/2 | 4061-2 | MADISON | 19 | 1 |
| | | ILLINOIS | CONTRACT NO. 76E60 | |

INDEX OF SHEETS

- 1 COVER SHEET
- 2 STANDARDS, GENERAL NOTES, COMMITMENTS & TIE POINTS
- 3 SUMMARY OF QUANTITIES
- 4-5 TYPICALS
- 6-7 SCHEDULES
- 8 PLAN SHEET
- 9 GEOMETRIC LAYOUT
- 10 EROSION CONTROL SHEET
- 11 PAVEMENT MARKING SHEET
- 12-14 ELECTRICAL PLAN SHEETS
- 15 DETAILS
- 16-19 CROSS SECTIONS

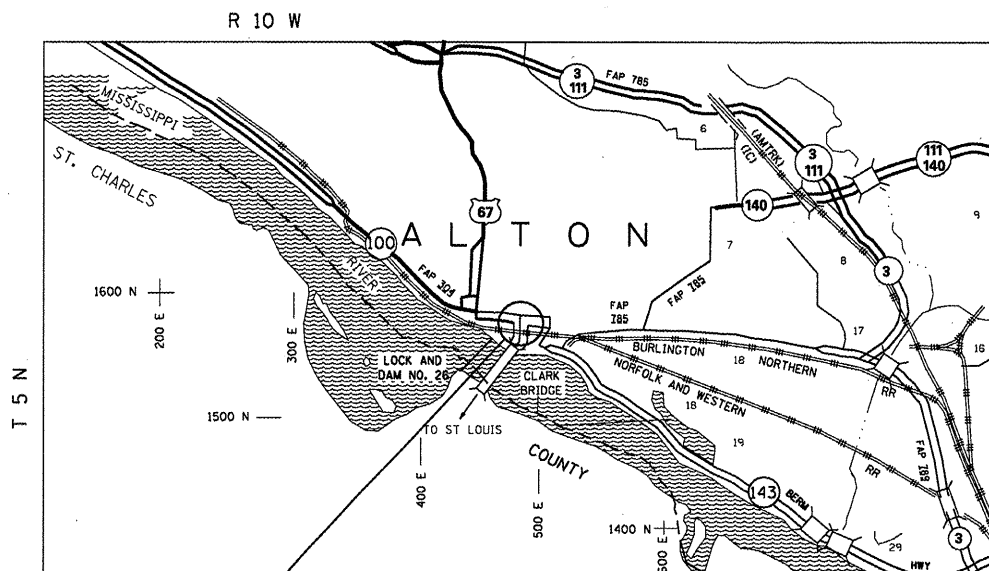


FULL SIZE PLANS HAVE BEEN PREPARED USING STANDARD ENGINEERING SCALES. REDUCED SIZED PLANS WILL NOT CONFORM TO STANDARD SCALES. IN MAKING MEASUREMENTS ON REDUCED PLANS, THE ABOVE SCALES MAY BE USED.

J.U.L.I.E.
JOINT UTILITY LOCATION INFORMATION FOR EXCAVATION
1-800-892-0123
OR 811

PROJECT ENGINEER: PATTI LEBEAU (618) 346-3179
PROJECT MANAGER: CHERYL KEPLAR (618) 346-3186

CONTRACT NO. 76E60



PROJECT LOCATION

ADT
27,100 (2010)
33,100 (2030)
MU = 2.0%
SU = 3.11%

BEG. PROJECT: 57+37.08 (US 067)
END PROJECT: 255+69.60 (US 067/IL 143)

LAT: +38.88712
LONG: -90.17275

GROSS LENGTH = 1,066 FT. = 0.20 MILE
NET LENGTH = 1,066 FT. = 0.20 MILE

STATE OF ILLINOIS
DEPARTMENT OF TRANSPORTATION
DIVISION OF HIGHWAYS

SUBMITTED March 30 20 11
Mary C. Jamel
DEPUTY DIRECTOR OF HIGHWAYS, REGION 5 ENGINEER

May 13 20 11
Scott E. Stett, P.E., Jr.
Acting ENGINEER OF DESIGN AND ENVIRONMENT

May 13 20 11
Christine M. Reed
DIRECTOR OF HIGHWAYS, CHIEF ENGINEER

**PRINTED BY THE AUTHORITY
OF THE STATE OF ILLINOIS**