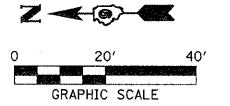
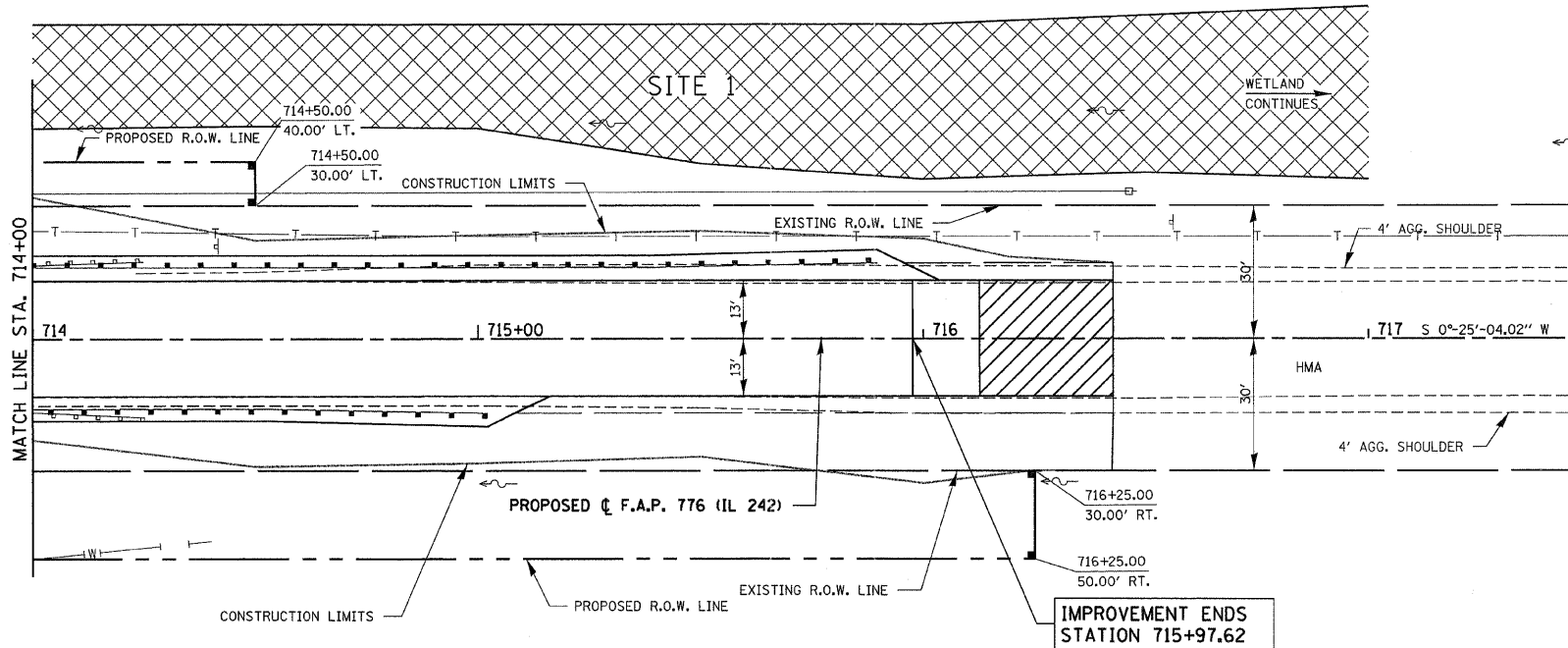
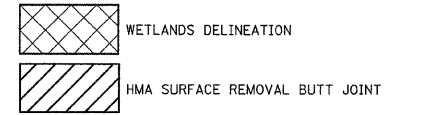


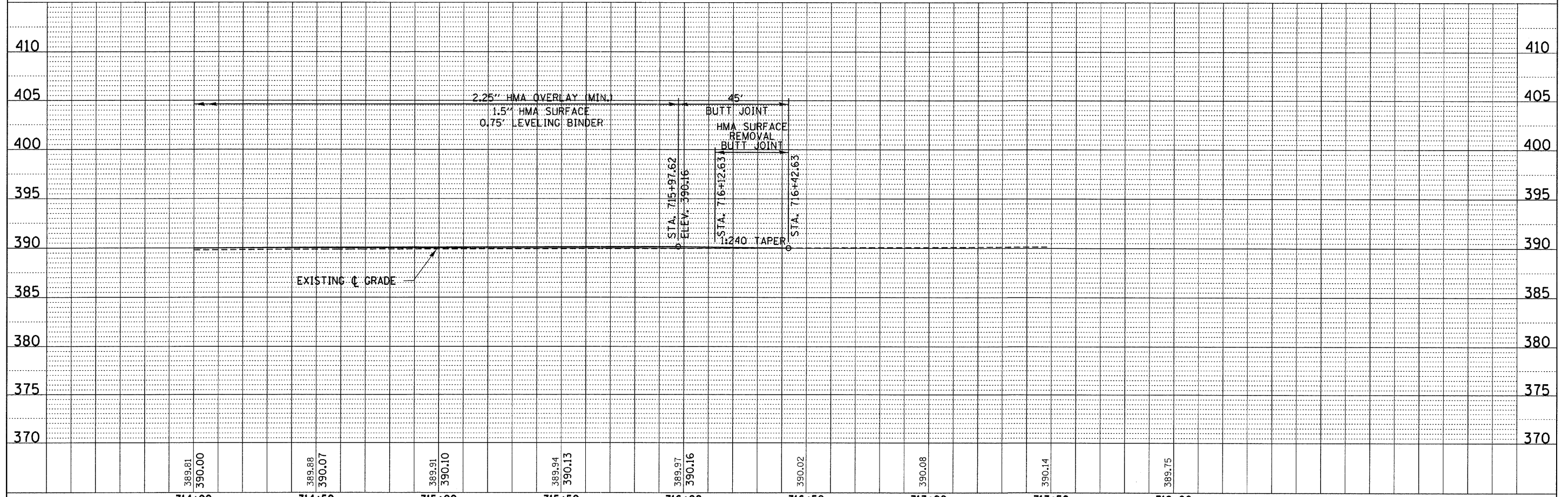
ROGER AND ALLEN RUBENACHER
NW 1/4 SEC. 22, T 4 S, R 6 E, 3RD PM



NOTE:
WETLANDS SITES 1 & 2
ARE NOT TO BE DISTURBED.
DISTURBANCE IN WETLAND
SITE 3 TO BE MINIMAL.



BETHEL FARMS LLC.
NE 1/4 SEC. 21, T 4 S, R 6 E, 3RD PM



PLAN	SURVEYED	DATE
	PLOTTED	
	CHECKED	
	BY	
	NO. _____	
	DATE	

PROF. ILE	SURVEYED	DATE
	PLOTTED	
	CHECKED	
	BY	
	NO. _____	
	DATE	

FILE NAME = #90039-sh-t-pp2.dgn	USER NAME =	DESIGNED - L.F.S.	REVISED -	STATE OF ILLINOIS DEPARTMENT OF TRANSPORTATION			PLAN & PROFILE IL 242		F.A.P. 776	SECTION 102B-1	COUNTY HAMILTON	TOTAL SHEETS 52	SHEET NO. 10
PLOT SCALE =	CHECKED - J.W.F.	REVISED -	CONTRACT NO. 78067										
PLOT DATE = 2/22/2011	DATE - 10/06/09	REVISED -	SCALE: H1:20 V1:5										
SHEET NO. 2 OF 2 SHEETS		STA. 714+00.00 TO STA. 716+42.63											