

FOR INDEX OF SHEETS, SEE SHEET NO. 3

US 51

ADT (2010)

8,800

PV = 8,275

SU = 250

MU = 275

IL 149

ADT (2009)

3,250

PV = 2,925

SU = 175

MU = 150

STANDARDS

701306-03

701311-03

701901-01

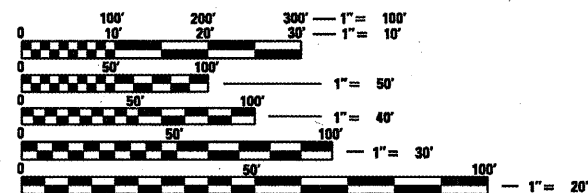
SEE SOQ SHEET FOR STATION EQUATIONS

TOWNSHIP

MAKANDA

FRANKFORT

CAVE



FULL SIZE PLANS HAVE BEEN PREPARED USING STANDARD ENGINEERING SCALES. REDUCED SIZED PLANS WILL NOT CONFORM TO STANDARD SCALES. IN MAKING MEASUREMENTS ON REDUCED PLANS, THE ABOVE SCALES MAY BE USED.

J.U.L.I.E.
JOINT UTILITY LOCATION INFORMATION FOR EXCAVATION
1-800-892-0123
OR 811

PROJECT ENGINEER ALEC LENZINI (618)549-2171
PROJECT MANAGER CHARLES STEIN (618)351-5210

CONTRACT NO. 78224

STATE OF ILLINOIS
DEPARTMENT OF TRANSPORTATION

DIVISION OF HIGHWAYS

PROPOSED
HIGHWAY PLANS

FAP 322 (US 51) & FAP 873 (IL 149)

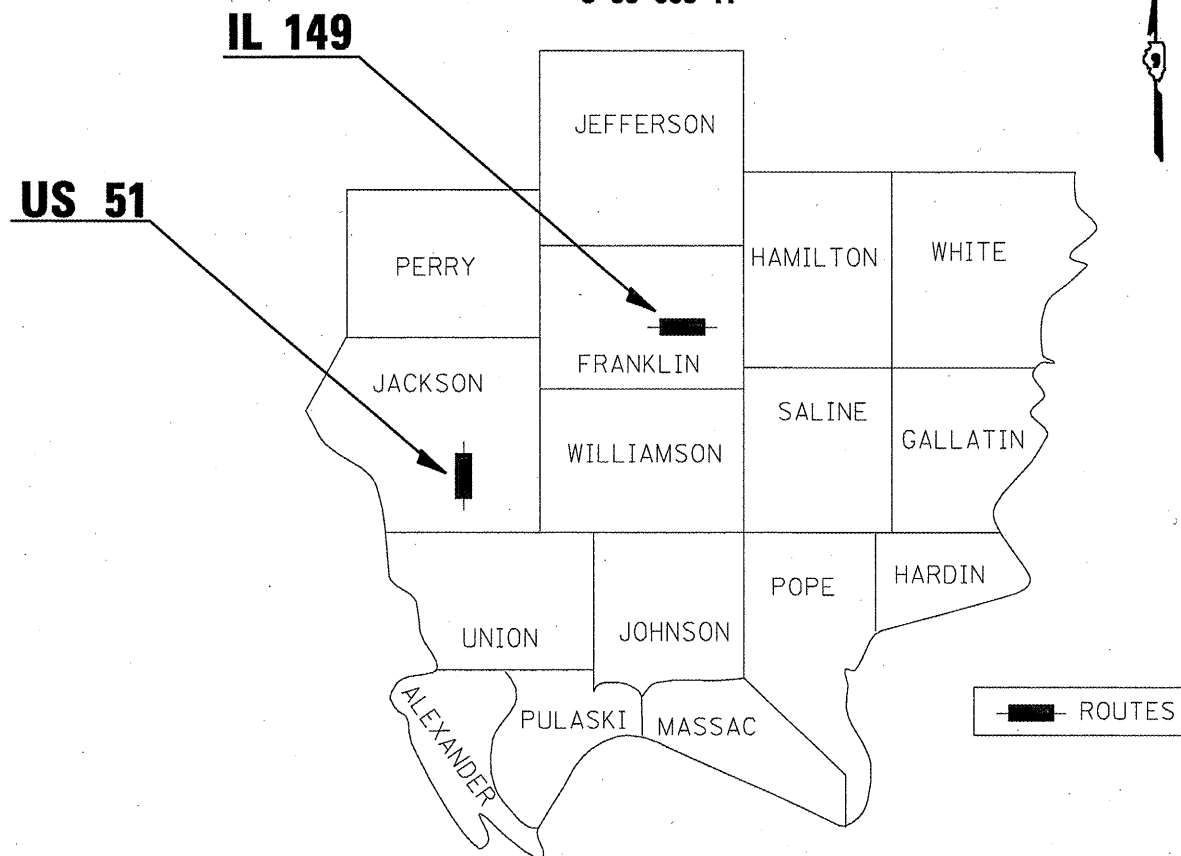
SECTION (9-3,10-3,107)I-1

PROJECT HSIP-000S(852)

RUMBLE STRIP

JACKSON & FRANKLIN COUNTY

C-99-003-11

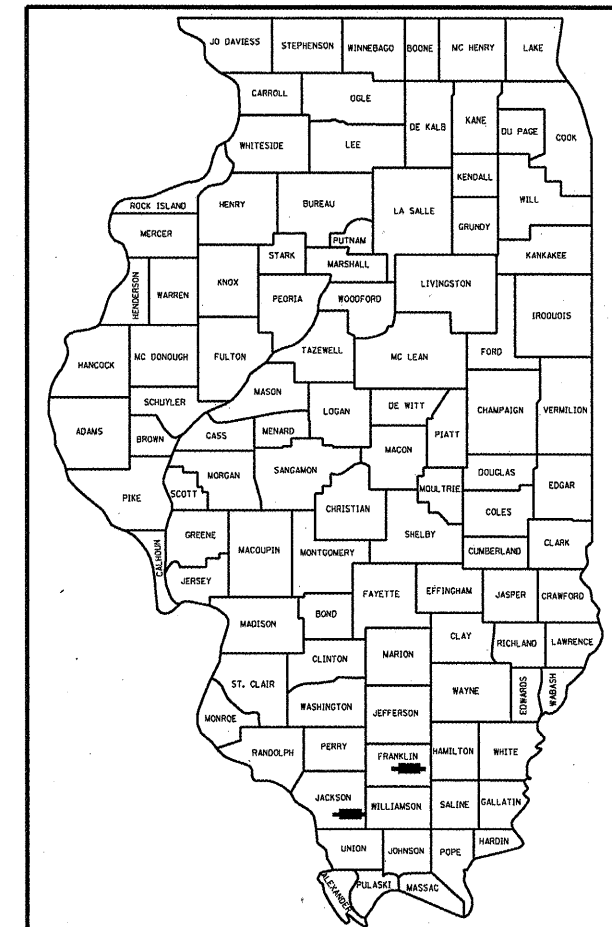


US 51
GROSS LENGTH = 2,667 M = 8750 FT = 1.657 MILE
BEGIN STA 8+283 (METRIC) = STA 0+00 (ENGLISH)
END STA 10+950 (METRIC) = STA 87+50 (ENGLISH)

IL 149
GROSS LENGTH 40,588 FT = 7.7 MILE
BEGIN STA 832+32 (ENGLISH) = STA 1238+20 (ENGLISH)

F.A.P. RTE.	SECTION	COUNTY	TOTAL SHEETS	SHEET NO.
*	(9-3,10-3,107)I-1	*	10	1
FED. ROAD DIST. NO.	ILLINOIS	CONTRACT NO. 78224		
*FAP 322/873, JACKSON AND FRANKLIN COUNTY				

D-99-001-11



LOCATION OF SECTION INDICATED THUS: - [thick black line] -

STATE OF ILLINOIS
DEPARTMENT OF TRANSPORTATION
DIVISION OF HIGHWAYS

SUBMITTED March 25 20 11
Mary C. Lomax
DEPUTY DIRECTOR OF HIGHWAYS, REGION ENGINEER

May 13 20 11
Scott E. Stitt P.E. /a
acting ENGINEER OF DESIGN AND ENVIRONMENT

May 13 20 11
Christine M. Reader
DIRECTOR OF HIGHWAYS, CHIEF ENGINEER

PRINTED BY THE AUTHORITY
OF THE STATE OF ILLINOIS