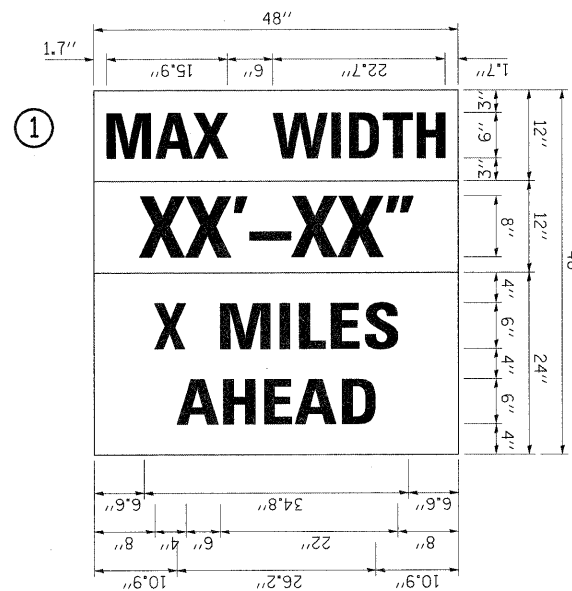
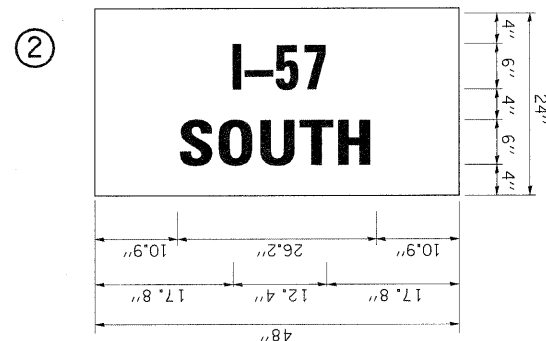


SIGN LEGEND

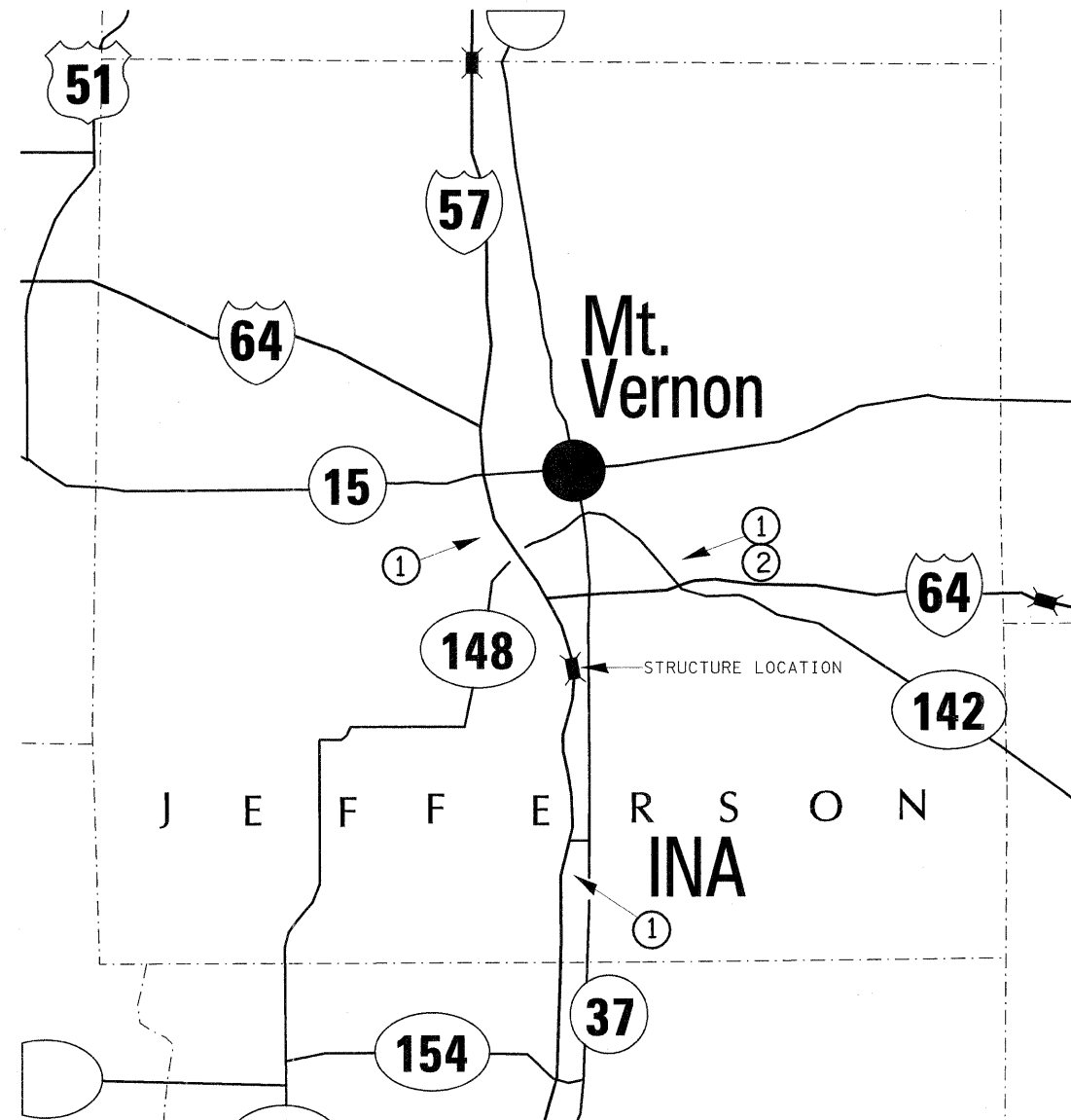


W12-I103

W12-I103 (WIDTH IS 8D);
NO BORDER, BLACK ON WHITE;
"MAX WIDTH" D;
NO BORDER, BLACK ON ORANGE;
"XX'-XX" D;
NO BORDER, BLACK ON WHITE;
"X MILES" D; "AHEAD" D



NO BORDER, BLACK ON WHITE;
"I-57" D;
NO BORDER, BLACK ON WHITE;
"SOUTH" D



DETOUR SIGNING PLAN

DETOUR NOTES:

1. THE CONTRACTOR SHALL FURNISH THE POSTS AND ERECT THE SIGNS AT THE LOCATIONS AS DIRECTED BY THE ENGINEER. ALL SIGNS SHALL BE POST MOUNTED.

THE ABOVE NOTED WORK, INCLUDING SIGNS, POSTS, HARDWARE AND LABOR SHALL BE INCLUDED IN THE CONTRACT UNIT PRICE, EACH, FOR TRAFFIC CONTROL AND PROTECTION, STD 701402 AND NO OTHER COMPENSATION WILL BE ALLOWED.

THE WIDTH SHOWN ON THE W12-I103 SIGN SHALL BE 14'-9" FOR STAGE I AND 15'-0" FOR STAGE II OR AS DIRECTED BY THE ENGINEER. THE "X" MILES AHEAD WILL BE DETERMINED BY THE ENGINEER.

FILE NAME =	USER NAME = halsteadtw	DESIGNED -	REVISED -	STATE OF ILLINOIS DEPARTMENT OF TRANSPORTATION	SCALE:	SHEET NO. OF SHEETS STA. TO STA.	F.A.I. RTE.	SECTION	COUNTY	TOTAL SHEETS	SHEET NO.
c:\pwork\pwork\halsteadtw\d0254486\0	1-0003.0004-shr-misc.dgn	DRAWN -	REVISED -				57	41-2(BR-1)	JEFFERSON	8	4
	PLOT SCALE = 100.0000' / IN.	CHECKED -	REVISED -				CONTRACT NO. 78245				
	PLOT DATE = 3/11/2011	DATE -	REVISED -				ILLINOIS FED. AID PROJECT				