

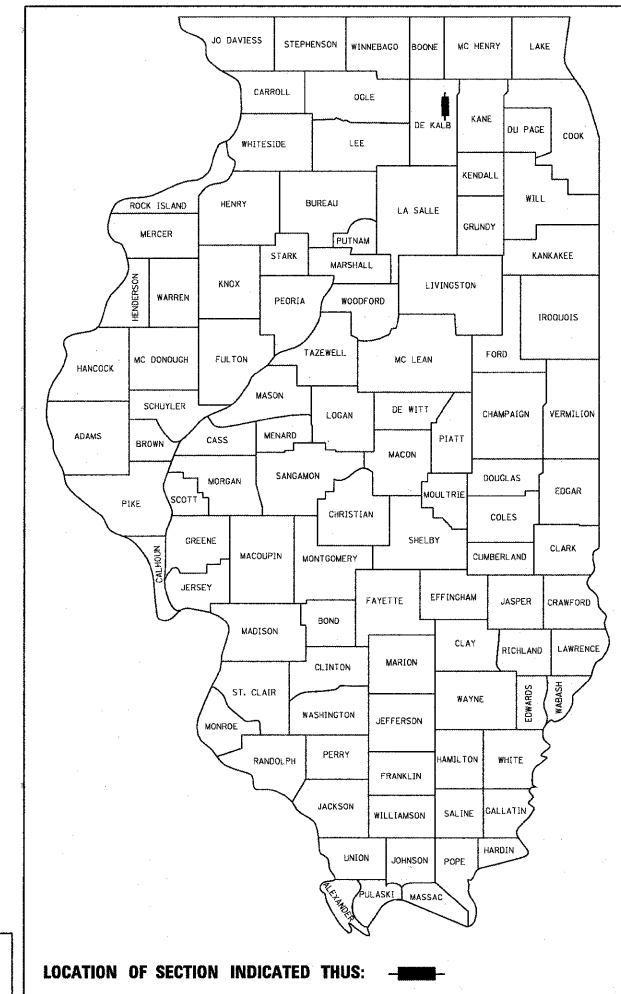
INDEX OF SHEETS

- 1 COVER SHEET
- 2 GENERAL NOTES
- 3 HIGHWAY STANDARDS BENCHMARKS, COMMITMENTS AND EROSION CONTROL NOTES
- 4 - 6 SUMMARY OF QUANTITIES
- 7 - 9 TYPICAL SECTIONS
- 10-12 SCHEDULE OF MATERIALS
- 13-15 SUGGESTED MAINTENANCE OF TRAFFIC
- 16-17 PLAN AND PROFILE
- 18-19 DRAINAGE AND UTILITIES
- 20 EROSION CONTROL PLAN
- 21-23 PAVEMENT MARKING AND SIGNING PLAN
- 24 TRAFFIC SIGNAL INTERCONNECT PLAN
- 25 CITY OF DeKALB DETAILS
- 26 MISCELLANEOUS DETAILS
- 27-28 IDOT DISTRICT 3 DETAILS
- 29-33 CROSS SECTIONS
- 34-31 PEACE ROAD IMPROVEMENTS TRAFFIC STAGING PLANS (CONTRACT 87465) - FOR INFORMATION ONLY
- 38-39 PEACE BRIDGE EXISTING 1 AND 2 - FOR INFORMATION ONLY

STATE OF ILLINOIS
DEPARTMENT OF TRANSPORTATION
DIVISION OF HIGHWAYS
PROPOSED
HIGHWAY PLANS
CITY OF DeKALB
STU FUNDING
FAU ROUTE 5369
PEACE ROAD IMPROVEMENTS
SECTION NO.: 06-00172-01-WR
PROJECT: M-5017(045)
DeKALB COUNTY
C-93-107-11

F.A.U. RTE.	SECTION	COUNTY	TOTAL SHEETS	SHEET NO.
5369	06-00172-01-WR	DeKALB	39	1
STA. 114+50	TO STA. 125+52			
FED. ROAD DIST. NO 3	ILLINOIS	FED AID PROJECT M-5017(045)		

FOR LIST OF HIGHWAY STANDARDS, SEE SHEET NO. 3



FUNCTIONAL CLASSIFICATION
URBAN ARTERIAL
 2009 ADT = 19,200
 2030 ADT = 33,300
 P.V. = 91.0% S.U. = 1.0% M.U. = 8.0%
DESIGN SPEED = 45 MPH

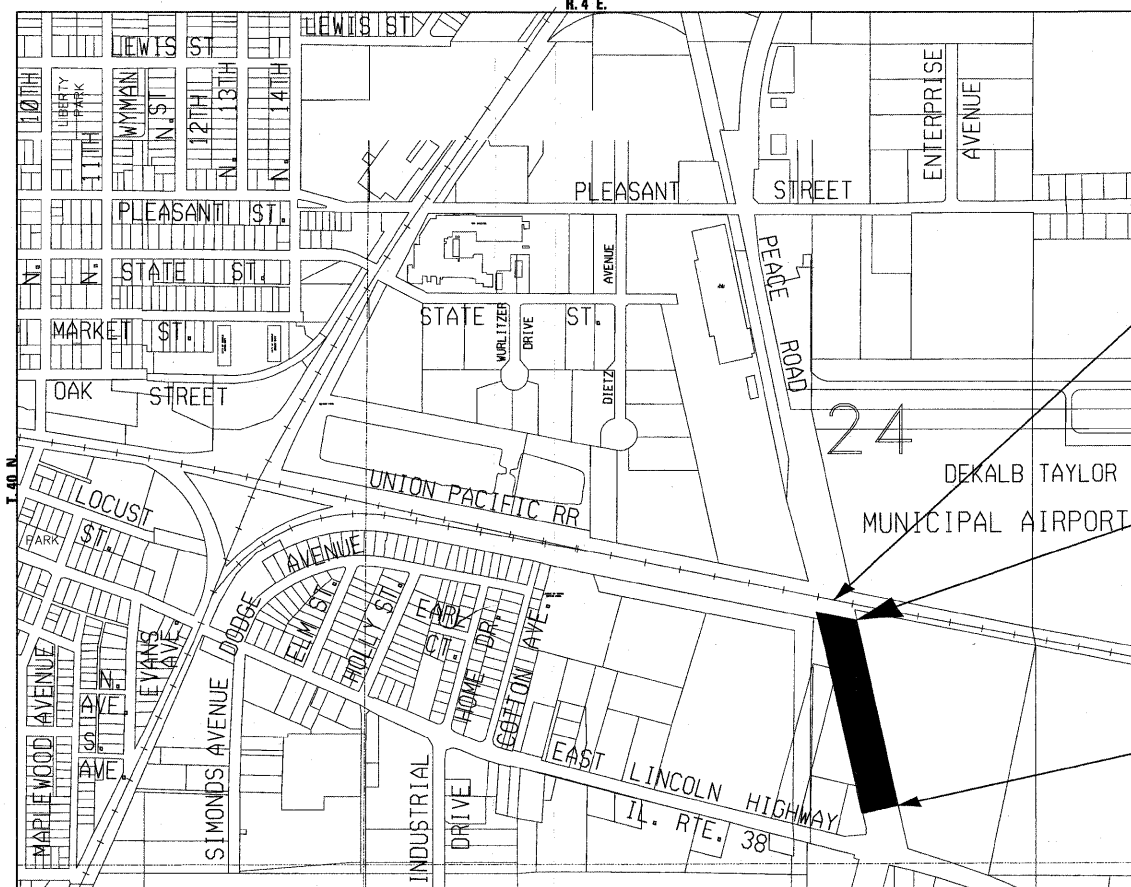
STATE OF ILLINOIS
DEPARTMENT OF TRANSPORTATION
DIVISION OF HIGHWAYS

SUBMITTED April 13, 2011
Joel C. Maurer
 CITY OF DeKALB REPRESENTATIVE

APPROVED 4-15 2011
[Signature]
 PROJECT IMPLEMENTATION ENGINEER

APPROVED 4-15 2011
[Signature]
 DEPUTY DIRECTOR OF HIGHWAYS, REGION 2 ENGINEER

PRINTED BY THE AUTHORITY OF THE STATE OF ILLINOIS



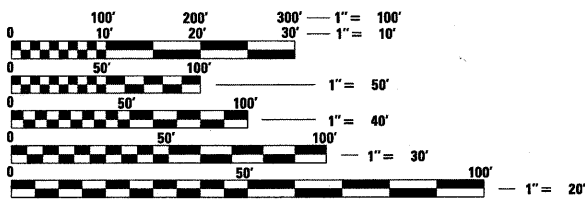
STRUCTURE NUMBER: 019-4706

PEACE ROAD END IMPROVEMENTS STA. 124 + 52

PEACE ROAD IMPROVEMENT BEGINS STA. 114 + 50

SECTION 24, T40N, R4E, OF THE THIRD PRINCIPAL MERIDIAN
LOCATION MAP
 (NOT TO SCALE)
GROSS LENGTH OF IMPROVEMENT = 1,002 LF OR 0.190 MILES
NET LENGTH OF IMPROVEMENT = 1,002 LF OR 0.190 MILES

DESIGN SPEED = POSTED SPEED = 45 MPH





FULL SIZE PLANS HAVE BEEN PREPARED USING STANDARD ENGINEERING SCALES. REDUCED SIZED PLANS WILL NOT CONFORM TO STANDARD SCALES. IN MAKING MEASUREMENTS ON REDUCED PLANS, THE ABOVE SCALES MAY BE USED.

J.U.L.I.E.
JOINT UTILITY LOCATION INFORMATION FOR EXCAVATION
1-800-892-0123

DISTRICT 3 NO. (815) 434-8575
 PROJECT ENGINEER: KELLY VLASTNIK

BAXTER & WOODMAN, INC.
 STATE OF ILLINOIS - PROFESSIONAL DESIGN FIRM
 LICENSE NO. - 184-001121 - EXPIRES 4/30/2011



Burlington, Wisconsin 262.763.7834 Chicago, Illinois 312.578.0050 Crystal Lake, Illinois 815.459.1260 DeKalb, Illinois 815.787.3111 Grayslake, Illinois 847.223.5088 Itasca, Illinois 630.773.1870 Madison, Wisconsin 608.347.1542 Mokena, Illinois 708.478.2090 Plainfield, Illinois 815.609.7425
 (OFFICE WHICH PREPARED PLANS)

CONTRACT NO. 87488

B&W PROJECT NO.: 081068-41 DATE: 04-01-2011

COPYRIGHT © 2009 BY BAXTER & WOODMAN, INC. ALL RIGHTS RESERVED. THIS DRAWING IS THE PROPERTY OF BAXTER & WOODMAN, INC. AND IS NOT TO BE REPRODUCED OR TRANSMITTED IN ANY FORM OR BY ANY MEANS, ELECTRONIC OR MECHANICAL, INCLUDING PHOTOCOPYING, RECORDING, OR BY ANY INFORMATION STORAGE AND RETRIEVAL SYSTEM. WITHOUT PERMISSION IN WRITING FROM BAXTER & WOODMAN, INC. PROJECT: PEACE ROAD IMPROVEMENTS, DEKALB COUNTY, ILLINOIS. DRAWING NO. 06-00172-01-WR-01. DATE: 4/13/2011.