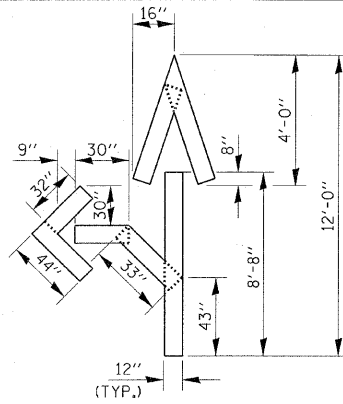
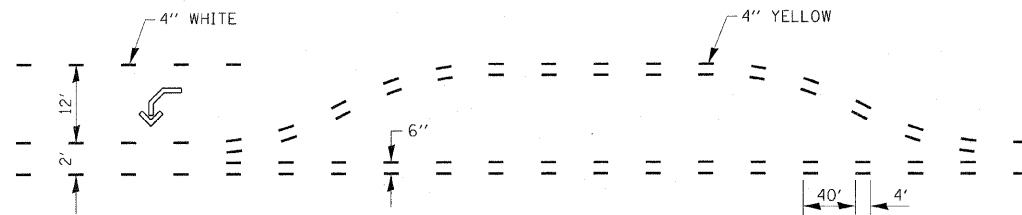


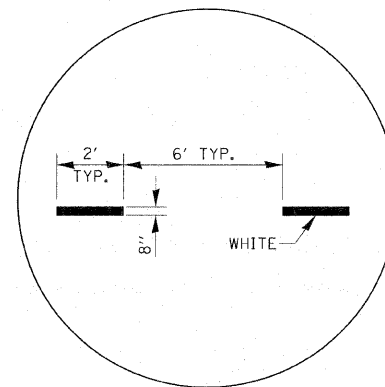
QUANTITY  
12" LINE = 16 LIN. FT.  
OR 4" LINE = 48 LIN. FT.



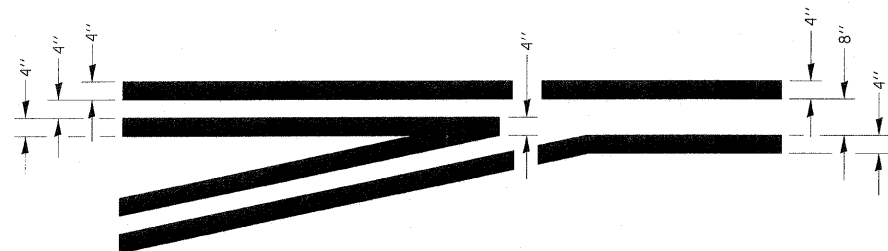
QUANTITY  
12" LINE = 29 LIN. FT.  
OR 4" LINE = 87 LIN. FT.



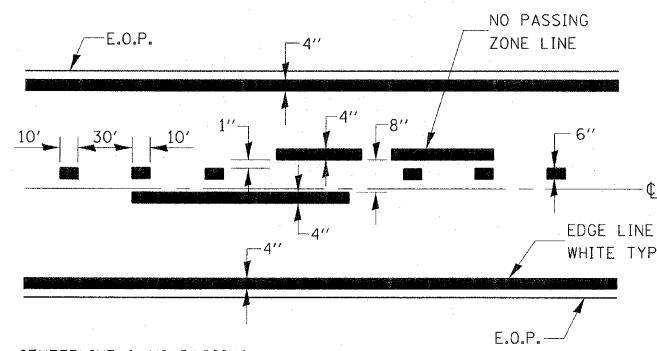
**SHORT-TERM PAVEMENT MARKING  
FOR MEDIANS AND ARROWS  
703-1**



**ADVANCE AND INTERSECTION LANE  
DIVIDER LINES  
780-5**

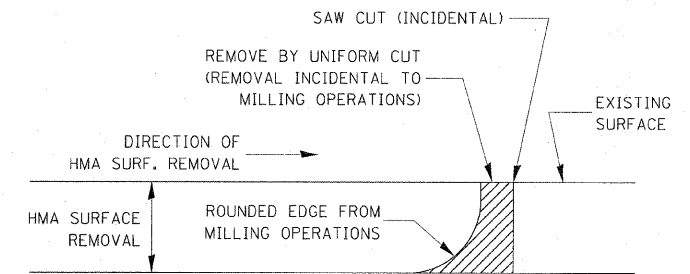


**TYPICAL APPLICATION  
@ LEFT TURN LANES  
780-1**



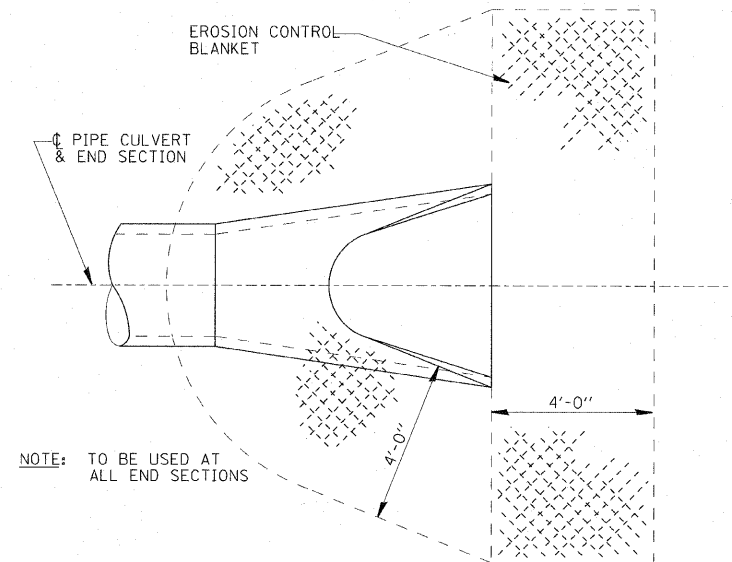
CENTERLINE & NO PASSING  
ZONE LINES - YELLOW  
(SEE TYPICAL SECTIONS)

**PAVEMENT MARKING  
780-8**



NOTE:  
WHEN MILLING OPERATIONS PRODUCE A ROUNDED EDGE,  
THEN A SAW CUT SHALL BE USED TO MANUFACTURE  
A PERPENDICULAR EDGE AS SHOWN IN THE DETAIL.  
THE ENGINEER SHALL BE THE SOLE JUDGE  
CONCERNING THE USE OF THIS DETAIL

**HMA DETAIL AT BUTT JOINTS  
406-8**



NOTE: TO BE USED AT  
ALL END SECTIONS

NOTE: PRC FLARED END SECTION SHOWN.  
TREATMENT SAME FOR OTHER  
END SECTIONS.

**DETAIL OF EROSION CONTROL BLANKET  
LINING AROUND END SECTION  
251-2**

COPYRIGHT © 2008 BY BAXTER & WOODMAN, INC.  
 STATE OF ILLINOIS - PROFESSIONAL DESIGN FIRM  
 LICENSE NO. 06-00127 - EXPIRES 02/28/2011  
 3/29/2011  
 ...\\PLOT5-A\081068-41-B&M-TBI  
 ...\\PLOT5-A\081068-41-B&M-TBI  
 ...\\PLOT5-A\081068-41-B&M-TBI  
 ...\\PLOT5-A\081068-41-B&M-TBI



DESIGNED -	DJS	REVISED -	
DRAWN -	UKB	REVISED -	
CHECKED -	RWL	REVISED -	
DATE -	04-01-2011	FILE NAME -	081068-41-DETAILS.dgn

**CITY OF DeKALB, ILLINOIS  
PEACE ROAD  
IMPROVEMENTS**

**IDOT DISTRICT 3 DETAILS**

SCALE: NONE

STA. TO STA.

F.A.U. RTE.	SECTION	COUNTY	TOTAL SHEETS	SHEET NO.
5369	06-00172-01-WR	DeKALB	33	27
FED. ROAD DIST. NO. 3 (ILLINOIS)			FED. AID PROJECT M-5017(045)	
			CONTRACT NO. 87488	