

STATE OF ILLINOIS
DEPARTMENT OF TRANSPORTATION
DIVISION OF HIGHWAYS

F.A. RTE.	SECTION	COUNTY	TOTAL SHEETS	SHEET NO.
	10-00162-00-SG	*	13	1
FED. ROAD DIST. NO.	ILLINOIS	CONTRACT NO. 89589		
* PEORIA & TAZEWELL				

PROPOSED HIGHWAY SIGNING PLANS
SIGN MODERNIZATION

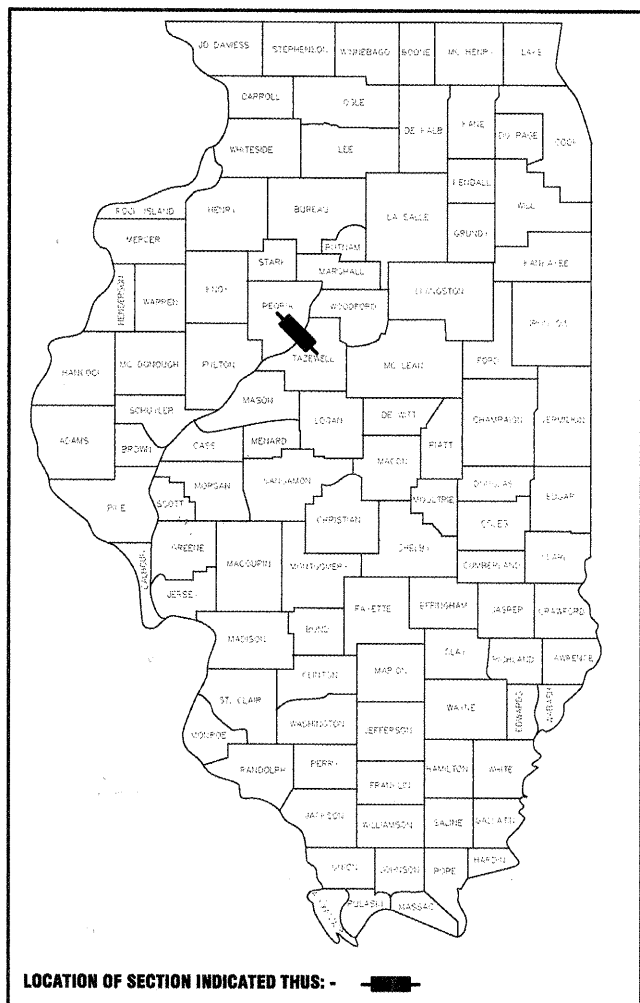
INDEX OF SHEETS

1	COVER SHEET
2	SUMMARY OF QUANTITIES
3	SIGN INVENTORY FOR CITY OF EAST PEORIA
4	SIGN INVENTORY FOR VILLAGE OF BARTONVILLE
5	SIGN INVENTORY FOR VILLAGE OF BELLEVUE
6	SIGN INVENTORY FOR VILLAGE OF MORTON
7	SIGN INVENTORY FOR VILLAGE OF NORTH PEKIN
8	SIGN INVENTORY FOR CITY OF PEKIN
9	SIGN INVENTORY FOR VILLAGE OF SOUTH PEKIN
10	SIGN INVENTORY FOR HOLLIS TOWNSHIP ROAD DISTRICT
11	SIGN INVENTORY FOR KICKAPOO TOWNSHIP ROAD DISTRICT
12	SIGN INVENTORY FOR LIMESTONE TOWNSHIP ROAD DISTRICT
13	SIGN INVENTORY FOR MEDINA TOWNSHIP ROAD DISTRICT

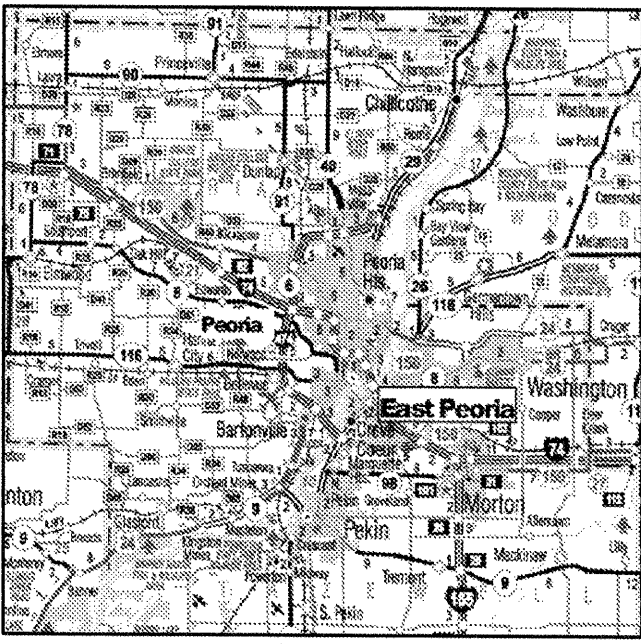
VARIOUS ROUTES
SECTION 10-00162-00-SG
PROJECT HSIP 0179 035
JOB NO. C-94-009-11
PEORIA & TAZEWELL COUNTIES

LIST OF STANDARDS

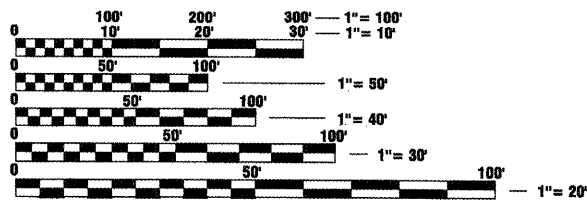
701201-04	LANE CLOSURE, 2L, 2W, DAY ONLY, FOR SPEEDS > 45 MPH
701301-04	LANE CLOSURE, 2L, 2W, SHORT TIME OPERATIONS
701336-06	LANE CLOSURE, 2L, 2W, WORK AREAS IN SERIES, FOR SPEEDS > 45 MPH
701901-01	TRAFFIC CONTROL DEVICES
720001-01	SIGN PANEL MOUNTING DETAILS
720006-02	SIGN PANEL ERECTION DETAILS
728001-01	TELESCOPING STEEL SIGN SUPPORT



DESCRIPTION: THE PROPOSED IMPROVEMENT INCLUDES SIGN MODERNIZATION FOR VARIOUS LOCAL AGENCIES IN PEORIA AND TAZEWELL COUNTIES.



LOCATION MAP
NOT TO SCALE



FULL SIZE PLANS HAVE BEEN PREPARED USING STANDARD ENGINEERING SCALES. REDUCED SIZED PLANS WILL NOT CONFORM TO STANDARD SCALES. IN MAKING MEASUREMENTS ON REDUCED PLANS, THE ABOVE SCALES MAY BE USED.

J.U.L.I.E.
JOINT UTILITY LOCATION INFORMATION FOR EXCAVATION
1-800-892-0123
OR 811

PROJECT ENGINEER
PROJECT MANAGER
CATALOG NO. 034511-00
CONTRACT NO. 89589

LENGTH OF PROJECT = VARIES

ROADWAY CLASSIFICATION: LOCAL ROADS
CURRENT ADT = VARIES
DESIGN ADT = VARIES
DESIGN SPEED = VARIES
DESIGN GUIDELINES: VARIES
VARIANCES: NONE
COMMITMENTS: NONE

James E. Choultz
 4/13/2011
 EXPIRES: 11/30/2011

APPROVED	<i>Edw. W. Wynn</i> 20 11
	11/20/11 LOCAL AGENCY OFFICIAL
PASSED	<i>[Signature]</i> 20 11
	DISTRICT ENGINEER OF LOCAL ROADS & STREETS
Releasing For Bid Based On Limited Review	April 14 20 11
	<i>James E. Choultz</i> DEPUTY DIRECTOR OF HIGHWAYS, REGION THREE ENGINEER
	STATE OF ILLINOIS DEPARTMENT OF TRANSPORTATION

PRINTED BY THE AUTHORITY OF THE STATE OF ILLINOIS

SUMMARY OF QUANTITIES

PAY ITEM #	DESCRIPTION	QUANTITY	UNIT	SP
67100100	MOBILIZATION	1	L SUM	
X7010216	TRAFFIC CONTROL AND PROTECTION (<i>SPECIAL</i>)	1	L SUM	*
72000100	SIGN PANEL - TYPE 1	34,146.5	SQ FT	*
72000200	SIGN PANEL -TYPE 2	473.3	SQ FT	*
73000100	WOOD SIGN SUPPORT	5,010.0	FOOT	*
X7240300	SIGN REMOVAL	5,596.0	EACH	*
72800100	TELESCOPING STEEL SIGN SUPPORT	57,810.0	FOOT	*
Z0051398	REMOV SIGN POST	5,243.0	EACH	*
XX008534	SIGN PANEL - TYPE 1 (<i>MATERIAL ONLY</i>)	953.8	SQ FT	*
XX008535	TELESCOPING STEEL SIGN SUPPORT (<i>MATERIAL ONLY</i>)	1,328.0	FOOT	*

NOTE:

ALL SIGNS SHALL CONFORM TO THE 2009 MUTCD AND CORRESPONDING IL SUPPLEMENT. ALL SIGNS SHALL MEET THE DIMENSIONS NOTED FOR A SINGLE LANE CONVENTIONAL ROAD UNLESS OTHERWISE NOTED. A COMPLETE INVENTORY OF EACH LOCAL AGENCY SHALL BE PROVIDED UPON AWARD OF THE CONTRACT. THE INVENTORY CONTAINS THE EXACT WORDING AND LOCATION FOR EACH SIGN. AN ELECTRONIC COPY OF THE SIGN INVENTORY MAY BE ACQUIRED BY CONTACTING THE DESIGN ENGINEER, PATRICK N. MEYER & ASSOCIATES, INC. AT PMeyer@MTCO.COM.

PAY ITEM #	DESCRIPTION	QUANTITY	UNIT	All	City of Pekin	City of East Peoria	Village of Bartonville	Village of Bellevue	Village of Morton	Hollis Township Road District	Kickapoo Township Road District	Limestone Township Road District	Medina Township Road District	Village of South Pekin	Village of North Pekin
67100100	MOBILIZATION	1	L SUM	1	0.10	0.10	0.10	0.10		0.10	0.10	0.10	0.10	0.10	0.10
X7010216	TRAFFIC CONTROL AND PROTECTION (<i>SPECIAL</i>)	1	L SUM	1	0.10	0.10	0.10	0.10		0.10	0.10	0.10	0.10	0.10	0.10
72000100	SIGN PANEL - TYPE 1	34,146.5	SQ FT		3,104.0	13,319.6	6,600.0	768.0		872.0	1,841.3	3,814.5	1,531.1	827.2	1,470.8
72000200	SIGN PANEL -TYPE 2	473.3	SQ FT			180.0	224.5				25.0	43.8			
73000100	WOOD SIGN SUPPORT	5,010.0	FOOT									5,010.0			
X7240300	SIGN REMOVAL	5,596	EACH		476	2,359	1,214	115		157	146	528	268	152	181
72800100	TELESCOPING STEEL SIGN SUPPORT	57,810.0	FOOT		7,140.0	35,385.0		1,725.0		2,355.0	2,190.0		4,020.0	2,280.0	2,715.0
Z0051398	REMOV SIGN POST	5,243	EACH		123	2,359	1,214	115		157	146	528	268	152	181
XX008534	SIGN PANEL - TYPE 1 (<i>MATLS ONLY</i>)	953.8	SQ FT												953.8
XX008535	TELESCOPING STEEL SIGN SUPPORT (<i>MATLS ONLY</i>)	1,328.0	FOOT												1,328.0

DESIGNED: PNM	REVISOR: / /	<p align="center">SUMMARY OF QUANTITIES</p> <p>SCALE: _____ SHEET NO. _____ OF _____ SHEETS STA. _____ TO STA. _____</p>	F.A. -	SECTION	COUNTY	TOTAL SHEET NO.	
DRAWN: PNM	REVISOR: / /		RTE.	10-00162-00-SG	*	13	2
CHECKED: ARM	REVISOR: / /		CONTRACT NO. 89589				
DATE: 03/28/11	REVISOR: / /		ILLINOIS FED. AID PROJECT				

* PEORIA & TAZEWELL

City of East Peoria-sign inventory.xls

OM3-L	32	OM3-R	52	R10-6	2	R10-6A	1	R11-1	719	R11-2	73	R12-1	72	R12-1 (SPECIAL)	14	R12-2 (SPECIAL)	1	R1-2aP	2	R1-2aP (SPECIAL)	2	R1-3P	87	R14-1	18	R1-6A	4	R2-1	547	R2-1 (SPECIAL)	7	R3-2	4	R3-2L	6	R3-5L	1	R3-5R	2	R3-6R (YELLOW)	1	R3-7L	2	R3-8	1	R3-8R	1	R3-9B	2	R4-1 (SPECIAL)	1	R4-7	6	R4-7A	6	R4-8	2	R5-1	18	R5-2	26	R5-2a (SPECIAL)	5	R5-3	2	R6-1	1	R6-1L	3	R6-1R	6	R6-2L	12	R6-2R	17	R6-3	1	S1-1	19	S2-1	1	S3-1	8	S5-1	2	S5-1A	12	USE IDOT ROAD ENDS STANDARD	18	USE IDOT SCHOOL ZONE STANDARD	27	W10-1	7	W10-2R	1	W11-2	20	W11-2P	15	W11-3	11	W11-3P	9	W1-8	10	W11-9	8	W1-1L	8	W1-1R	4
-------	----	-------	----	-------	---	--------	---	-------	-----	-------	----	-------	----	-----------------	----	-----------------	---	--------	---	------------------	---	-------	----	-------	----	-------	---	------	-----	----------------	---	------	---	-------	---	-------	---	-------	---	----------------	---	-------	---	------	---	-------	---	-------	---	----------------	---	------	---	-------	---	------	---	------	----	------	----	-----------------	---	------	---	------	---	-------	---	-------	---	-------	----	-------	----	------	---	------	----	------	---	------	---	------	---	-------	----	-----------------------------	----	-------------------------------	----	-------	---	--------	---	-------	----	--------	----	-------	----	--------	---	------	----	-------	---	-------	---	-------	---

W1-2L	19	W1-2R	20	W13-1P	25	W13-3 (SPECIAL-HORIZONTAL)	2	W1-3L	1	W1-3R	2	W14-1	20	W14-1 (SPECIAL)	60	W14-2	111	W14-3	5	W1-4L	4	W1-5L	1	W16-2P (SPECIAL)	2	W16-9P	4	W1-7	9	W1-8	57	W1-8 (SPECIAL)	1	W2-2	4	W2-5	1	W3-1	20	W3-3	13	W3-5	1	W4-2L	2	W4-2R	2	W4-4bP	2	W4-4bP (SPECIAL)	1	W4-4P	9	W5-1	1	W5-7L	3	W6-3	1	W7-1	4	W8-5	8	W8-5P	4	W9-1L	1
-------	----	-------	----	--------	----	----------------------------	---	-------	---	-------	---	-------	----	-----------------	----	-------	-----	-------	---	-------	---	-------	---	------------------	---	--------	---	------	---	------	----	----------------	---	------	---	------	---	------	----	------	----	------	---	-------	---	-------	---	--------	---	------------------	---	-------	---	------	---	-------	---	------	---	------	---	------	---	-------	---	-------	---

OM3-R	3
OM4-1	4
R10-3A	8
R1-1	413
R1-2	113
R11-2	1
R11-4 (SPECIAL)	2
R12-1	5
R12-1 (SPECIAL)	21
R1-3P	94
R1-3P (SPECIAL)	2
R14-1	14
R15-1	1
R2-1	265
USE IDOT ROAD ENDS STANDARD	13
USE IDOT SCHOOL ZONE STANDARD	13
R3-4S	2
R3-5L	2
R3-7R	1
R3-9B	7
R4-5	1
R4-7	2
R4-7A	1
R4-8	1
R5-1	5
R5-2A	1
R6-2	39
S1-1 with W16-7P	26
W10-1	3
W11-2	1
W11-8	16
W1-1A (15 MPH)	3
W1-1L	5
W1-2	2
W1-2L	2
W1-2R	3
W14-1	39
W14-1 (Special)	13
W14-3	2
W15-1	2
W1-6	2
W1-8	4
W3-1A	7
W3-3	4
W4-2R	1
W5-1	3
W7-1	4
W7-2P	2
W8-3	2

FILE NAME =	USER NAME = \$USER\$	DESIGNED -- PNM	REVISED -- --/--/--
\$FILE\$		DRAWN -- PNM	REVISED -- --/--/--
	PLOT SCALE = \$SCALE\$	CHECKED -- ARM	REVISED -- --/--/--
	PLOT DATE = \$DATE\$	DATE -- 03/28/11	REVISED -- --/--/--

SIGN MODERNIZATION			
SCALE: _____	SHEET NO. ____ OF ____ SHEETS	STA. _____	TO STA. _____

F.A. RTE. _____	SECTION _____	COUNTY _____	TOTAL SHEETS _____	SHEET NO. _____
_____	10-00162-00-SG	*	13	4
CONTRACT NO. 89589			FED. ROAD DIST. NO. _____ ILLINOIS FED. AID PROJECT	

* PEORIA & TAZEWELL

STOP (R1-1)	45										
STOP AHEAD (W3-1)	4										
SPEED LIMIT 25 MPH (R2-1)	48	12									
DEAD END (W14-1)											
SLOW (N-11) AND W13-1P (WITH 10 MPH)	1										
SLIPPERY WHEN WET (W8-5)	1										
USE IDOT SCHOOL ZONE STANDARD	2										
SCHOOL CROSSING (S1-1, W16-7P, AND S4-2P)	2										
TURN AHEAD (W1-1 (ONE IS RIGHT 90 TURN AND ONE IS LEFT 90 TURN) AND W13-1P (WITH 15 MPH))	2										
POSTS									2	116	

FILE NAME =	USER NAME = \$USERS	DESIGNED -- PNM	REVISED -- ___/___/___
\$FILEL\$		DRAWN -- PNM	REVISED -- ___/___/___
	PLOT SCALE = \$SCALE\$	CHECKED -- ARM	REVISED -- ___/___/___
	PLOT DATE = \$DATE\$	DATE -- 03/28/11	REVISED -- ___/___/___

SIGN MODERNIZATION			
SCALE: _____	SHEET NO. ___ OF ___ SHEETS	STA. _____	TO STA. _____

F.A. RTE.:	SECTION	COUNTY	TOTAL SHEETS	SHEET NO.
---	10-00162-00-SG	*	13	5
CONTRACT NO. 89589				
FED. ROAD DIST. NO. -- ILLINOIS FED. AID PROJECT				

* PEORIA & TAZEWELL

REGULATORY SIGNS

DESCRIPTION	MUTCD #	SIZE	QUANTITY
STOP	R1-1	30"	17
STOP	R1-1	36"	6
YIELD	R1-2	36"	2
ALL WAY (PLAQUE)	R1-3P	18"X6"	5
25 MPH	R2-1	24"X30"	6
30 MPH	R2-1	24"X30"	12
35 MPH	R2-1	24"X30"	10
45MPH	R2-1	24"X30"	9
35 MPH	R2-1	30"X36"	3
40 MPH	R2-1	30"X36"	5
DO NOT ENTER	R5-1	30"	2
ONE WAY RIGHT	R6-2R	24"X30"	2
ONE WAY LEFT	R6-2L	24"X30"	1

WARNING SIGNS

DESCRIPTION	MUTCD#	SIZE	QUANTITY
LEFT TURN	W1-1L	30"	2
LEFT TURN	W1-1L	36"	2
RIGHT TURN	W1-1R	30"	1
RIGHT TURN	W1-1R	36"	3
LEFT CURVE	W1-2L	36"	1
RIGHT CURVE	W1-2R	36"	1
REVERSE TURN (LEFT THEN RIGHT)	W1-3	36"	2
WINDING ROAD (STARTING LEFT)	W1-5	36"	2
ONE DIRECTION LARGE ARROW	W1-6	48"X24"	8
CROSS ROAD	W2-1	36"	2
SIDE ROAD	W2-2	36"	1
STOP AHEAD SYMBOL	W3-1	30"	1
STOP AHEAD SYMBOL	W3-1	36"	5
SIGNAL AHEAD SYMBOL	W3-3	36"	1
CROSS TRAFFIC DOES NOT STOP	W4-4P	24"X18"	1
RIGHT LANE ENDS SYMBOL	W4-2	36"	4
RXR	W10-2	36" ROUND	6
15 MPH	W13-1P	18"	2
20 MPH	W13-1P	18"	12
DEAD END	W14-1	30"	1
NO OUTLET	W14-2	30"	2
OBJECT MARKER TYPE 3	OM3-R	12"X36"	17
OBJECT MARKER TYPE 3	OM3-L	12"X36"	15

NEW POST AND HARDWARE

DESCRIPTION	QUANTITY
2"X12" 14 GA QUIK PUNCH POST	83
2.25"X3" OMNI ANCHOR	83
2" PYRAMID RAIN CAPS	83
5/16 CORNER BOLTS WITH JAM NUTS	83
3/8 STEEL DRIVE RIVETS	250
3/8 NYLON WASHERS	175
5/16 GALVANIZED WASHERS	175

HARDWARE FOR POSTS TO BE RE-USED

POST TYPE	HARDWARE	QUANTITY
17 QUICK PUNCH POSTS	3/8" DRIVE	35
22 CONCRETE OR ALUMINUM	STAINLESS	44
31 WOOD POLES	L AG BOLTS	62

Village of North Pekin-sign inventory-2.xls

R1-1	40
R1-2	20
R12-1 (8 TON)	5
R1-3P	9
R2-1	52
R3-9B	4
R4-1	4
R4-2 (SPECIAL)	3
R5-2	5
USE IDOT SCHOOL ZONE	13
W11-2	14
W11-3	5
W11-8	2
W1-2L	2
W14-1	5
W14-1 (SPECIAL)	2
W14-2	2
W3-1	4
W4-4P (WHITE)	1
REMOVE ONLY	2

FILE NAME =	USER NAME = \$USER\$	DESIGNED -- PNM	REVISED -- ___/___/___
\$FILEL\$		DRAWN -- PNM	REVISED -- ___/___/___
	PLOT SCALE = \$SCALE\$	CHECKED -- ARM	REVISED -- ___/___/___
	PLOT DATE = \$DATE\$	DATE -- 03/28/11	REVISED -- ___/___/___

SIGN MODERNIZATION	
SCALE: _____	SHEET NO. ___ OF ___ SHEETS STA. _____ TO STA. _____

F.A. RTE.	SECTION	COUNTY	TOTAL SHEETS	SHEET NO.
---	10-00162-00-SG	*	13	7
CONTRACT NO. 89589				
FED. ROAD DIST. NO. -- ILLINOIS FED. AID PROJECT				

* PEORIA & TAZEVELL

City of Pekin-sign inventory.xls

R1-1	304	6	19	2	1	27	28	0	1	1	1	36	32	1	11	1
R1-3P																
R1-2																
R12-3 (MODIFIED)																
R14-1																
R2-1																
R3-2																
S4-3P																
R3-2																
R3-5R																
R5-1																
R6-2 (LEFT)																
R6-2 (RIGHT)																
S1-4																
USE IDOT SCHOOL ZONE STANDARD																
W14-1																

FILE NAME =	USER NAME = \$USER\$	DESIGNED - PNM	REVISED - ___/___/___
\$FILEL\$		DRAWN - PNM	REVISED - ___/___/___
	PLOT SCALE = \$SCALE\$	CHECKED - ARM	REVISED - ___/___/___
	PLOT DATE = \$DATE\$	DATE - 03/28/11	REVISED - ___/___/___

SIGN MODERNIZATION			
SCALE: _____	SHEET NO. ___ OF ___ SHEETS	STA. _____	TO STA. _____

F.A. RTE. _____	SECTION _____	COUNTY _____	TOTAL SHEETS _____	SHEET NO. _____
	10-00162-00-SG	*	13	8
CONTRACT NO. 89589			FED. ROAD DIST. NO. - ILLINOIS FED. AID PROJECT	

* PEORIA & TAZEWELL

Village of South Pekin-sign inventory.xls

22	67	4	48	2	1	5	2	1
R1-1	R1-2	R12-1	R2-1	USE IDOT SCHOOL ZONE STANDARD	R3-4	R4-2 (SPECIAL)	W14-1	W3-5

FILE NAME = \$FILEL\$	USER NAME = \$USER\$	DESIGNED -- PNM	REVISED -- ___/___/___	SIGN MODERNIZATION	F.A. RTE.	SECTION	COUNTY	TOTAL SHEETS	SHEET NO.
	PLOT SCALE = \$SCALE\$	DRAWN -- PNM	REVISED -- ___/___/___		10-00162-00-SG	*	13	9	
	PLOT DATE = \$DATE\$	CHECKED -- ARM	REVISED -- ___/___/___		CONTRACT NO. 89589				
	DATE -- 03/28/11	REVISED -- ___/___/___	FED. ROAD DIST. NO. -- ILLINOIS FED. AID PROJECT						
SCALE: _____ SHEET NO. ___ OF ___ SHEETS STA. _____ TO STA. _____									

* PEORIA & TAZEWELL

Hollie Twp-sign inventory-2.xls

OM3-4	10	45	8	3	11	3		3	7	4	5	1	1	3	54	2
R1-1																
R1-2																
R15-1																
R2-1																
S3-1																
USE IDOT SCHOOL ZONE STANDARD																
W1-2L																
W14-1																
W14-1 (SPECIAL)																
W14-2																
W14-3																
W1-7																
W1-8																
W3-1																

FILE NAME =	USER NAME = \$USER\$	DESIGNED -- PNM	REVISED -- ___/___/___
\$FILEL\$		DRAWN -- PNM	REVISED -- ___/___/___
	PLOT SCALE = \$SCALE\$	CHECKED -- ARM	REVISED -- ___/___/___
	PLOT DATE = \$DATE\$	DATE -- 03/28/11	REVISED -- ___/___/___

SIGN MODERNIZATION			
SCALE: _____	SHEET NO. ___ OF ___ SHEETS	STA. _____ TO STA. _____	

F.A. -- RTE. _____	SECTION 10-00162-00-SG	COUNTY *	TOTAL SHEETS 13	SHEET NO. 10
FED. ROAD DIST. NO. -- ILLINOIS FED. AID PROJECT			CONTRACT NO. 89589	

* PEORIA & TAZEWELL

Kickapoo Township-sign inventory.xls

53	2	5	12	2	2	23	1	3	4	2	5	4	2	2	2	10	5	8	2
R1-1	R1-10P (SPECIAL)	R1-2	R12-1	R12-5	R13 (SPECIAL)	R2-1	W14-1 (SPECIAL) and W13-1P	USE IDOT SCHOOL ZONE STANDARD	W10-1	W11-9	W1-1L	W1-1R	W1-2L	W1-2R	W14-1	W14-2	W1-7	W3-1	W5-3

Limestone Township-sign inventory.xls

OM3-L	1	OM4-1	4	R1-1	202	R1-2	31	R12-1	6	R12-1 (SPECIAL)	25	R12-3 (SPECIAL)	11	R1-3P	2	R15-1	2	R2-1	133	R4-7	1	R5-1	5	R6-2	4	S3-1	1	USE IDOT ROAD ENDS STANDARD	3	USE IDOT SCHOOL ZONE STANDARD	24	W1-1	5	W11-8	3	W11-9	5	W1-1R	2	W1-2	1	W14-1	35	W14-1 (SPECIAL)	3	W14-2	6	W1-5	2	W1-6	1	W1-8	1	W3-1	7	W7-1	2
-------	---	-------	---	------	-----	------	----	-------	---	-----------------	----	-----------------	----	-------	---	-------	---	------	-----	------	---	------	---	------	---	------	---	-----------------------------	---	-------------------------------	----	------	---	-------	---	-------	---	-------	---	------	---	-------	----	-----------------	---	-------	---	------	---	------	---	------	---	------	---	------	---

FILE NAME =	USER NAME = \$USERS	DESIGNED -- PNM	REVISED -- ___/___/___	SIGN MODERNIZATION	F.A. RTE. ---	SECTION 10-00162-00-SG	COUNTY *	TOTAL SHEETS 13	SHEET NO. 12
\$FILEL\$		DRAWN -- PNM	REVISED -- ___/___/___		CONTRACT NO. 89589				
	PLOT SCALE = \$SCALE\$	CHECKED -- ARM	REVISED -- ___/___/___		FED. ROAD DIST. NO. _ ILLINOIS FED. AID PROJECT				
	PLOT DATE = \$DATE\$	DATE -- 03/28/11	REVISED -- ___/___/___		SCALE: _____ SHEET NO. ___ OF ___ SHEETS STA. _____ TO STA. _____				

* PEORIA & TAZEWELL

MedinaTownship-sign inventory.xls

2	75	24	2	1	4	93	1	1	1	2	5	1	1	1	2	2	1	6	18	2	5	2	1	1	2	1	1	7	1	1	1
OM3-R	R1-1	R1-2	R12-1	R1-2aP (SPECIAL)	R1-3P	R2-1	R3-2	R3-4	R4-7	USE IDOT SCHOOL ZONE STANDARD	W10-1	W11-1	W1-11	W11-9	W1-1L	W1-1R	W1-2	W13-1P	W14-1	W14-1 (SPECIAL)	W14-2	W14-3	W1-4L	W15-1	W16-5P	W1-6	W1-7	W3-1	W3-5 (80)	W5-2	W8-7

FILE NAME =	USER NAME = \$USERS	DESIGNED -- PNM	REVISED -- --/--/--
\$FILEL\$		DRAWN -- PNM	REVISED -- --/--/--
	PLOT SCALE = \$SCALE\$	CHECKED -- ARM	REVISED -- --/--/--
	PLOT DATE = \$DATE\$	DATE -- 03/28/11	REVISED -- --/--/--

SIGN MODERNIZATION			
SCALE: _____	SHEET NO. ____ OF ____ SHEETS	STA. _____	TO STA. _____

F.A. RTE.:	SECTION	COUNTY	TOTAL SHEETS	SHEET NO.
---	10-00162-00-SG	*	13	13
CONTRACT NO. 89589			FED. ROAD DIST. NO. -- ILLINOIS FED. AID PROJECT	

* PEORIA & TAZEWELL