


STATE OF ILLINOIS
DEPARTMENT OF TRANSPORTATION


PLANS FOR
PROPOSED LOCAL AGENCY IMPROVEMENT
FEDERAL-AID STR PROJECT


F.A.S. 206 (C.H. 4)
KNOXVILLE ROAD GUARDRAIL
PROJECT RS-0206 (118)
MERCER COUNTY
SECTION 05-00094-03-GR
JOB NO. C-94-063-11


F.A.S. RTE.	SECTION	COUNTY	TOTAL SHEETS	SHEET NO.
206	05-00094-03-GR	MERCER	11	1
STA. 124+54.77 TO STA. 257+10.06				
FED. ROAD DIST. NO. 7		ILLINOIS		


INDEX OF SHEETS	
SHEET NO.	DESCRIPTION
1	COVER SHEET
2	GENERAL NOTES, TYPICAL SECTION, SUMMARY AND SCHEDULE OF QUANTITIES
3-11	PLAN AND PROFILE

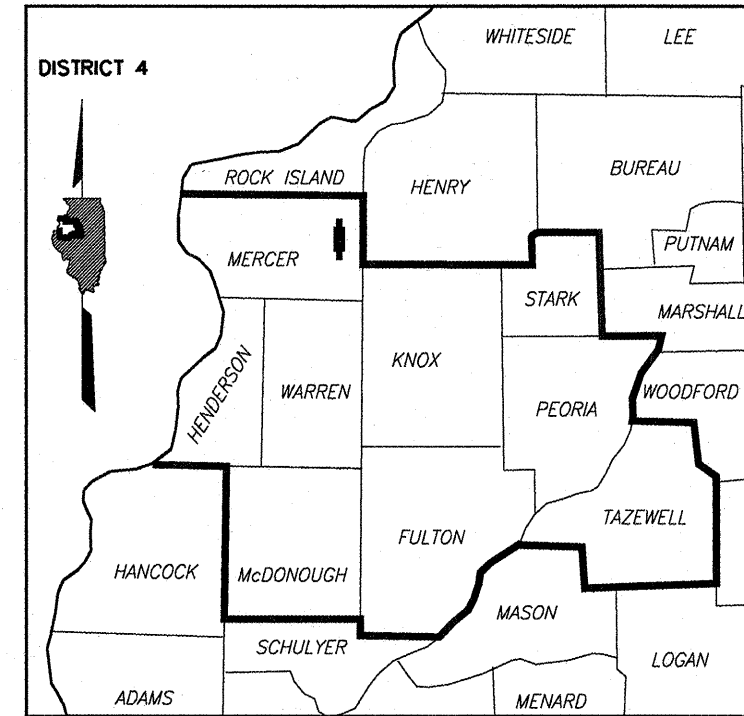
PLAN 1 INCH = 50 FEET 

PROFILE HORIZONTAL 1 INCH = 50 FEET 

PROFILE VERTICAL 1 INCH = 10 FEET 

CROSS SECTION HORIZ. 1 INCH = 10 FEET 

CROSS SECTION VERT. 1 INCH = 5 FEET 




LOCATION OF SECTION INDICATED THUS:

WARNING



CALL BEFORE YOU DIG



I HEREBY CERTIFY THAT THESE PLANS WERE PREPARED BY ME OR UNDER MY DIRECT SUPERVISION AND I AM A DULY REGISTERED PROFESSIONAL ENGINEER UNDER THE LAWS OF THE STATE OF ILLINOIS.
Bryce A. Johnson 3/19/11
DATE
IL REGISTRATION NO. 062-057017
EXPIRATION DATE: 11/30/2011

APPROVED: *[Signature]* MARCH 18, 2011
COUNTY ENGINEER

APPROVED: *[Signature]* 03/21/11
DATE

PASSED: *[Signature]* 04/21/11
DATE

Deputy Director of Highways
REGION THREE ENGINEER

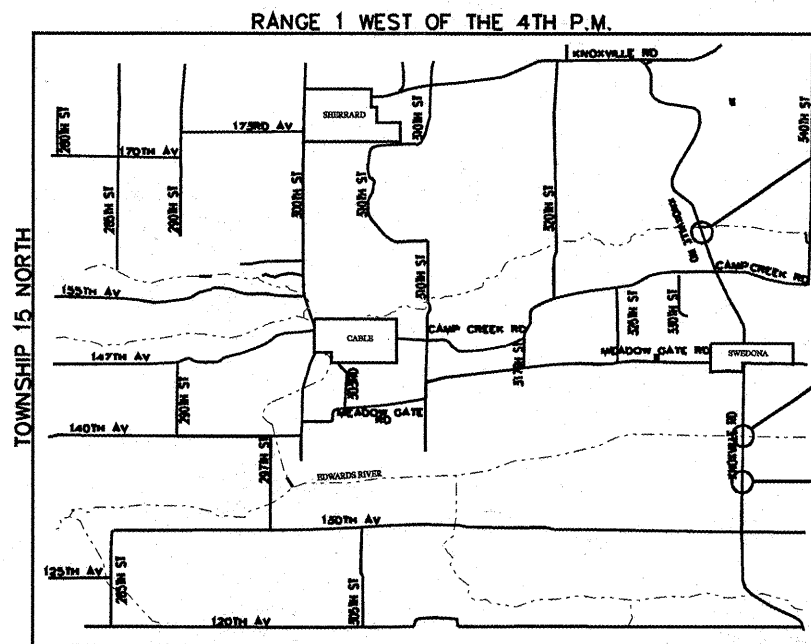
STATE OF ILLINOIS
DEPARTMENT OF TRANSPORTATION

- LIST OF STANDARDS**
- 00001-06 STANDARD SYMBOLS, ABBREVIATIONS AND PATTERNS
 - 701901-01 TRAFFIC CONTROL DEVICES
 - BLR 26-2 STEEL PLATE BEAM GUARDRAIL 27 1/2" HEIGHT
 - ~~BLR 21-1 TRAFFIC BARRIER TERMINAL TYPE A~~
 - 701006-03 OFF-RD OPERATIONS, 2L, 2W, 15' (4.5 m) TO 24" (600 mm) FROM PAVEMENT EDGE
 - 630301-05 SHOULDER WIDENING FOR TYPE I (SPECIAL) GUARDRAIL TERMINALS

DESIGN DESIGNATION

HIGHWAY CLASS: RURAL COLLECTOR
DESIGN SPEED: 55 M.P.H.
ADT = 1300
DESIGN GUIDELINES: 3R
COMMITMENTS: NONE
VARIANCES GRANTED: NONE

CONTRACT NO. 89650
JOB NO. C-94-063-11



LOCATION MAP

TOTAL LENGTH OF PROJECT = 13,255.3 ft. (2.51 mi)
NET LENGTH OF PROJECT = 13,074.7 ft. (2.48 mi)



Call Engineering Surveying - Environmental Services
Rock Island, Illinois, Rockford, Illinois, Bettendorf, Iowa, Spencer, Illinois
(309) 788-7844 FAX (309) 788-7891
MSA JOB #: A08T018