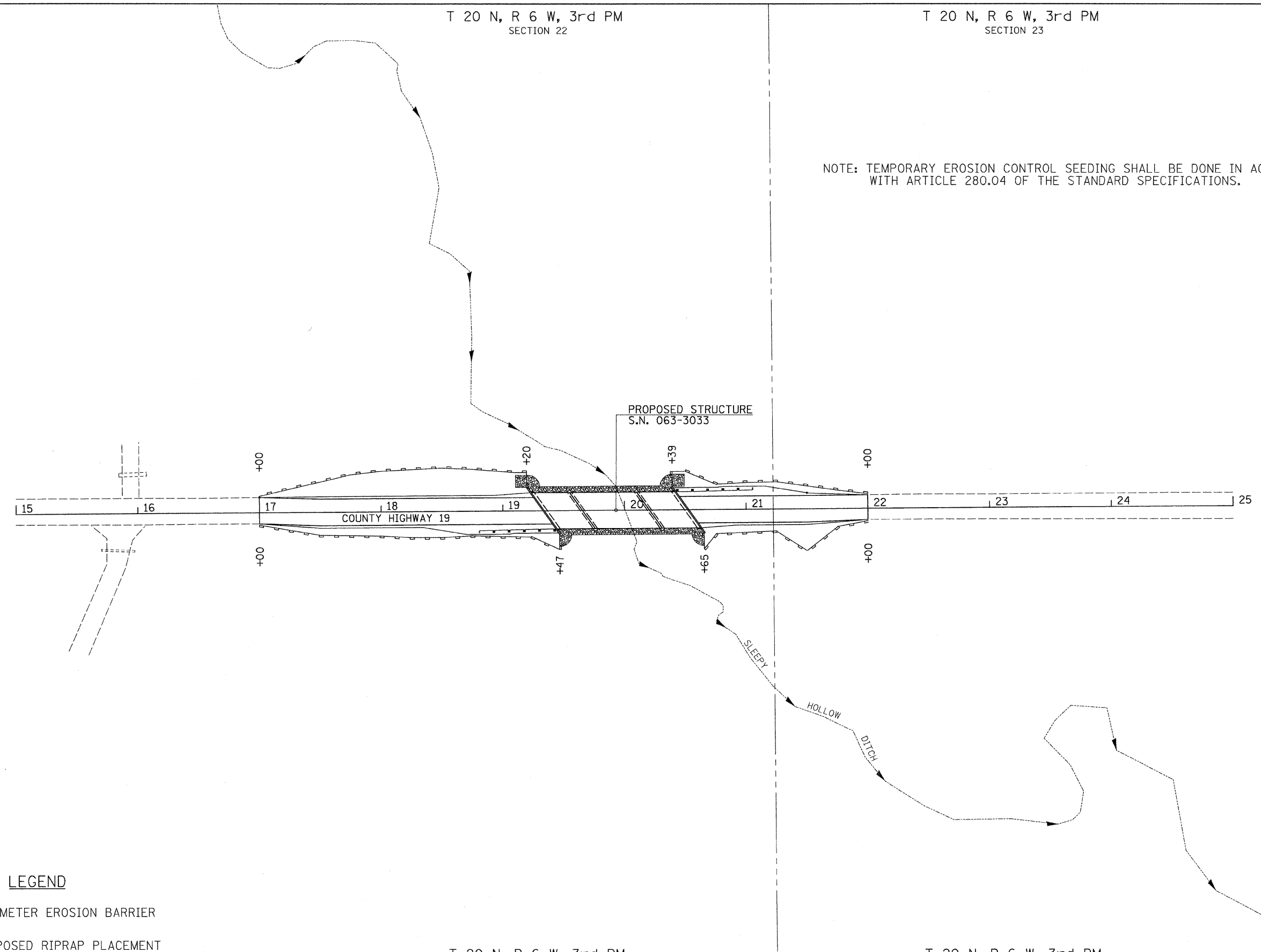




T 20 N, R 6 W, 3rd PM
SECTION 22

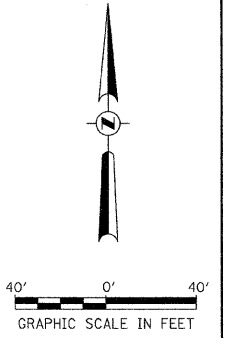
T 20 N, R 6 W, 3rd PM
SECTION 23

NOTE: TEMPORARY EROSION CONTROL SEEDING SHALL BE DONE IN ACCORDANCE WITH ARTICLE 280.04 OF THE STANDARD SPECIFICATIONS.



LEGEND

-  PERIMETER EROSION BARRIER
-  PROPOSED RIPRAP PLACEMENT



T 20 N, R 6 W, 3rd PM
SECTION 27

T 20 N, R 6 W, 3rd PM
SECTION 26

FILE NAME = V:\Bridge\2824 - Mason\2824S001.dgn	USER NAME = cthomas	DESIGNED -	REVISED -
		DRAWN -	REVISED -
	PLOT SCALE = 48.00' / IN.	CHECKED -	REVISED -
	PLOT DATE = 3/4/2011	DATE -	REVISED -

**MASON COUNTY
COUNTY HIGHWAY 19 OVER
SLEEPY HOLLOW DITCH**

EROSION CONTROL PLAN	
SCALE: 1" = 40'	SHEET NO. 1 OF 1 SHEETS
STA. 17+00.00	TO STA. 22+00.00

F.A.S. RTE.	SECTION	COUNTY	TOTAL SHEETS	SHEET NO.
1595	08-00035-01-BR	MASON	22	5
CONTRACT NO. 93549				
FED. ROAD DIST. NO. 7 ILLINOIS FED. AID PROJECT BRS-1595(104)				