CONTRACT NO. 97456

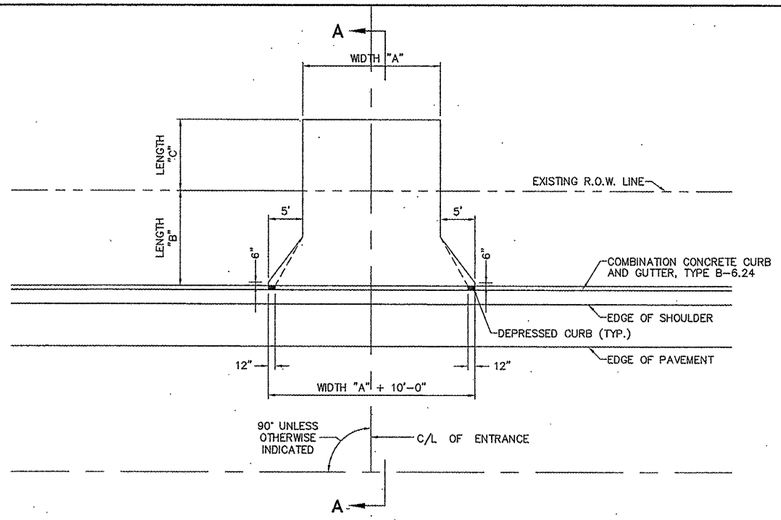

PLAN
NO SCALE

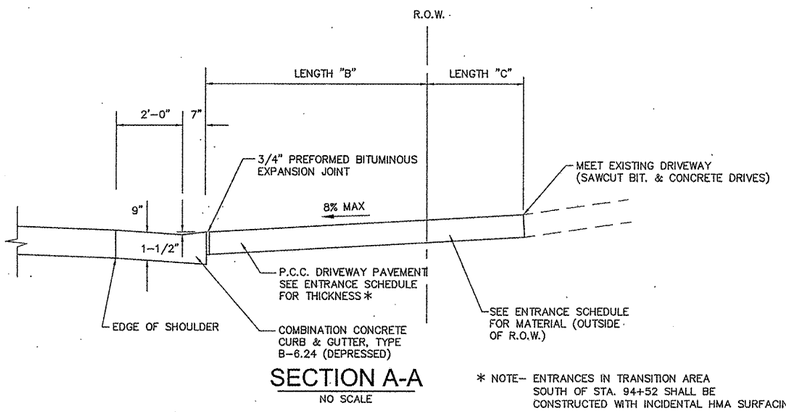

SECTION A-A
NO SCALE

* NOTE- ENTRANCES IN TRANSITION AREA SOUTH OF STA. 94+52 SHALL BE CONSTRUCTED WITH INCIDENTAL HMA SURFACING

DETAIL - DRIVEWAY
NO SCALE

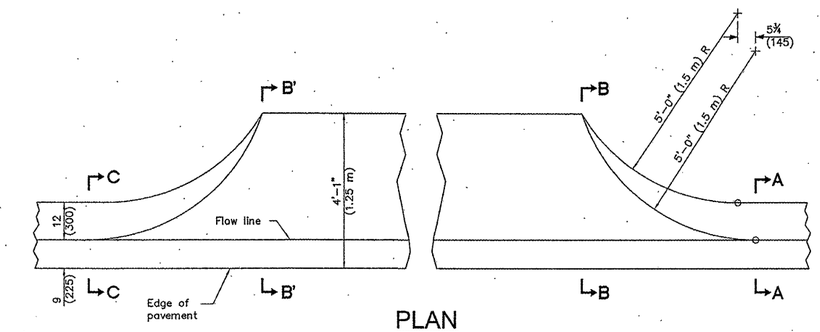

PLAN

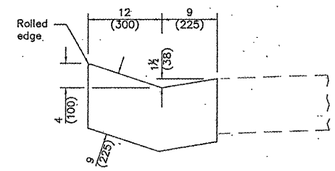

SECTIONS A-A & C-C

QUANTITY OF CONCRETE
Section B'-B' to B-B = 0.114 cu. yd./ft. (0.285 m ³/m)
Section (C-C to B'-B') + (B-B to A-A) = 0.66 cu. yd. (0.51 m³)

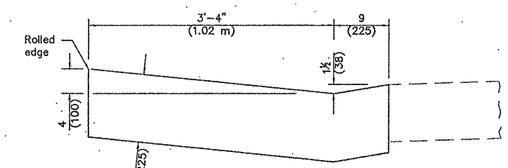

SECTIONS B-B & B'-B'

ENTRANCE

ENTRANCE SCHEDULE

STATION	WIDTH "A" (FT)	LENGTH "B" (FT)	LENGTH "C" (FT)	EXISTING MATERIAL	DRIVEWAY PAVEMENT REMOVAL (SQ. YDS.)	PCC DRIVEWAY PAVEMENT, 6" (SQ. YDS.)	PCC DRIVEWAY PAVEMENT, 8" (SQ. YDS.)	CLASS SI CONCRETE (OUTLET) (CU.YD.)	INCIDENTAL HMA SURFACING (TONS)	AGGREGATE SURFACE COURSE, TYPE B (TONS)	C.C.C. & G. TY. B-6.24 (VARIABLE WIDTH GUTTER FLAG)	C.C.C. & G. TY. B-6.12	C.C. & G. REMOVAL	TYPE OF ENTRANCE	REMARKS
91+65 LT.	24	27.9	–	–	–	–	–	–	36.2	0.5	–	–	–	COMMERCIAL	T.U.P.
92+08 LT.	24	23.7	–	AGGREGATE	–	–	–	–	30.3	–	–	–	–	COMMERCIAL	NONE
93+57.50 LT.	24	17.6	–	ASPHALT/AGGREGATE	46.6	–	–	–	21.8	–	–	–	–	PRIVATE	NONE
94+24 LT.	28	15.1	–	ASPHALT	111.2	–	–	–	23.5	–	–	–	–	COMMERCIAL	NONE
95+93 RT.	24	12.8	–	ASPHALT	51.6	–	38.3	–	–	–	–	–	–	COMMERCIAL	NONE
96+62 LT.	24	14.1	–	ASPHALT	118	–	41.8	–	–	–	–	–	–	COMMERCIAL	NONE
103+89 LT.	24	14.3	–	AGGREGATE	–	–	42.3	–	–	–	–	–	–	COMMERCIAL	NONE
104+96 LT.	24	14.3	–	AGGREGATE	–	–	42.3	–	–	–	–	–	–	COMMERCIAL	NONE
106+53.50 RT.	32.7	12.5	–	ASPHALT	89.6	–	50.4	–	–	–	38	14	21	COMMERCIAL	T.C.E. REQ'D
107+32 LT.	24	14.4	–	AGGREGATE	–	–	42.6	–	–	–	–	–	–	COMMERCIAL	NONE
109+71 LT.	18	16.3	36.6	CONCRETE/ASPHALT	125.2	31.9	–	–	15.1	–	–	–	–	PRIVATE	T.C.E. REQ'D
111+43.50 RT.	12	12.5	10.2	AGGREGATE	–	–	20.8	–	–	3.4	–	–	–	FIELD	T.C.E. REQ'D
114+75 RT.	30	13	–	ASPHALT	87.6	–	47.5	–	–	–	–	–	–	COMMERCIAL	NONE
117+27 RT.	20	13.5	35.1	ASPHALT/AGGREGATE	116.9	34.2	–	–	26.0	–	–	–	–	PRIVATE	T.C.E. REQ'D
119+08 RT.	18	13.1	–	ASPHALT	39.2	30.4	–	–	–	–	–	–	–	PRIVATE	NONE
121+28 RT.	24	–	–	–	–	–	29.3	3.4	–	–	–	–	–	FIELD	NONE
TOTALS					785.9	96.5	355.3	3.4	111.8	3.9	38	14	21		

T.C.E. = TEMPORARY CONSTRUCTION EASEMENT
T.U.P. = TEMPORARY USE PERMIT

REVISIONS

SMS ENGINEERS
Sheppard, Morgan & Schwaab, Inc.
CONSULTING ENGINEERS AND LAND SURVEYORS
215 Market Street, P.O. Box E, Alton, IL 62002 618/462-8765 E-mail: msi@smsengineers.com
10 Central Industrial Drive, Granite City, IL 62040 618/877-5700 E-mail: msi@smsengineers.com
DESIGN FIRM # 184-000992

CITY OF ALTON, ILLINOIS
SECTION 05-00218-01-WR
FOSTERBURG ROAD - PHASE 2
ENTRANCE SCHEDULE AND DETAILS

DWG. NO. DETAILS GENERAL NOTES 2.dwg
REF. BK. PG.
JOB NO. 206612
DSN. BY: DEG
DWN. BY: TMM
CHK. BY: DEG
DATE: SEPT. 2010
SCALE: 1" = 5' H. 1" = 2' V.