

|                          |                |                          |              |           |
|--------------------------|----------------|--------------------------|--------------|-----------|
| F.A.U. RTE.              | SECTION        | COUNTY                   | TOTAL SHEETS | SHEET NO. |
| 9266                     | 06-00062-06-PV | ST. CLAIR                | 80           | 1         |
| FHWA REG. NO. 7 ILLINOIS |                | PROJECT NO. RS-0163(035) |              |           |
| FEDERAL AID PROJECT      |                | CONTRACT NO. 97457       |              |           |

**INDEX OF SHEETS**

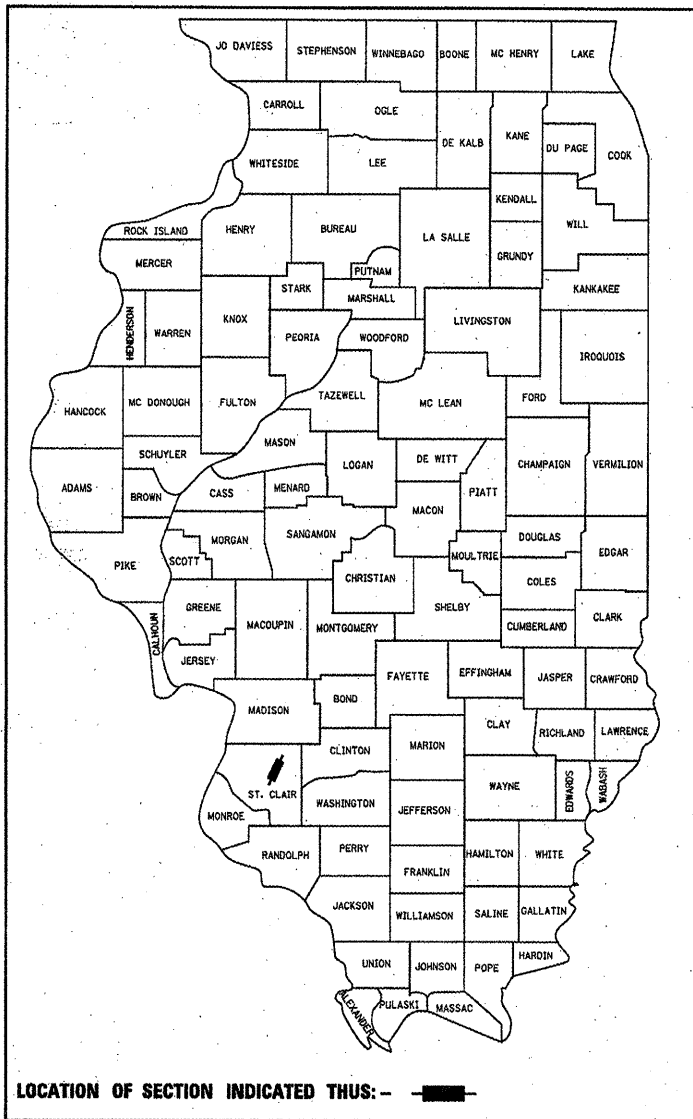
|   |       |
|---|-------|
| COVER                                     | 1     |
| GENERAL NOTES                             | 2     |
| SUMMARY OF QUANTITIES                     | 3-4   |
| TYPICAL SECTIONS                          | 5-9   |
| ALIGNMENT TIES                            | 10    |
| SCHEDULES                                 | 11-15 |
| PLAN AND PROFILE                          | 16-28 |
| TRAFFIC CONTROL PLAN                      | 29-37 |
| EROSION AND SEDIMENT CONTROL PLAN         | 38-39 |
| WARPING PLANS                             | 40    |
| ENTRANCE DETAILS AND SPECIAL INLET DETAIL | 41-42 |
| PAVEMENT MARKING PLAN                     | 43-44 |
| SIGNAL PLANS                              | 45-48 |
| CROSS SECTIONS                            | 49-80 |

# STATE OF ILLINOIS

## DEPARTMENT OF TRANSPORTATION

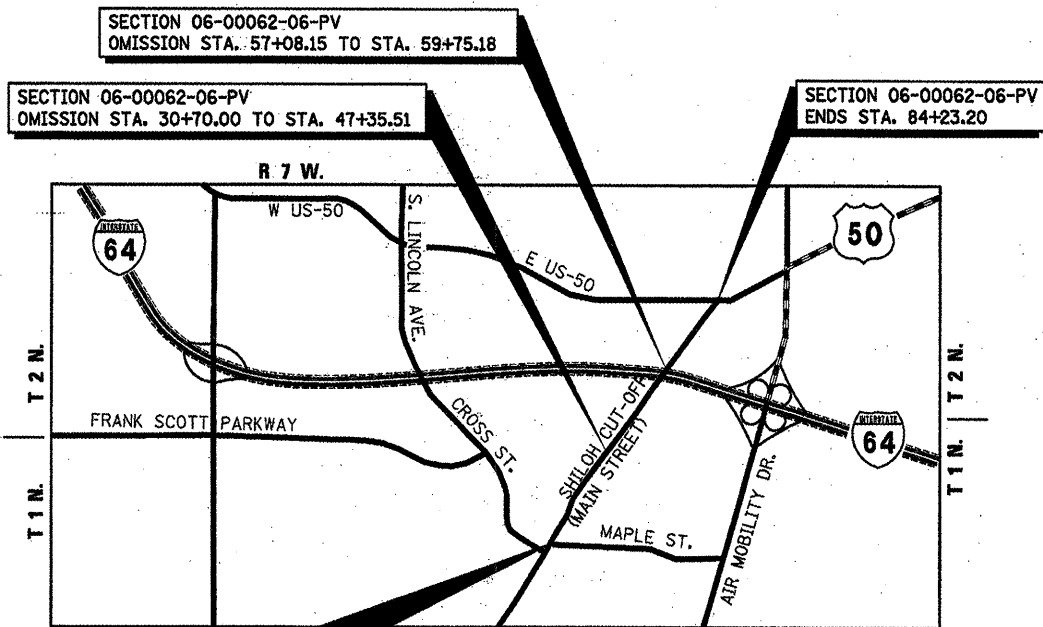

# PROPOSED HIGHWAY PLANS

**FAU ROUTE 9266 SHILOH CUT-OFF (MAIN STREET)**  
**SECTION 06-00062-06-PV**  
**PROJECT NO.: RS-0163(035)**  
**ROADWAY RECONSTRUCTION**  
**ST. CLAIR COUNTY**  
**JOB NO.: C-98-326-10**  
**FUNDING: SURFACE TRANSPORTATION RURAL**

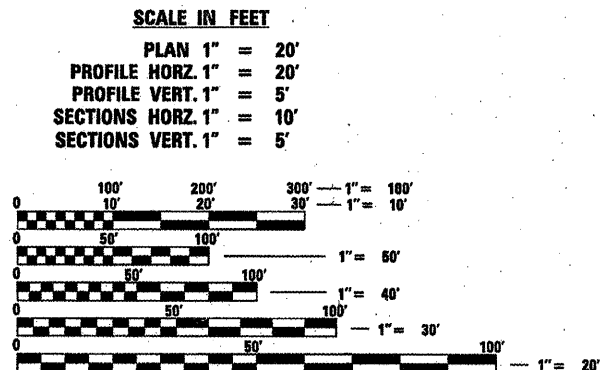


**STANDARDS**

|           |           |           |
|-----------|-----------|-----------|
| 000001-06 | 604091-02 | 780001-02 |
| 280001-05 | 606001-04 | 781001-03 |
| 420001-07 | 606006-02 | 805001-01 |
| 424001-05 | 606101-04 | 814001-02 |
| 482001-02 | 606106-04 | 814006-02 |
| 542301-03 | 630001-09 | 857001-01 |
| 602301-03 | 631011-07 | 873001-02 |
| 602306-03 | 635006-03 | 877001-04 |
| 602401-03 | 635011-02 | 878001-08 |
| 602406-04 | 667101-01 | 880006-01 |
| 602701-02 | 701701-07 | 886001-01 |
| 604001-03 | 701901-01 | 886006-01 |
| 604011-04 | 720001-01 | BLR21-8   |
| 604036-02 | 720016-02 | BLR22-6   |
| 604041-02 |           |           |
| 604066-02 |           |           |



**LOCATION MAP**  
 SCALE: 1" = 1/2 MILE  
 NET LENGTH OF PROJECT = 6140.66 FEET (1.163 MILES)



FULL SIZE PLANS HAVE BEEN PREPARED USING STANDARD ENGINEERING SCALES. REDUCED SIZED PLANS WILL NOT CONFORM TO STANDARD SCALES. IN MAKING MEASUREMENTS ON REDUCED PLANS, THE ABOVE SCALES MAY BE USED.

J.U.L.I.E.  
 JOINT UTILITY LOCATION INFORMATION FOR EXCAVATION  
 1-800-892-0123  
 OR 811

**DESIGN DESIGNATION**

SHILOH CUT-OFF (MAIN STREET)  
 STA. 3+50.00 TO STA. 49+27.35  
 ROADWAY CLASSIFICATION: = URBAN ARTERIAL  
 DESIGN SPEED: = 40 MPH  
 CURRENT TRAFFIC (2010): = 5,100 A.D.T.  
 DESIGN YEAR TRAFFIC (2030): = 6,220 A.D.T.

SHILOH CUT-OFF (MAIN STREET)  
 STA. 49+27.35 TO STA. 84+23.20  
 ROADWAY CLASSIFICATION: = SUBURBAN ARTERIAL  
 DESIGN SPEED: = 50 MPH  
 CURRENT TRAFFIC (2010): = 7,170 A.D.T.  
 DESIGN YEAR TRAFFIC (2030): = 8,750 A.D.T.

STATE OF ILLINOIS DEPARTMENT OF TRANSPORTATION

APPROVED April 15, 2011  
*Daniel Cote*  
 ST. CLAIR COUNTY ENGINEER

PASSED April 26, 2011  
*J. Mat*  
 DISTRICT 8 ENGINEER OF LOCAL ROADS AND STREETS

RELEASING FOR BID BASED ON LIMITED REVIEW April 26, 2011  
*Mary C. Yarnall*  
 DEPUTY DIRECTOR OF HIGHWAYS, REGION 5 ENGINEER

**PRINTED BY THE AUTHORITY OF THE STATE OF ILLINOIS**

REGISTERED PROFESSIONAL ENGINEER  
 CHAD D. FAIRBANKS  
 062-063136

EXPIRES 11-30-11

kdg

**Kuhlmann Design Group, Inc.**  
 15 E. Washington St.  
 Belleville, IL 62220-2149  
 Tel: (618) 234-8898  
 Belleville, Illinois  
 St. Louis, Missouri

4-13-11 DATE