
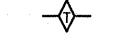
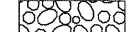





EROSION CONTROL LEGEND

-  LIMITS OF CONSTRUCTION
-  TEMPORARY DITCH CHECK
-  STONE RIPRAP
-  PERIMETER EROSION BARRIER
SILT FILTER FENCE OR OTHER
AS APPROVED BY THE ENGINEER
-  INLET AND PIPE PROTECTION
-  EROSION CONTROL BLANKET

NOTE: ALL ITEMS SHALL BE CONSTRUCTED AS SHOWN ON STANDARD 280001 AND AS DIRECTED BY THE ENGINEER.

| | |
|---|-------------------|
| FILE NAME = | USER NAME = randj |
| h:\p\28013\mrcostation\cadd sheets\0829013-shr-eros.dgn | |
| PLOT SCALE = 20.0000' / IN. | |
| PLOT DATE = 4/21/2011 | |

| | |
|------------|-----------|
| DESIGNED - | REVISED - |
| DRAWN - | REVISED - |
| CHECKED - | REVISED - |
| DATE - | REVISED - |

**STATE OF ILLINOIS
DEPARTMENT OF TRANSPORTATION**

EROSION AND SEDIMENT CONTROL SHEET

SCALE: 1" = 20' SHEET NO. 1 OF 1 SHEETS STA. 5+00 TO STA. 10+00

| F.A.U. RTE. | SECTION | COUNTY | TOTAL SHEETS | SHEET NO. |
|---------------------------|----------------|--------|--------------------|-----------|
| 9302 | 08-00047-00-PV | MONROE | 27 | 11 |
| S MAIN ST RECONSTRUCTION | | | CONTRACT NO. 97467 | |
| ILLINOIS FED. AID PROJECT | | | | |