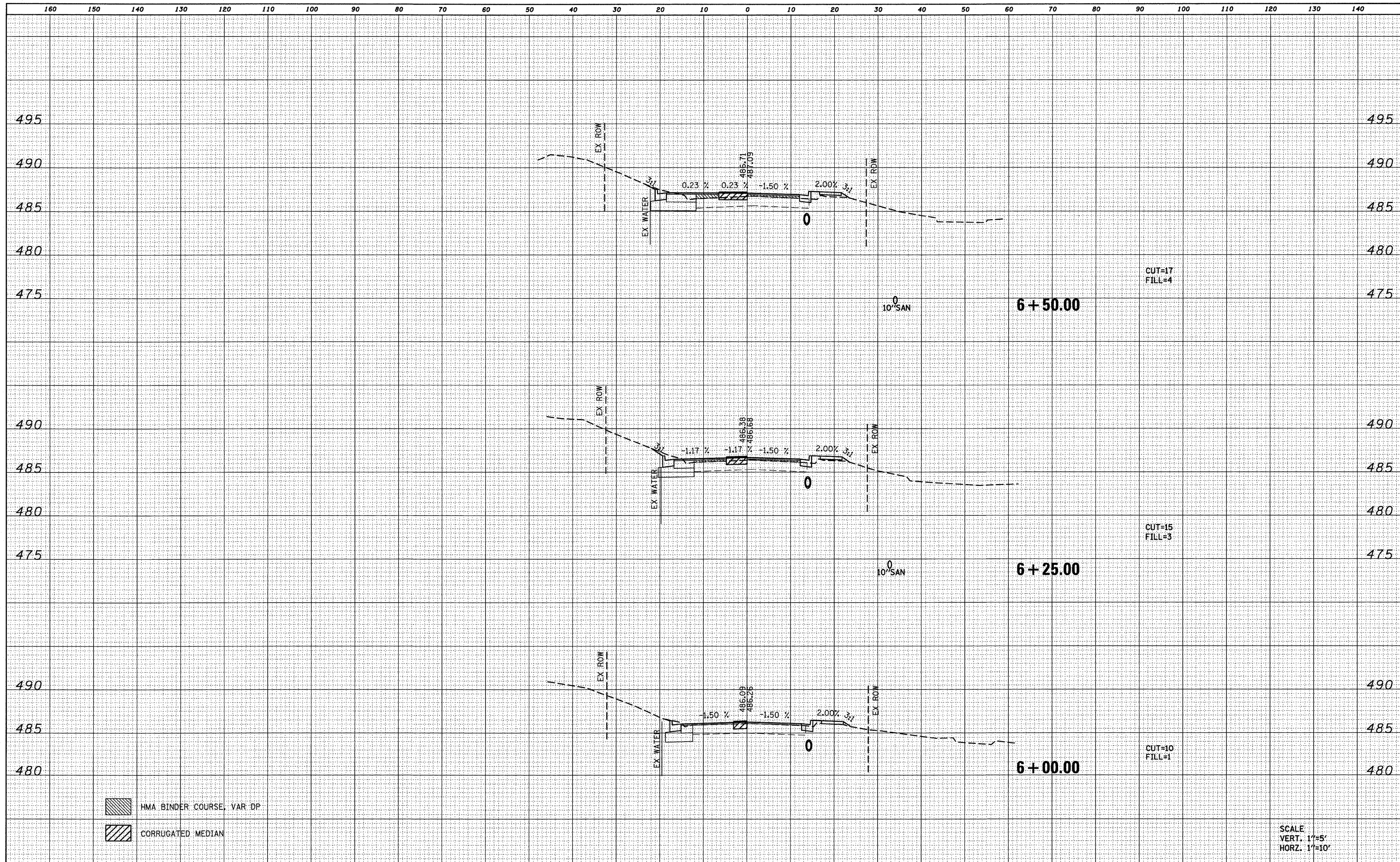




DATE	
BY	
FINISHED SURVEY	
PLOTTED	
NOTE BOOK	
AREAS CHECKED	

DATE	
BY	
ORIGINAL SURVEY	
PLOTTED	
NOTE BOOK	
AREAS CHECKED	



 HMA BINDER COURSE, VAR-DP  
 CORRUGATED MEDIAN

SCALE  
 VERT. 1"=5'  
 HORZ. 1"=10'

FILE NAME = 0828013-shr-xssh.t.dgn	USER NAME = rrandy	DESIGNED - TLC	REVISED -	<b>STATE OF ILLINOIS</b> <b>DEPARTMENT OF TRANSPORTATION</b>	<b>CROSS SECTIONS</b>	F.A.U. RTE. 9302	SECTION 08-00047-00-PV	COUNTY MONROE	TOTAL SHEETS 27	SHEET NO. 23	
	PLOT TIME = 2:16:09 PM	DRAWN - RGV	REVISED -			SCALE: SHEET NO. 2 OF 6 SHEETS	STA. 6+00.00 TO STA. 6+50.00	S MAIN ST RECONSTRUCTION		CONTRACT NO. 97467	
	PLOT SCALE = 10.0000' / IN.	CHECKED -	REVISED -			[ILLINOIS] FED. AID PROJECT					
	PLOT DATE = 4/21/2011	DATE -	REVISED -								