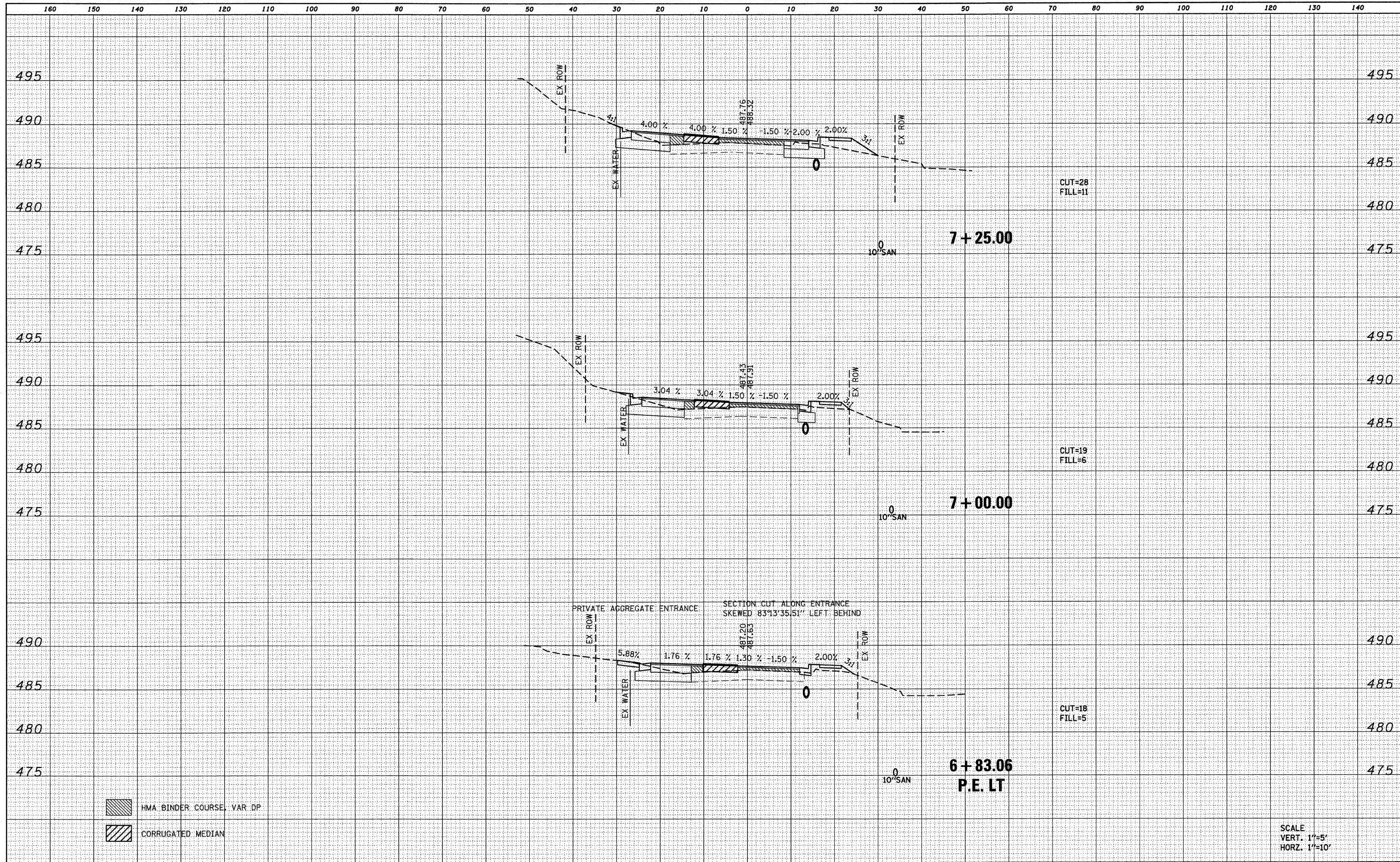




DATE	
BY	
SURVEYED	
PLOTTED	
TEMPLATE	
AREAS	
CHECKED	
FINAL SURVEY	
NOTE BOOK	
NO.	

DATE	
BY	
SURVEYED	
PLOTTED	
TEMPLATE	
AREAS	
CHECKED	
ORIGINAL SURVEY	
NOTE BOOK	
NO.	



-  HMA BINDER COURSE, VAR DP
-  CORRUGATED MEDIAN

SCALE
VERT. 1"=5'
HORZ. 1"=10'

FILE NAME = D828013-sht-xssht.dgn	USER NAME = randy	DESIGNED - TLC	REVISED -	STATE OF ILLINOIS DEPARTMENT OF TRANSPORTATION	CROSS SECTIONS		F.A.U. RTE. 9302	SECTION 08-00047-00-PV	COUNTY MONROE	TOTAL SHEETS 27	SHEET NO. 24	
	PLOT TIME = 2:16:09 PM	DRAWN - RGV	REVISED -		SCALE: 1"=10'	SHEET NO. 3 OF 6 SHEETS	STA. 6+83.06 TO STA. 7+25.00	S MAIN ST RECONSTRUCTION		CONTRACT NO. 97467		
	PLOT SCALE = 10.0000' / IN.	CHECKED -	REVISED -		ILLINOIS FED. AID PROJECT							
	PLOT DATE = 4/21/2011	DATE -	REVISED -									