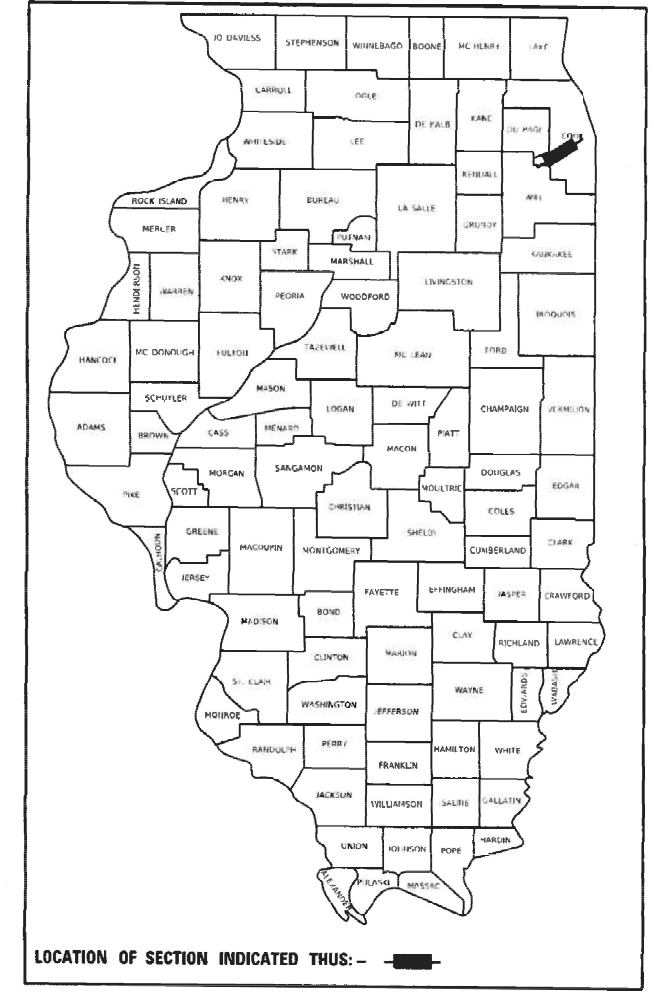


STATE OF ILLINOIS
DEPARTMENT OF TRANSPORTATION

F.A.U. RTE.	SECTION	COUNTY	TOTAL SHEETS	SHEET NO.
3565	2021-162-C	COOK	6	1
		ILLINOIS	CONTRACT NO. 62P84	

D-91-063-22



**PROPOSED
HIGHWAY PLANS**

**FAU ROUTE 3565: IL 171 (ARCHER AVE.)
0.4 MI W OF 95TH STREET
SECTION 2021-162-C
CULVERT REPAIR
COOK COUNTY**

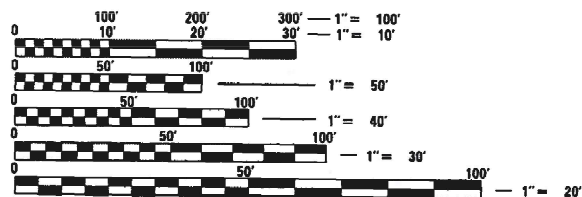
C-91-056-22

FOR INDEX OF SHEETS, SEE SHEET NO. 2

TRAFFIC DATA

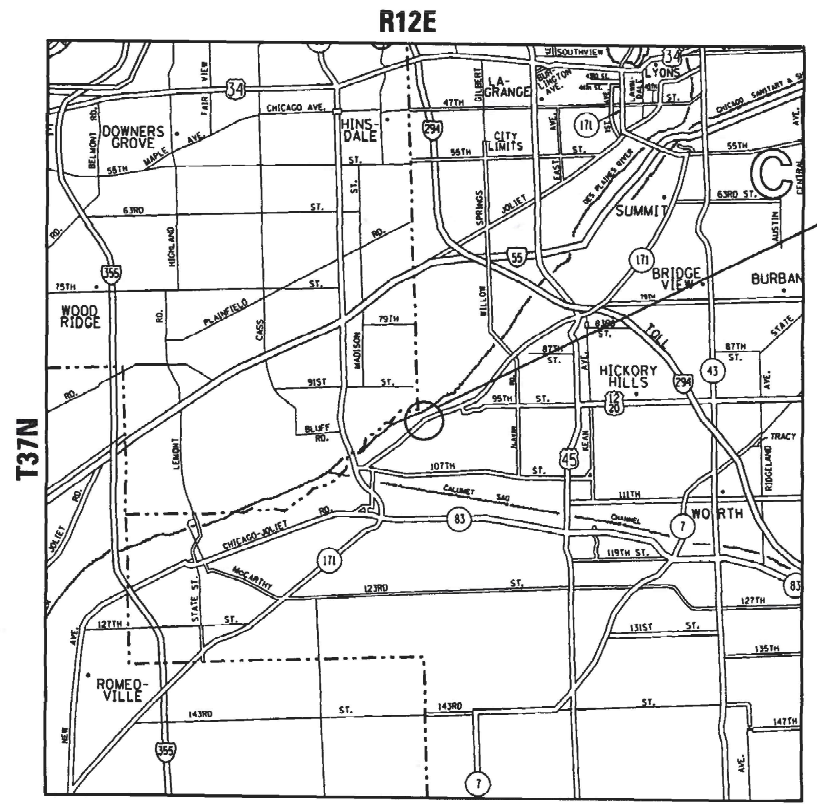
EXISTING ADT = 14,000 (2019)
POSTED SPEED LIMIT = 55 MPH

**THE IMPROVEMENT IS LOCATED IN
THE VILLAGE OF WILLOW SPRINGS**



FULL SIZE PLANS HAVE BEEN PREPARED USING STANDARD ENGINEERING SCALES. REDUCED SIZED PLANS WILL NOT CONFORM TO STANDARD SCALES. IN MAKING MEASUREMENTS ON REDUCED PLANS, THE ABOVE SCALES MAY BE USED.

J.U.L.I.E.
JOINT UTILITY LOCATION INFORMATION FOR EXCAVATORS
1-800-892-0123
OR 811



LOCATION OF IMPROVEMENT

PALOS TOWNSHIP

GROSS LENGTH = 15 FT. = 0.003 MILE
NET LENGTH = 15 FT. = 0.003 MILE

PROJECT ENGINEER: RODRIGO LEDEZMA (847) 705-4580
PROJECT MANAGER: J. ALAIN MIDY (847) 221-3056

CONTRACT NO. 62P84

STATE OF ILLINOIS
DEPARTMENT OF TRANSPORTATION
SUBMITTED MARCH 18, 2022
John Finn Lars
REGIONAL ENGINEER
May 13, 2022 [Signature]
ENGINEER OF DESIGN AND ENVIRONMENT
May 13, 2022 [Signature]
DIRECTOR OF HIGHWAYS PROJECT IMPLEMENTATION

**PRINTED BY THE AUTHORITY
OF THE STATE OF ILLINOIS**

INDEX OF SHEETS

- 1. COVER SHEET
- 2. INDEX OF SHEETS, GENERAL NOTES AND STATE STANDARDS
- 3. SUMMARY OF QUANTITIES
- 4. EXISTING PLAN
- 5. CULVERT REPAIR PLANS
- 6. ARTERIAL ROAD INFORMATION SIGN (TC-22)

STATE STANDARDS

- 000001-08 STANDARD SYMBOLS, ABBREVIATIONS AND PATTERNS
- 280001-07 TEMPORARY EROSION CONTROL SYSTEMS
- 701001-02 OFF-RD OPERATIONS, 2L, 2W, MORE THAN 15' (4.5 m) AWAY
- 701006-05 OFF-RD OPERATIONS, 2L, 2W, 15' (4.5 m) TO 24" (600 mm) FROM PAVEMENT EDGE
- 701201-05 LANE CLOSURE, 2L, 2W, DAY ONLY, FOR SPEEDS > 45 MPH
- 701301-04 LANE CLOSURE, 2L, 2W, SHORT TIME OPERATIONS
- 701306-04 LANE CLOSURE, 2L, 2W, SLOW MOVING OPERATIONS DAY ONLY, FOR SPEEDS > 45 MPH
- 701901-08 TRAFIC CONTROL DEVICES

GENERAL NOTES

- 1. BEFORE STARTING ANY EXCAVATION, THE CONTRACTOR SHALL CALL "J.U.L.I.E." AT (800) 892-0123 OR 811 FOR FIELD LOCATIONS OF BURIED ELECTRIC, TELEPHONE AND GAS UTILITIES. 48 HOUR NOTIFICATION IS REQUIRED.
- 2. THE CONTRACTOR SHALL COORDINATE CONSTRUCTION ACTIVITIES WITH UTILITY COMPANIES, AND THE VILLAGE OF WILLOW SPRINGS.
- 3. THE CONTRACTOR WILL NOT BE ALLOWED TO SET UP A YARD OR FIELD OFFICE ON STATE PROPERTY WITHOUT WRITTEN PERMISSION FROM THE DEPARTMENT.
- 4. IT SHALL BE THE CONTRACTOR'S RESPONSIBILITY TO VERIFY ALL DIMENSIONS AND CONDITIONS EXISTING IN THE FIELD PRIOR TO CONSTRUCTION AND ORDERING OF MATERIALS.
- 5. THE CONTRACTOR SHALL CONTACT THE DISTRICT ONE TRAFFIC CONTROL SUPERVISOR KALPANA KANNAN-HOSADURGA AT KALPANA.KANNAN-HOSADURGA@ILLINOIS.GOV A MINIMUM OF 72 HOURS IN ADVANCE OF BEGINNING WORK.
- 6. THESE PLANS HAVE BEEN PREPARED FROM NOTES RECEIVED FROM THE BUREAU OF MAINTENANCE.
- 7. THE CONTRACTOR SHALL BE REQUIRED TO PROVIDE ACCESS TO ABUTTING PROPERTY AT ALL TIMES DURING THE CONSTRUCTION OF THIS PROJECT.
- 8. DO NOT SCALE PLANS FOR CONSTRUCTION DIMENSIONS.
- 9. THE DEPARTMENT HAS DETERMINED THAT IN STREAM WORK IS NOT REQUIRED FOR THE WORK SPECIFIED IN THIS CONTRACT. THE DEPARTMENT HAS NOT OBTAINED A 404 PERMIT. IF THE CONTRACTOR CHOOSES TO USE ACTIVITIES REQUIRING AN USACE 404 PERMIT IT IS THE CONTRACTOR'S RESPONSIBILITY TO SECURE THE PROPER USACE PERMITS.
- 10. THE CONSTRUCTION ACCESS PERMIT INCLUDED IN THE SPECIAL PROVISIONS MUST BE COMPLETED AND SUBMITTED PRIOR TO THE BEGINNING OF CONSTRUCTION ACTIVITIES.

MODEL: Default
 FILE NAME: p:\ultrafast\aw_bentley.com\PIV\DOT\Documents\DOT Office\District 1\Project\106372\CADD\ata\Design\106372-ahr\gennotes.dgn

USER NAME = rothjp	DESIGNED -	REVISED -
	DRAWN -	REVISED -
PLOT SCALE = 100,0000 ' / in.	CHECKED -	REVISED -
PLOT DATE = 3/30/2022	DATE -	REVISED -

**STATE OF ILLINOIS
DEPARTMENT OF TRANSPORTATION**

**INDEX OF SHEETS, GENERAL NOTES AND STATE STANDARDS
IL 171 (ARCHER AVE) 0.4 MI W OF 95TH ST**

SCALE: SHEET 1 OF 1 SHEETS STA. TO STA.

F.A.U. RTE.	SECTION	COUNTY	TOTAL SHEETS	SHEET NO.
3565	2021-162-C	COOK	6	2
CONTRACT NO. 62P84				
ILLINOIS FED. AID PROJECT				

SUMMARY OF QUANTITIES			URBAN TOTAL QUANTITIES	CONSTRUCTION TYPE CODE				
CODE NO	ITEM	UNIT		0004 100% STATE				
20200100	EARTH EXCAVATION	CU YD	30	30				
21101630	TOPSOIL FURNISH AND PLACE, 8"	SQ YD	216	216				
25000400	NITROGEN FERTILIZER NUTRIENT	POUND	9	9				
25000600	POTASSIUM FERTILIZER NUTRIENT	POUND	9	9				
25100630	EROSION CONTROL BLANKET	SQ YD	406	406				
28000400	PERIMETER EROSION CONTROL BARRIER	FOOT	129	129				
54390250	INSERTION CULVERT LINER 42"	FOOT	35	35				
* 66900200	NON-SPECIAL WASTE DISPOSAL	CU YD	30	30				
* 66900530	SOIL DISPOSAL ANALYSIS	EACH	1	1				
* 66901001	REGULATED SUBSTANCES PRE-CONSTRUCTION PLAN	L SUM	1	1				
* 66901003	REGULATED SUBSTANCES FINAL CONSTRUCTION REPORT	L SUM	1	1				
* 66901006	REGULATED SUBSTANCES MONITORING	CAL DA	2	2				
67100100	MOBILIZATION	L SUM	1	1				
70100450	TRAFFIC CONTROL AND PROTECTION, STANDARD 701201	L SUM	1	1				
70100460	TRAFFIC CONTROL AND PROTECTION, STANDARD 701306	L SUM	1	1				
X2501800	SEEDING, CLASS 4 (MODIFIED)	ACRE	0.1	0.1				

SUMMARY OF QUANTITIES			URBAN TOTAL QUANTITIES	CONSTRUCTION TYPE CODE				
CODE NO	ITEM	UNIT		0004 100% STATE				
X6700407	ENGINEER'S FIELD OFFICE, TYPE A (D1)	CAL MO	6	6				
Z0013798	CONSTRUCTION LAYOUT	L SUM	1	1				
Z0030850	TEMPORARY INFORMATION SIGNING	SQ FT	52.4	52.4				
Z0054400	ROCK FILL	CU YD	19	19				
Z0064800	SELECTIVE CLEARING	UNIT	4	4				

FILE NAME =	USER NAME = rothjp	DESIGNED -	REVISED -
pw:\ildot-pw.bentley.com\PWIDOT\Documents\106322\Projects\106322\CADDData\Design\106322.dgn		CHECKED -	REVISED -
		DATE -	REVISED -

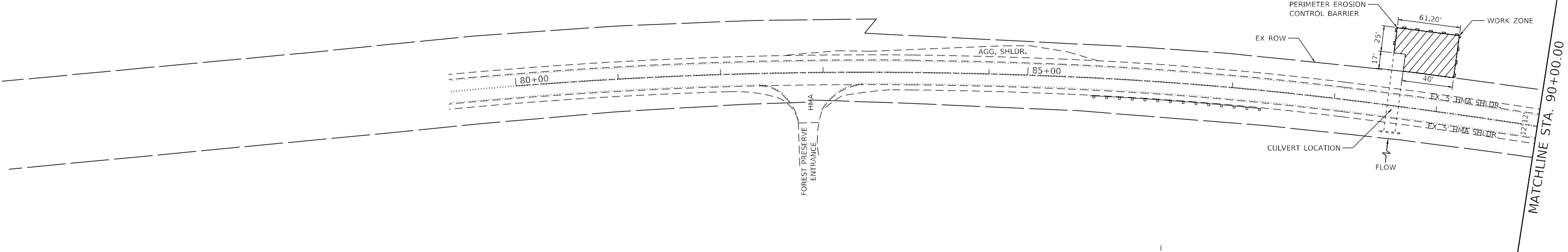
**STATE OF ILLINOIS
DEPARTMENT OF TRANSPORTATION**

**IL 171 (ARCHER AVE) 0.4 MI W OF 95TH ST
SUMMARY OF QUANTITIES**

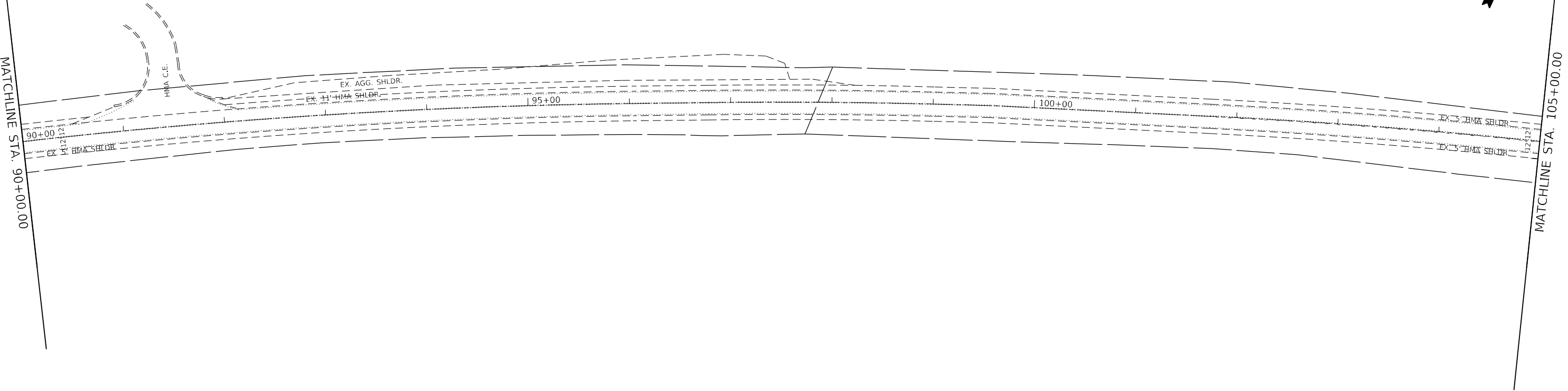
F.A.U. RTE.	SECTION	COUNTY	TOTAL SHEETS	SHEET NO.
3565	2021-162-C	COOK	6	3
FED. ROAD DIST. NO. 1 ILLINOIS FED. AID PROJECT			CONTRACT NO. 62P84	

* SPECIALTY ITEM

IL. ROUTE 171
(ARCHER AVE.)



IL. ROUTE 171
(ARCHER AVE.)



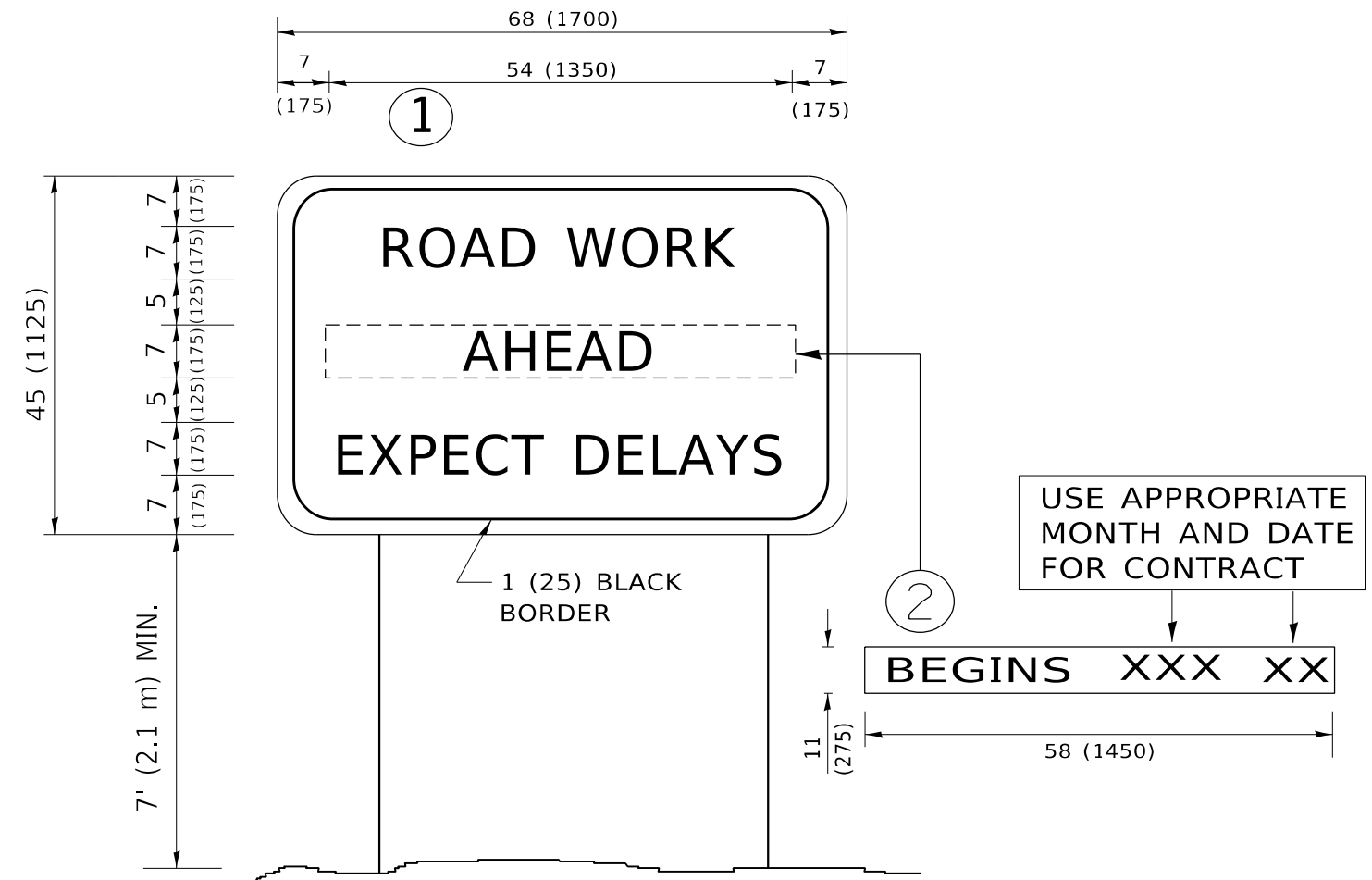
MODEL: Default
 FILE: \\mace-pc\public\aw-bea\paw.com\p\w\DOT\Documents\DOT Office\Dir\rdet_1\Project\166322\CADD\Drawings\166322-archer-16a.dwg

USER NAME = rothjp	DESIGNED -	REVISED -
	DRAWN -	REVISED -
PLOT SCALE = 100,0000' / in.	CHECKED -	REVISED -
PLOT DATE = 3/30/2022	DATE -	REVISED -

**STATE OF ILLINOIS
DEPARTMENT OF TRANSPORTATION**

EXISTING ROADWAY PLAN			
IL 171 (ARCHER AVE) 0.4 MI W OF 95TH ST			
SCALE: 1"=50'	SHEET 1	OF 1 SHEETS	STA. 80+00.00 TO STA. 105+00.00

F.A.U. RTE.	SECTION	COUNTY	TOTAL SHEETS	SHEET NO.
3565	2021-162-C	COOK	6	4
CONTRACT NO. 62P84				
ILLINOIS FED. AID PROJECT				



NOTES:

1. USE BLACK LETTERING ON ORANGE BACKGROUND.
2. ERECT SIGNS IN ADVANCE OF THE LOCATION FOR THE "ROAD CONSTRUCTION AHEAD" SIGN AT LOCATIONS AS DIRECTED BY THE ENGINEER.
3. ERECT SIGN ① WITH INSTALLED PANEL ② ONE WEEK PRIOR TO THE START OF CONSTRUCTION.
4. REMOVE PANEL ② SOON AFTER THE START OF CONSTRUCTION.
5. SEE SPECIAL PROVISION FOR "TEMPORARY INFORMATION SIGNING" FOR ADDITIONAL INFORMATION.
6. ONE SIGN ASSEMBLY EQUALS 25.70 SQ. FT. (2.3 SQ. M.)
7. SHALL BE PAID FOR AS TEMPORARY INFORMATION SIGNING.

ALL DIMENSIONS ARE IN INCHES (MILLIMETERS) UNLESS OTHERWISE SHOWN.

MODEL: Default
 FILE: \\nafile.pva\uldrct-pw-beadefy.com\P\W\DOT\Documents\1\DOT\offices\Dir\drct_1\Project\1\66322\CADD\data\Design\BdFSt.dgn

USER NAME = rothjp	DESIGNED -	REVISED - R. MIRS 09-15-97
	DRAWN -	REVISED - R. MIRS 12-11-97
PLOT SCALE = 100,0000 ' / in.	CHECKED -	REVISED - T. RAMMACHER 02-02-99
PLOT DATE = 3/30/2022	DATE -	REVISED - C. JUCIUS 01-31-07

**STATE OF ILLINOIS
DEPARTMENT OF TRANSPORTATION**

**ARTERIAL ROAD
INFORMATION SIGN**

SCALE: NONE SHEET 1 OF 1 SHEETS STA. TO STA.

F.A.U. RTE.	SECTION	COUNTY	TOTAL SHEETS	SHEET NO.
3565	2021-162-C	COOK	6	6
TC-22			CONTRACT NO. 62P84	
ILLINOIS FED. AID PROJECT				