

STATE OF ILLINOIS
DEPARTMENT OF TRANSPORTATION

F.A.* RTE.	SECTION	COUNTY	TOTAL SHEETS	SHEET NO.
*	2022-1 TREE REMOVAL	VARIOUS	9	1
		ILLINOIS	CONTRACT NO. 66M58	

* VARIOUS

INDEX OF SHEETS

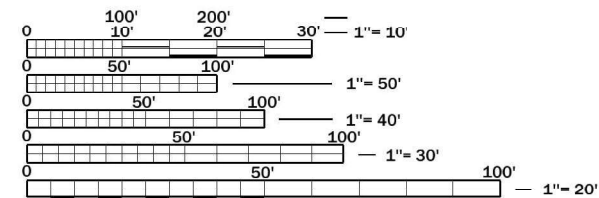
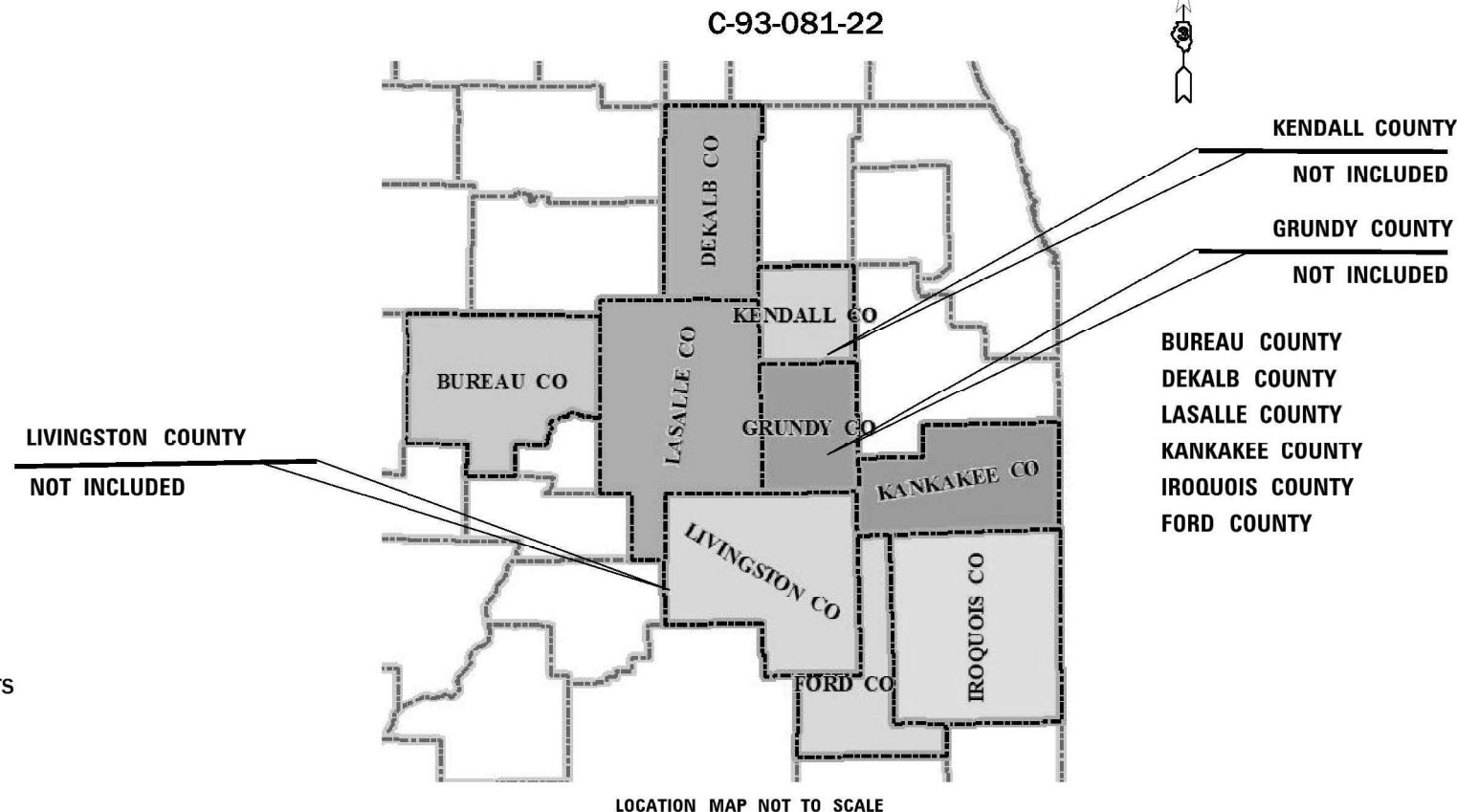
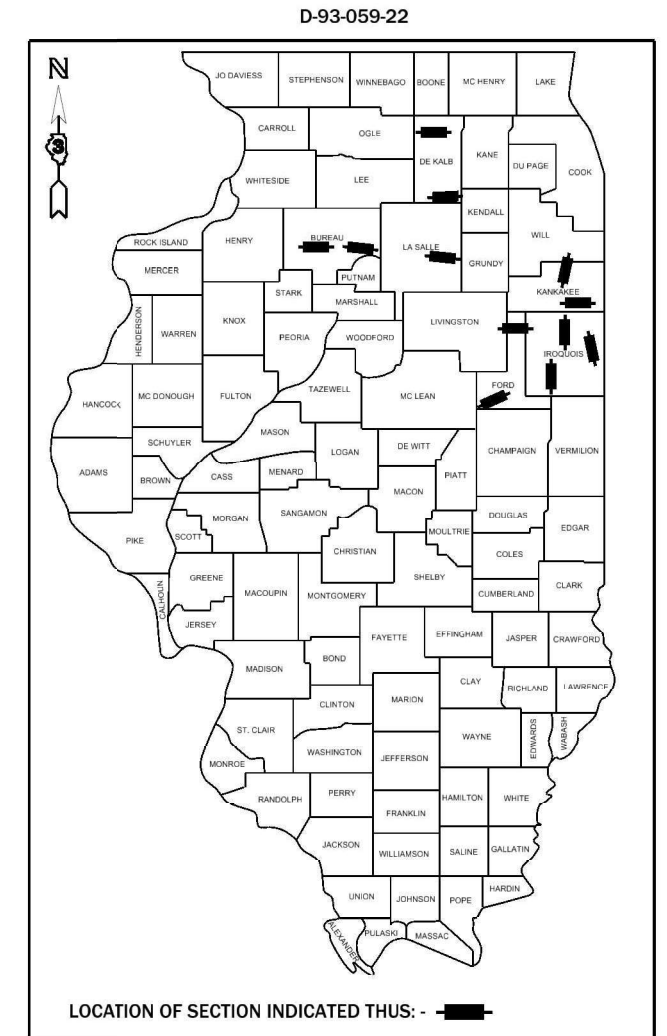
1	COVER SHEET
2	GENERAL NOTES
3	SUMMARY OF QUANTITIES
4-9	SCHEDULE OF QUANTITIES

LIST OF ILLINOIS DOT HIGHWAY STANDARDS

000001-08	STANDARD SYMBOLS, ABBREVIATIONS AND PATTERNS
001006	DECIMAL OF AN INCH AND OF A FOOT
701001-02	OFF-ROAD OPERATIONS 2L, 2W, MORE THAN 15' (4.5 m) AWAY
701006-05	OFF-ROAD OPERATIONS 2L, 2W, 15' (4.5 m) TO 24" (600 mm) FROM PAVEMENT EDGE
701101-05	OFF-ROAD OPERATIONS, MULTILANE, 15' (4.5 m) TO 24" (600 mm) FROM PAVEMENT EDGE
701106-02	OFF-ROAD OPERATIONS, MULTILANE, MORE THAN 15' (4.5 m) AWAY
701201-05	LANE CLOSURE, 2L, 2W, DAY ONLY, FOR SPEEDS ≥ 45 MPH
701426-09	LANE CLOSURE, MULTILANE INTERMITTENT OR MOVING OPERATION, FOR SPEEDS ≥ 45 MPH
701501-06	URBAN LANE CLOSURE, 2L, 2W, UNDIVIDED
701901-08	TRAFFIC CONTROL DEVICES

PROPOSED HIGHWAY PLANS

VARIOUS ROUTES SECTION 2022-1 TREE REMOVAL PROJECT STATE VEGETATION CONTROL-TREE REMOVAL VARIOUS COUNTIES



FULL SIZE PLANS HAVE BEEN PREPARED USING STANDARD ENGINEERING SCALES. REDUCED SIZED PLANS WILL NOT CONFORM TO STANDARD SCALES. IN MAKING MEASUREMENTS ON REDUCED PLANS, THE ABOVE SCALES MAY BE USED.

J.U.L.I.E.
JOINT UTILITY LOCATION INFORMATION FOR EXCAVATION
1-800-892-0123
OR 811

PROJECT ENGINEER: JACOB OYIER, P.E
UNIT CHIEF: STEPHENIE CARMIN
DISTRICT 3 NO. (815) 434-6131
CONTRACT NO. 66M58

2019 I-1	ADT=2,250	SU=5.8%	MU=9.1%
2019 I-17	ADT=4,100	SU=6.7%	MU=28.0%
2019 I-49	ADT=1,600	SU=3.1%	MU=11.9%
2019 I-50	ADT=7,600	SU=4.6%	MU=3.6%
2019 I-54	ADT=2,600	SU=3.1%	MU=2.3%
2019 I-72	ADT=2,800	SU=7.3%	MU=7.7%

2019 I-80(Sauk Trail)	ADT=19,600	SU=3.4%	MU=44.4%
2019 I-80(RT 89)	ADT=26,600	SU=3.3%	MU=35.3%
2019 I-116	ADT=750	SU=5.3%	MU=17.3%
2019 US-6	ADT=2,900	SU=4.6%	MU=8.9%
2019 U-34	ADT=11,700	SU=2.8%	MU=2.8%
2019 U-52	ADT=1,450	SU=4.8%	MU=22.4%

FUNCTIONAL CLASSIFICATION:
INTERSTATE

STATE OF ILLINOIS
DEPARTMENT OF TRANSPORTATION

SUBMITTED March 29 20 22

REGIONAL ENGINEER

May 13, 2022
ENGINEER OF DESIGN AND ENVIRONMENT

May 13, 2022
DIRECTOR OF HIGHWAYS PROJECT IMPLEMENTATION

**PRINTED BY THE AUTHORITY
OF THE STATE OF ILLINOIS**

GENERAL NOTES

ANY REFERENCE TO A STANDARD IN THESE PLANS SHALL BE INTERPRETED TO MEAN THE EDITION AS INDICATED BY THE SUBNUMBER SHOWN IN THE LIST OF STANDARDS OR THE COPY INCLUDED IN THESE PLANS.

ONLY THOSE TREES DESIGNATED BY THE ENGINEER OR LISTED IN THE TREE REMOVAL SCHEDULE SHALL BE REMOVED. THE CONTRACTOR SHALL PROTECT ALL REMAINING TREES FROM DAMAGE DUE TO HIS OPERATIONS.

ALL DAMAGE TO DEPARTMENT OWNED UNDERGROUND FACILITIES, CAUSED BY THE CONTRACTOR SHALL BE REPAIRED TO THE SATISFACTION OF THE DEPARTMENT AT THE CONTRACTOR'S EXPENSE. THIS SHALL INCLUDE ALL TEMPORARY REPAIRS REQUIRED TO KEEP THE FACILITY OPERATIONAL WHILE MATERIAL IS BEING OBTAINED TO MAKE PERMANENT REPAIRS. SPLICING OF ELECTRIC CABLE WILL NOT BE ALLOWED. ELECTRIC CABLE SHALL BE REPLACED FROM POLE TO POLE OR CONTROLLER.

MEMBERS OF JULIE KNOWN TO BE WITHIN THE LIMITS OF THE IMPROVEMENT ARE:

NON-MEMBERS OF JULIE KNOWN TO BE WITHIN THE LIMITS OF THE IMPROVEMENT ARE:

THE CONTRACTOR SHALL CONTACT JULIE AT LEAST 48 HOURS PRIOR TO EXCAVATION TO DETERMINE WHICH UTILITIES ARE IN THE AREA.

STATE OF ILLINOIS
DEPARTMENT OF TRANSPORTATION
DISTRICT THREE
AS BUILT INFORMATION

SUPERVISING CONSTRUCTION FIELD ENGINEER

RESIDENT ENGINEER / TECHNICIAN

START & END DATES
OF CONSTRUCTION:

INSPECTORS:

STATE OF ILLINOIS
DEPARTMENT OF TRANSPORTATION
DISTRICT THREE

PREPARED BY: _____
DISTRICT STUDIES & PLANS ENGINEER

DATE: _____

EXAMINED BY: _____
DISTRICT CONSTRUCTION ENGINEER

DISTRICT MATERIALS ENGINEER

DISTRICT OPERATIONS ENGINEER

MODEL: Default
FILE NAME: p:\ultra\paw_bentley.com\P\INDOT\Documents\DOT Office\District 3\Project\0366M58\CAD\DATA\0366M58-ah-coverage.dgn

USER NAME = Dudleey	DESIGNED -	REVISED -
	DRAWN -	REVISED -
PLOT SCALE = 100,0000 ' / in.	CHECKED -	REVISED -
PLOT DATE = 3/28/2022	DATE -	REVISED -

**STATE OF ILLINOIS
DEPARTMENT OF TRANSPORTATION**

GENERAL NOTES

SCALE: SHEET OF SHEETS STA. TO STA.

F.A.I. RTE.	SECTION	COUNTY	TOTAL SHEETS	SHEET NO.
55&57	2022-2 TREE REMOVAL	VAR.	9	2
CONTRACT NO. 66M58				
ILLINOIS		FED. AID PROJECT		

100% STATE

CODE NO.	ITEM	UNIT	TOTAL QUANTITY	CONSTRUCTION CODE					
				FUND CODE BUREAU CTY	FUND CODE DEKALB CTY	FUND CODE FORD CTY	FUND CODE IROQUOIS CTY	FUND CODE KANKAKEE CTY	FUND CODE LASALLE CTY
				ROADWAY	ROADWAY	ROADWAY	ROADWAY	ROADWAY	ROADWAY
				0031	0031	0031	0031	0031	0031
				RURAL	RURAL	RURAL	RURAL	RURAL	RURAL
20100110	TREE REMOVAL (6 TO 15 UNITS DIAMETER)	UNIT	2894	758	0	0	2037	0	99
20100210	TREE REMOVAL (OVER 15 UNITS DIAMETER)	UNIT	3178	410	140.5	79	2192	203.5	153
67100100	MOBILIZATION	L SUM	1.00	0.17	0.17	0.17	0.17	0.17	0.17
X0100018	TREE REMOVAL (UNDER 6 UNITS DIAMETER)	UNIT	28	28	0	0	0	0	0

MODEL: Default
FILE NAME: p:\bullet\paw.bentley.com\P\I\DOT\Documents\DOT Office\Dir\rdt_3\Project\0366458\CAD\Date\0366458-rt-500.dgn

USER NAME = Dudley	DESIGNED -	REVISED -
	DRAWN -	REVISED -
PLOT SCALE = 100,0000' / in.	CHECKED -	REVISED -
PLOT DATE = 3/28/2022	DATE -	REVISED -

STATE OF ILLINOIS
DEPARTMENT OF TRANSPORTATION

SUMMARY OF QUANTITIES

SCALE: SHEET OF SHEETS STA. TO STA.

F.A.I. RTE.	SECTION	COUNTY	TOTAL SHEETS	SHEET NO.
55&57	2022-2 TREE REMOVAL	VAR.	9	3
			CONTRACT NO. 66M58	
		ILLINOIS	FED. AID PROJECT	

I-80 EB @ IL 89 INTERCHANGE (EXIT 70) - BUREAU COUNTY					
LOCATION/ NUMBER AND DIRECTION	NUMBER OF TREES/SIZE	TREE REM DIA	TREE REM DIA	TREE REM DIA	REMARKS/NOTES
		UNDER 6	6 TO 15	OVER 15	
		UNIT	UNIT	UNIT	Ladd Yard
EB EXIT 70 RAMP, SW QUAD					
1	EB	4	24		MULTIPLE STEM
2	EB	4	32		MULTIPLE STEM
3	EB	3		54	TRIPLE STEM
4	EB	6	36		MULTIPLE STEM
5	EB	1	4		
6	EB	6	24		MULTIPLE STEM
7	EB	5	30		MULTIPLE STEM
8	EB	2		36	MULTIPLE STEM
9	EB	1		18	
10	EB	3	24		TRIPLE STEM
11	EB	1	12		
12	EB	3	30		MULTIPLE STEM
13	EB	1		18	MULTIPLE STEM
TOTALS		28	188	126	

I-80 Great Sauk Trail Rest Area - BUREAU COUNTY					
LOCATION/ NUMBER AND DIRECTION	NUMBER OF TREES/SIZE	TREE REM DIA	TREE REM DIA	TREE REM DIA	REMARKS/NOTES
		UNDER 6	6 TO 15	OVER 15	
		UNIT	UNIT	UNIT	Princeton Yard
EAST BOUND					
1	EB	2		36	HONEY LOCUSTS EAST OF BLDG
2	EB	1	6		RED MAPLE EAST OF BLDG
3	EB	4	48		BURR OAKS SOUTH OF BLDG
4	EB	5	40		CRABAPPLES SE OF BLDG
5	EB	4	32		CRABAPPLES SW OF BLDG
6	EB	2	16		CRABAPPLES W OF TRUCK LOT
7	EB	1	8		RED OAK W OF TRUCK LOT
8	EB	1		18	BASSWOOD SW OF TRUCK LOT
9	EB	1	8		SUGAR MAPLE SW OF TRUCK LOT
10	EB	1	6		SILVER MAPLE E OF TRUCK LOT
11	EB	1		24	RED OAK NE OF TRUCK LOT
12	EB	1	12		CRABAPPLE NE OF TRUCK LOT
13	EB	6	48		ORN. TREES NNE OF TRUCK LOT
14	EB	1	6		RED OAK NNE OF TRUCK LOT
15	EB	5		80	HAWTHORNS NNE OF TRUCK LOT
16	EB	3	24		CRABAPPLES NNW OF TRUCK LOT
17	EB	1	12		HAWTHORN SW OF PLAYGROUND
18	EB	1	12		RED OAK W OF TRUCK LOT
19	EB	2	30		NE OF FORMER DUMP STATION
WEST BOUND					
20	WB	1	6		RED OAK E OF BLDG
21	WB	2	24		BRADFORD PEARS E OF BLDG
22	WB	1		18	SILVER MAPLE E OF BLDG
23	WB	2	16		CRABAPPLES E OF BLDG
24	WB	1		16	SILVER MAPLE NE OF BLDG
25	WB	1	8		SILVER MAPLE SW OF TRUCK LOT
26	WB	2		32	BURR OAKS NORTH OF BLDG
27	WB	1	8		SUGAR MAPLE NORTH OF BLDG
28	WB	1	8		CRABAPPLE NE OF TRUCK LOT
29	WB	1	12		MAPLE E OF TRUCK LOT
30	WB	2	16		CRABAPPLES NE OF TRUCK LOT
31	WB	1	8		SUGAR MAPLE NW OF TRUCK LOT
32	WB	1	12		MAPLE E OF GARAGE
33	WB	1		30	HONEY LOCUST NW OF CAR LOT
34	WB	1	6		RED MAPLE NW OF PLAYGROUND
35	WB	1		30	HONEY LOCUST W OF PLAYGROUND
36	WB	3	24		CRABAPPLES S OF GARAGE
37	WB	4	32		CRABAPPLES NE OF GARAGE
38	WB	1	10		SUGAR MAPLE NE OF GARAGE
39	WB	4	32		WHITE SPRUCE @ EXIT RAMP
40	WB	5	40		ORN. TREES @ EXIT RAMP
TOTALS		0	570	284	

MODEL: Default
 FILE NAME: p:\projects\paw_bureau\com\paw\DOT\Documents\DOT Office\Dir\dir_3\Project\I80\66M58\CAD\DATA\I8066M58-eh-ec-rev.dwg

USER NAME = Dudley	DESIGNED -	REVISED -
PLOT SCALE = 100,0000' / in.	DRAWN -	REVISED -
PLOT DATE = 3/28/2022	CHECKED -	REVISED -
	DATE -	REVISED -

**STATE OF ILLINOIS
DEPARTMENT OF TRANSPORTATION**

SCHEDULE OF QUANTITIES			
SCALE:	SHEET	OF	SHEETS
		STA.	TO STA.

F.A.* RTE.	SECTION	COUNTY	TOTAL SHEETS	SHEET NO.
*	2022-1 TREE REMOVAL	VAR.	9	4
CONTRACT NO. 66M58				
ILLINOIS FED. AID PROJECT				

* VARIOUS

US RT 34 - DEKALB COUNTY					
LOCATION/ NUMBER AND DIRECTION	NUMBER OF TREES/SIZE	TREE REM DIA	TREE REM DIA	TREE REM DIA	REMARKS/NOTES
		UNDER 6 UNIT	6 TO 15 UNIT	OVER 15 UNIT	
304-403 CHURCH STREET IN SANDWICH, IL					
1	WB	1		37	0.03 MILES EAST OF N15250E RD
2	EB	1		42.5	0.04 MILES EAST OF N15250E RD
TOTALS		0	0	79.5	

IL RT 72 - DEKALB COUNTY					
LOCATION/ NUMBER AND DIRECTION	NUMBER OF TREES/SIZE	TREE REM DIA	TREE REM DIA	TREE REM DIA	REMARKS/NOTES
		UNDER 6 UNIT	6 TO 15 UNIT	OVER 15 UNIT	
WEST OF GLIDDEN ROAD					
1	EB	1		24	0.66 MILES WEST OF GLIDDEN RD
2	EB	1		37	0.69 MILES WEST OF GLIDDEN RD
TOTALS		0	0	61	

IL RT 54 - FORD COUNTY					
LOCATION/ NUMBER AND DIRECTION	NUMBER OF TREES/SIZE	TREE REM DIA	TREE REM DIA	TREE REM DIA	REMARKS/NOTES
		UNDER 6 UNIT	6 TO 15 UNIT	OVER 15 UNIT	
SW OF GIBSON CITY					
1	WB/SB	1		55.5	0.14 MILES WEST OF IL RT 9 / 47
TOTALS		0	0	55.5	

IL RT 116 - FORD COUNTY					
LOCATION/ NUMBER AND DIRECTION	NUMBER OF TREES/SIZE	TREE REM DIA	TREE REM DIA	TREE REM DIA	REMARKS/NOTES
		UNDER 6 UNIT	6 TO 15 UNIT	OVER 15 UNIT	
EAST END OF IL RT 116 IN FORD COUNTY					
1	EB	1		23.5	0.35 MILES EAST OF N1700 E RD
TOTALS		0	0	23.5	

MODEL: Default
 FILE: \\na11fz-pw-01\public-pw-bentley.com\FW\DOT\Documents\DOT Office\District 3\Project\10366458\CAD\DATA\10366458-2ht-schedule.dgn

USER NAME = Dudleey	DESIGNED -	REVISED -
	DRAWN -	REVISED -
PLOT SCALE = 100,0000' / in.	CHECKED -	REVISED -
PLOT DATE = 3/28/2022	DATE -	REVISED -

**STATE OF ILLINOIS
DEPARTMENT OF TRANSPORTATION**

SCHEDULE OF QUANTITIES

SCALE: SHEET OF SHEETS STA. TO STA.

F.A.* RTE.	SECTION	COUNTY	TOTAL SHEETS	SHEET NO.
*	2022-1 TREE REMOVAL	VAR.	9	5
			CONTRACT NO. 66M58	
		ILLINOIS	FED. AID PROJECT	

* VARIOUS

MODEL Default
FILE Name: p:\audit-pw-beadley.com\PROJECTS\DOT Office\DOT\0366458\CADD\0366458-1-01-2022\0366458-1-01-2022\0366458-1-01-2022.dgn

IL RT 1 - IROQUOIS COUNTY					
LOCATION/ NUMBER AND DIRECTION	NUMBER OF TREES/SIZE	TREE	TREE	TREE	REMARKS/NOTES
		REM DIA UNDER 6 UNIT	REM DIA 6 TO 15 UNIT	REM DIA OVER 15 UNIT	
S. MILFORD BRIDGE SW QUAD TO 900 N					
1	SB	1		10	
2	SB	1		11	
3	SB	1		6	
4	SB	1			21
5	SB	1		8	
6	SB	1			21
7	SB	1		11	
8	SB	1			21
9	SB	1			22
10	SB	1			19
11	SB	1		9	
12	SB	1		8	
13	SB	1		6	
14	SB	1			27
15	SB	1		10	
16	SB	1		8	
17	SB	1		8	
18	SB	1		14	
19	SB	1		6	
20	SB	1			36
21	SB	1		10	
22	SB	1		11	
23	SB	1			20
24	SB	1		14	
25	SB	1		8	
26	SB	1		6	
27	SB	1		6	
28	SB	1		12	
29	SB	1		15	
30	SB	1		8	
31	SB	1		10	
32	SB	1		9	
33	SB	1			28
34	SB	1			24
35	SB	1		7	
36	SB	1			20
37	SB	1		9	
38	SB	1			19
39	SB	1			21
40	SB	1		11	
41	SB	1		7	
42	SB	1		11	
43	SB	2		18	
44	SB	1		6	
45	SB	1		9	
46	SB	1		8	
47	SB	1		10	
48	SB	3			82
49	SB	1		6	
50	SB	1		8	
51	SB	1		14	
52	SB	1			39
53	SB	1		6	
54	SB	1		6	
55	SB	1		6	
56	SB	1		10	
57	SB	1		6	
58	SB	1		6	
59	SB	2		19	
60	SB	1		10	
61	SB	1		8	
62	SB	1		9	
63	SB	1		13	
64	SB	1		9	
S. MILFORD BRIDGE SE QUAD TO 900 N					
64	NB	1		8	
65	NB	1		10	
RT 1 SUBTOTAL		0	474	420	

IL RT 1 - IROQUOIS COUNTY					
LOCATION/ NUMBER AND DIRECTION	NUMBER OF TREES/SIZE	TREE	TREE	TREE	REMARKS/NOTES
		REM DIA UNDER 6 UNIT	REM DIA 6 TO 15 UNIT	REM DIA OVER 15 UNIT	
S. MILFORD BRIDGE SW QUAD TO 900 N					
66	NB	3		21	
67	NB	1		12	
68	NB	1		9	
69	NB	1		8	
70	NB	1		6	
71	NB	1		6	
72	NB	1		6	
73	NB	1		7	
74	NB	1		7	
75	NB	1		9	
76	NB	1		8	
77	NB	1		8	
78	NB	1		7	
79	NB	1		8	
80	NB	1			20
81	NB	1		10	
82	NB	3		31	
83	NB	1		6	
84	NB	1			24
85	NB	1		8	
86	NB	2		27	
87	NB	1		14	
88	NB	1			17
89	NB	1		7	
90	NB	2		27	
91	NB	1			17
92	NB	1			17
93	NB	1		7	
94	NB	1		7	
95	NB	1			35
96	NB	1		8	
97	NB	1		8	
98	NB	1			23
99	NB	1		8	
100	NB	1			24
101	NB	2		17	
102	NB	1		8	
103	NB	1		8	
104	NB	1			19
105	NB	1		15	
106	NB	1		8	
107	NB	1		13	
108	NB	1		10	
109	NB	1		6	
110	NB	1		6	
111	NB	1			21
112	NB	1		8	
113	NB	1		6	
114	NB	1			17
115	NB	1		8	
116	NB	1			20
117	NB	1		9	
118	NB	1		9	
119	NB	1		9	
120	NB	1		8	
121	NB	1		13	
122	NB	1			16
123	NB	1		10	
124	NB	2			41
BETWEEN 900 N AND BRIDGE NORTH OF 800N					
125	SB	1			36
126	NB	1			20
127	NB	1			16
128	NB	2		26	
129	NB	1			19
130	NB	1			16
RT 1 SUBTOTAL		0	487	418	

USER NAME = Durdleyr	DESIGNED -	REVISED -
PLOT SCALE = 100,0000 ' / in.	DRAWN -	REVISED -
PLOT DATE = 3/28/2022	CHECKED -	REVISED -
	DATE -	REVISED -

**STATE OF ILLINOIS
DEPARTMENT OF TRANSPORTATION**

SCHEDULE OF QUANTITIES

SCALE:	SHEET	OF	SHEETS	STA.	TO	STA.
--------	-------	----	--------	------	----	------

F.A.* RTE.	SECTION	COUNTY	TOTAL SHEETS	SHEET NO.
*	2022-1 TREE REMOVAL	VAR.	9	6
			CONTRACT NO. 66M58	
ILLINOIS FED. AID PROJECT				

*VARIOUS

IL RT 1 - IROQUOIS COUNTY					
LOCATION/ NUMBER AND DIRECTION	NUMBER OF TREES/SIZE	TREE REM DIA	TREE REM DIA	TREE REM DIA	REMARKS/NOTES
		UNDER 6 UNIT	6 TO 15 UNIT	OVER 15 UNIT	
					Watseka Yard
BRIDGE NORTH OF 800 N (1.1 MILES SOUTH OF MILFORD) NE QUAD					
131	NB	1		12	
132	NB	1		10	
133	NB	1			26
134	NB	1		11	
135	NB	1		6	
136	NB	1		8	
137	NB	1		6	
138	NB	1		10	
139	NB	3		33	
140	NB	1		7	
141	NB	1		9	
142	NB	1		9	
143	NB	1		8	
144	NB	1		9	
145	NB	1		7	
146	NB	1		8	
147	NB	1		9	
148	NB	1		8	
149	NB	1		7	
150	NB	2		15	
151	NB	1		6	
152	NB	1		9	
153	NB	1		7	
154	NB	1			24
155	NB	2		16	
156	NB	1		6	
157	NB	1		13	
158	NB	1		9	
159	NB	1		8	
160	NB	1			26
161	NB	1		9	
162	NB	1		9	
163	NB	2		20	
164	NB	1		9	
165	NB	1			19
166	NB	2		16	
167	NB	1			19
168	NB	1		6	
169	NB	1		11	
170	NB	1		6	
171	NB	1		8	
172	NB	1		13	
173	NB	1		7	
174	NB	1		9	
175	NB	1		8	
176	NB	1		6	
177	NB	1		12	
178	NB	1		11	
179	NB	1			25
180	NB	1		9	
181	NB	1		7	
182	NB	1		7	
BRIDGE NORTH OF 800 N (1.1 MILES SOUTH OF MILFORD) NW QUAD					
183	SB	1			21
184	SB	1		10	
185	SB	1		13	
186	SB	1		9	
187	SB	2		19	
188	SB	1		10	
189	SB	1		15	
190	SB	1		9	
191	SB	1			19
192	SB	1		12	
193	SR	1		13	
194	SB	1		7	
195	SB	1		6	
RT 1 SUBTOTAL		0	572	179	

IL RT 1 - IROQUOIS COUNTY					
LOCATION/ NUMBER AND DIRECTION	NUMBER OF TREES/SIZE	TREE REM DIA	TREE REM DIA	TREE REM DIA	REMARKS/NOTES
		UNDER 6 UNIT	6 TO 15 UNIT	OVER 15 UNIT	
					Watseka Yard
196	SB	1		8	
197	SB	1			17
198	SB	1			39
199	SB	1		8	
200	SB	1		10	
201	SB	1		13	
202	SB	1		14	
203	SB	1		12	
204	SB	1		13	
205	SB	1			16
206	SB	1		15	
207	SB	1		6	
208	SB	1		7	
209	SB	1		12	
210	SB	1			30
211	SB	1		8	
212	SR	1		6	
213	SB	1		6	
214	SB	1		11	
215	SB	1		6	
216	SB	1		13	
217	SB	1		12	Cut Above Fence
218	SB	1		8	
219	SR	1		9	
220	SB	1			16
221	SB	1			26
222	SB	1			16
223	SB	1			38
224	SB	1			16
225	SB	1		9	Cut Above Fence
226	SB	1		10	
BRIDGE NORTH OF 800 N (1.1 MILES SOUTH OF MILFORD) SW QUAD					
227	SB	1			19
228	SB	1			20
229	SB	1			40
230	SB	1			20
231	SB	1		12	
232	SB	1			17
233	SB	1		13	
234	SB	1			16
235	SB	1		15	
236	SB	1		14	
237	SB	1			16
238	SB	1			17
239	SB	1		7	
240	SB	1		9	
241	SB	1			16
242	SB	1			18
243	SB	1		11	
244	SB	1			19
245	SB	1		13	
246	SB	1			20
247	SB	1		7	
248	SB	1		12	
249	SB	1		7	
250	SB	1		6	
RT 1 SUBTOTAL		0	342	452	
RT 1 TOTALS		0	1875	1469	

MODEL: Default
 FILE: \\mille... \public\paw.bentley.com\PIV\DOT\Documents\DOT Office\Dir\Dir: 3\Project\10366458\CADD\Date: 0366458-zht-schedule.dgn

USER NAME = Dudgey	DESIGNED -	REVISED -
	DRAWN -	REVISED -
PLOT SCALE = 100,0000' / in.	CHECKED -	REVISED -
PLOT DATE = 3/28/2022	DATE -	REVISED -

**STATE OF ILLINOIS
DEPARTMENT OF TRANSPORTATION**

SCHEDULE OF QUANTITIES				
SCALE:	SHEET	OF	SHEETS	STA. TO STA.

F.A.* RTE.	SECTION	COUNTY	TOTAL SHEETS	SHEET NO.
*	2022-1 TREE REMOVAL	VAR.	9	7
CONTRACT NO. 66M58				
		ILLINOIS	FED. AID PROJECT	

IL RT 49 - IROQUOIS COUNTY					
LOCATION/ NUMBER AND DIRECTION	NUMBER OF TREES/SIZE	TREE REM DIA	TREE REM DIA	TREE REM DIA	REMARKS/NOTES
		UNDER 6	6 TO 15	OVER 15	
		UNIT	UNIT	UNIT	Watseka Yard
VERMILLION COUNTY LINE					
1	NB	1		34	500' NORTH OF VERMILLION CO LINE
2	SB	1		16	CISSNA PARK - MARTIN TO HARRISON
US 24/IL 49 JUNCTION					
3	SB	1		28	1900 N RD TO 2000 N RD
4	SB	1		30	1900 N RD TO 2000 N RD
5	SB	1	7		2000 N RD TO BRIDGE (SW QUAD)
6	SB	1	9		2000 N RD TO BRIDGE (SW QUAD)
7	SB	1	7		2000 N RD TO BRIDGE (SW QUAD)
8	SB	1	9		2000 N RD TO BRIDGE (SW QUAD)
9	SB	1	10		2000 N RD TO BRIDGE (SW QUAD)
10	SB	1		16	2000 N RD TO BRIDGE (SW QUAD)
11	SB	1		41	2200 N RD TO 2300 N RD
12	SB	1		23	2200 N RD TO 2300 N RD
13	SB	1		33	2200 N RD TO 2300 N RD
14	NB	1		36	2200 N RD TO 2300 N RD
15	NB	1		30	2400 N RD TO 2500 N RD
16	NB	1		25	2500 N RD TO 2600 N RD
TOTALS		0	42	312	

US 52 - IROQUOIS COUNTY					
LOCATION/ NUMBER AND DIRECTION	NUMBER OF TREES/SIZE	TREE REM DIA	TREE REM DIA	TREE REM DIA	REMARKS/NOTES
		UNDER 6	6 TO 15	OVER 15	
		UNIT	UNIT	UNIT	Watseka Yard
US 45&52/IL 49 JUNCTION					
1	EB	1		41	1500 E RD TO WEST IROQ R. BRIDGE
2	WB	1		40	1500 E RD TO WEST IROQ R. BRIDGE
3	WB	2	19		NW QUAD IROQ R. BRIDGE
4	WB	2		33	NW QUAD IROQ R. BRIDGE
5	WB	2	16		NW QUAD IROQ R. BRIDGE
6	WB	1		29	1600 E RD TO 1700 E RD
7	WB	1		20	1700 E RD TO 1900 E RD
8	WB	1		21	1700 E RD TO 1900 E RD
9	WB	1		42	1700 E RD TO 1900 E RD
10	WB	1		26	1700 E RD TO 1900 E RD
11	WB	1		36	1700 E RD TO 1900 E RD
IL RT 1 JUNCTION					
12	WB	1	15		2500 E RD TO 2600 E RD
13	WB	1		20	2500 E RD TO 2600 E RD
14	WB	2	29		2600 E RD TO 2700 E RD
14	WB	1		16	2600 E RD TO 2700 E RD
15	WB	2	28		2600 E RD TO 2700 E RD
16	WB	1		16	IROQUOIS (TOWN) SOUTH CURVES
17	WB	2		37	
18	WB	1		17	*** Trim Leaning Branch
19	WB	1		17	IROQUOIS (TOWN) SOUTH CURVES
20	WB	1	13		SOUTH OF IROQ. S. CURVES
TOTALS		0	120	411	

MODEL: Default
 FILE: \\blmfe-pw-bentley.com\PW\DOT\Documents\DOT Office\Dir\dir: 3\Project\10366458\CAD\Date: 10366458-ghr-schedule.dgn

USER NAME = Dudley	DESIGNED -	REVISED -
	DRAWN -	REVISED -
PLOT SCALE = 100,0000' / in.	CHECKED -	REVISED -
PLOT DATE = 3/28/2022	DATE -	REVISED -

**STATE OF ILLINOIS
DEPARTMENT OF TRANSPORTATION**

SCHEDULE OF QUANTITIES

SCALE: SHEET OF SHEETS STA. TO STA.

F.A.* RTE.	SECTION	COUNTY	TOTAL SHEETS	SHEET NO.
*	2022-1 TREE REMOVAL	VAR.	9	8
			CONTRACT NO. 66M58	
		ILLINOIS	FED. AID PROJECT	

* VARIOUS

IL RT 17 - KANKAKEE COUNTY					
LOCATION/ NUMBER AND DIRECTION	NUMBER OF TREES/SIZE	TREE REM DIA	TREE REM DIA	TREE REM DIA	REMARKS/NOTES
		UNDER 6	6 TO 15	OVER 15	
EAST OF GRANT PARK/EAST OF 15250E RD					
1	WB	1		47.5	0.03 MILES EAST OF N15250E RD
2	WB	1		37	0.04 MILES EAST OF N15250E RD
TOTALS		0	0	84.5	

IL RT 50 - KANKAKEE COUNTY					
LOCATION/ NUMBER AND DIRECTION	NUMBER OF TREES/SIZE	TREE REM DIA	TREE REM DIA	TREE REM DIA	REMARKS/NOTES
		UNDER 6	6 TO 15	OVER 15	
SOUTH OF MANTENO/NORTH OF 2000E RD					
1	NB	1		43	0.01 MILES NORTH OF 2000E RD
2	NB	1		30	0.01 MILES NORTH OF 2000E RD
3	NB	1		46	0.07 MILES NORTH OF 2000E RD
TOTALS		0	0	119	

US RT 6 - LASALLE COUNTY					
LOCATION/ NUMBER AND DIRECTION	NUMBER OF TREES/SIZE	TREE REM DIA	TREE REM DIA	TREE REM DIA	REMARKS/NOTES
		UNDER 6	6 TO 15	OVER 15	
MARSEILLES TO SENECA					
1	EB	1	10		0.20 MILES EAST OF OAKDALE ST
2	EB	1		16	0.30 MILES EAST OF OAKDALE ST
3	EB	3	33		TRIPLE, 0.05 MILES E OF JEFFERSON ST
4	EB	1	14		0.05 MILES EAST OF JEFFERSON ST
5	EB	1	9		0.05 MILES EAST OF JEFFERSON ST
6	EB	1		17	0.10 MILES EAST OF JEFFERSON ST
7	EB	1	12		0.30 MILES EAST OF JEFFERSON ST
8	WB	2		36	DOUBLE, 0.80 MILES E OF JEFFERSON ST
9	WB	3		62	TRIPLE, 0.80 MILES E OF JEFFERSON ST
10	WB	1		22	0.90 MILES EAST OF JEFFERSON ST
11	EB	2	21		DOUBLE, 0.01 MILES E OF MT CALVARY CEMETERY
TOTALS		0	99	153	

MODEL: Default
 FILE: \\mde\p\project\paw_bentley.com\P\W\DOT\Documents\DOT Office\Dir\dir: 3\Project\10366458\CAD\DATA\10366458-2ht-schedule.dgn

USER NAME = Dudleey	DESIGNED -	REVISED -
	DRAWN -	REVISED -
PLOT SCALE = 100,0000' / in.	CHECKED -	REVISED -
PLOT DATE = 3/28/2022	DATE -	REVISED -

**STATE OF ILLINOIS
DEPARTMENT OF TRANSPORTATION**

SCHEDULE OF QUANTITIES			
SCALE:	SHEET	OF	SHEETS
		STA.	TO STA.

F.A.* RTE.	SECTION	COUNTY	TOTAL SHEETS	SHEET NO.
*	2022-1 TREE REMOVAL	VAR.	9	9
CONTRACT NO. 66M58				
		ILLINOIS	FED. AID PROJECT	

* VARIOUS

* VARIOUS