

STATE OF ILLINOIS
DEPARTMENT OF TRANSPORTATION

F.A. RTE	SECTION	COUNTY	TOTAL SHEETS	SHEET NO.
VAR	D4 REFLECTOR REPL 23-11	VARIOUS	3	1
		ILLINOIS	CONTRACT NO. 46601	

INDEX OF SHEETS

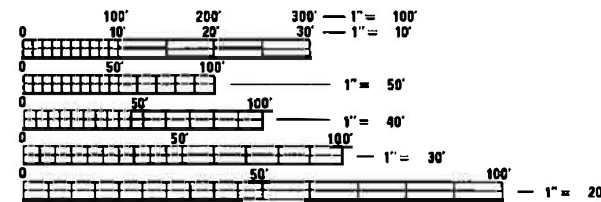
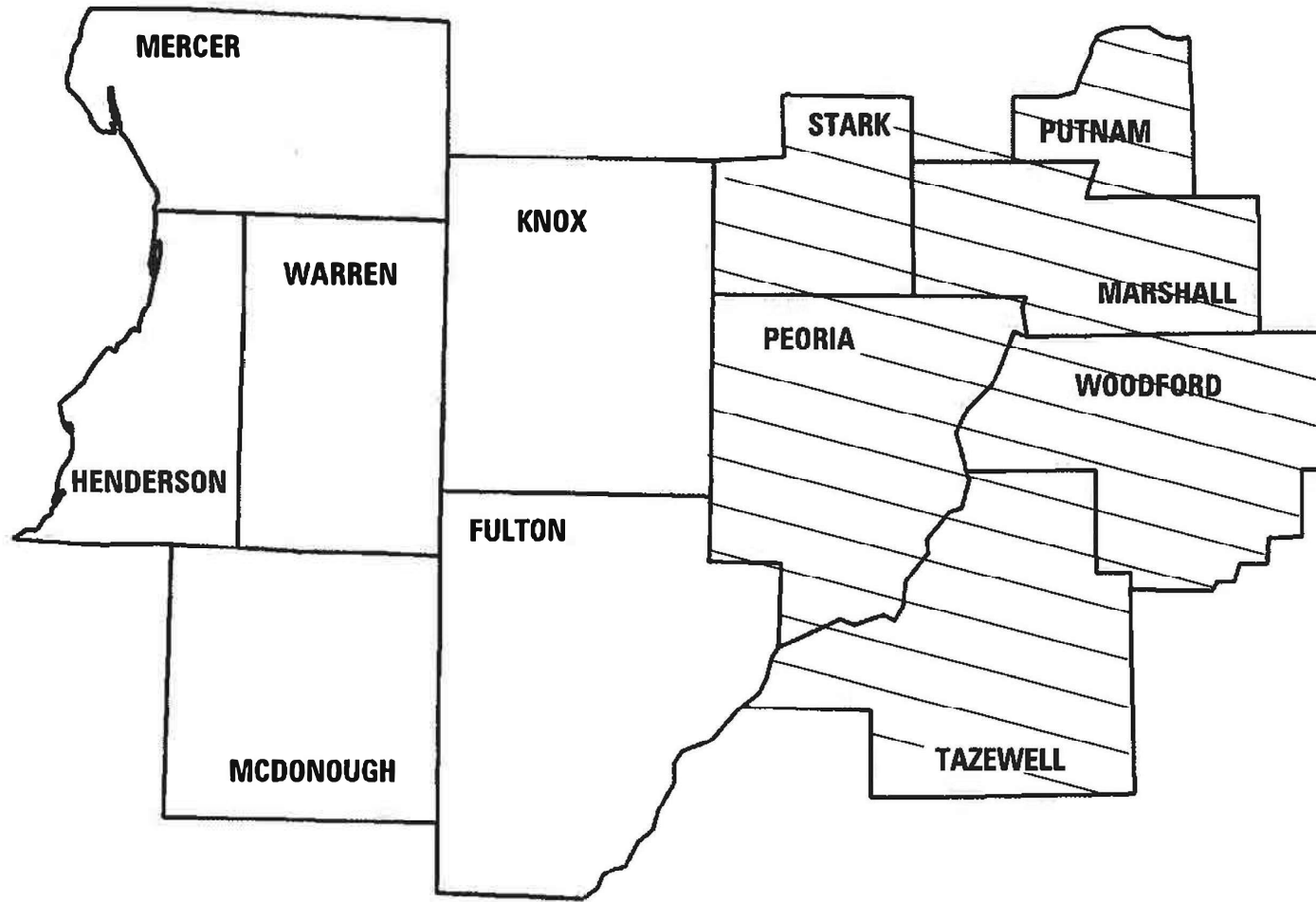
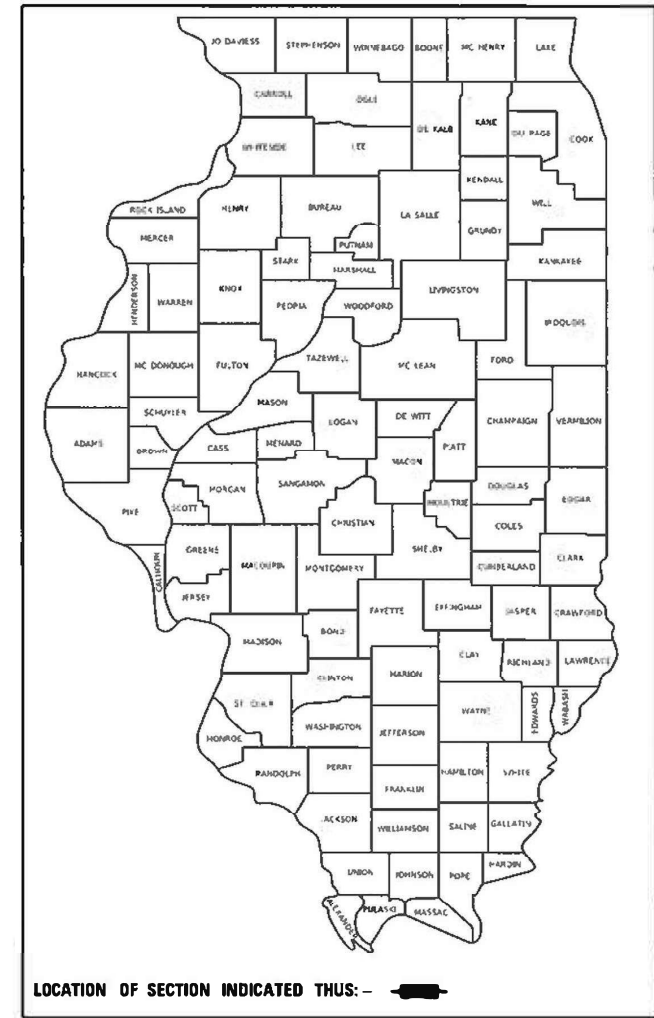
1. COVER SHEET
2. SUMMARY OF QUANTITIES
3. MARKER REPLACEMENT LOCATIONS

PROPOSED HIGHWAY PLANS

VARIOUS ROUTE
D4 REFLECTOR REPL 23-11
RAISED REFLECTOR REPLACEMENT
VARIOUS COUNTY
M-60-011-23

HIGHWAY STANDARDS

- 701301-04
- 701306-04
- 701311-03
- 701406-13
- 701426-09
- 701427-05
- 701901-08
- 781001-04
- 701400-11
- 701602-10
- 780001-05



FULL SIZE PLANS HAVE BEEN PREPARED USING STANDARD ENGINEERING SCALES. REDUCED SIZED PLANS WILL NOT CONFORM TO STANDARD SCALES. IN MAKING MEASUREMENTS ON REDUCED PLANS, THE ABOVE SCALES MAY BE USED.

J.U.L.I.E.
JOINT UTILITY LOCATION INFORMATION FOR EXCAVATORS
1-800-892-8123
OR 811

STATE OF ILLINOIS
DEPARTMENT OF TRANSPORTATION

SUBMITTED March 5, 2022
Frank J. Jones
REGIONAL ENGINEER

May 13, 2022 [Signature]
ENGINEER OF DESIGN AND ENVIRONMENT

May 13, 2022 [Signature]
DIRECTOR OF HIGHWAYS PROJECT IMPLEMENTATION

PRINTED BY THE AUTHORITY
OF THE STATE OF ILLINOIS

SUMMARY OF QUANTITIES

0021

Code Number	Item	Unit	100% State Rural Total Quantity
78100100	RAISED REFLECTIVE PAVEMENT MARKER	EACH	6,820
78100300	REPLACEMENT REFLECTOR	EACH	1,964
78300200	RAISED REFLECTIVE PAVEMENT MARKER REMOVAL	EACH	5,368

MODEL: Default
 FILE: \\nas01-cv-bentley.com\PWD\DOT Documents\DOT Offices\District 4\Projects\Traffic\pavement marking and rpn.dgn

USER NAME = ghilinaam PLOT SCALE = 40.0000 ' / in. PLOT DATE = 3/3/2022	DESIGNED - DRAWN - CHECKED - DATE -	REVISED - REVISED - REVISED - REVISED -	STATE OF ILLINOIS DEPARTMENT OF TRANSPORTATION	SUMMARY OF QUANTITIES	F.A. RTE. VAR	SECTION D4 REFLECTOR REPL 23-11	COUNTY VARIOUS	TOTAL SHEETS 3	SHEET NO. 2	CONTRACT NO. 46601 ILLINOIS FED. AID PROJECT
SCALE:			SHEET OF SHEETS STA. TO STA.							

MARKER LOCATIONS AND QUANTITIES

COUNTY	ROUTE	LOCATION	BEG MP	END MP	CRYSTAL 1 WAY	AMBER 1 WAY	AMBER 2 WAY	Removal	SURFACE TYPE
Tazewell	US 150	Detroit Ave. to Tennesse Ave. through Morton	12.200	14.530	175	615	8	0	Asphalt
Peoria	US 24	Pfeiffer Rd. in Bartonville to Oregon St.	15.210	17.000	276	48	116	440	Asphalt
Peoria	IL 6	US 150 overpass to 0.7 miles north of Hoerr's Pond	2.740	4.190	357	48		405	Asphalt
Peoria	IL 8	Knox Co. line through Elmwood to IL 78 N. Jct.	0.000	2.080			136	136	Asphalt
Peoria	Farmington Rd	IL 116 Jct. going east to the Jct. of IL 8	0.000	5.480	10		426	436	Asphalt
Marshall	IL 17	Stark Co. line near Camp Grove to S. Jct. of IL 40	0.000	3.530			267	267	Asphalt
Putnam	IL 18	Marshall Co. line to IL 89	0.000	7.660			469	469	Asphalt
Tazewell	IL 29	Just north of Thornton St. to Washington in Pekin	16.190	17.870	81	18	277	376	Asphalt
Tazewell	US 150	IL 8 in East Peoria to Detroit St. in Morton	5.960	12.200	135		425	560	Asphalt
Woodford	IL 116	Tazewell Co. line to Schmitt Lane in Germantown	0.000	3.420	623			623	Asphalt
Peoria	IL 91	Just north of Dunlap to the south Jct. of IL 90	7.170	11.100			392	392	Asphalt
Peoria	IL 91	IL 90 Jct. in Princeville to the Stark Co. line	15.440	18.530			204	0	Asphalt
Marshall	IL 40	Peoria Co. line to the South Jct. of IL 17	0.000	4.020			266	266	Asphalt
Stark	IL 17	From Wyoming to the Marshall Co. line	0.000	0.000	10	38	446	494	Asphalt
Stark	IL 91	Peoria Co. line to IL 17 Jct. in Wyoming	0.000	6.830			450	0	Asphalt
Peoria	US 24	Banner to Kingston Mines (2 lane)	0.000	7.640			504	504	Asphalt
					TOTAL	1,667	767	4,386	
					GRAND TOTAL	6,820		5,368	
COUNTY	ROUTE	LOCATION	BEG MP	END MP	CRYSTAL 1 WAY	AMBER 1 WAY	AMBER 2 WAY	Removal	SURFACE TYPE
Peoria	IL 91	Legion Hall Rd. to the north end of Dunlap	6.090	7.170	32		285	lens only	Asphalt
Tazewell	IL 9	IL 29 to pav't joint just south of Court St. in Pekin	3.070	7.130	593		1,054	lens only	Concrete
					TOTAL	625	0	1,339	
					GRAND TOTAL	1,964			

MODEL: Default
 FILE: \\nas01-cv-bentley.com\FWIDOT\Documents\DOT Offices\Bentley - Projects\Traffic\pavement marking and rmp.dgn

USER NAME = ghilinaam	DESIGNED -	REVISED -
	DRAWN -	REVISED -
PLOT SCALE = 40,0000 ' / in.	CHECKED -	REVISED -
PLOT DATE = 3/3/2022	DATE -	REVISED -

**STATE OF ILLINOIS
DEPARTMENT OF TRANSPORTATION**

MARKER REPLACEMENT LOCATIONS

SCALE: SHEET OF SHEETS STA. TO STA.

F.A. RTE.	SECTION	COUNTY	TOTAL SHEETS	SHEET NO.
VAR	D4 REFLECTOR REPL 23-11	VARIOUS	3	3
			CONTRACT NO. 46601	
		ILLINOIS FED. AID PROJECT		