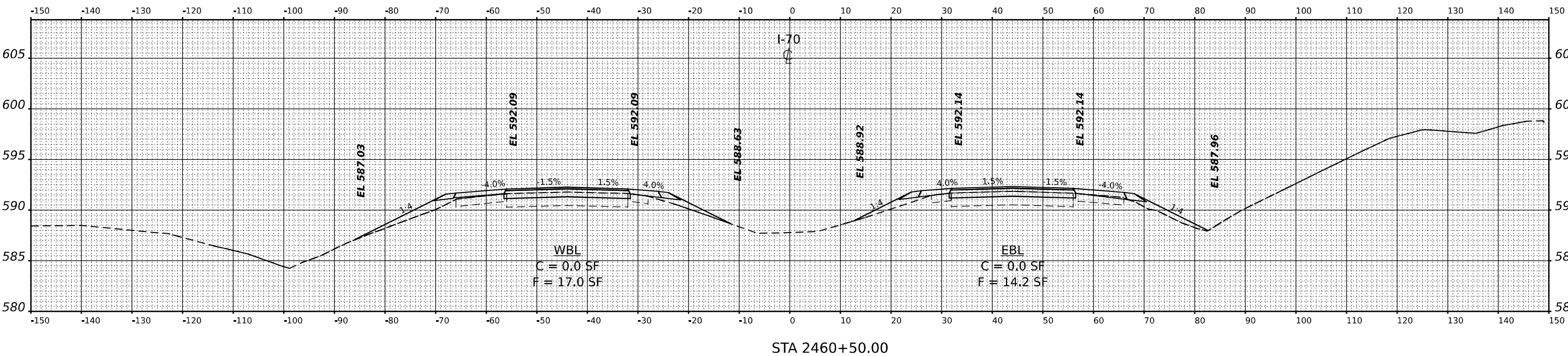
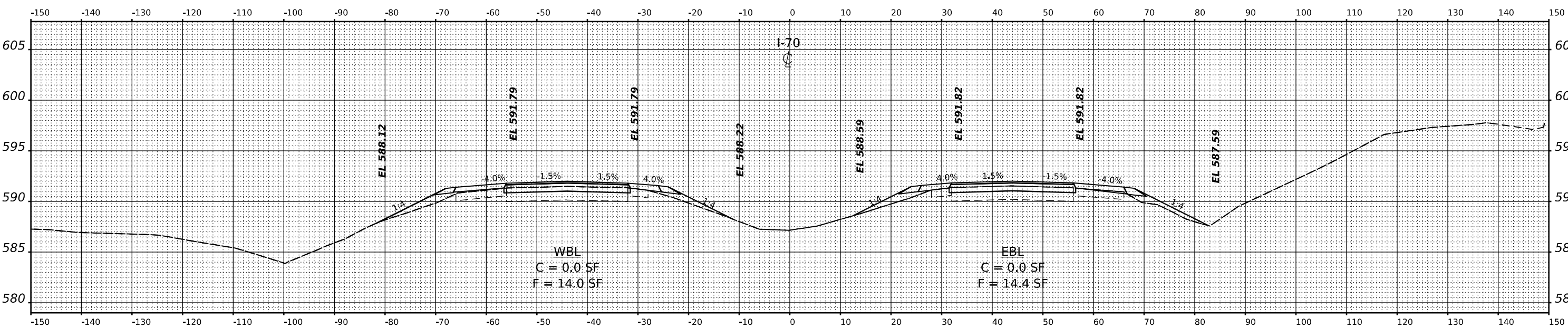


FINAL SURVEY NO.	SURVEYED	BY	DATE
	PLOTTED		
	TEMPLATE		
	AREAS CHECKED		

ORIGINAL SURVEY NO.	SURVEYED	BY	DATE
	PLOTTED		
	TEMPLATE		
	AREAS CHECKED		



STA 2460+50.00



STA 2460+00.00

MODEL: F:\2460-00.00
FILE NAME: p:\2460-00.00

USER NAME	# ts@nlp	DESIGNED	-	REVISED	-
		DRAWN	-	REVISED	-
PLOT SCALE	# 0.16666667 / in.	CHECKED	-	REVISED	-
PLOT DATE	# 3/16/2022	DATE	-	REVISED	-

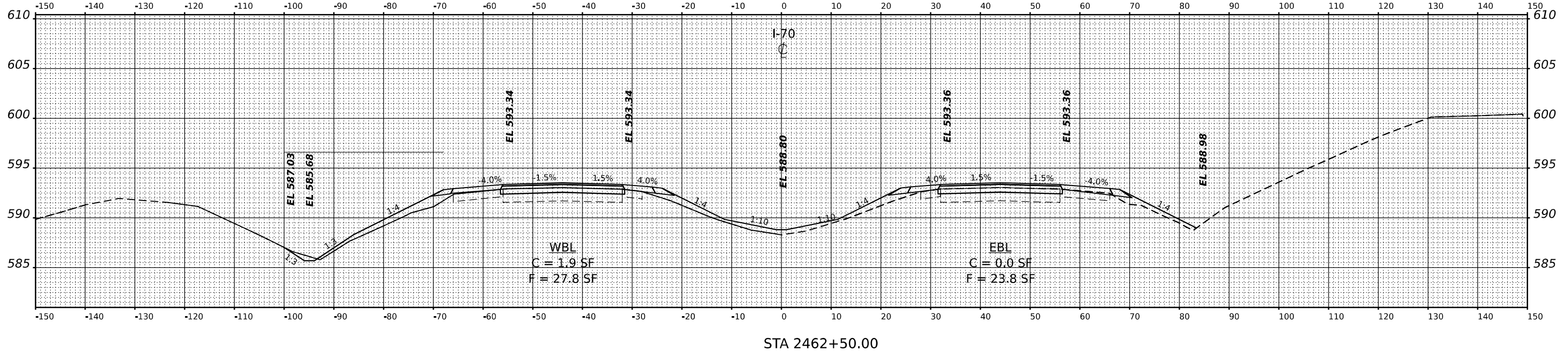
STATE OF ILLINOIS
DEPARTMENT OF TRANSPORTATION

CROSS SECTIONS

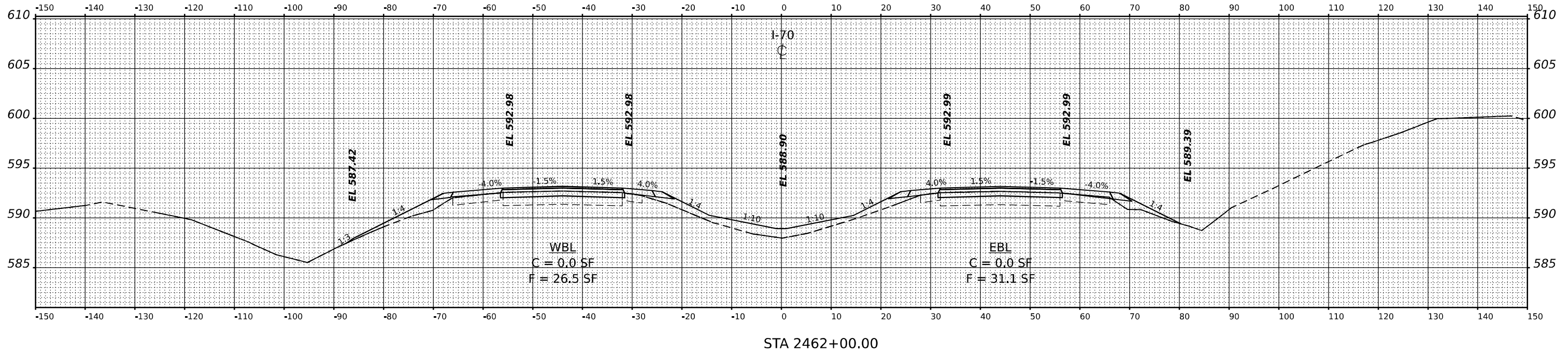
SCALE: N.T.S. SHEET OF SHEETS STA.

F.A.I. RTE.	SECTION	COUNTY	TOTAL SHEETS	SHEET NO.
70	(25+1, 25-5) R	EFFINGHAM	790	501
CONTRACT NO. 74599				
ILLINOIS FED. AID PROJECT				

DATE	
BY	
SURVEYED	
PLOTTED	
TEMPLATE	
NOTE BOOK	
AREAS CHECKED	
NO.	



DATE	
BY	
SURVEYED	
PLOTTED	
TEMPLATE	
NOTE BOOK	
AREAS CHECKED	
NO.	



MODEL: F:\1-2462-00\00
 FILE NAME: p:\2462-00\1-2462-00.dwg

USER NAME	ts@igle	DESIGNED	-	REVISED	-
DRAWN	-	REVISION	-	REVISION	-
PLOT SCALE	0.16666667 / in.	CHECKED	-	REVISION	-
PLOT DATE	3/16/2022	DATE	-	REVISION	-

**STATE OF ILLINOIS
DEPARTMENT OF TRANSPORTATION**

CROSS SECTIONS

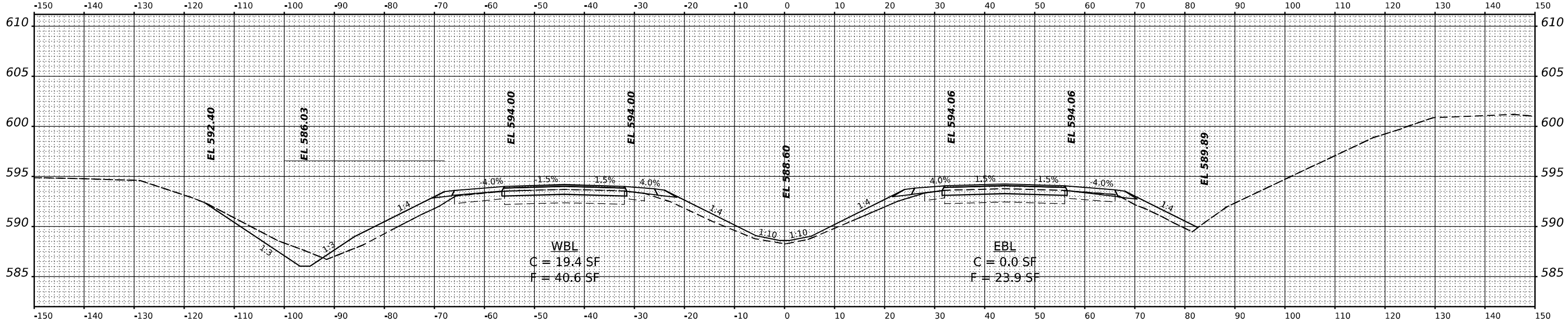
SCALE: N.T.S. SHEET OF SHEETS STA.

F.A.I. RTE.	SECTION	COUNTY	TOTAL SHEETS	SHEET NO.
70	(25+1, 25-5) R	EFFINGHAM	790	503
CONTRACT NO. 74599				
ILLINOIS FED. AID PROJECT				

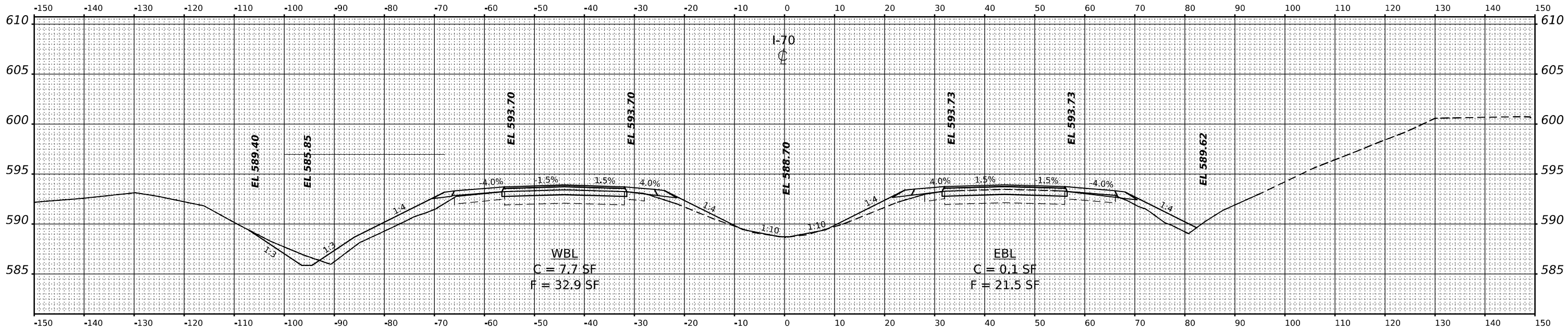
FINAL SURVEY		DATE	
NO.	NO.	BY	BY
SURVEYED		PLOTTED	
NOTE BOOK		TEMPLATE	
AREAS CHECKED		AREAS CHECKED	

ORIGINAL SURVEY		DATE	
NO.	NO.	BY	BY
SURVEYED		PLOTTED	
NOTE BOOK		TEMPLATE	
AREAS CHECKED		AREAS CHECKED	

MODEL: I71 - 2463-00.00
 FILE NAME: p:\2463\00\00\Drawings\I71\PROJECT\2520 - PROJECT\2520 - 0107 DT\PTB - 1974-15 170 Road\Section\I71\0107.DWG
 Sheet: 07 of 10 Sheets



STA 2463+50.00



STA 2463+00.00

USER NAME	# tsjgls	DESIGNED -	REVISED -
PLOT SCALE	1/4" = 100'	DRAWN -	REVISED -
PLOT DATE	3/16/2022	CHECKED -	REVISED -
		DATE -	REVISED -

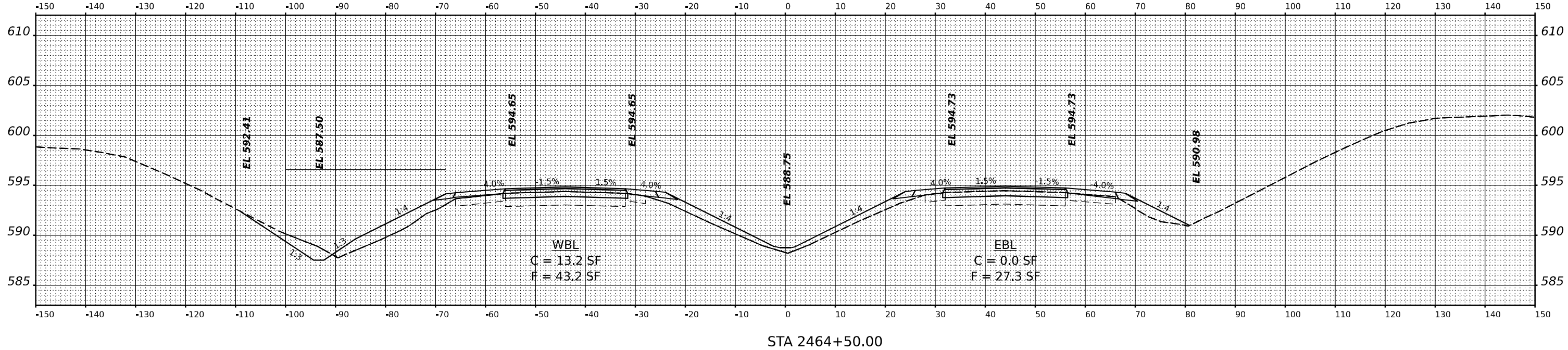
STATE OF ILLINOIS
DEPARTMENT OF TRANSPORTATION

CROSS SECTIONS

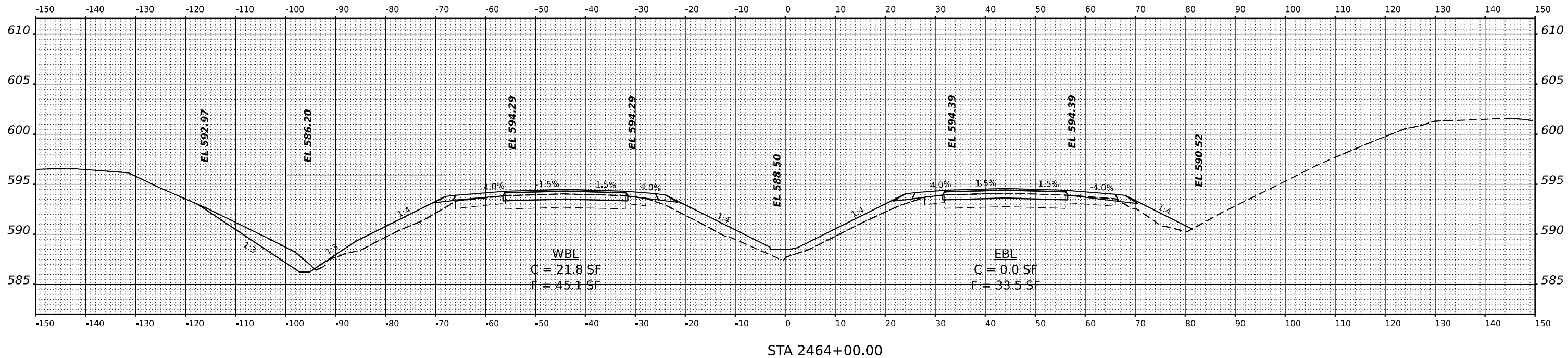
SCALE: N.T.S. SHEET OF SHEETS STA.

F.A.I. RTE.	SECTION	COUNTY	TOTAL SHEETS	SHEET NO.
70	(25-1, 25-5) R	EFFINGHAM	790	504
CONTRACT NO. 74599				
ILLINOIS		FED. AID PROJECT		

BY	DATE
FINAL SURVEY	SURVEYED
NOTE BOOK	PLOTTED
NO.	TEMPLATE
	AREAS
	CHECKED



STA 2464+50.00



STA 2464+00.00

BY	DATE
ORIGINAL SURVEY	SURVEYED
NOTE BOOK	PLOTTED
NO.	TEMPLATE
	AREAS
	CHECKED

MODEL: F:\1-2464+00.00

FILE NAME: p:\work\mha\job\2464\mha\2464\2022\PROJECTS\2464\DOT DOT 1B - DOT D7 PTB - 1974-AS - 170 Road\DOT\DOT CAD_Sheets\D7\1974\2464+50.dwg

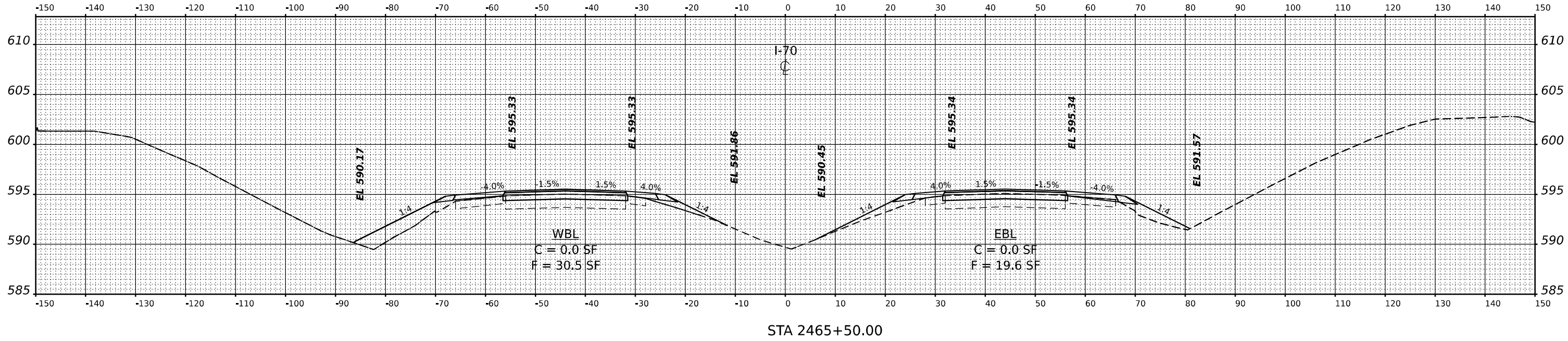
USER NAME	tsingle	DESIGNED	-	REVISED	-
		DRAWN	-	REVISED	-
PLOT SCALE	0.16666667"/in.	CHECKED	-	REVISED	-
PLOT DATE	3/16/2022	DATE	-	REVISED	-

STATE OF ILLINOIS
DEPARTMENT OF TRANSPORTATION

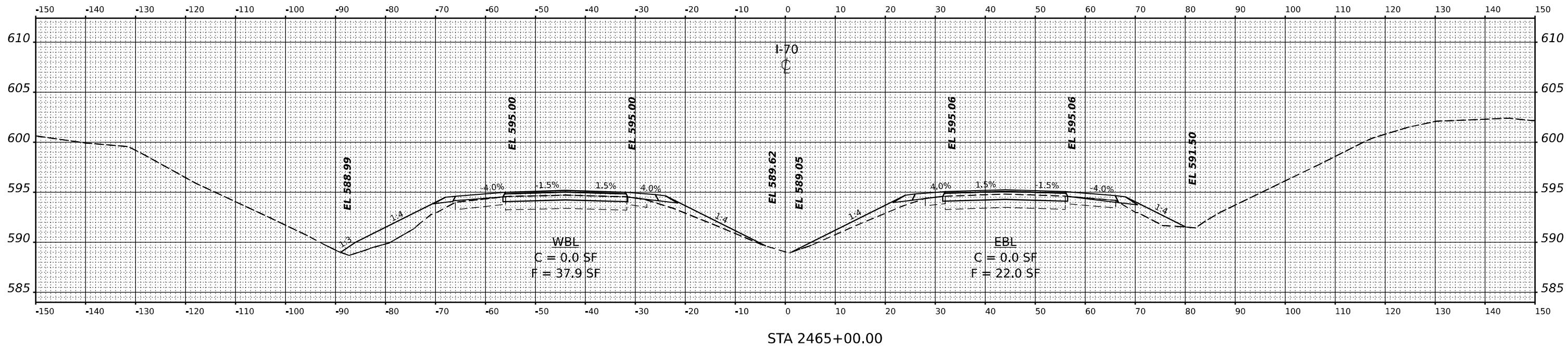
CROSS SECTIONS				
SCALE: N.T.S.	SHEET	OF	SHEETS	STA.

F.A.I. RTE.	SECTION	COUNTY	TOTAL SHEETS	SHEET NO.
70	(25+1, 25-5) R	EFFINGHAM	790	505
CONTRACT NO. 74599				
ILLINOIS FED. AID PROJECT				

DATE	
BY	
SURVEYED	
PLOTTED	
TEMPLATE	
NOTE BOOK	
AREAS CHECKED	
NO.	



DATE	
BY	
SURVEYED	
PLOTTED	
TEMPLATE	
NOTE BOOK	
AREAS CHECKED	
NO.	



MODEL: I71 - 2465-00.00
 FILE NAME: p:\2465\2465-00.00.dwg

USER NAME	ts@idg	DESIGNED	-	REVISED	-
		DRAWN	-	REVISED	-
PLOT SCALE	0.16666667' / in.	CHECKED	-	REVISED	-
PLOT DATE	3/16/2022	DATE	-	REVISED	-

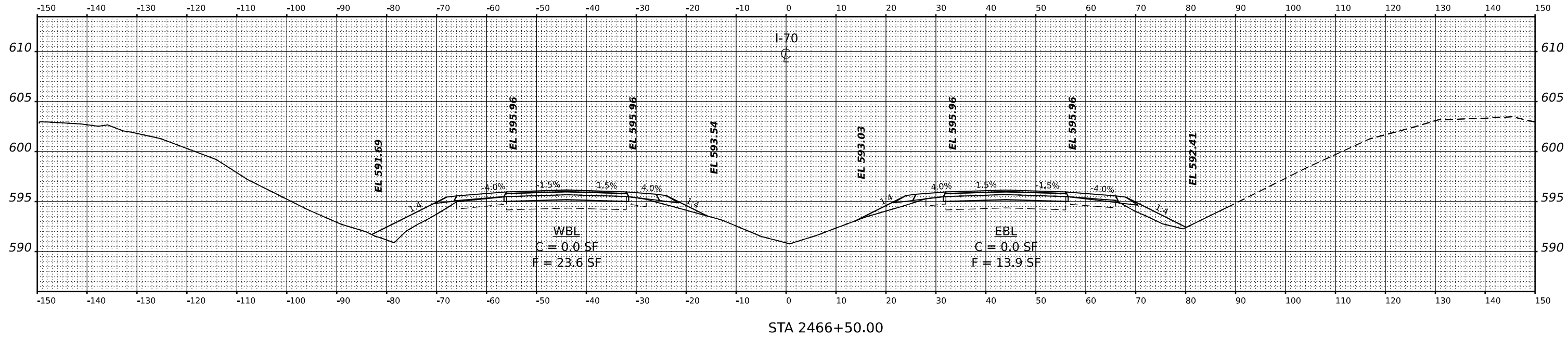
**STATE OF ILLINOIS
DEPARTMENT OF TRANSPORTATION**

CROSS SECTIONS

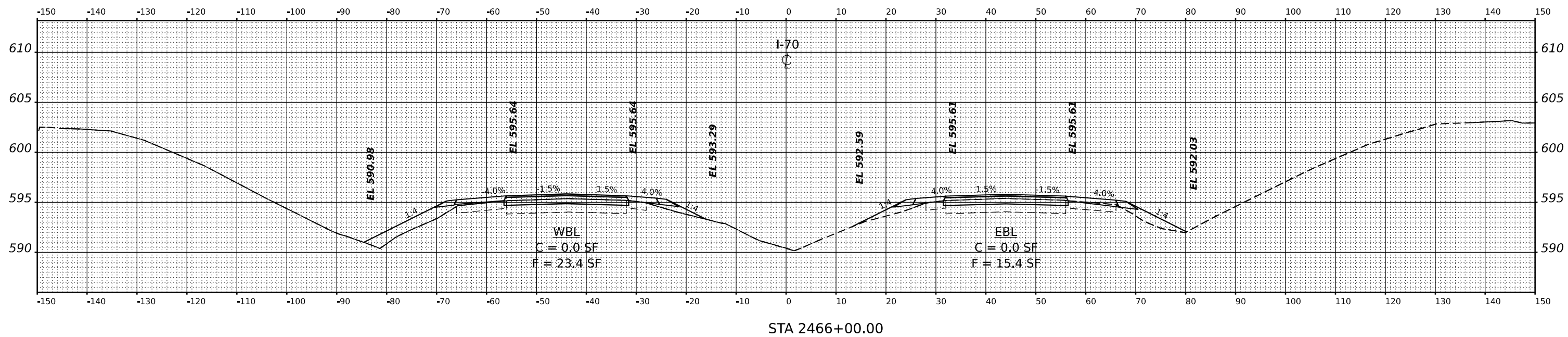
SCALE: N.T.S. SHEET OF SHEETS STA.

F.A.I. RTE.	SECTION	COUNTY	TOTAL SHEETS	SHEET NO.
70	(25-4-1, 25-5) R	EFFINGHAM	790	506
CONTRACT NO. 74599				
ILLINOIS FED. AID PROJECT				

DATE	
BY	
FINAL SURVEY	SURVEYED
NOTE BOOK	PLOTTED
NO.	TEMPLATE
	AREAS CHECKED
	AREAS CHECKED



DATE	
BY	
ORIGINAL SURVEY	SURVEYED
NOTE BOOK	PLOTTED
NO.	TEMPLATE
	AREAS CHECKED
	AREAS CHECKED



MODEL: P1 - 2466-00.00
FILE NAME: p:\2466\2466-00.00.dwg

USER NAME	ts@igle	DESIGNED	-	REVISED	-
		DRAWN	-	REVISED	-
PLOT SCALE	0.16666667 1/in.	CHECKED	-	REVISED	-
PLOT DATE	3/16/2022	DATE	-	REVISED	-

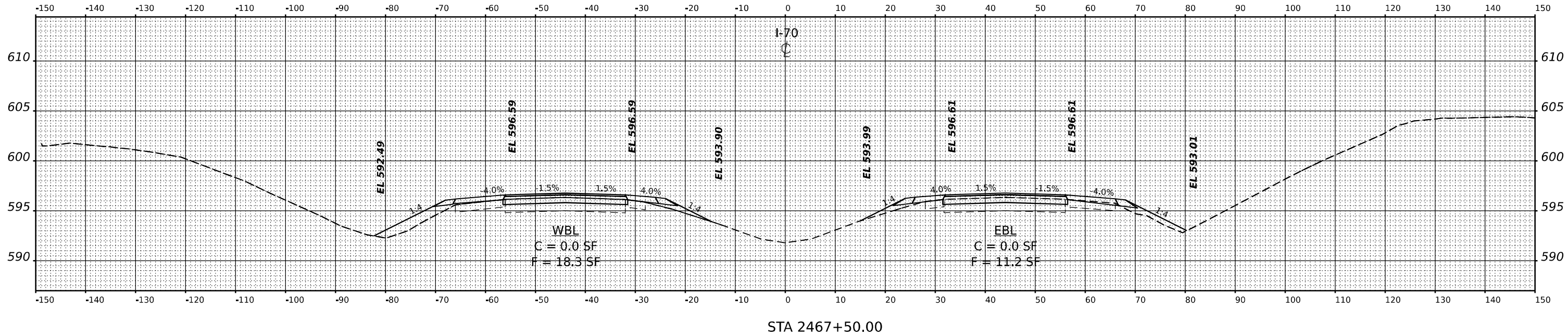
STATE OF ILLINOIS
DEPARTMENT OF TRANSPORTATION

CROSS SECTIONS

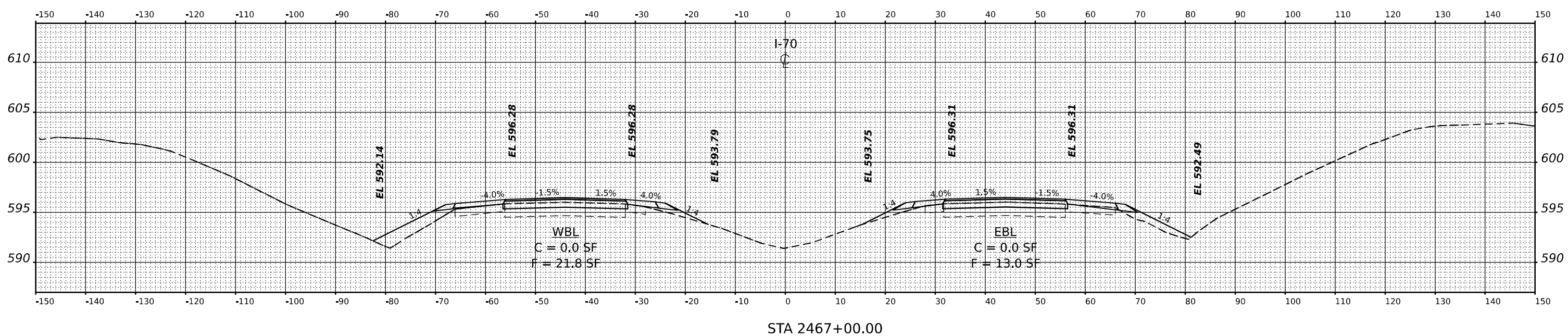
SCALE: N.T.S. SHEET OF SHEETS STA.

F.A.I. RTE.	SECTION	COUNTY	TOTAL SHEETS	SHEET NO.
70	(25+1, 25-5) R	EFFINGHAM	790	507
CONTRACT NO. 74599				
ILLINOIS FED. AID PROJECT				

DATE	
BY	
FINAL SURVEY	SURVEYED
NOTE BOOK	PLOTTED
NO.	TEMPLATE
	AREAS
	CHECKED



DATE	
BY	
ORIGINAL SURVEY	SURVEYED
NOTE BOOK	PLOTTED
NO.	TEMPLATE
	AREAS
	CHECKED



MODEL: I71 - 2467-0000
FILE NAME: p:\2467\m\2467\2467-0000.dwg

USER NAME	tsingle	DESIGNED	-	REVISED	-
		DRAWN	-	REVISED	-
PLOT SCALE	0.16666667 / in.	CHECKED	-	REVISED	-
PLOT DATE	3/16/2022	DATE	-	REVISED	-

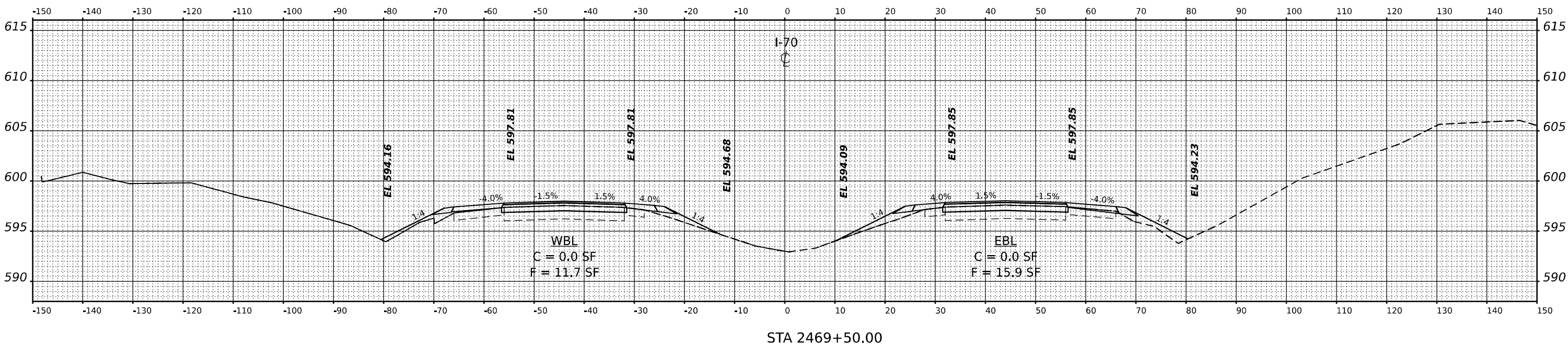
**STATE OF ILLINOIS
DEPARTMENT OF TRANSPORTATION**

CROSS SECTIONS

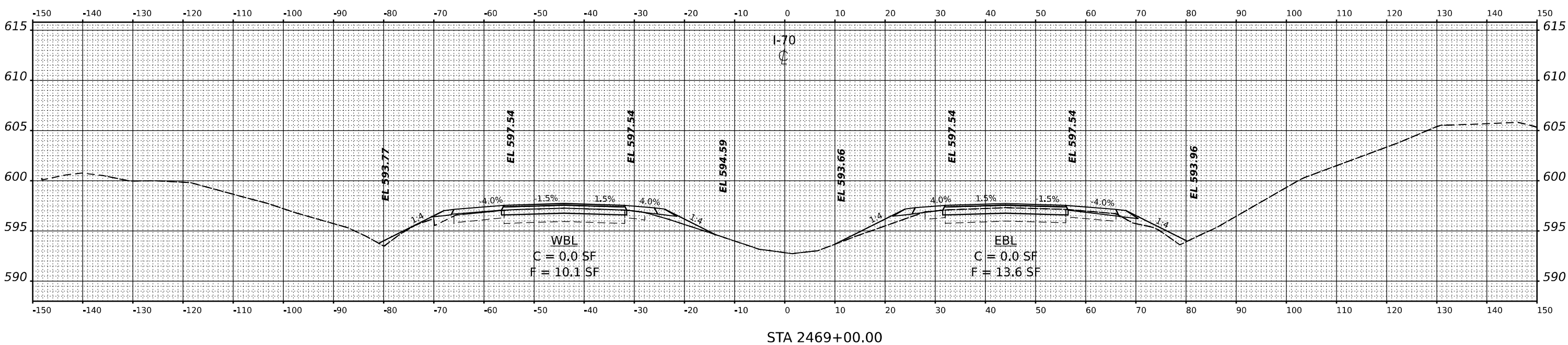
SCALE: N.T.S. SHEET OF SHEETS STA.

F.A.I. RTE.	SECTION	COUNTY	TOTAL SHEETS	SHEET NO.
70	(25+1, 25-5) R	EFFINGHAM	790	508
CONTRACT NO. 74599				
ILLINOIS FED. AID PROJECT				

DATE	
BY	
SURVEYED	
PLOTTED	
TEMPLATE	
NOTE BOOK	
AREAS CHECKED	



STA 2469+50.00



STA 2469+00.00

DATE	
BY	
SURVEYED	
PLOTTED	
TEMPLATE	
NOTE BOOK	
AREAS CHECKED	

USER NAME	# ts@igle	DESIGNED	-	REVISED	-
		DRAWN	-	REVISED	-
PLOT SCALE	0.16666667 / in.	CHECKED	-	REVISED	-
PLOT DATE	3/16/2022	DATE	-	REVISED	-

**STATE OF ILLINOIS
DEPARTMENT OF TRANSPORTATION**

CROSS SECTIONS

SCALE: N.T.S. SHEET OF SHEETS STA.

F.A.I. RTE.	SECTION	COUNTY	TOTAL SHEETS	SHEET NO.
70	(25+1, 25-5) R	EFFINGHAM	790	510
CONTRACT NO. 74599				

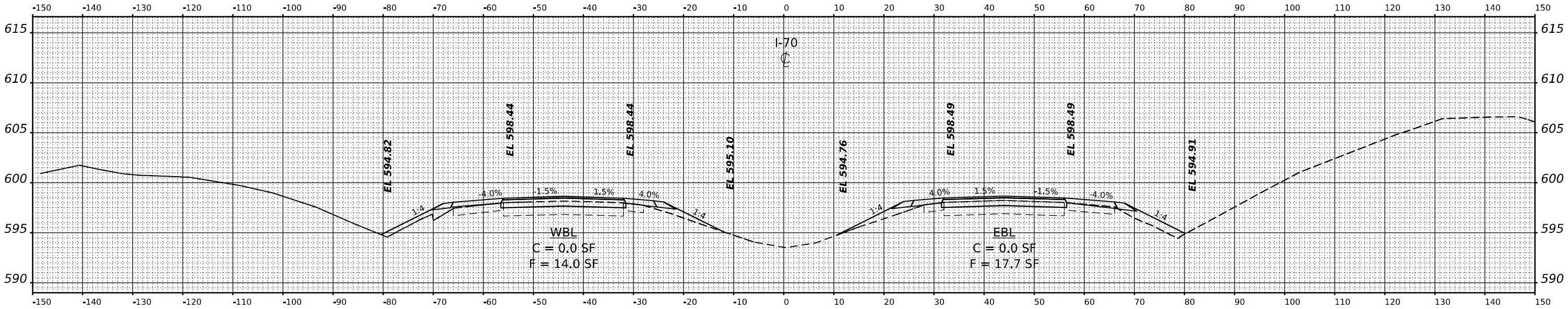
ILLINOIS FED. AID PROJECT

MODEL: F:\7 - 2469+00\00
FILE NAME: p:\2469+00\00\2469+00.dwg

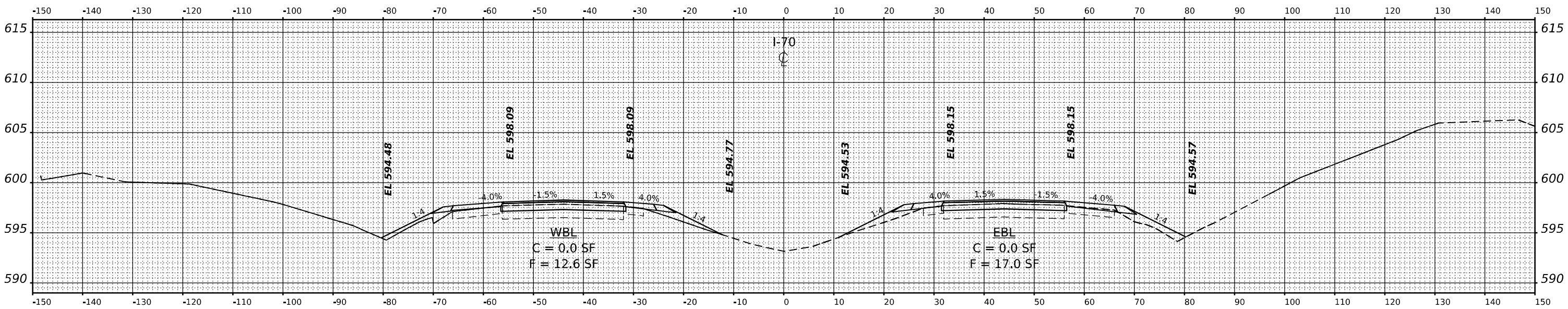
BY	DATE

DATE	BY

MODEL: I71 - 2470-00.00
 FILE NAME: p:\2470-00.00\2470-00.00.dwg
 PROJECT: I71 - 2470-00.00
 SHEET: 70 OF 70
 DATE: 3/16/2022



STA 2470+50.00



STA 2470+00.00

USER NAME: tsingle	DESIGNED -	REVISED -
DRAWN -	REVISIONS -	
CHECKED -		
DATE -		

STATE OF ILLINOIS
 DEPARTMENT OF TRANSPORTATION

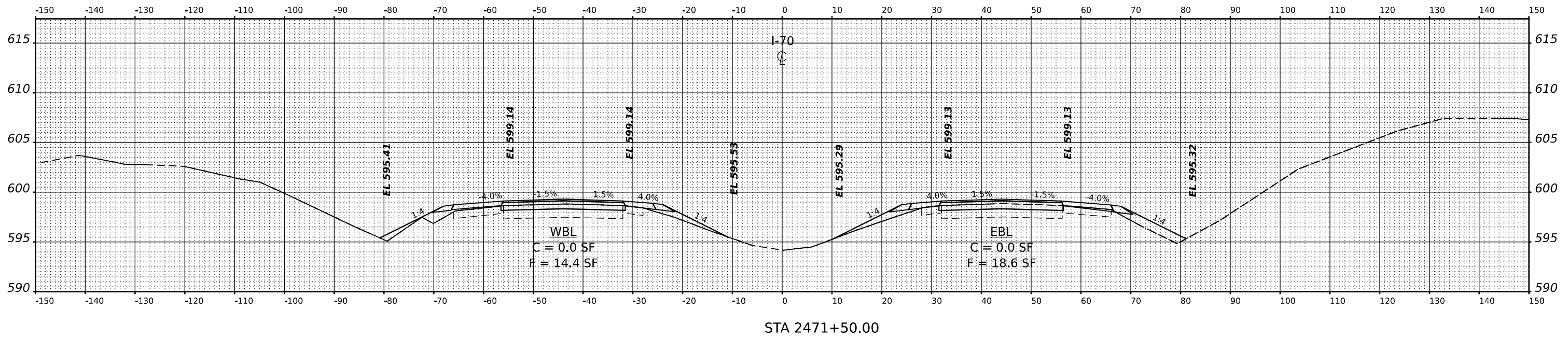
CROSS SECTIONS

SCALE: N.T.S. SHEET OF SHEETS STA.

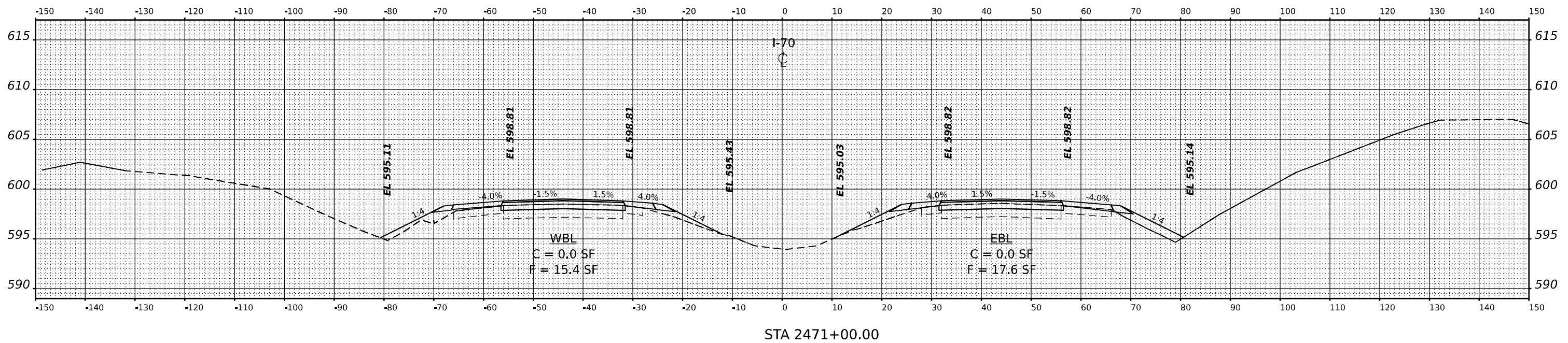
F.A.I. RTE.	SECTION	COUNTY	TOTAL SHEETS	SHEET NO.
70	(25+1, 25-5) R	EFFINGHAM	790	511
CONTRACT NO. 74599				

ILLINOIS FED. AID PROJECT

DATE	
BY	
FINAL SURVEY	SURVEYED
NOTE BOOK	PLOTTED
NO.	TEMPLATE
	AREAS
	CHECKED



DATE	
BY	
ORIGINAL SURVEY	SURVEYED
NOTE BOOK	PLOTTED
NO.	TEMPLATE
	AREAS
	CHECKED



MODEL: IPI - 2471+00.00
 FILE NAME: p:\2471+00.00\2471+00.00.dwg

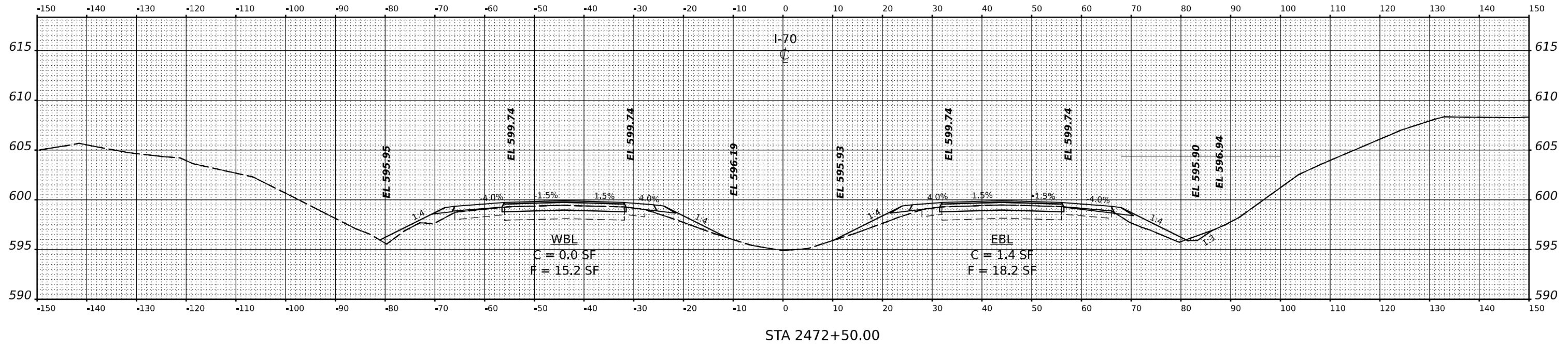
USER NAME	ts@igle	DESIGNED	-	REVISED	-
		DRAWN	-	REVISED	-
PLOT SCALE	0.16666667 / in.	CHECKED	-	REVISED	-
PLOT DATE	3/16/2022	DATE	-	REVISED	-

STATE OF ILLINOIS
 DEPARTMENT OF TRANSPORTATION

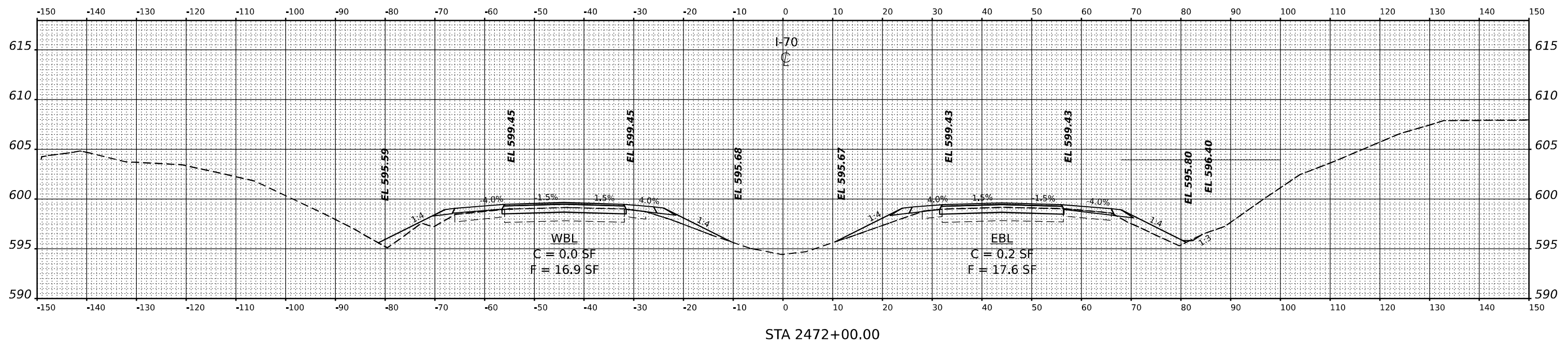
CROSS SECTIONS			
SCALE: N.T.S.	SHEET	OF SHEETS	STA.

F.A.I. RTE.	SECTION	COUNTY	TOTAL SHEETS	SHEET NO.
70	(25+1, 25-5) R	EFFINGHAM	790	512
CONTRACT NO. 74599				
ILLINOIS FED. AID PROJECT				

DATE	
BY	
FINAL SURVEY	SURVEYED
NOTE BOOK	PLOTTED
NO.	TEMPLATE
	AREAS CHECKED
	AREAS CHECKED



DATE	
BY	
ORIGINAL SURVEY	SURVEYED
NOTE BOOK	PLOTTED
NO.	TEMPLATE
	AREAS CHECKED
	AREAS CHECKED



MODEL: P1 - 2472+00.00
FILE NAME: p:\2472+00.00

PROJECT: 2020 PROJECTS\2024\13 - BDT DT PTB 1974S 170 Road\BDM\DOT\CAD_Sheets\2472+50\Sheet2472+50.dwg

USER NAME	ts@igle	DESIGNED	-	REVISED	-
		DRAWN	-	REVISED	-
PLOT SCALE	0.16666667 / in.	CHECKED	-	REVISED	-
PLOT DATE	3/16/2022	DATE	-	REVISED	-

**STATE OF ILLINOIS
DEPARTMENT OF TRANSPORTATION**

CROSS SECTIONS

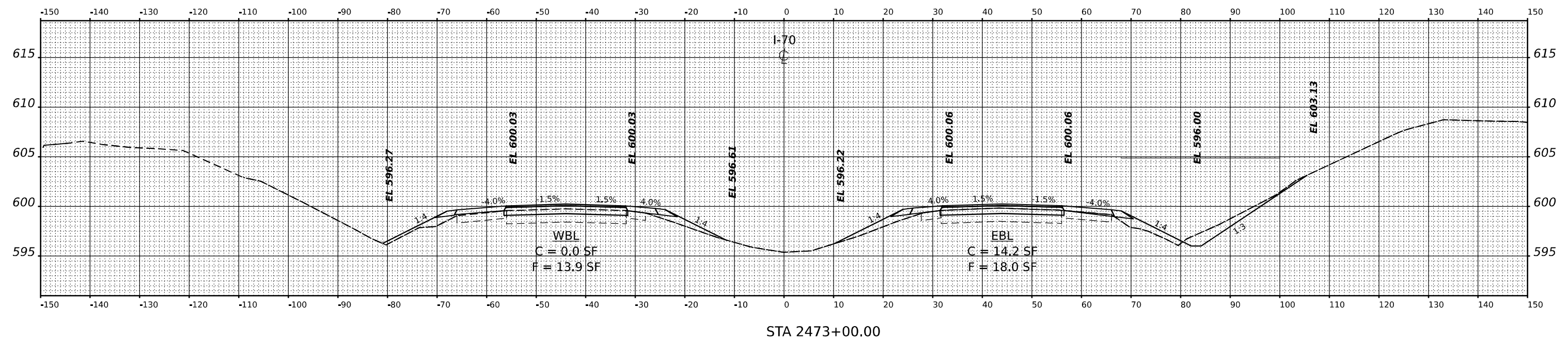
SCALE: N.T.S. SHEET OF SHEETS STA.

F.A.I. RTE.	SECTION	COUNTY	TOTAL SHEETS	SHEET NO.
70	(25+1, 25-5) R	EFFINGHAM	790	513
CONTRACT NO. 74599				
ILLINOIS FED. AID PROJECT				

FINAL SURVEY NO.	SURVEYED PLOTTED AREAS CHECKED	BY	DATE

ORIGINAL SURVEY NO.	SURVEYED PLOTTED AREAS CHECKED	BY	DATE

MODEL: I71 - 2473+00.00
 FILE NAME: p:\2473+00\2473+00.dwg
 PROJECT: I71 - 2473+00



**STATE OF ILLINOIS
 DEPARTMENT OF TRANSPORTATION**

CROSS SECTIONS

USER NAME	DESIGNED	REVISED
DRAWN	REVISION	REVISED
CHECKED	REVISION	REVISED
DATE	REVISION	REVISED

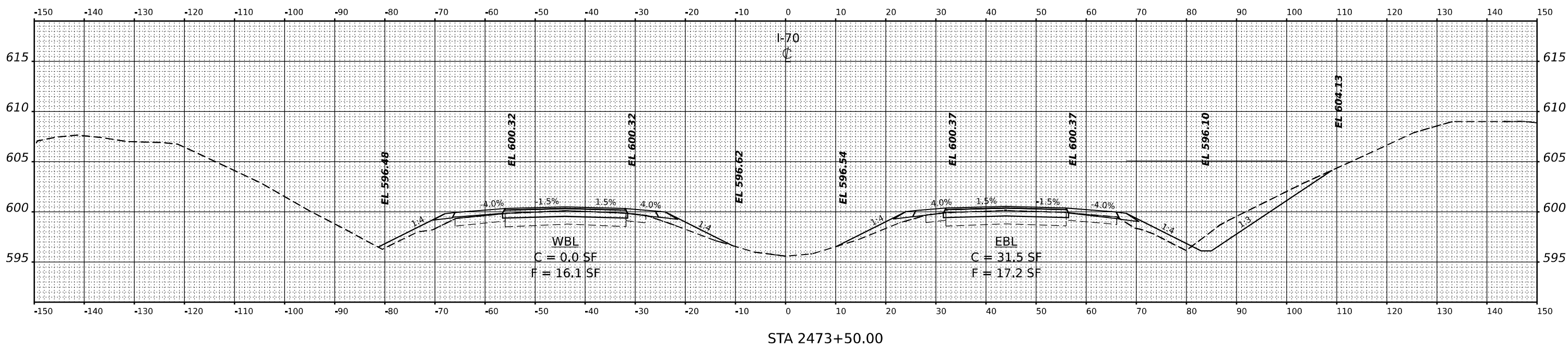
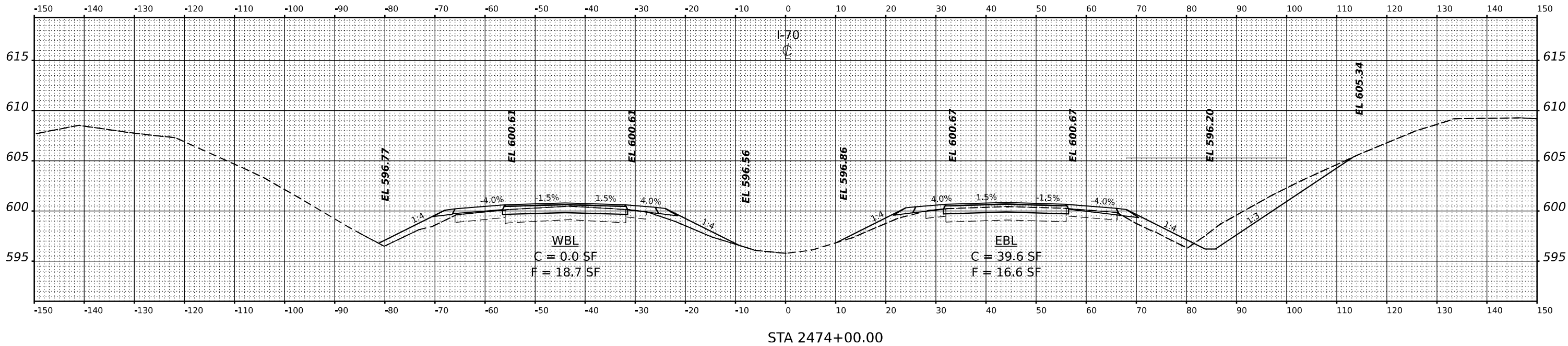
SCALE: N.T.S.	SHEET	OF	SHEETS	STA.
---------------	-------	----	--------	------

F.A.I. RTE.	SECTION	COUNTY	TOTAL SHEETS	SHEET NO.
70	(25+1, 25-5) R	EFFINGHAM	790	514
CONTRACT NO. 74599				
ILLINOIS FED. AID PROJECT				

DATE	
BY	
FINAL SURVEY	SURVEYED
NOTE BOOK	PLOTTED
NO.	TEMPLATE
	AREAS
	CHECKED

DATE	
BY	
ORIGINAL SURVEY	SURVEYED
NOTE BOOK	PLOTTED
NO.	TEMPLATE
	AREAS
	CHECKED

MODEL: I71 - 2473+50.00 R2
 FILE NAME: p:\2473+50.00 R2\2473+50.00 R2.dwg
 DOCUMENT: I:\PROJECTS\2473+50.00 R2\2473+50.00 R2.dwg
 PROJECT: 2473+50.00 R2
 SHEET: 790 OF 790
 DATE: 3/16/2022
 USER: ts@state.gov



USER NAME	ts@state.gov	DESIGNED	-	REVISED	-
DRAWN	-	REVISION	-	REVISION	-
PLLOT SCALE	0.16666667 / in.	CHECKED	-	REVISION	-
PLLOT DATE	3/16/2022	DATE	-	REVISION	-

**STATE OF ILLINOIS
DEPARTMENT OF TRANSPORTATION**

CROSS SECTIONS

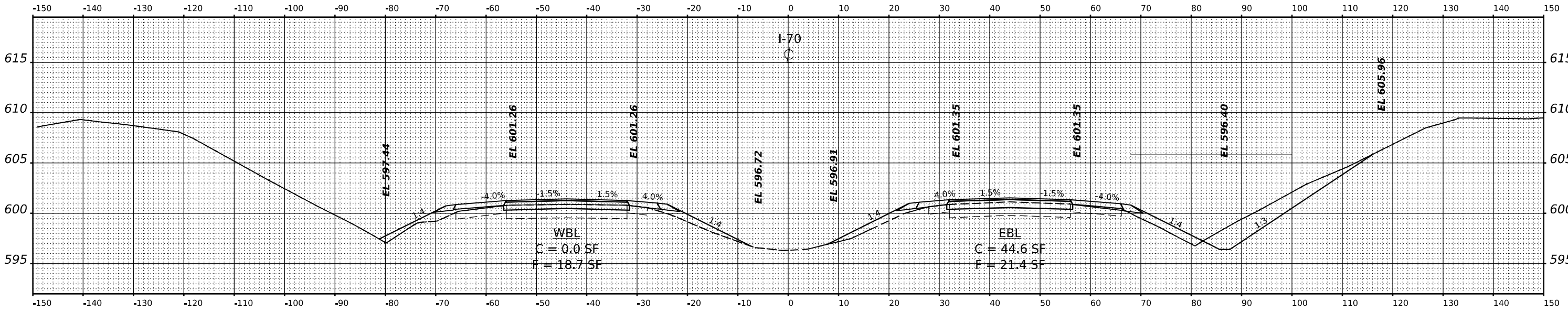
SCALE: N.T.S. SHEET OF SHEETS STA.

F.A.I. RTE.	SECTION	COUNTY	TOTAL SHEETS	SHEET NO.
70	(25+1, 25-5) R	EFFINGHAM	790	515
CONTRACT NO. 74599				
ILLINOIS FED. AID PROJECT				

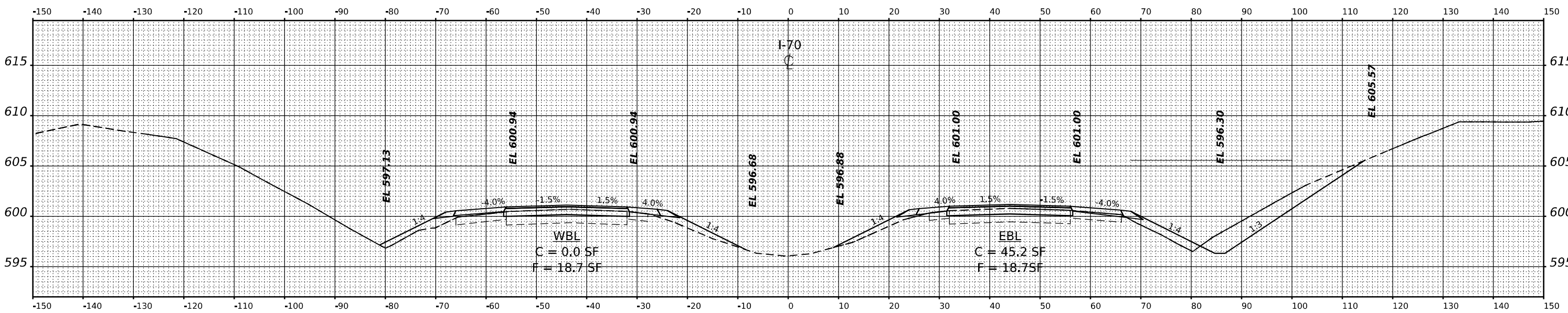
BY		DATE	
FINAL SURVEY NO.		SURVEYED PLOTTED	
NOTE BOOK NO.		TEMPLATE	
AREAS CHECKED		AREAS CHECKED	

BY		DATE	
ORIGINAL SURVEY NO.		SURVEYED PLOTTED	
NOTE BOOK NO.		TEMPLATE	
AREAS CHECKED		AREAS CHECKED	

MODEL # 71 • 2474+50.00 R2
 FILE NAME: p:\b\m\g\2022\03\2022 PROJECT\2022 PROJECT\S2013 - BDOT DTB 1974-85 170 Road\DOT\CAD\Sheet\071499\Sheet1.dwg



STA 2475+00.00



STA 2474+50.00

USER NAME	tsingle
PLOT SCALE	0.16666667 1/ln
PLOT DATE	3/16/2022

DESIGNED	-
DRAWN	-
CHECKED	-
DATE	-

REVISED	-
REVISED	-
REVISED	-
REVISED	-

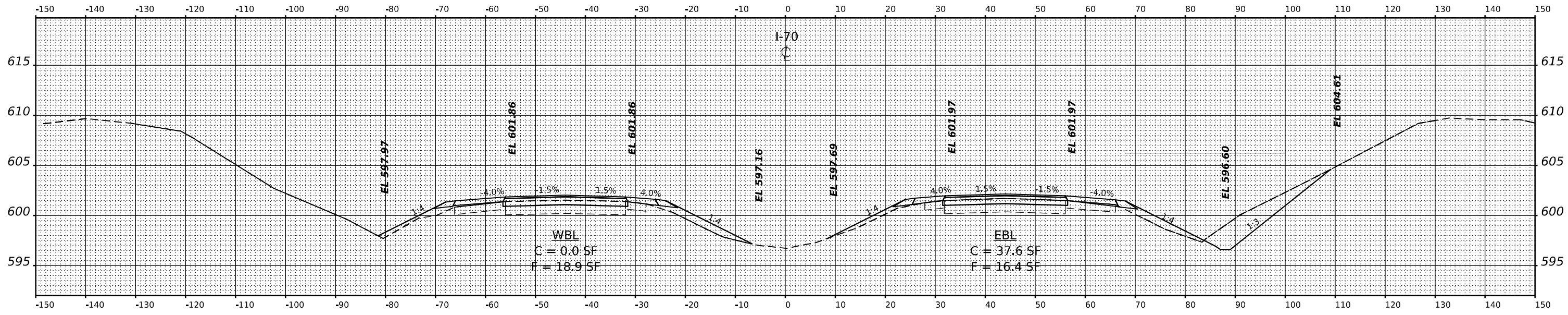
STATE OF ILLINOIS
 DEPARTMENT OF TRANSPORTATION

CROSS SECTIONS

SCALE: N.T.S. SHEET OF SHEETS STA.

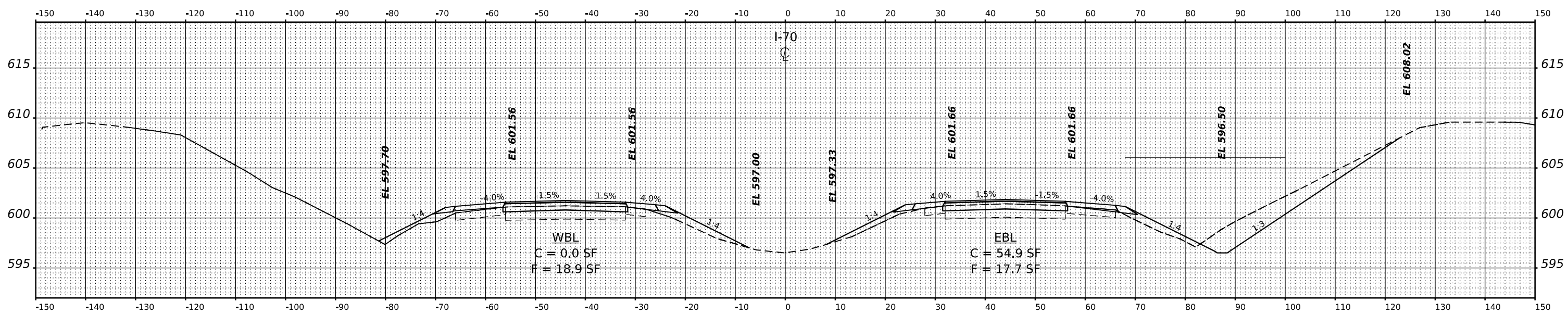
F.A.I. RTE.	SECTION	COUNTY	TOTAL SHEETS	SHEET NO.
70	(25+4-1, 25-5) R	EFFINGHAM	790	516
CONTRACT NO. 74599				
ILLINOIS FED. AID PROJECT				

DATE	
BY	
SURVEYED	
PLOTTED	
NOTE BOOK	
AREAS CHECKED	
NO.	



STA 2476+00.00

DATE	
BY	
SURVEYED	
PLOTTED	
NOTE BOOK	
AREAS CHECKED	
NO.	



STA 2475+50.00

USER NAME	tsingle	DESIGNED	-	REVISED	-
DRAWN	-	DRAWN	-	REVISED	-
CHECKED	-	CHECKED	-	REVISED	-
DATE	-	DATE	-	REVISED	-

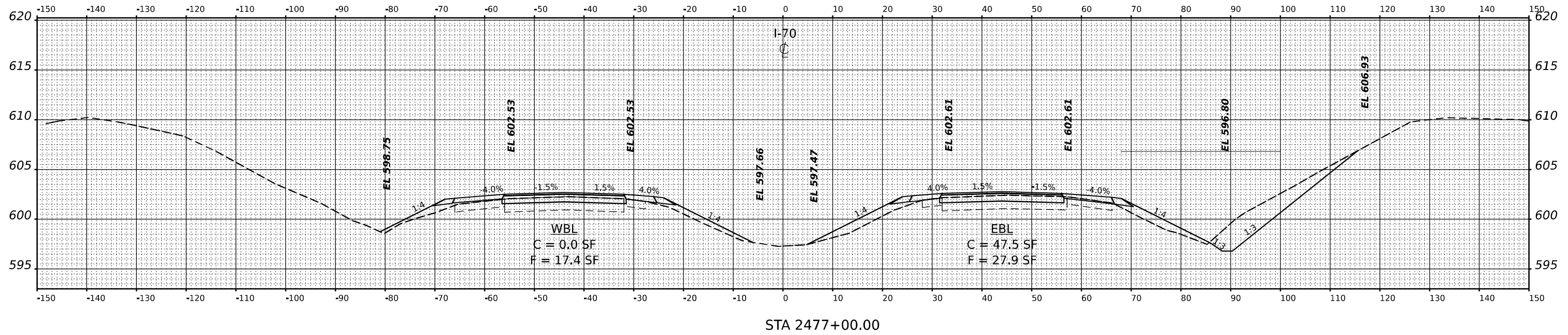
**STATE OF ILLINOIS
DEPARTMENT OF TRANSPORTATION**

CROSS SECTIONS			
SCALE: N.T.S.	SHEET	OF SHEETS	STA.

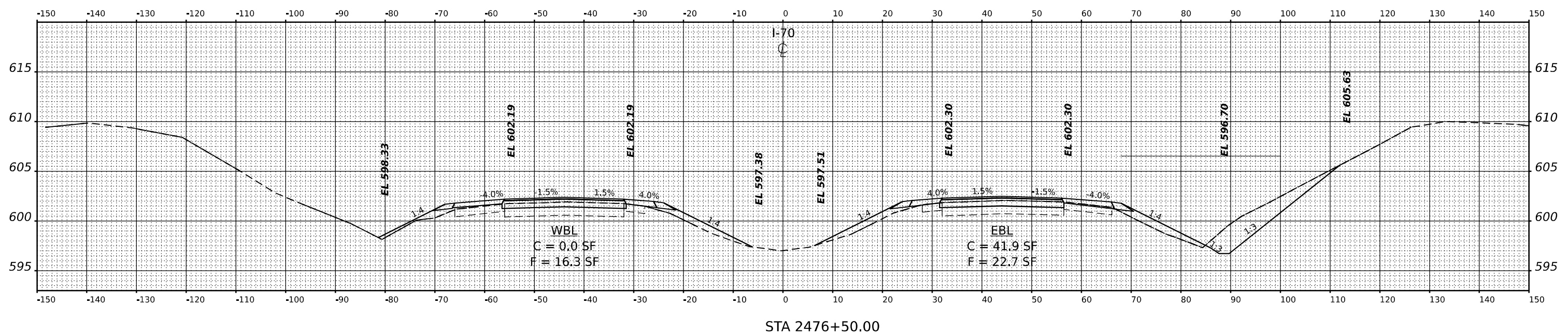
F.A. I. RTE.	SECTION	COUNTY	TOTAL SHEETS	SHEET NO.
70	(25+1, 25-5) R	EFFINGHAM	790	517
CONTRACT NO. 74599				

ILLINOIS FED. AID PROJECT

DATE	
BY	
FINAL SURVEY	SURVEYED
NOTE BOOK	PLOTTED
NO.	TEMPLATE
	AREAS
	CHECKED



DATE	
BY	
ORIGINAL SURVEY	SURVEYED
NOTE BOOK	PLOTTED
NO.	TEMPLATE
	AREAS
	CHECKED



MODEL: F71 - 2476+50.00 R2
FILE NAME: p:\2476+50.00 R2

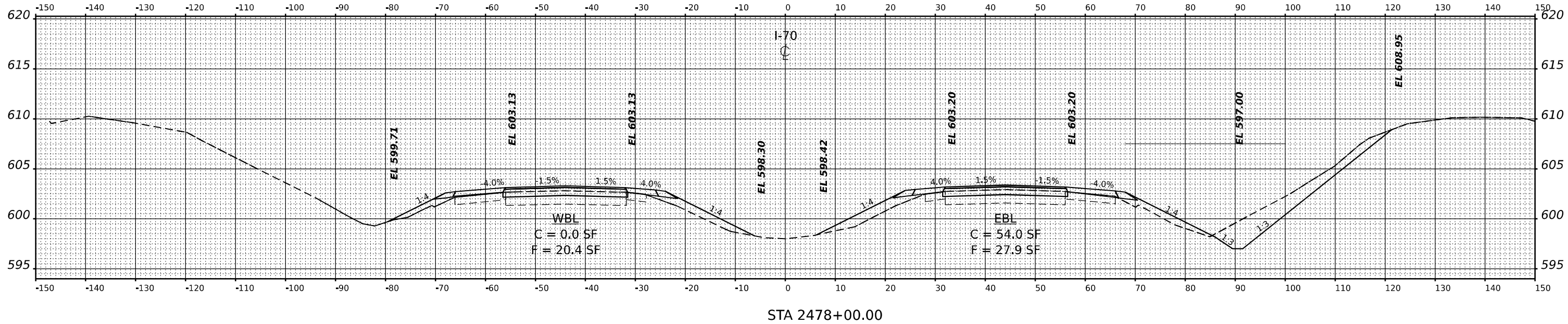
USER NAME	tsingle	DESIGNED	-	REVISED	-
		DRAWN	-	REVISED	-
PLOT SCALE	0.16666667' / in.	CHECKED	-	REVISED	-
PLOT DATE	3/16/2022	DATE	-	REVISED	-

**STATE OF ILLINOIS
DEPARTMENT OF TRANSPORTATION**

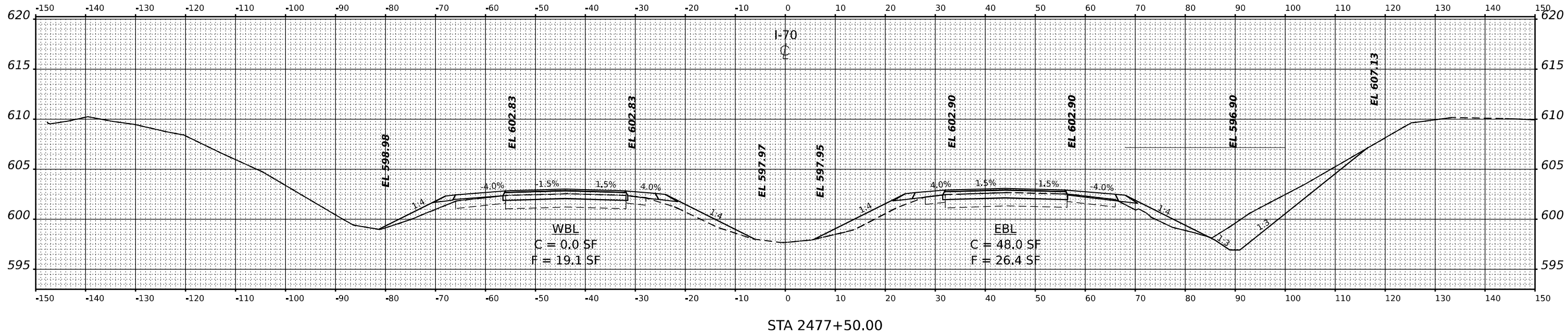
CROSS SECTIONS				
SCALE: N.T.S.	SHEET	OF	SHEETS	STA.

F.A.I. RTE.	SECTION	COUNTY	TOTAL SHEETS	SHEET NO.
70	(25+1, 25-5) R	EFFINGHAM	790	518
CONTRACT NO. 74599				
ILLINOIS FED. AID PROJECT				

DATE	
BY	
FINAL SURVEY	SURVEYED
NOTE BOOK	PLOTTED
NO.	TEMPLATE
	AREAS
	CHECKED
	AREAS
	CHECKED



DATE	
BY	
ORIGINAL SURVEY	SURVEYED
NOTE BOOK	PLOTTED
NO.	TEMPLATE
	AREAS
	CHECKED
	AREAS
	CHECKED



MODEL: I71 - 2477+50.00 R2
 FILE NAME: p:\2477+50.00 R2\2477+50.00 R2.dwg

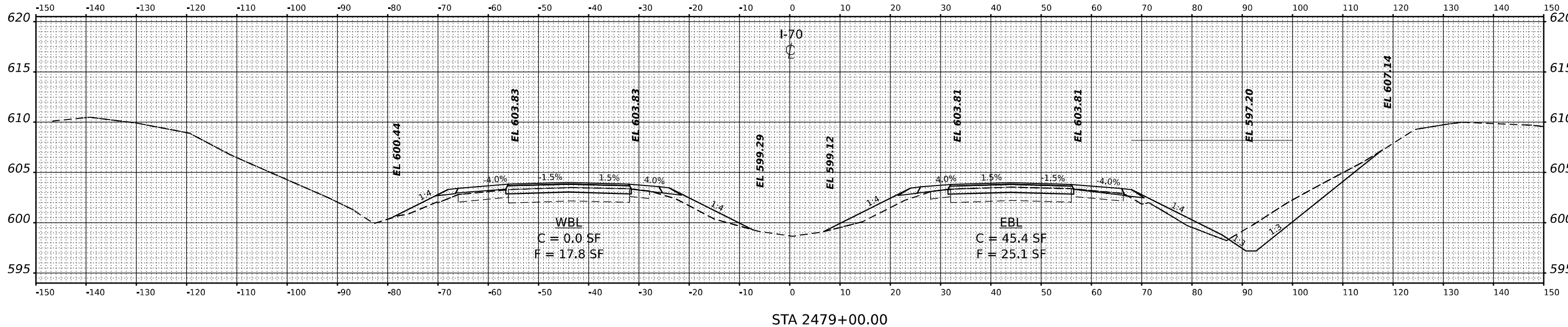
USER NAME	tsingle	DESIGNED	-	REVISED	-
		DRAWN	-	REVISED	-
PLOT SCALE	0.16666667 / in.	CHECKED	-	REVISED	-
PLOT DATE	3/16/2022	DATE	-	REVISED	-

**STATE OF ILLINOIS
 DEPARTMENT OF TRANSPORTATION**

CROSS SECTIONS			
SCALE: N.T.S.	SHEET	OF	SHEETS
			STA.

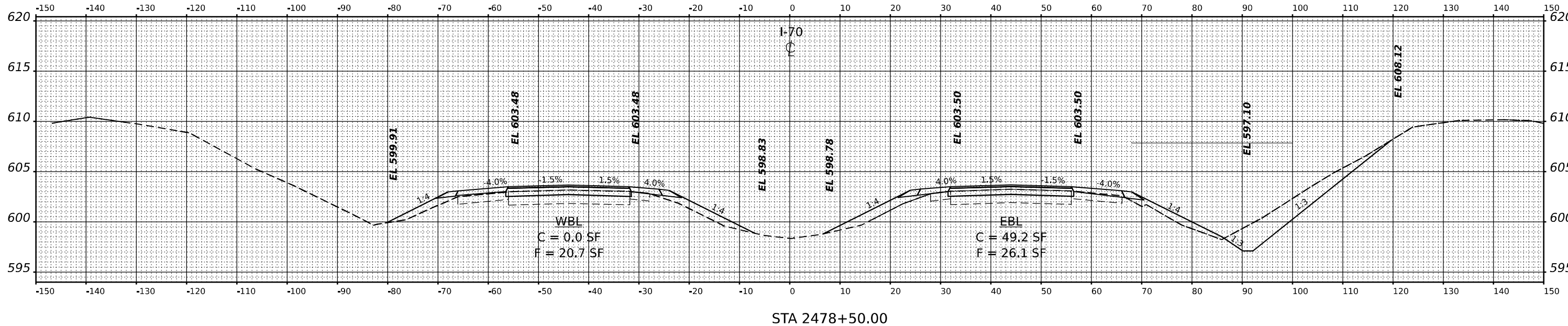
F.A.I. RTE.	SECTION	COUNTY	TOTAL SHEETS	SHEET NO.
70	(25+1, 25-5) R	EFFINGHAM	790	519
CONTRACT NO. 74599				
ILLINOIS FED. AID PROJECT				

DATE	BY	FINAL SURVEY	SURVEYED
		PLOTTED	
		TEMPLATE	
		NOTE BOOK	
		AREAS	CHECKED
		NO.	



STA 2479+00.00

DATE	BY	ORIGINAL SURVEY	SURVEYED
		PLOTTED	
		TEMPLATE	
		NOTE BOOK	
		AREAS	CHECKED
		NO.	



STA 2478+50.00

MODEL: IPI - 2479-HQ-02
FILE NAME: p:\dwg\wip\PROJECT\2020 PROJECT\2024\IPI - DOT D7 P1B - 1974-S - 10 Ruck\DOTCAD_Sheets\IPI\2479-HQ-02.dwg

USER NAME	tsingle	DESIGNED	-	REVISED	-
DRAWN	-	REVISION	-	REVISION	-
PLOT SCALE	0.16666667 1/in.	CHECKED	-	REVISION	-
PLOT DATE	3/16/2022	DATE	-	REVISION	-

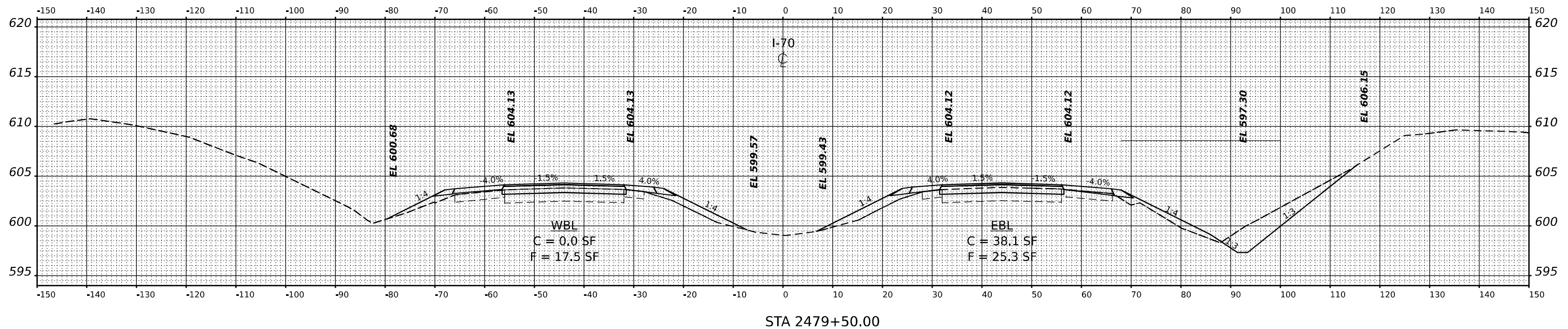
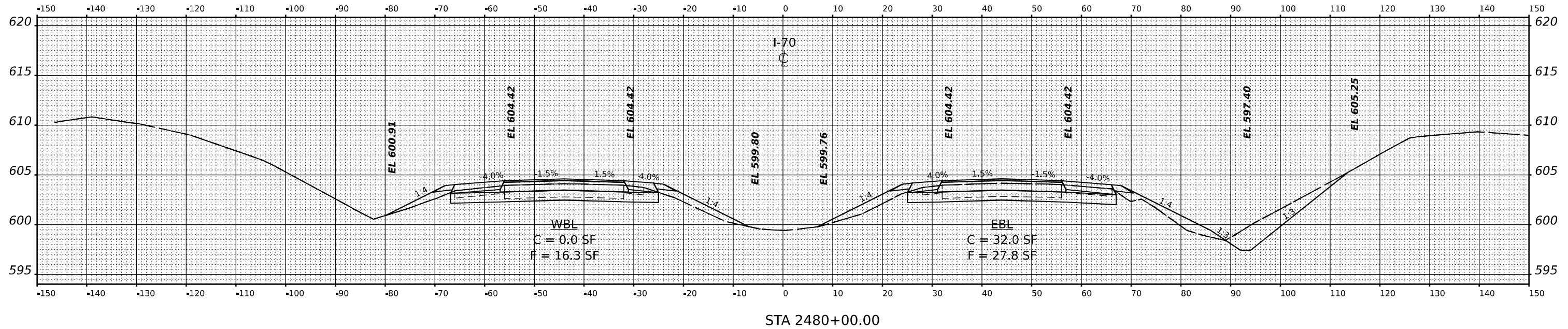
**STATE OF ILLINOIS
DEPARTMENT OF TRANSPORTATION**

CROSS SECTIONS				F.A.I. RTE.	SECTION	COUNTY	TOTAL SHEETS	SHEET NO.
SCALE: N.T.S.	SHEET	OF	SHEETS	STA.	70	(25+1, 25-5) R	EFFINGHAM	790
							CONTRACT NO. 74599	
ILLINOIS FED. AID PROJECT								

FINAL SURVEY NO.	SURVEYED AREAS CHECKED	DATE
		BY
NOTE BOOK NO.	PLOTTED TEMPLATE AREAS CHECKED	DATE
		BY

ORIGINAL SURVEY NO.	SURVEYED AREAS CHECKED	DATE
		BY
NOTE BOOK NO.	PLOTTED TEMPLATE AREAS CHECKED	DATE
		BY

MODEL: F:\1 - 2479-HQ-02
 FILE NAME: p:\2479-HQ-02\2479-HQ-02\PROJECTS\2020 PROJECTS\2479-HQ-02\DOT D1 P1B-197425-170 Ruckelshaus\DOT\CAD_Sheets\074597.dwg



USER NAME: tsingle	DESIGNED -	REVISED -
PLOT SCALE: 0.16666667"/ft	DRAWN -	REVISED -
PLOT DATE: 3/16/2022	CHECKED -	REVISED -
	DATE -	REVISED -

**STATE OF ILLINOIS
 DEPARTMENT OF TRANSPORTATION**

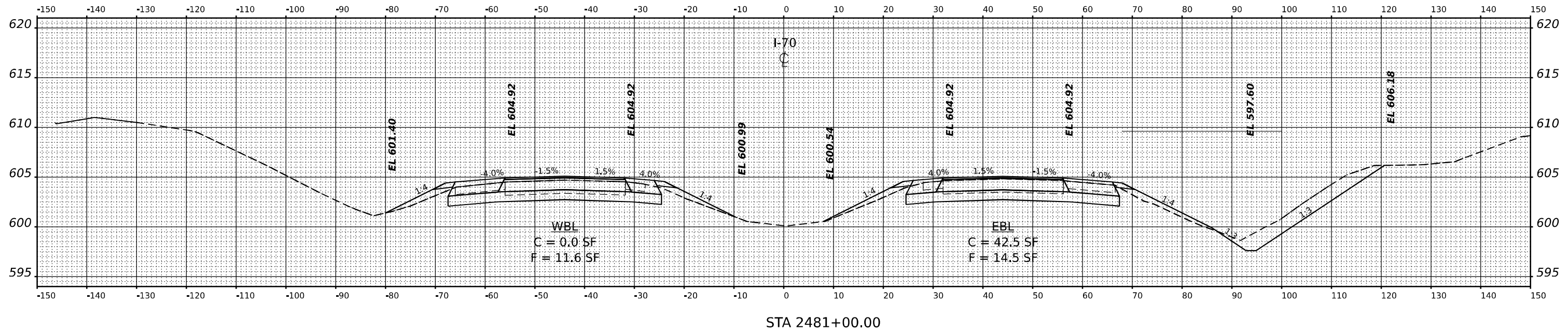
CROSS SECTIONS

SCALE: N.T.S. SHEET OF SHEETS STA.

F.A.I. RTE.	SECTION	COUNTY	TOTAL SHEETS	SHEET NO.
70	(25+1, 25-5) R	EFFINGHAM	790	521
CONTRACT NO. 74599				

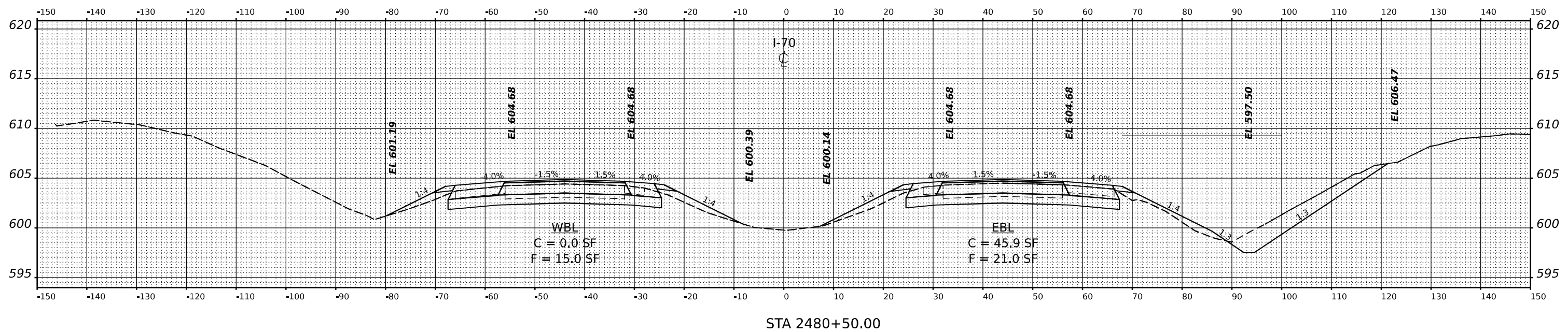
ILLINOIS FED. AID PROJECT

DATE	
BY	
SURVEYED	
PLOTTED	
TEMPLATE	
NOTE BOOK	
AREAS	
CHECKED	



STA 2481+00.00

DATE	
BY	
SURVEYED	
PLOTTED	
TEMPLATE	
NOTE BOOK	
AREAS	
CHECKED	



STA 2480+50.00

MODEL: I71 - 2480-0000 R2
 FILE NAME: p:\projects\74599\I71-2480-0000 R2\PROJECT\2520 - PROJECT\2520-13 - BDOT D7 P1B - 197455 - I71 Roadwork\LOT10CAD_Sheets\I71 2480-0000 R2 Page 1.dwg

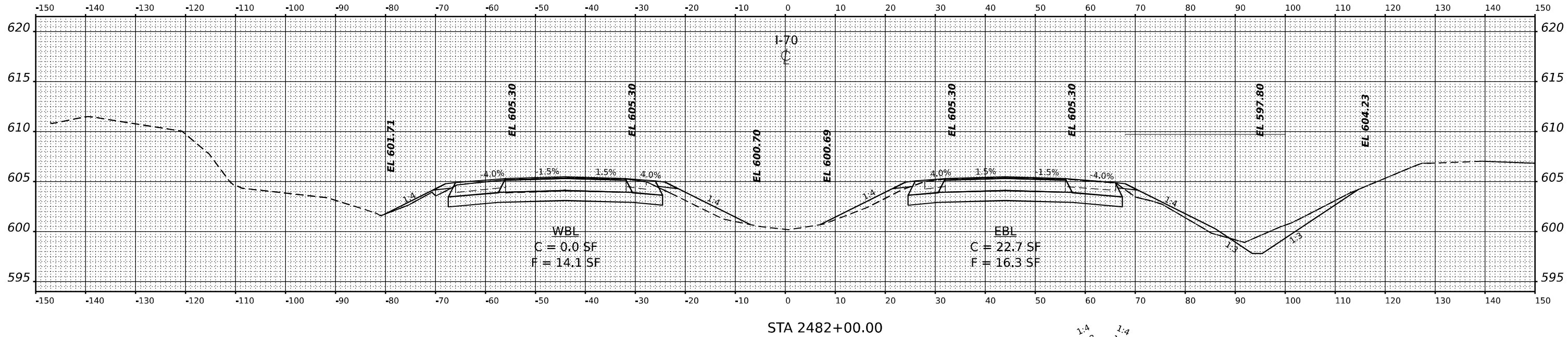
USER NAME	tsingle	DESIGNED	-	REVISED	-
DRAWN	-	REVISOR	-	DATE	-
CHECKED	-	REVISION	-		
DATE	3/16/2022				

STATE OF ILLINOIS
 DEPARTMENT OF TRANSPORTATION

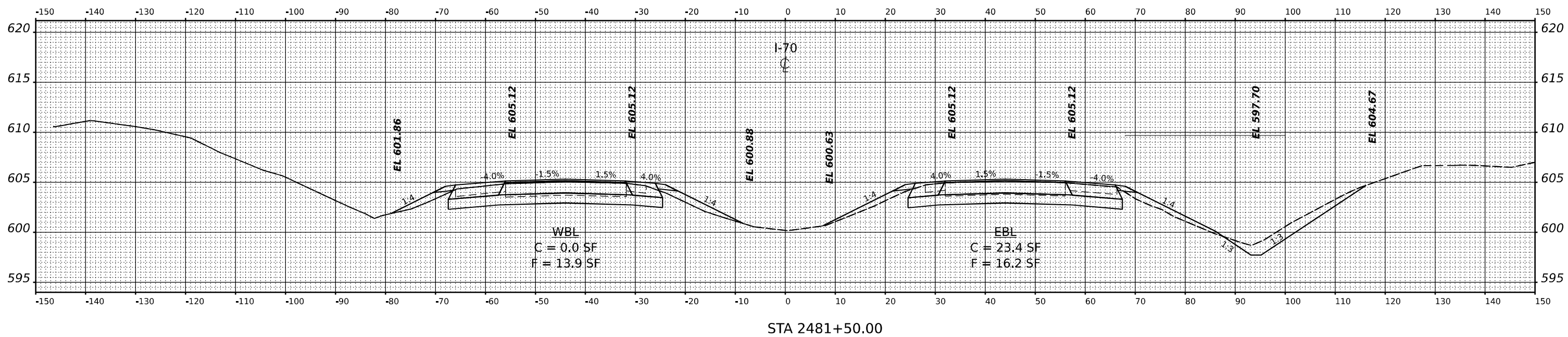
CROSS SECTIONS			
SCALE:	SHEET	OF SHEETS	STA.
N.T.S.			

F.A.I. RTE.	SECTION	COUNTY	TOTAL SHEETS	SHEET NO.
70	(25-4-1, 25-5) R	EFFINGHAM	790	522
CONTRACT NO. 74599				
ILLINOIS FED. AID PROJECT				

DATE	
BY	
SURVEYED	
PLOTTED	
TEMPLATE	
NOTE BOOK	
AREAS	
AREAS CHECKED	



DATE	
BY	
SURVEYED	
PLOTTED	
TEMPLATE	
NOTE BOOK	
AREAS	
AREAS CHECKED	



MODEL: P1 - 2481+50.00 R2
FILE NAME: p:\2481+50.00 R2\2481+50.00 R2.dwg

USER NAME	tsingle	DESIGNED	-	REVISED	-
		DRAWN	-	REVISED	-
PLOT SCALE	0.16666667 1/in.	CHECKED	-	REVISED	-
PLOT DATE	3/16/2022	DATE	-	REVISED	-

STATE OF ILLINOIS
DEPARTMENT OF TRANSPORTATION

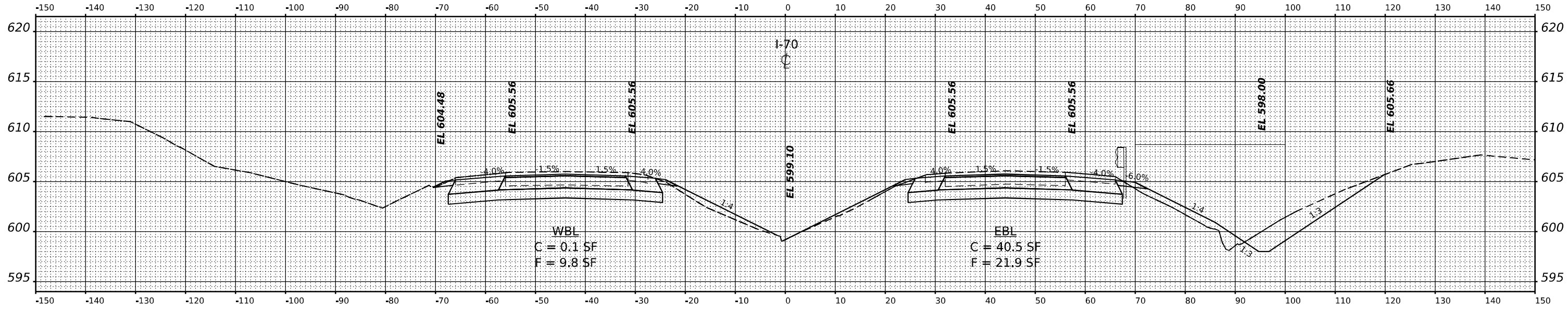
CROSS SECTIONS

SCALE: N.T.S. SHEET OF SHEETS STA.

F.A.I. RTE.	SECTION	COUNTY	TOTAL SHEETS	SHEET NO.
70	(25+1, 25-5) R	EFFINGHAM	790	523
CONTRACT NO. 74599				

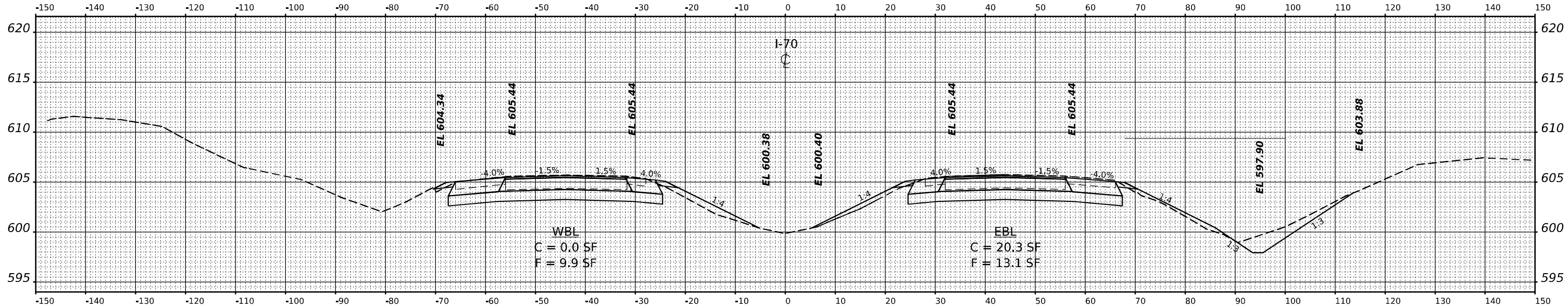
ILLINOIS FED. AID PROJECT

DATE	
BY	
SURVEYED	
PLOTTED	
TEMPLATE	
NOTE BOOK	
AREAS	
AREAS CHECKED	



STA 2483+00.00

DATE	
BY	
SURVEYED	
PLOTTED	
TEMPLATE	
NOTE BOOK	
AREAS	
AREAS CHECKED	



STA 2482+50.00

USER NAME	ts@igle	DESIGNED	-	REVISED	-
DRAWN	-	REVISION	-	REVISION	-
PLLOT SCALE	0.16666667 / in.	CHECKED	-	REVISION	-
PLLOT DATE	3/16/2022	DATE	-	REVISION	-

STATE OF ILLINOIS
DEPARTMENT OF TRANSPORTATION

CROSS SECTIONS

SCALE: N.T.S. SHEET OF SHEETS STA.

F.A.I. RTE.	SECTION	COUNTY	TOTAL SHEETS	SHEET NO.
70	(25+1, 25-5) R	EFFINGHAM	790	524
CONTRACT NO. 74599				

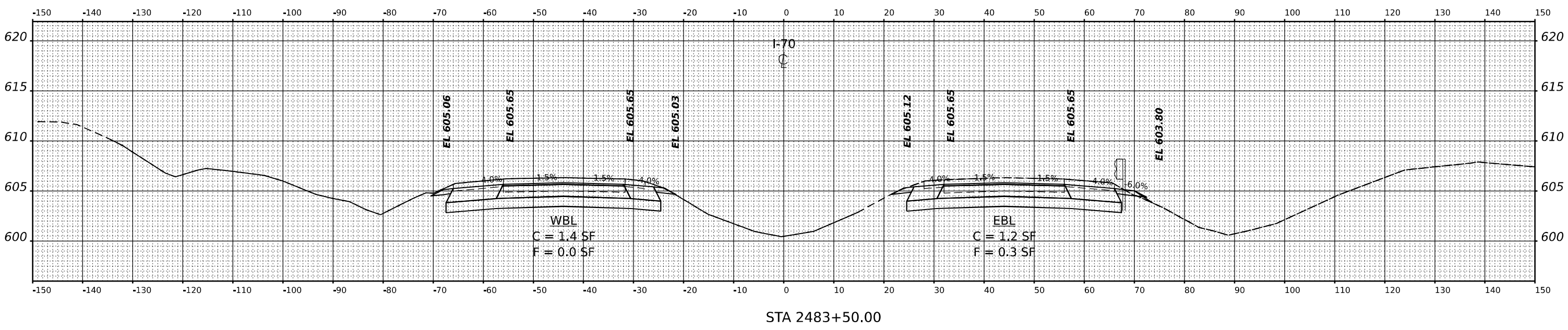
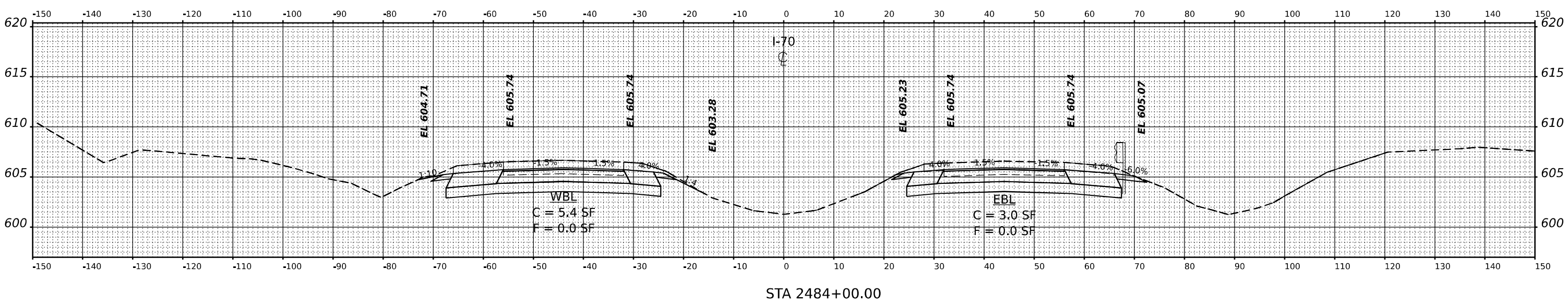
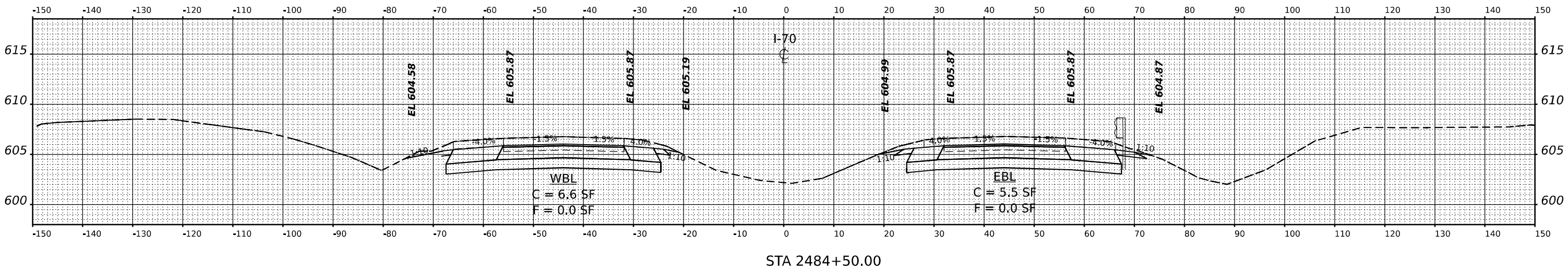
ILLINOIS FED. AID PROJECT

MODEL: I71 - 2482+50.00 R2
FILE NAME: p:\2022\74599\74599\2482+50.00\PROJECTS\2022\PROJECTS\2024\13 - BDOT DTB PIB - 197455 - I-70 Rubicon\DOT\CAD\Shelby\074599\Sheet524.dwg

DATE	
BY	
SURVEYED	
PLOTTED	
TEMPLATE	
NOTE BOOK	
AREAS CHECKED	
NO.	

DATE	
BY	
SURVEYED	
PLOTTED	
TEMPLATE	
NOTE BOOK	
AREAS CHECKED	
NO.	

MODEL: I71 - 2483+50.00 R2
 FILE NAME: p:\2483+50.00 R2\2483+50.00 R2.dwg
 PROJECT: I71 - 2483+50.00 R2
 SHEET: 70 OF 790
 DATE: 3/16/2022



USER NAME	ts@idg	DESIGNED	-	REVISED	-
DRAWN	-	REVISION	-	REVISION	-
CHECKED	-	REVISION	-	REVISION	-
DATE	3/16/2022	REVISION	-	REVISION	-

**STATE OF ILLINOIS
 DEPARTMENT OF TRANSPORTATION**

CROSS SECTIONS

SCALE: N.T.S. SHEET OF SHEETS STA.

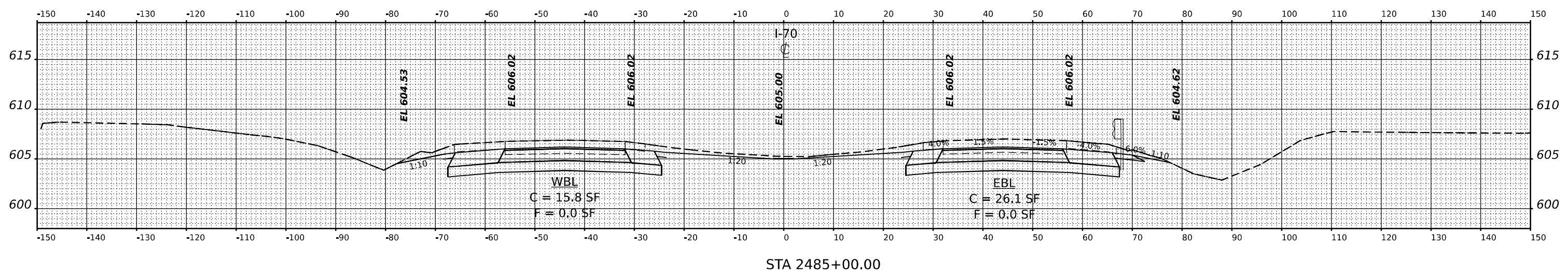
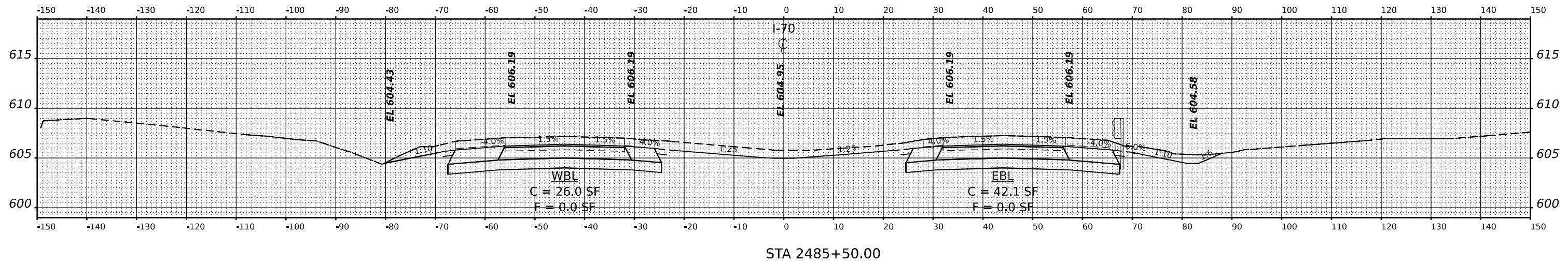
F.A.I. RTE.	SECTION	COUNTY	TOTAL SHEETS	SHEET NO.
70	(25+1, 25-5) R	EFFINGHAM	790	525
CONTRACT NO. 74599				

ILLINOIS FED. AID PROJECT

DATE	
BY	
FINAL SURVEY	
SURVEYED	
NOTE BOOK	
PLOTTED	
TEMPLATE	
AREAS	
CHECKED	
NO.	

DATE	
BY	
ORIGINAL SURVEY	
SURVEYED	
NOTE BOOK	
PLOTTED	
TEMPLATE	
AREAS	
CHECKED	
NO.	

MODEL: I71 - 2485+00.00 R2
 FILE NAME: p:\work\2017\11\2020\11\2020 PROJECTS\2020\PROJECTS\2020\DOT\DOT\13 - DOT DT P1B 1912AS L10 Ruben\DOT CAD Sheets\077498\Sheet41.dwg



**STATE OF ILLINOIS
DEPARTMENT OF TRANSPORTATION**

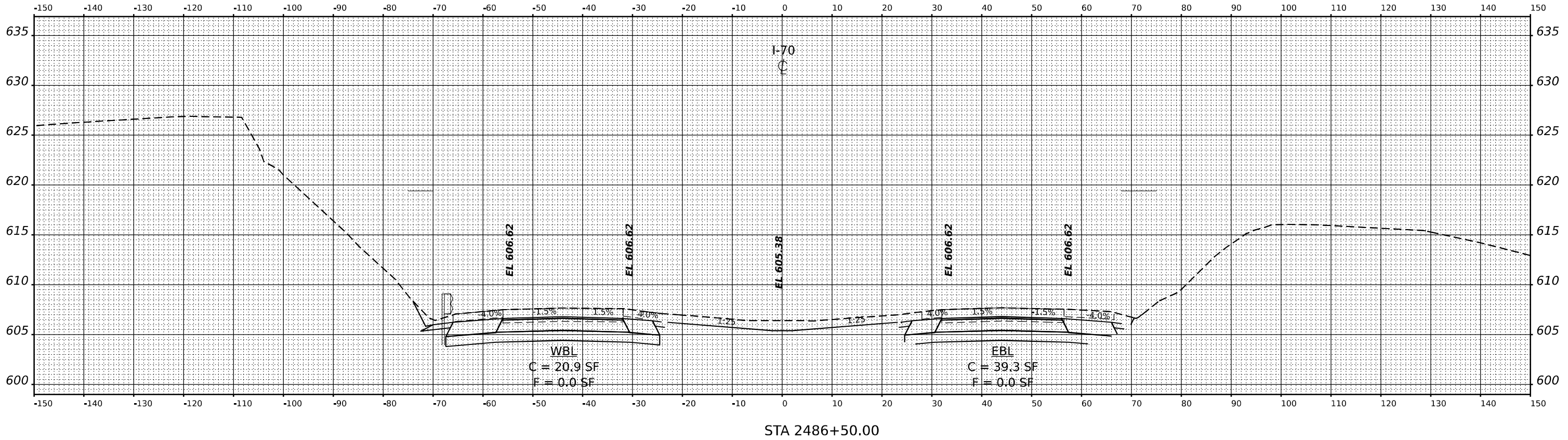
CROSS SECTIONS

USER NAME	tsingle	DESIGNED	-	REVISED	-
DRAWN		DRAWN	-	REVISED	-
CHECKED		CHECKED	-	REVISED	-
DATE		DATE	-	REVISED	-
PLOT SCALE	0.16666667 1/in.				
PLOT DATE	3/16/2022				

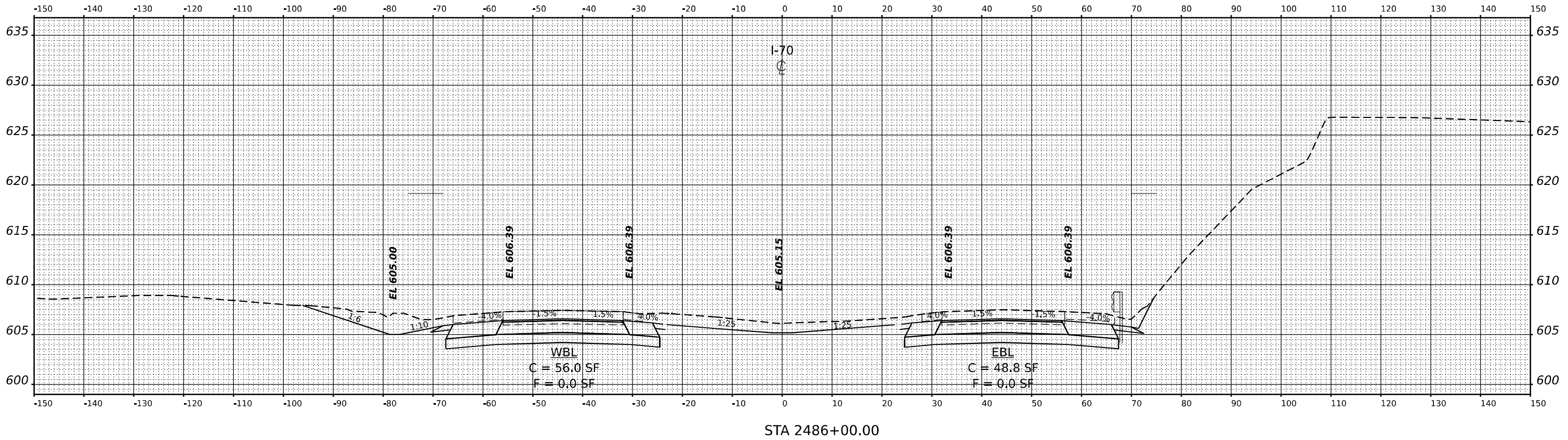
SCALE: N.T.S. SHEET OF SHEETS STA.

F.A.I. RTE.	SECTION	COUNTY	TOTAL SHEETS	SHEET NO.
70	(25+1, 25-5) R	EFFINGHAM	790	526
				CONTRACT NO. 74599
		ILLINOIS	FED. AID PROJECT	

DATE	
BY	
SURVEYED	
PLOTTED	
TEMPLATE	
NOTE BOOK	
AREAS CHECKED	
NO.	



DATE	
BY	
SURVEYED	
PLOTTED	
TEMPLATE	
NOTE BOOK	
AREAS CHECKED	
NO.	



MODEL: I71 - 2486+00.00 R2
 FILE NAME: p:\2486+00.00 R2

USER NAME	ts@igle	DESIGNED	-	REVISED	-
		DRAWN	-	REVISED	-
PLOT SCALE	0.16666667 1/in.	CHECKED	-	REVISED	-
PLOT DATE	3/16/2022	DATE	-	REVISED	-

**STATE OF ILLINOIS
 DEPARTMENT OF TRANSPORTATION**

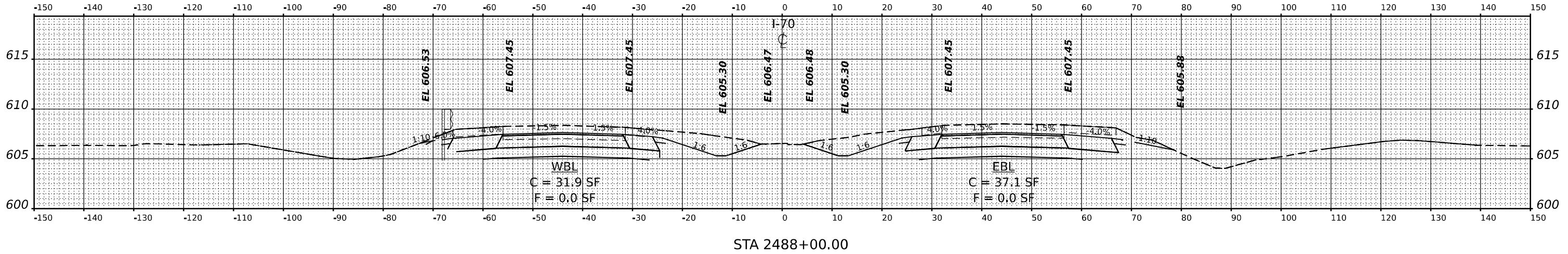
CROSS SECTIONS

SCALE: N.T.S. SHEET OF SHEETS STA.

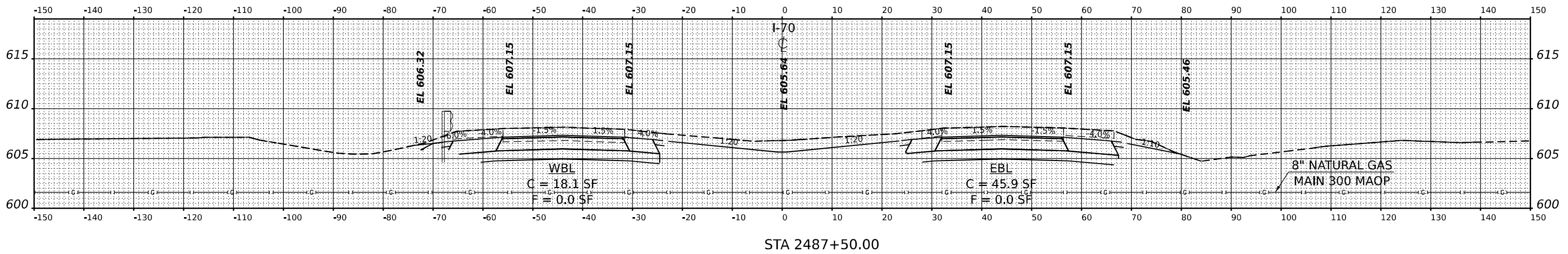
F.A.I. RTE.	SECTION	COUNTY	TOTAL SHEETS	SHEET NO.
70	(25+1, 25-5) R	EFFINGHAM	790	527
CONTRACT NO. 74599				

ILLINOIS FED. AID PROJECT

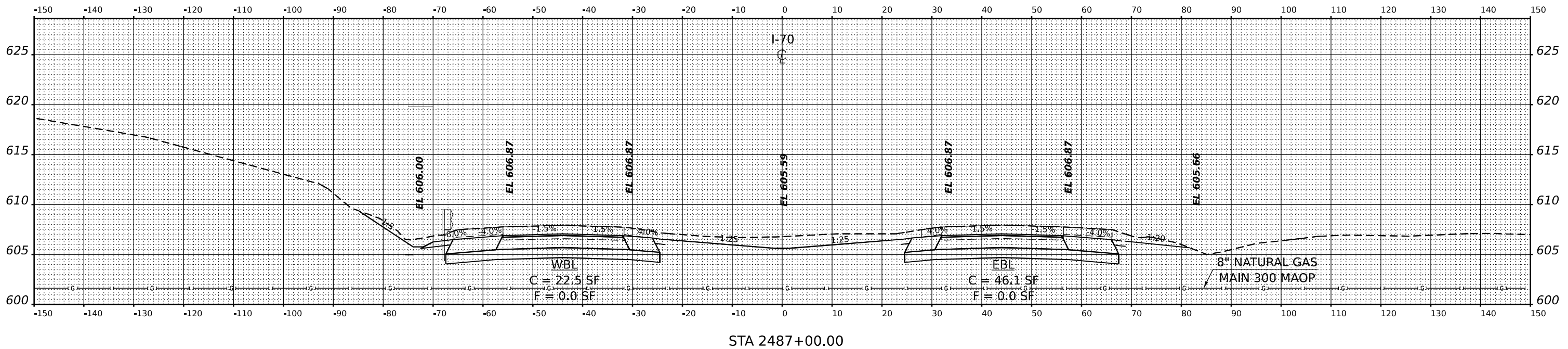
DATE	
BY	
SURVEYED	
PLOTTED	
TEMPLATE	
NOTE BOOK	
AREAS CHECKED	
NO.	



DATE	
BY	
SURVEYED	
PLOTTED	
TEMPLATE	
NOTE BOOK	
AREAS CHECKED	
NO.	



DATE	
BY	
SURVEYED	
PLOTTED	
TEMPLATE	
NOTE BOOK	
AREAS CHECKED	
NO.	



MODEL: P1 - 2487+00.00 R2
FILE NAME: p:\work\m\j\2022\2022\PROJECTS\2022\PROJECTS\2024\13 - BDT DT PTB - 197455 - 170 Ruben\BDT\LOT\CAD_Sheets\DT\2487+00.00 R2.dgn

USER NAME	ts@igle	DESIGNED	-	REVISED	-
PLOT SCALE	0.16666667' / in.	DRAWN	-	REVISED	-
PLOT DATE	3/16/2022	CHECKED	-	REVISED	-
		DATE	-	REVISED	-

STATE OF ILLINOIS
DEPARTMENT OF TRANSPORTATION

CROSS SECTIONS

SCALE: N.T.S. SHEET OF SHEETS STA.

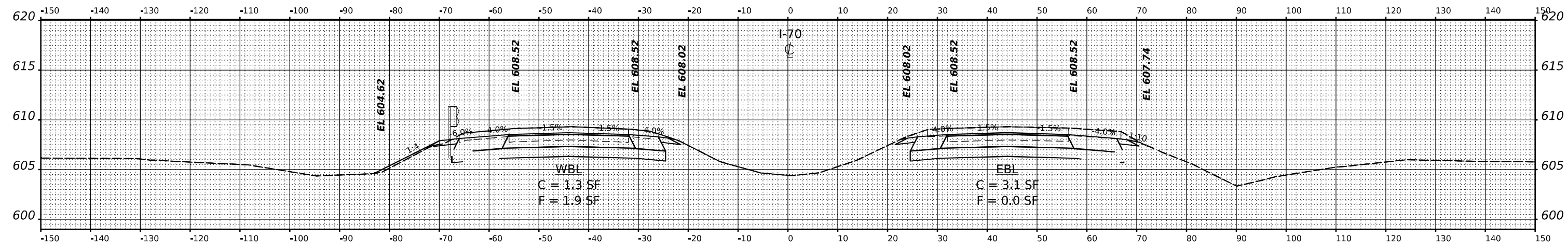
F.A.I. RTE.	SECTION	COUNTY	TOTAL SHEETS	SHEET NO.
70	(25+1, 25-5) R	EFFINGHAM	790	528
CONTRACT NO. 74599				

ILLINOIS FED. AID PROJECT

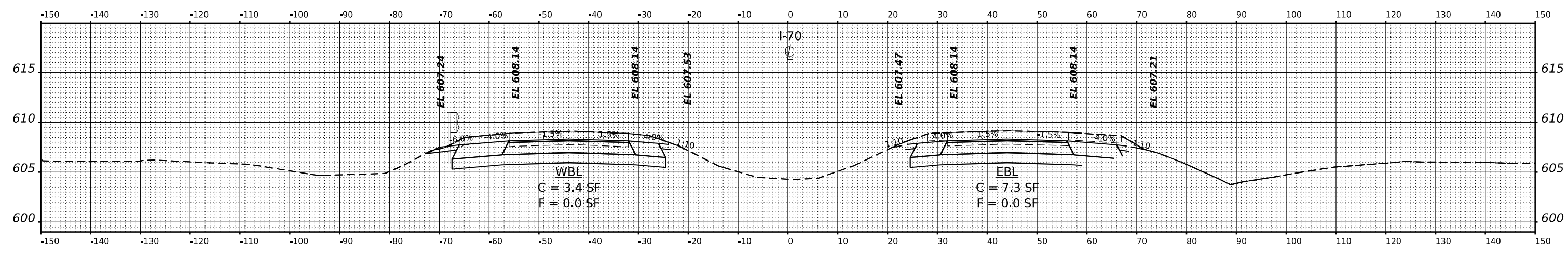
DATE	
BY	
FINAL SURVEY	SURVEYED
NOTE BOOK	PLOTTED
NO.	TEMPLATE
	AREAS CHECKED

DATE	
BY	
ORIGINAL SURVEY	SURVEYED
NOTE BOOK	PLOTTED
NO.	TEMPLATE
	AREAS CHECKED

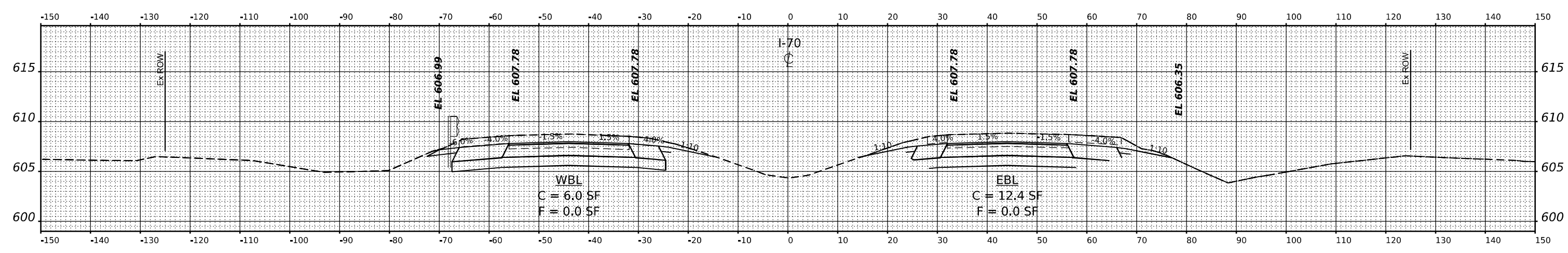
MODEL: F:\1-2489-HQ\02
 FILE NAME: p:\bwin\jerry\2022\2020\PROJECTS\2013 - BDOT DT PB 197455 1-10 Rubicon DOT\CAD_Sheets\DT7455MechSet1-2489.dgn



STA 2489+50.00



STA 2489+00.00



STA 2488+50.00

USER NAME	# ts@igle	DESIGNED	-	REVISED	-
DRAWN	-	REVIS	-	REVIS	-
CHECKED	-	REVIS	-	REVIS	-
DATE	-	REVIS	-	REVIS	-

STATE OF ILLINOIS
 DEPARTMENT OF TRANSPORTATION

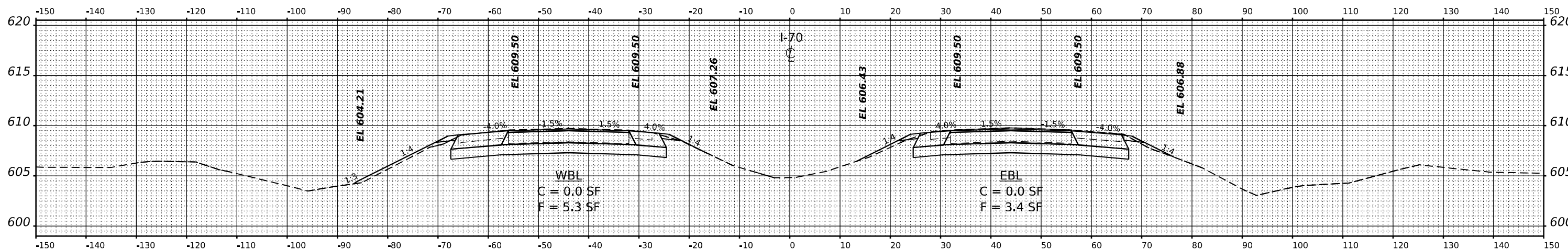
CROSS SECTIONS

SCALE: N.T.S. SHEET OF SHEETS STA.

F.A.I. RTE.	SECTION	COUNTY	TOTAL SHEETS	SHEET NO.
70	(25+1, 25-5) R	EFFINGHAM	790	529
CONTRACT NO. 74599				

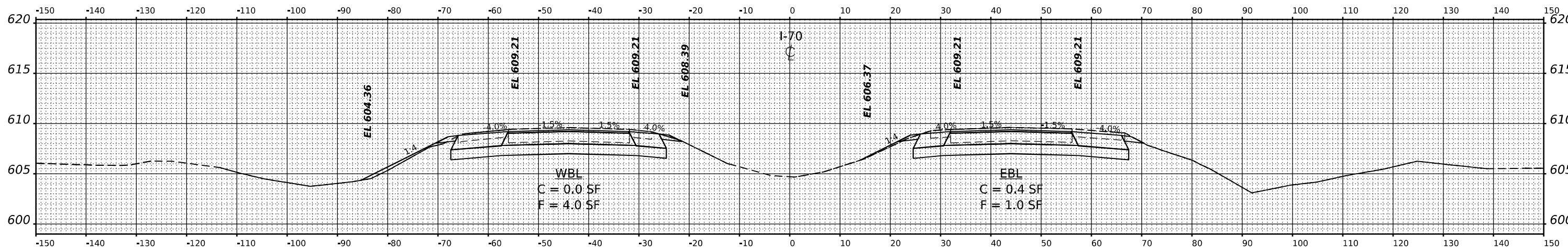
ILLINOIS FED. AID PROJECT

DATE				
BY				
FINAL SURVEY	SURVEYED	PLOTTED	TEMPLATE	AREAS CHECKED
NOTE BOOK				
NO.				

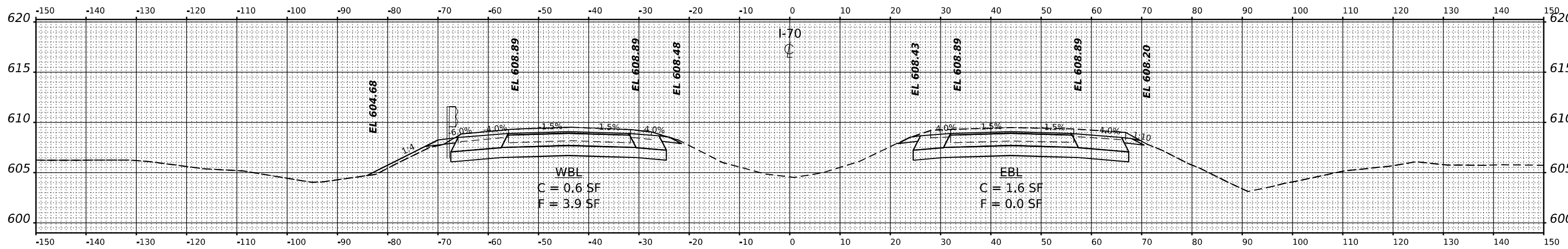


STA 2491+00.00

DATE				
BY				
ORIGINAL SURVEY	SURVEYED	PLOTTED	TEMPLATE	AREAS CHECKED
NOTE BOOK				
NO.				



STA 2490+50.00



STA 2490+00.00

MODEL: I71 - 2490+00.00 R2
FILE NAME: p:\projects\74599\project\2520\PROJECTS\2520\STA 2490+00.00\I71\I71.dwg

USER NAME	ts@i
PLOT SCALE	0.16666667' / 1"
PLOT DATE	3/16/2022

DESIGNED	-
DRAWN	-
CHECKED	-
DATE	-

REVISED	-
REVISED	-
REVISED	-
REVISED	-

**STATE OF ILLINOIS
DEPARTMENT OF TRANSPORTATION**

CROSS SECTIONS

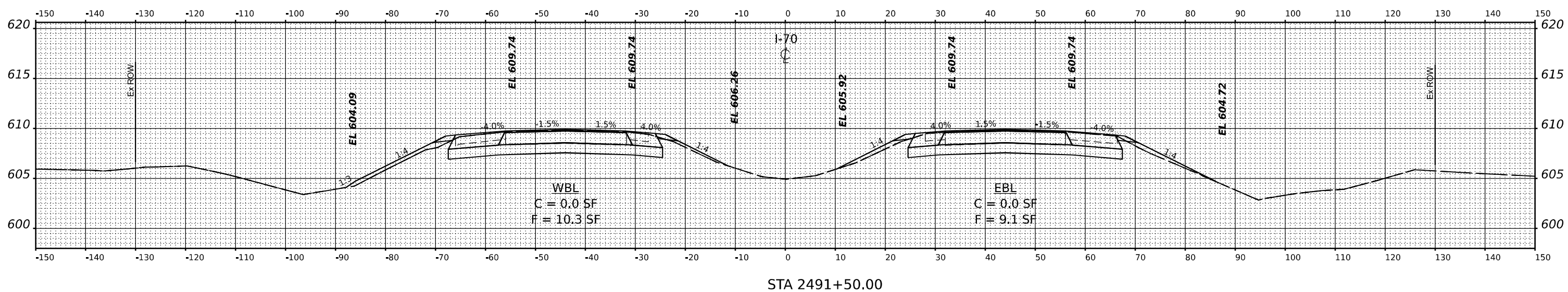
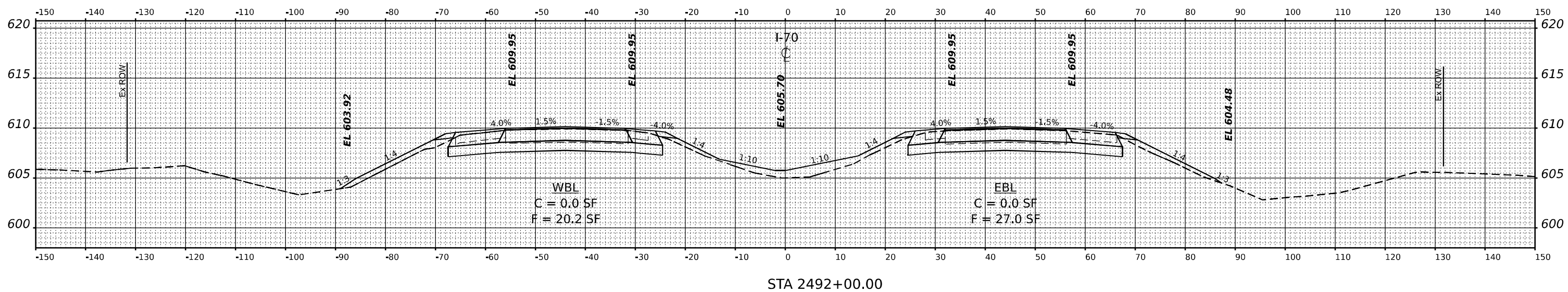
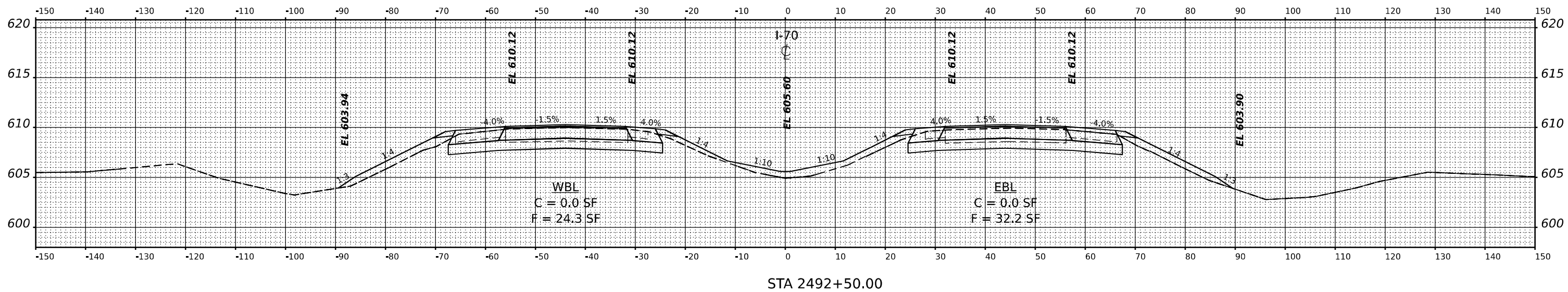
SCALE: N.T.S. SHEET OF SHEETS STA.

F.A.I. RTE.	SECTION	COUNTY	TOTAL SHEETS	SHEET NO.
70	(25+1, 25-5) R	EFFINGHAM	790	530
CONTRACT NO. 74599				

ILLINOIS FED. AID PROJECT

DATE	
BY	
SURVEYED	
PLOTTED	
TEMPLATE	
AREAS	
AREAS CHECKED	
NO.	
FINAL SURVEY	
NOTE BOOK	
NO.	

DATE	
BY	
SURVEYED	
PLOTTED	
TEMPLATE	
AREAS	
AREAS CHECKED	
NO.	
ORIGINAL SURVEY	
NOTE BOOK	
NO.	



MODEL: F:\1-2491+50.00 R2
 FILE NAME: p:\bwin\jerry\2022\11\20\PROJECTS\2022\PROJECTS\2021\B01 D1 P1B 191AS 1-10 Road\Station\DOT\LOAD_Sheets\074595\Sheet\CS1-2491.dgn

USER NAME	ts@igle	DESIGNED	-	REVISED	-
DRAWN	-	REVISION	-	REVISION	-
PLOT SCALE	0.16666667 / in.	CHECKED	-	REVISION	-
PLOT DATE	3/16/2022	DATE	-	REVISION	-

**STATE OF ILLINOIS
DEPARTMENT OF TRANSPORTATION**

CROSS SECTIONS

SCALE: N.T.S. SHEET OF SHEETS STA.

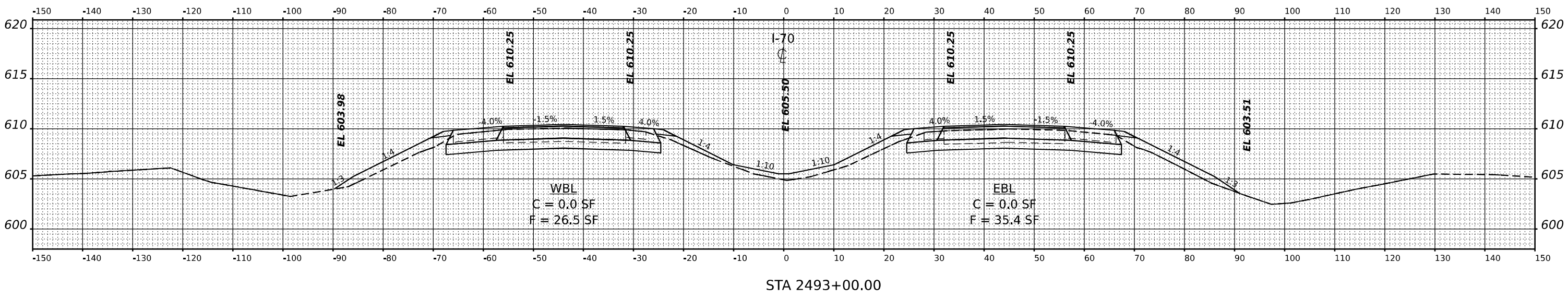
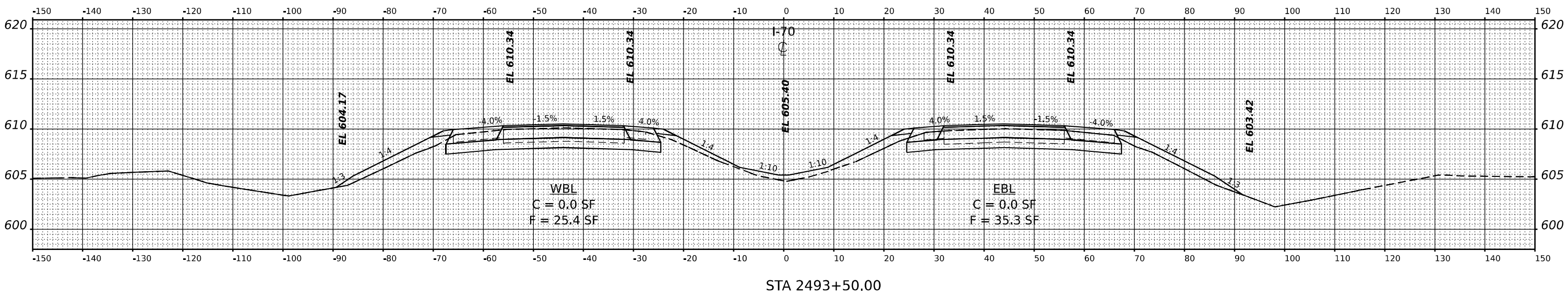
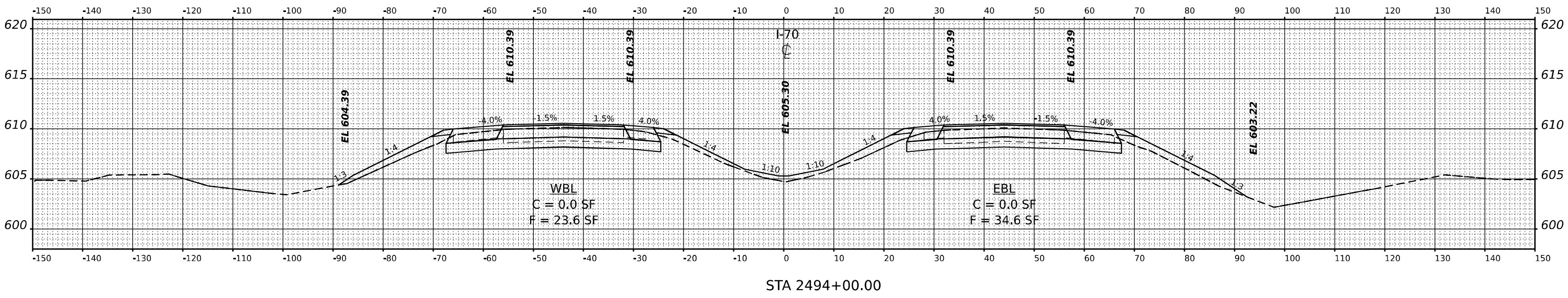
F.A.I. RTE.	SECTION	COUNTY	TOTAL SHEETS	SHEET NO.
70	(25+1, 25-5) R	EFFINGHAM	790	531
CONTRACT NO. 74599				

ILLINOIS FED. AID PROJECT

DATE	
BY	
SURVEYED	
PLOTTED	
TEMPLATE	
AREAS	
AREAS CHECKED	
NO.	
FINAL SURVEY	
NOTE BOOK	
NO.	

DATE	
BY	
SURVEYED	
PLOTTED	
TEMPLATE	
AREAS	
AREAS CHECKED	
NO.	
ORIGINAL SURVEY	
NOTE BOOK	
NO.	

MODEL: F:\1 - 2493+00\02
 FILE NAME: p:\b\m\j\c\220113\220113\PROJECTS\220113 - BDT DT P1B 1974-AS 1-10 Ruckelshaus\DOT\LOAD_Sheets\DT74595\mcs17.pcp.dgn



USER NAME	ts@angle	DESIGNED	-	REVISED	-
		DRAWN	-	REVISED	-
PLOT SCALE	0.16666667 1/ln	CHECKED	-	REVISED	-
PLOT DATE	3/16/2022	DATE	-	REVISED	-

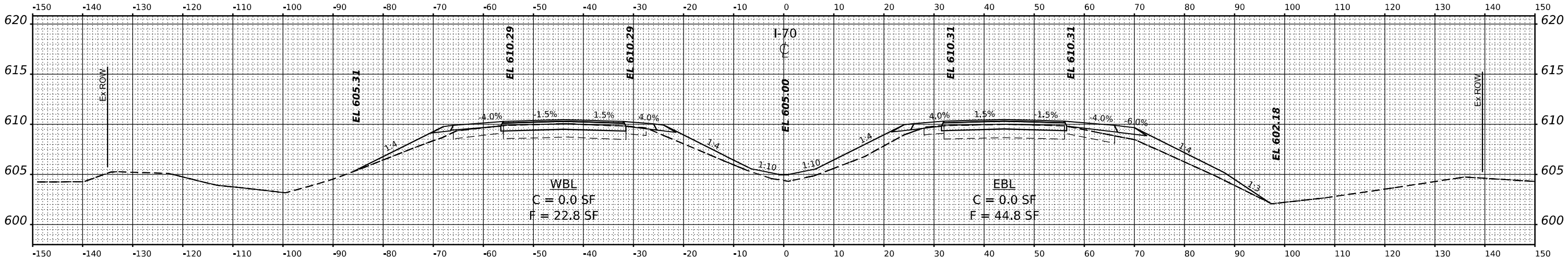
**STATE OF ILLINOIS
 DEPARTMENT OF TRANSPORTATION**

CROSS SECTIONS

SCALE: N.T.S. SHEET OF SHEETS STA.

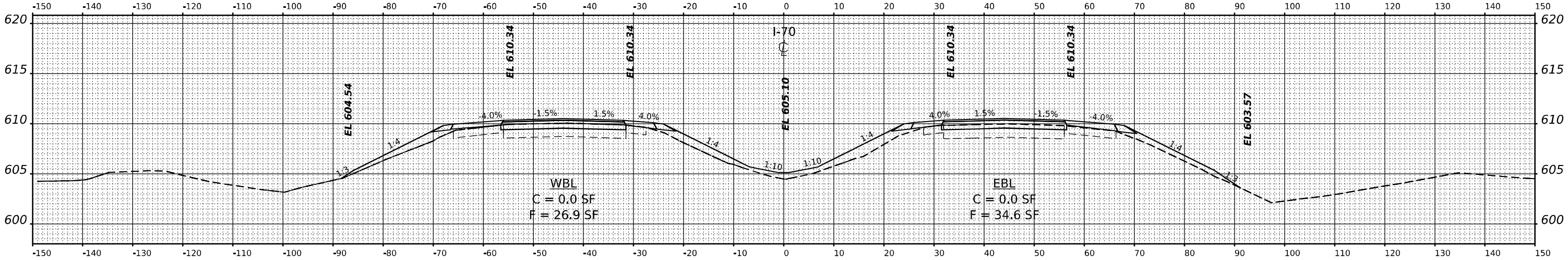
F.A.I. RTE.	SECTION	COUNTY	TOTAL SHEETS	SHEET NO.
70	(25+1, 25-5) R	EFFINGHAM	790	532
CONTRACT NO. 74599				
ILLINOIS FED. AID PROJECT				

DATE	
BY	
SURVEYED	
PLOTTED	
TEMPLATE	
AREAS CHECKED	
NO.	



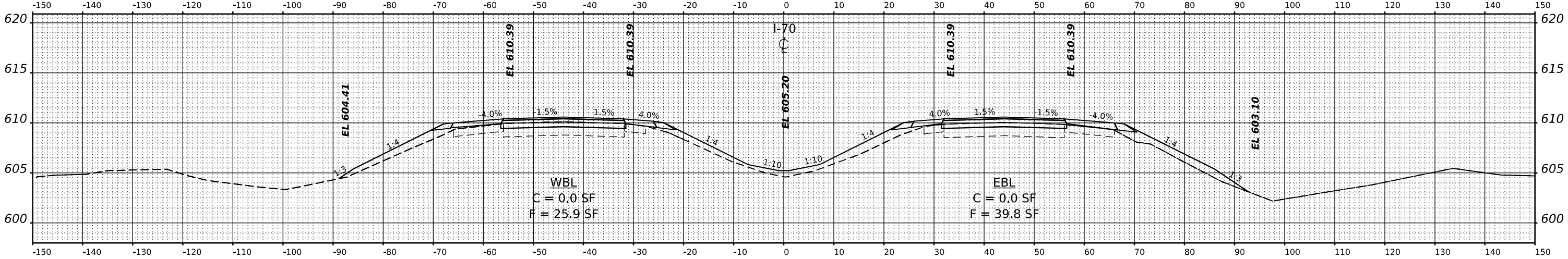
STA 2495+50.00

DATE	
BY	
SURVEYED	
PLOTTED	
TEMPLATE	
AREAS CHECKED	
NO.	



STA 2495+00.00

DATE	
BY	
SURVEYED	
PLOTTED	
TEMPLATE	
AREAS CHECKED	
NO.	



STA 2494+50.00

USER NAME	# ts@glg	DESIGNED	-	REVISED	-
PLOT SCALE	0.16666667 / in.	DRAWN	-	REVISED	-
PLOT DATE	3/16/2022	CHECKED	-	REVISED	-
		DATE	-	REVISED	-

**STATE OF ILLINOIS
DEPARTMENT OF TRANSPORTATION**

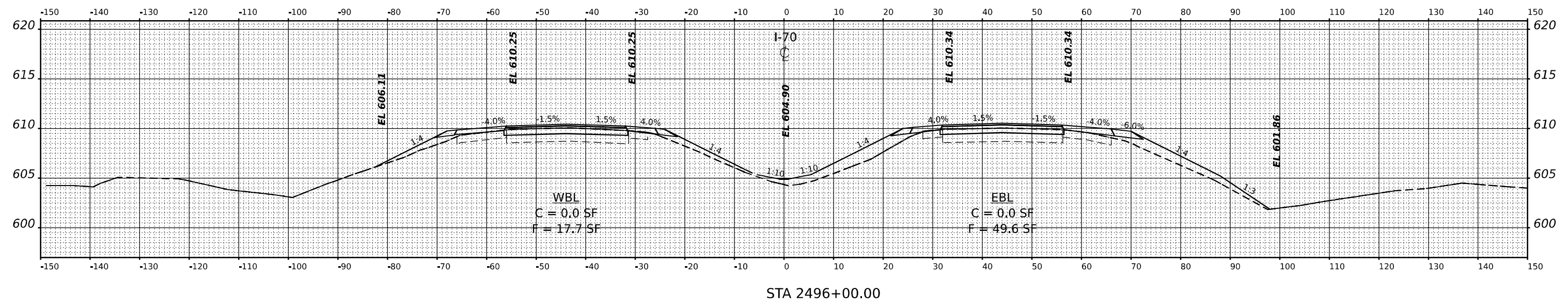
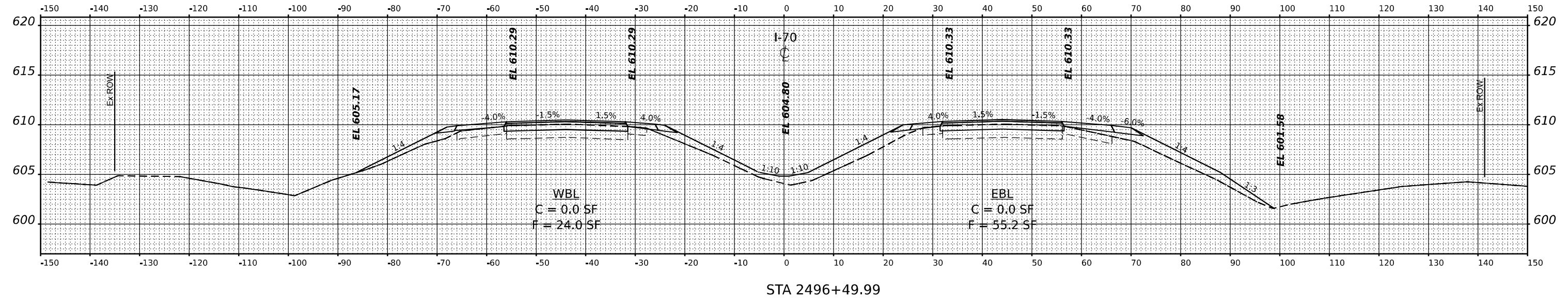
CROSS SECTIONS

SCALE: N.T.S. SHEET OF SHEETS STA.

F.A.I. RTE.	SECTION	COUNTY	TOTAL SHEETS	SHEET NO.
70	(25-4+1, 25-5) R	EFFINGHAM	790	533
CONTRACT NO. 74599				
ILLINOIS FED. AID PROJECT				

DATE	
BY	
FINAL SURVEY	SURVEYED
NOTE BOOK	PLOTTED
NO.	TEMPLATE
	AREAS
	CHECKED

DATE	
BY	
ORIGINAL SURVEY	SURVEYED
NOTE BOOK	PLOTTED
NO.	TEMPLATE
	AREAS
	CHECKED



MODEL: I71 - 2496-00.00 R2
FILE NAME: p:\work\mtd\cadd\work\2022\20220301\PROJECTS\2022\PROJECTS\2021\DOT D7-197-AS R-10 Roadwork\DOT101\CAD Sheets\I71-2496-00.00 R2.dwg

USER NAME	tsingle	DESIGNED	-	REVISED	-
DRAWN	-	REVISION	-	REVISED	-
PLOT SCALE	1/8" = 1'-0"	CHECKED	-	REVISED	-
PLOT DATE	3/16/2022	DATE	-	REVISED	-

**STATE OF ILLINOIS
DEPARTMENT OF TRANSPORTATION**

CROSS SECTIONS

SCALE: N.T.S. SHEET OF SHEETS STA.

F.A.I. RTE.	SECTION	COUNTY	TOTAL SHEETS	SHEET NO.
70	(25+1, 25-5) R	EFFINGHAM	790	534

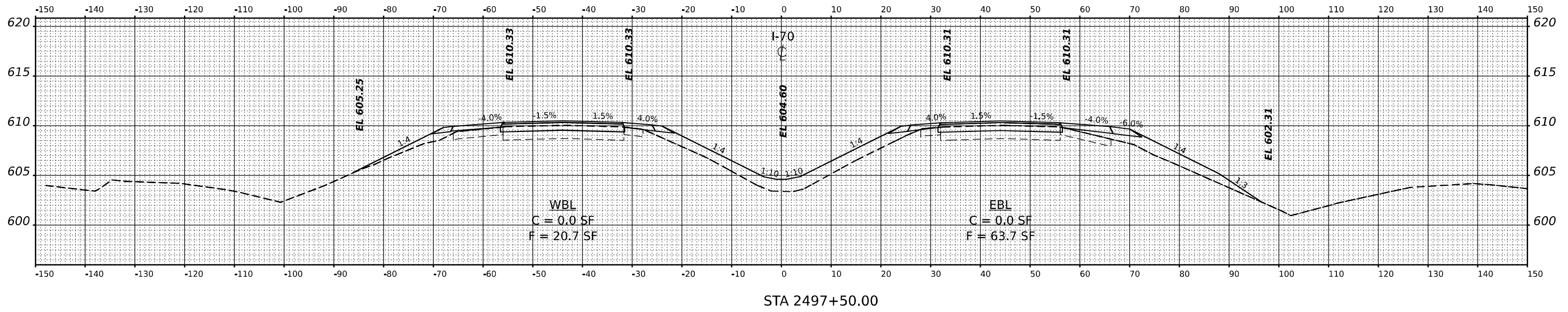
CONTRACT NO. 74599

ILLINOIS FED. AID PROJECT

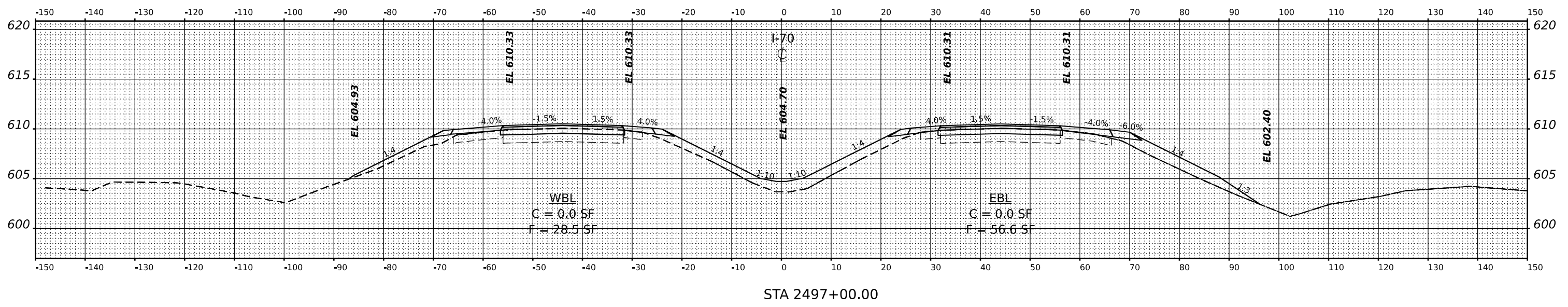
DATE	
BY	
SURVEYED	
PLOTTED	
TEMPLATE	
NOTE BOOK	
AREAS	
CHECKED	
NO.	

DATE	
BY	
SURVEYED	
PLOTTED	
TEMPLATE	
NOTE BOOK	
AREAS	
CHECKED	
NO.	

MODEL: I71 - 2497+00.00 R2
 FILE NAME: p:\2497+00.00 R2\2497+00.00 R2.dwg
 PROJECT: 2013 - DOT DTB 197-AS 1-10 Roadway
 SHEET: 074599.mxd
 DATE: 3/16/2022



STA 2497+50.00



STA 2497+00.00

USER NAME	tsingle	DESIGNED	-	REVISED	-
DRAWN	-	DRAWN	-	REVISED	-
CHECKED	-	CHECKED	-	REVISED	-
DATE	-	DATE	-	REVISED	-
PLOT SCALE	0.16666667 1/in.				
PLOT DATE	3/16/2022				

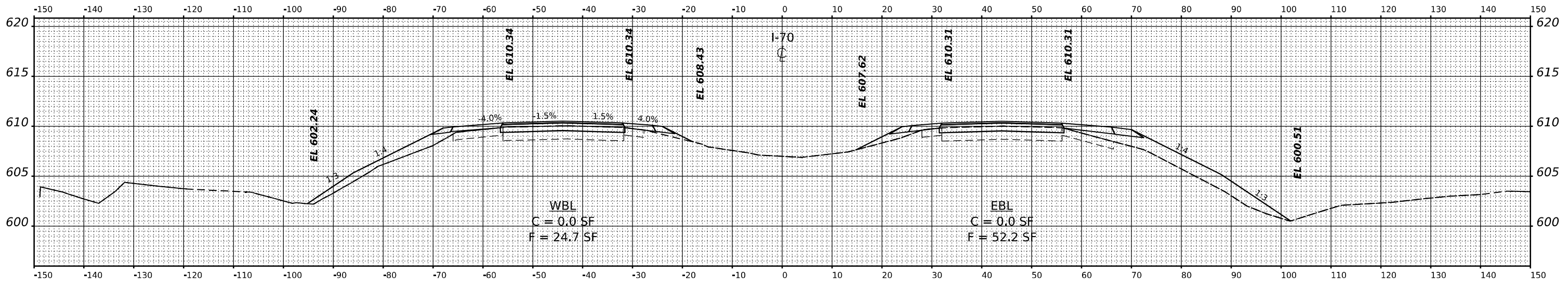
STATE OF ILLINOIS
DEPARTMENT OF TRANSPORTATION

CROSS SECTIONS

SCALE: N.T.S. SHEET OF SHEETS STA.

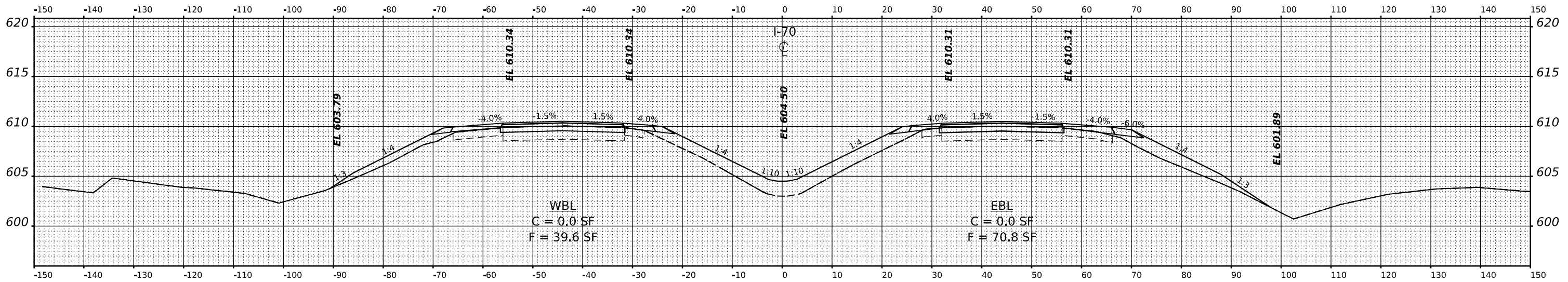
F.A.I. RTE.	SECTION	COUNTY	TOTAL SHEETS	SHEET NO.
70	(25-4-1, 25-5) R	EFFINGHAM	790	535
CONTRACT NO. 74599				
ILLINOIS FED. AID PROJECT				

FINAL SURVEY NO.	SURVEYED	DATE
	PLOTTED	
	TEMPLATE	
	NOTE BOOK	
	AREAS	
	CHECKED	



STA 2498+50.00

ORIGINAL SURVEY NO.	SURVEYED	DATE
	PLOTTED	
	TEMPLATE	
	NOTE BOOK	
	AREAS	
	CHECKED	



STA 2498+00.00

USER NAME	DESIGNED	REVISED
DRAWN		
CHECKED		
DATE		

**STATE OF ILLINOIS
DEPARTMENT OF TRANSPORTATION**

CROSS SECTIONS

SCALE: N.T.S. SHEET OF SHEETS STA.

F.A.I. RTE.	SECTION	COUNTY	TOTAL SHEETS	SHEET NO.
70	(25+1, 25-5) R	EFFINGHAM	790	536
CONTRACT NO. 74599				
ILLINOIS FED. AID PROJECT				

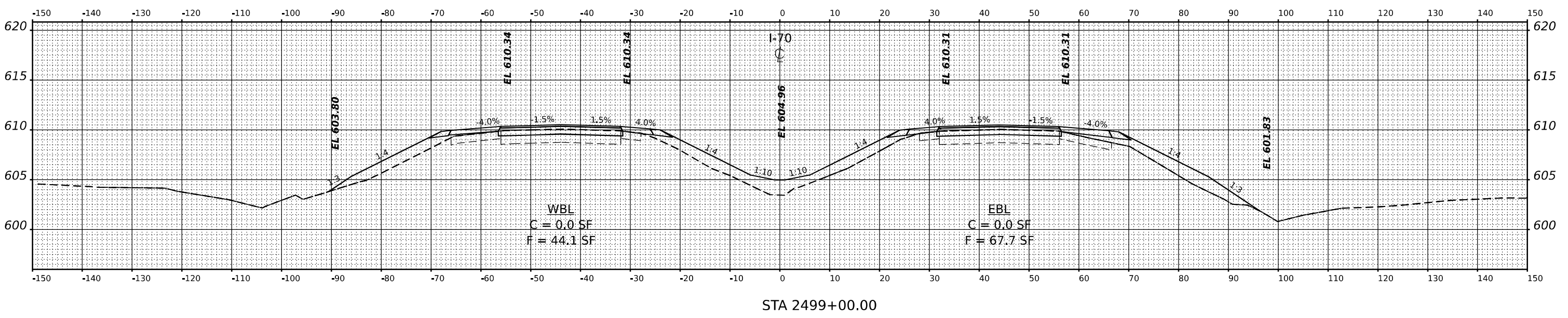
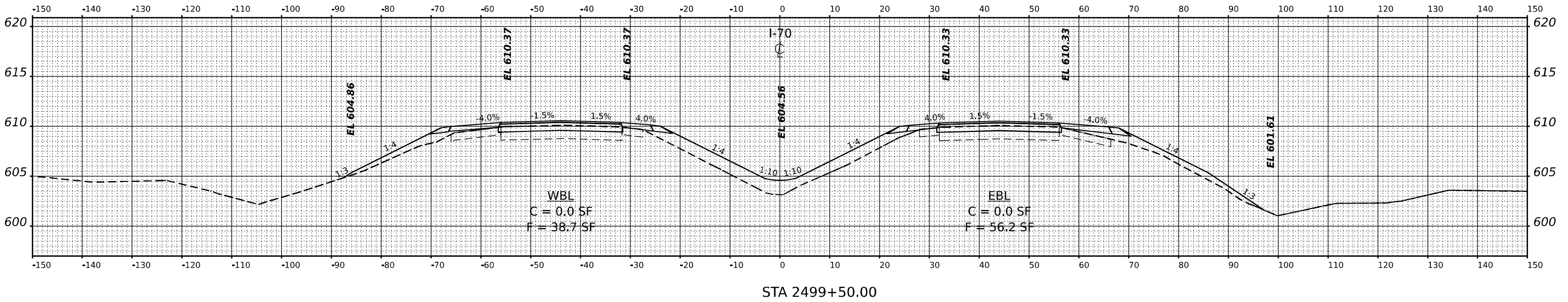
MODEL: P1-2498-00-00 R2

FILE NAME: p:\2498\mtdm\jz\2498\wip\PROJECTS\2013\DOT\PTB\197AS\1-10\Road\Section\DOT\CAD_Sheets\074599\CrossSec\F1a.dgn

DATE	
BY	
FINAL SURVEY	
SURVEYED	PLOTTED
NOTE BOOK	TEMPLATE
AREAS	AREAS CHECKED
NO.	

DATE	
BY	
ORIGINAL SURVEY	
SURVEYED	PLOTTED
NOTE BOOK	TEMPLATE
AREAS	AREAS CHECKED
NO.	

MODEL: F:\1 - 2499-HQ-02
FILE NAME: p:\data\mch\mch\work\2022\PROJECTS\2022\PROJECTS\20413 - BDOT DTB 197425 R-10 Rubicon\DOT\LOAD_Sheets\074599Sheet537.rvt



USER NAME	ts@igle	DESIGNED	-	REVISED	-
DRAWN	-	REVISION	-	REVISION	-
PLOT SCALE	0.16666667 1/in.	CHECKED	-	REVISED	-
PLOT DATE	3/16/2022	DATE	-	REVISED	-

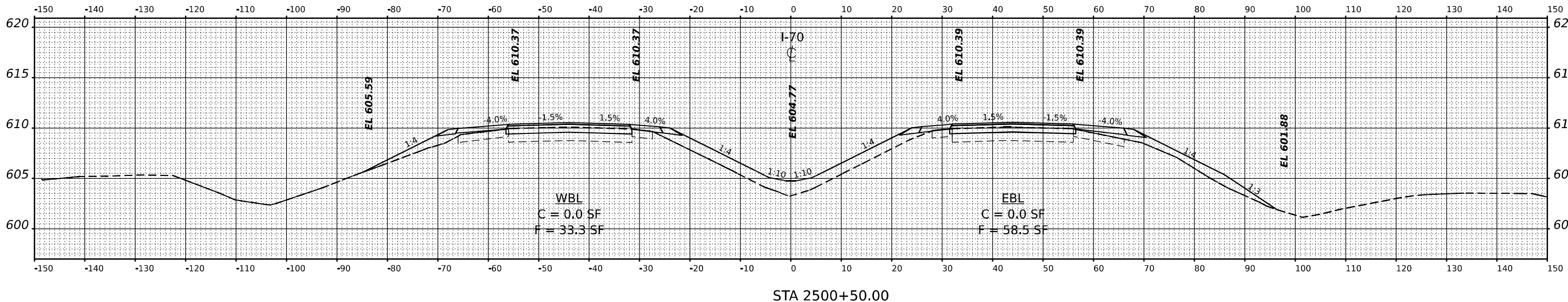
**STATE OF ILLINOIS
DEPARTMENT OF TRANSPORTATION**

CROSS SECTIONS

SCALE: N.T.S. SHEET OF SHEETS STA.

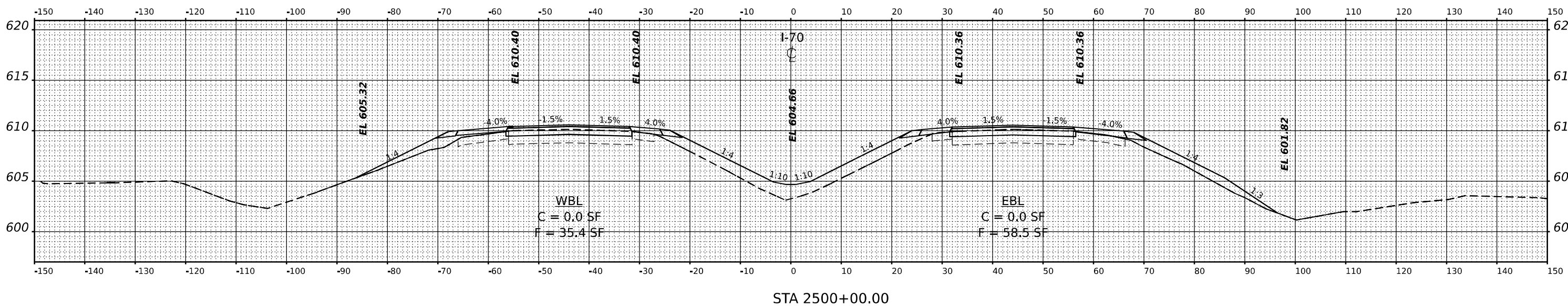
F.A.I. RTE.	SECTION	COUNTY	TOTAL SHEETS	SHEET NO.
70	(25+1, 25-5) R	EFFINGHAM	790	537
CONTRACT NO. 74599				
ILLINOIS		FED. AID PROJECT		

DATE	
BY	
SURVEYED	
PLOTTED	
TEMPLATE	
NOTE BOOK	
AREAS CHECKED	
NO.	



STA 2500+50.00

DATE	
BY	
SURVEYED	
PLOTTED	
TEMPLATE	
NOTE BOOK	
AREAS CHECKED	
NO.	



STA 2500+00.00

MODEL: IPI - 2500-ROAD R2
 FILE NAME: p:\2500\road\2500\2500\2500\PROJECTS\2013 - DDOT\PIB\197-AS\I-70\Road\Road\LOT\CAD_Sheets\071959\chks\CSF\CSF.rvt

USER NAME	tsingle	DESIGNED	-	REVISED	-
DRAWN	-	DRAWN	-	REVISED	-
PLOT SCALE	0.16666667 / in.	CHECKED	-	REVISED	-
PLOT DATE	3/16/2022	DATE	-	REVISED	-

**STATE OF ILLINOIS
 DEPARTMENT OF TRANSPORTATION**

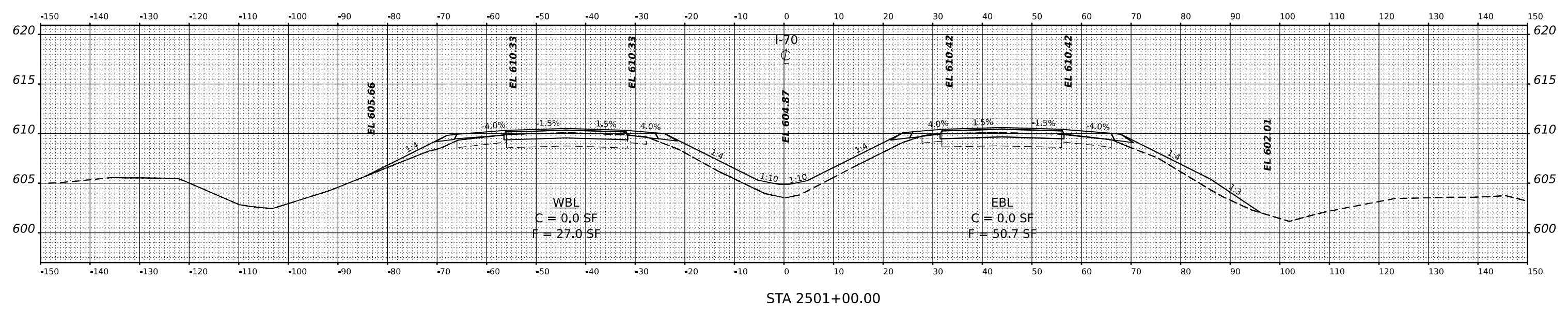
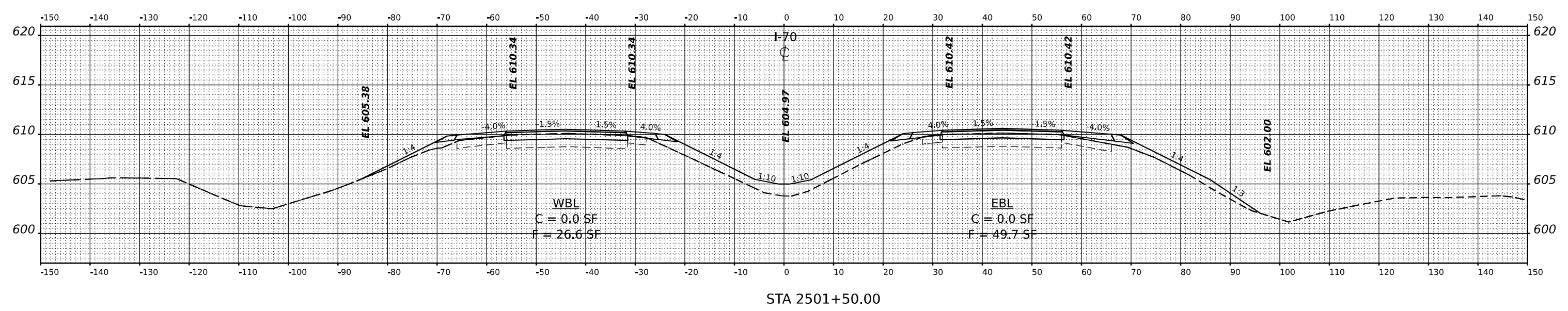
CROSS SECTIONS			
SCALE: N.T.S.	SHEET	OF	SHEETS
		STA.	

F.A.I. RTE.	SECTION	COUNTY	TOTAL SHEETS	SHEET NO.
70	(25+1, 25-5) R	EFFINGHAM	790	538
CONTRACT NO. 74599				
ILLINOIS FED. AID PROJECT				

DATE	
BY	
SURVEYED	
PLOTTED	
TEMPLATE	
NOTE BOOK	
AREAS	
CHECKED	
NO.	

DATE	
BY	
SURVEYED	
PLOTTED	
TEMPLATE	
NOTE BOOK	
AREAS	
CHECKED	
NO.	

MODEL: I71 - 2501+00.00 R2
 FILE NAME: p:\2501+00.00 R2\2501+00.00 R2.dwg
 PROJECT: 2501+00.00 R2
 SHEET: 790 OF 790
 DATE: 3/16/2022



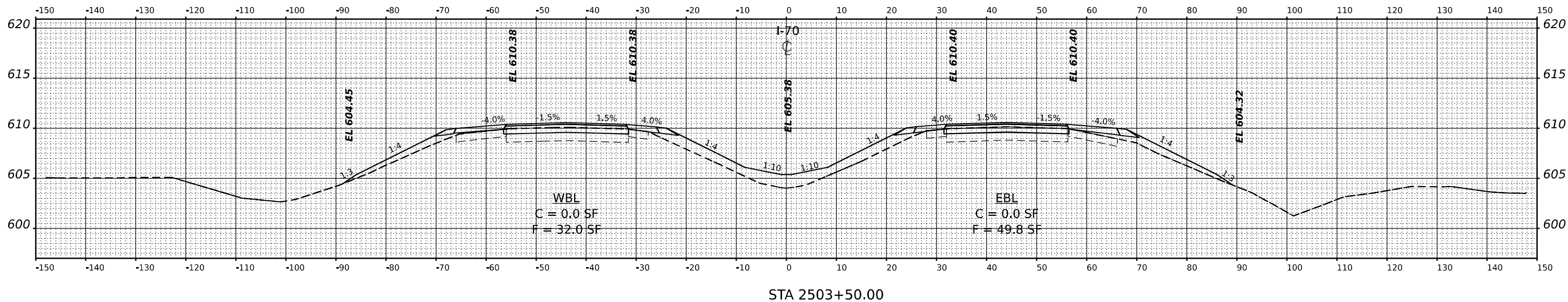
USER NAME	tsingle	DESIGNED	-	REVISED	-
		DRAWN	-	REVISED	-
PLOT SCALE	0.16666667 1/in.	CHECKED	-	REVISED	-
PLOT DATE	3/16/2022	DATE	-	REVISED	-

**STATE OF ILLINOIS
 DEPARTMENT OF TRANSPORTATION**

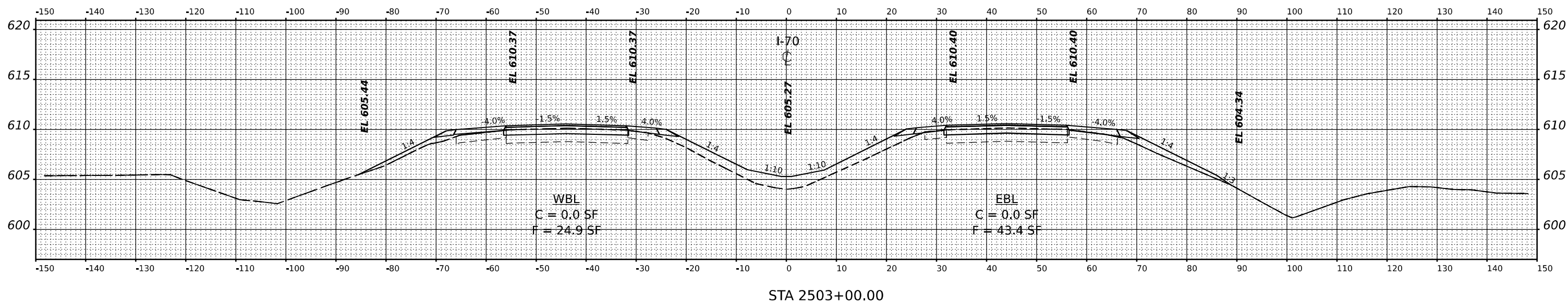
CROSS SECTIONS			
SCALE: N.T.S.	SHEET	OF	SHEETS
			STA.

F.A.I. RTE.	SECTION	COUNTY	TOTAL SHEETS	SHEET NO.
70	(25+1, 25-5) R	EFFINGHAM	790	539
				CONTRACT NO. 74599
ILLINOIS				FED. AID PROJECT

DATE	
BY	
SURVEYED	
PLOTTED	
NOTE BOOK	
TEMPLATE	
AREAS CHECKED	
NO.	



DATE	
BY	
SURVEYED	
PLOTTED	
NOTE BOOK	
TEMPLATE	
AREAS CHECKED	
NO.	



MODEL: IPI • 2503+00.00 R2
 FILE NAME: p:\2020\2020\Illinois\2020\PROJECTS\2020 PROJECTS\2024\13 - DDOT DTB 197-AS 1-10 Road\Station\LOT\LOAD_Sheets\074599\CrossSecs\FinalPage.dgn

USER NAME	ts@bigle	DESIGNED	-	REVISED	-
DRAWN	-	REVISIONS	-	REVISIONS	-
PLOT SCALE	0.16666667 / in.	CHECKED	-	REVISIONS	-
PLOT DATE	3/16/2022	DATE	-	REVISIONS	-

**STATE OF ILLINOIS
 DEPARTMENT OF TRANSPORTATION**

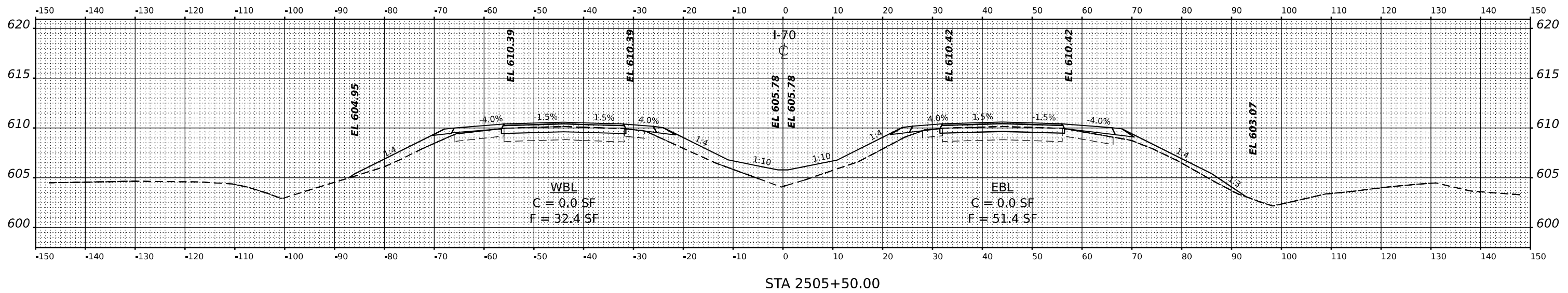
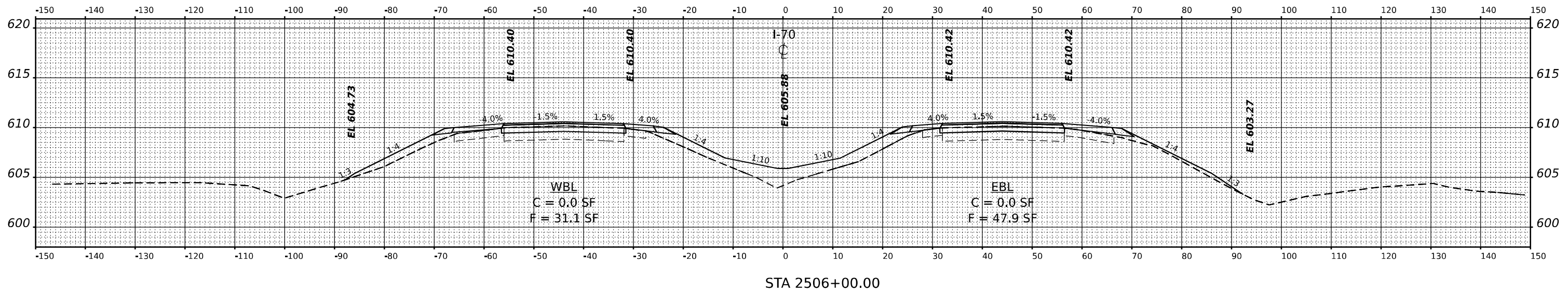
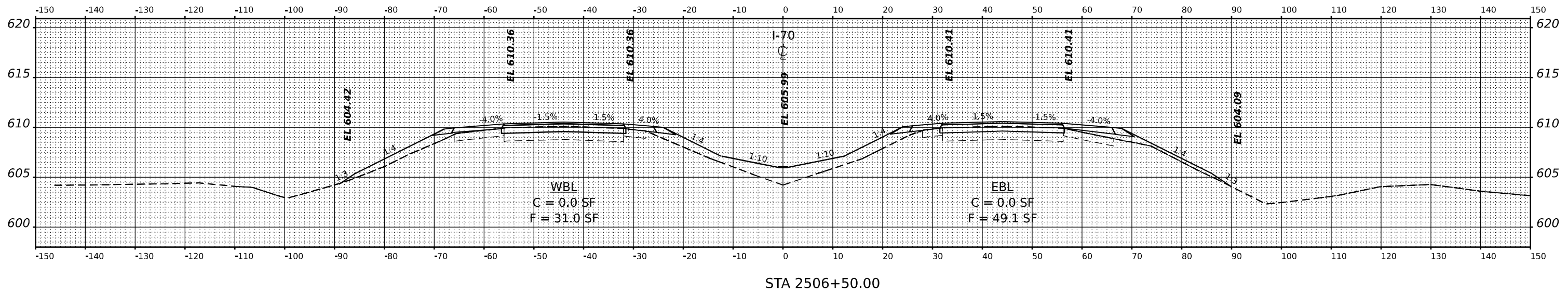
CROSS SECTIONS			
SCALE: N.T.S.	SHEET	OF	SHEETS
STA.			

F.A.I. RTE.	SECTION	COUNTY	TOTAL SHEETS	SHEET NO.
70	(25-4+1, 25-5) R	EFFINGHAM	790	541
CONTRACT NO. 74599				
ILLINOIS FED. AID PROJECT				

DATE	
BY	
SURVEYED	
PLOTTED	
TEMPLATE	
AREAS	
AREAS CHECKED	
NO.	

DATE	
BY	
SURVEYED	
PLOTTED	
TEMPLATE	
AREAS	
AREAS CHECKED	
NO.	

MODEL: I71 - 2505-HQAD R2
FILE NAME: p:\2505-HQAD R2\2505-HQAD R2\PROJECTS\2505-PROJECTS\2505-13-BDOT DT-PTB-197-AS-1-10-Roadwork\DOT\CAD_Sheets\71459\Sheet543.rvt



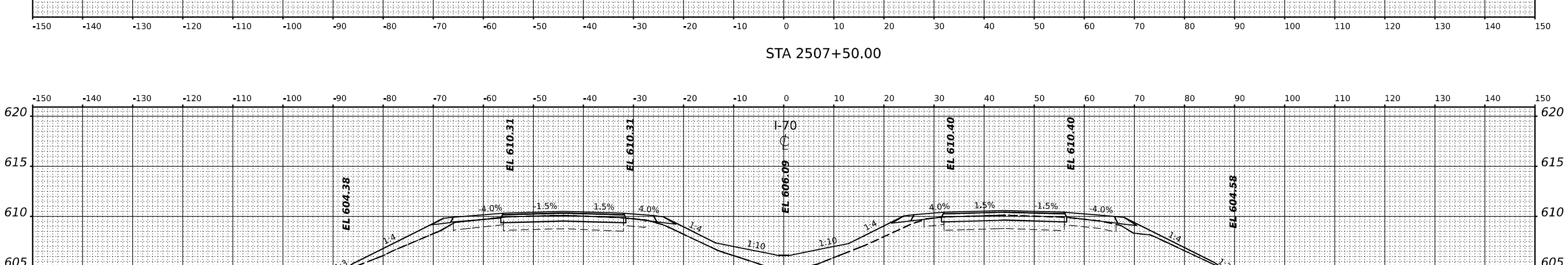
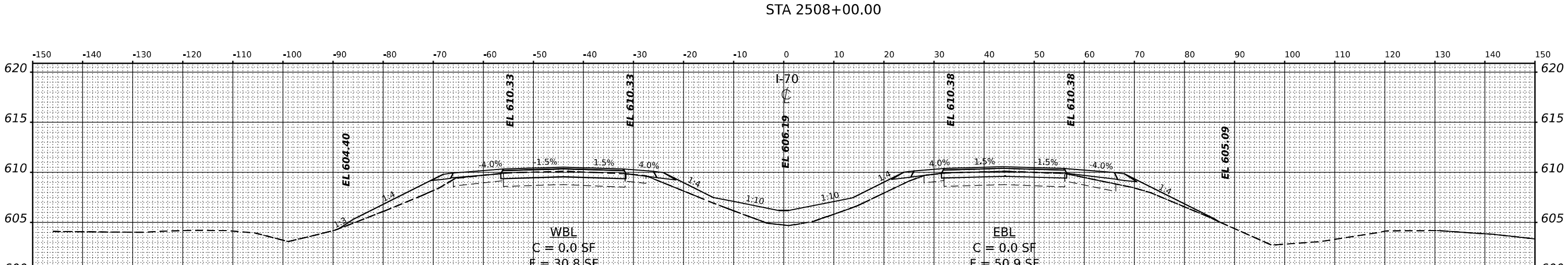
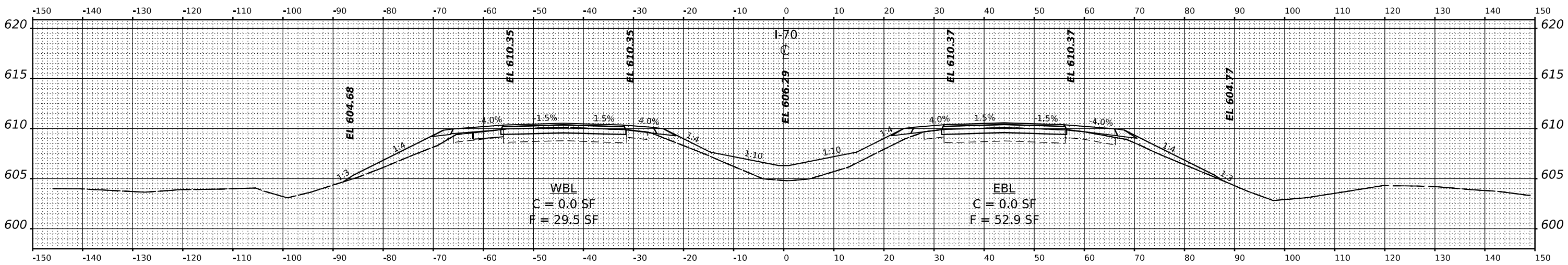
USER NAME	tsingle	DESIGNED	-	REVISED	-
		DRAWN	-	REVISED	-
PLOT SCALE	0.16666667 / in.	CHECKED	-	REVISED	-
PLOT DATE	3/16/2022	DATE	-	REVISED	-

**STATE OF ILLINOIS
DEPARTMENT OF TRANSPORTATION**

CROSS SECTIONS			
SCALE: N.T.S.	SHEET	OF SHEETS	STA.

F.A.I. RTE.	SECTION	COUNTY	TOTAL SHEETS	SHEET NO.
70	(25+1, 25-5) R	EFFINGHAM	790	543
CONTRACT NO. 74599				
ILLINOIS FED. AID PROJECT				

DATE	
BY	
SURVEYED	
PLOTTED	
TEMPLATE	
AREAS	
CHECKED	
NO.	
FINAL SURVEY	
NOTE BOOK	
NO.	



DATE	
BY	
SURVEYED	
PLOTTED	
TEMPLATE	
AREAS	
CHECKED	
NO.	
ORIGINAL SURVEY	
NOTE BOOK	
NO.	

USER NAME ■ ts@img	DESIGNED -	REVISED -	F.A.I. RTE.	SECTION	COUNTY	TOTAL SHEETS	SHEET NO.
PLOT SCALE ■ 0.16666667' / in.	DRAWN -	REVISED -	70	(25+1, 25-5) R	EFFINGHAM	790	544
PLOT DATE ■ 3/16/2022	CHECKED -	REVISED -	CONTRACT NO. 74599				
DATE -	REVISED -	ILLINOIS FED. AID PROJECT					

**STATE OF ILLINOIS
DEPARTMENT OF TRANSPORTATION**

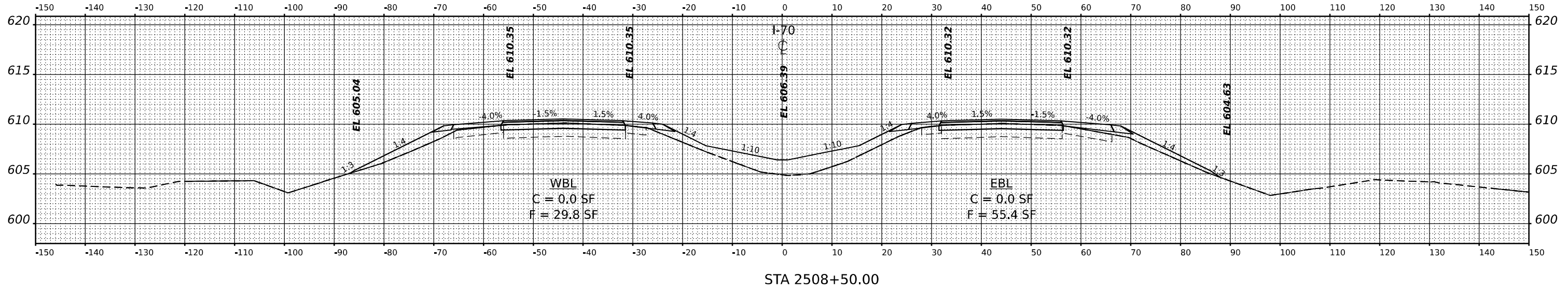
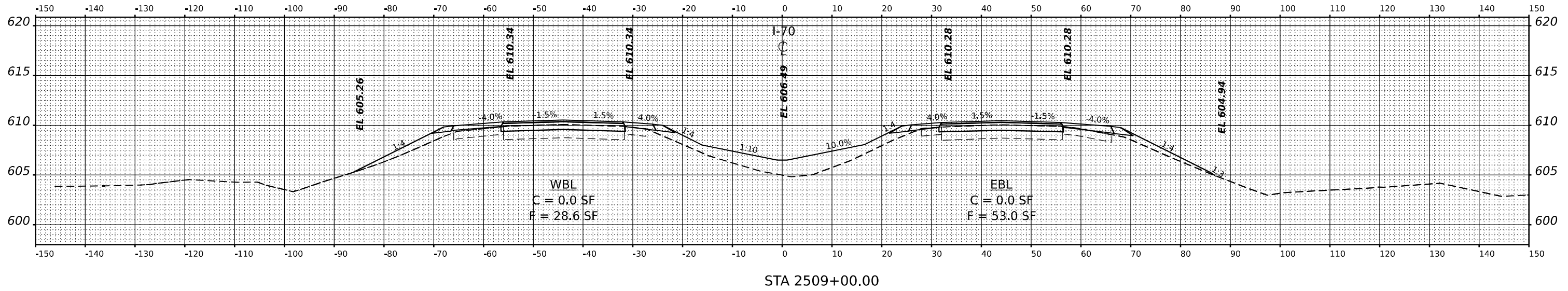
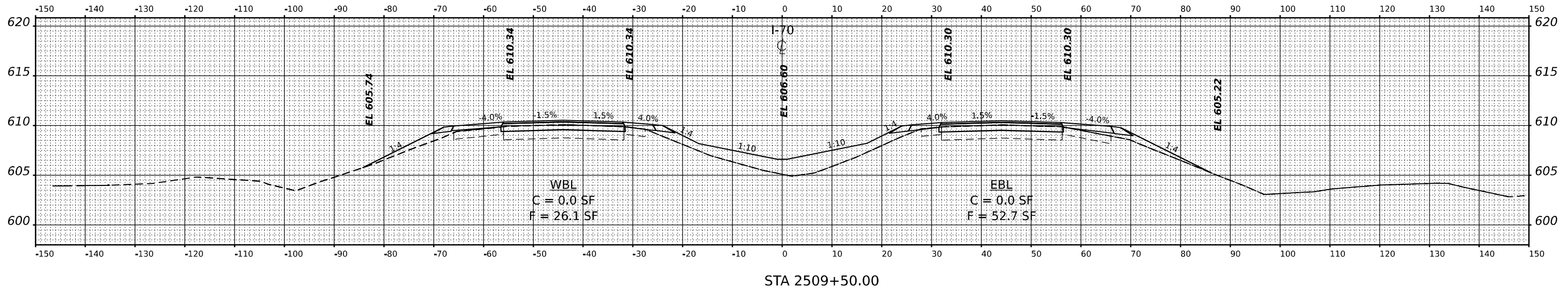
CROSS SECTIONS

SCALE: N.T.S. SHEET OF SHEETS STA.

MODEL: F:\1 - 2507+00\10 R2
 FILE NAME: p:\dwg\m\j\2507+00\2507+00 PROJECTS\2507+00\2507+00 R2.dwg
 DOCUMENT: \\proj\proj\2507+00\2507+00 R2.dwg

DATE	
BY	
SURVEYED	
PLOTTED	
TEMPLATE	
AREAS	
AREAS CHECKED	
NO.	
FINAL SURVEY	
NOTE BOOK	
NO.	

DATE	
BY	
SURVEYED	
PLOTTED	
TEMPLATE	
AREAS	
AREAS CHECKED	
NO.	
ORIGINAL SURVEY	
NOTE BOOK	
NO.	



USER NAME	tsingle	DESIGNED	-	REVISED	-
		DRAWN	-	REVISED	-
PLOT SCALE	0.16666667 1/in.	CHECKED	-	REVISED	-
PLOT DATE	3/16/2022	DATE	-	REVISED	-

**STATE OF ILLINOIS
DEPARTMENT OF TRANSPORTATION**

CROSS SECTIONS

SCALE: N.T.S. SHEET OF SHEETS STA.

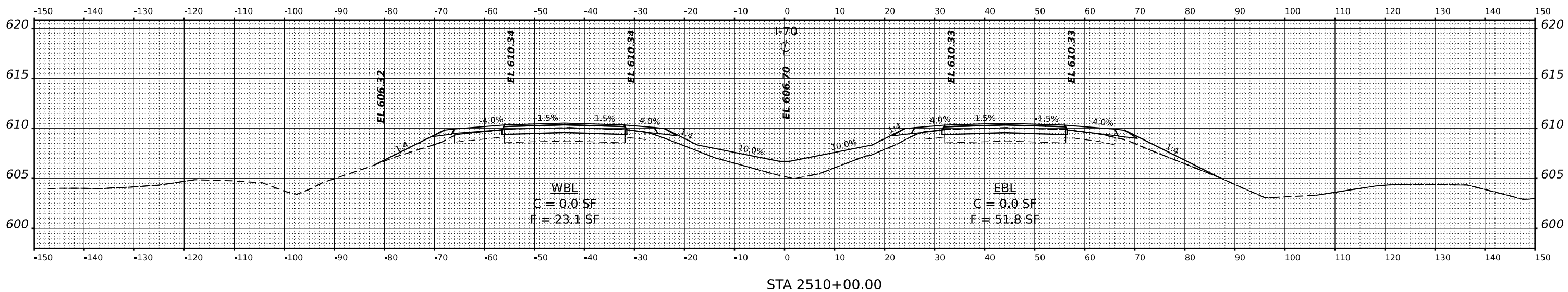
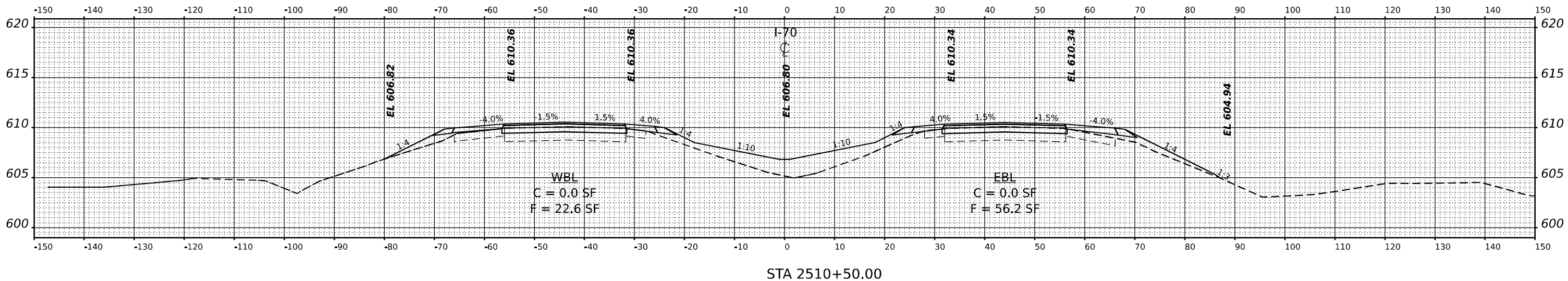
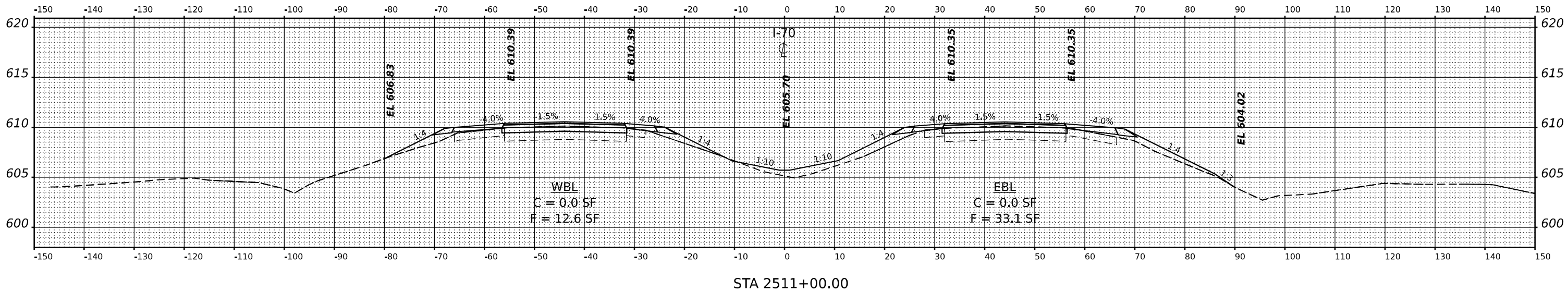
F.A.I. RTE.	SECTION	COUNTY	TOTAL SHEETS	SHEET NO.
70	(25+1, 25-5) R	EFFINGHAM	790	545
CONTRACT NO. 74599				
ILLINOIS FED. AID PROJECT				

MODEL: F:\1-2508+50+0 R2
 FILE NAME: p:\bwin\jerry\2508+50+0 R2\2508+50+0 R2\PROJECTS\2013 - BDT D1 P1B - 1974-AS 1-10 Road\2508+50+0 R2\2508+50+0 R2.dwg

DATE	
BY	
FINAL SURVEY	SURVEYED
NOTE BOOK	PLOTTED
NO.	TEMPLATE
	AREAS
	CHECKED

DATE	
BY	
ORIGINAL SURVEY	SURVEYED
NOTE BOOK	PLOTTED
NO.	TEMPLATE
	AREAS
	CHECKED

MODEL: P1 - 25' HORIZONTAL
 FILE NAME: p:\bhamm\jerry\cadd\work\2022\PROJECTS\2022\PROJECTS\2013 - BDOT DTB - 157-AS 1-10 Road\Station\DOT\CAD_Sheets\07459\Sheet51-P1.dgn



USER NAME: tsingle	DESIGNED: -	REVISED: -
PLOT SCALE: 1/8" = 1'-0"	DRAWN: -	REVISED: -
PLOT DATE: 3/16/2022	CHECKED: -	REVISED: -
	DATE: -	REVISED: -

**STATE OF ILLINOIS
DEPARTMENT OF TRANSPORTATION**

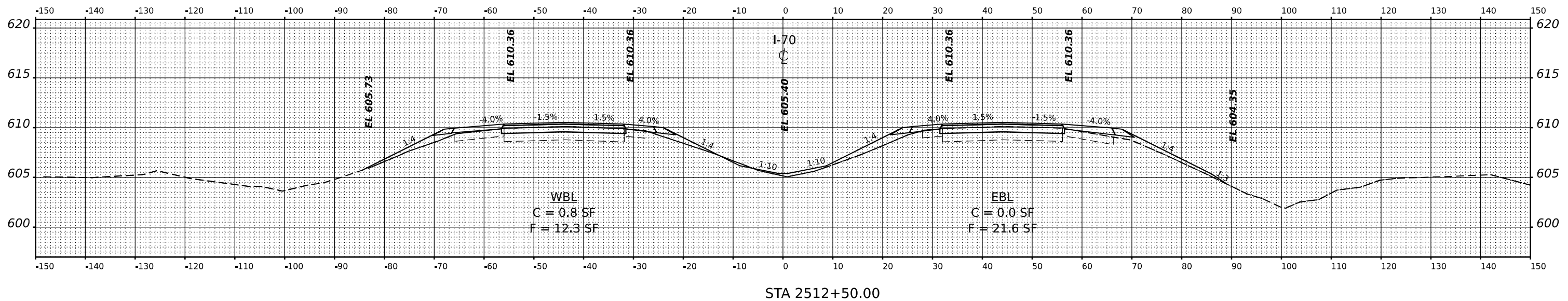
CROSS SECTIONS

SCALE: N.T.S. SHEET OF SHEETS STA.

F.A.I. RTE.	SECTION	COUNTY	TOTAL SHEETS	SHEET NO.
70	(25-4-1, 25-5) R	EFFINGHAM	790	546
CONTRACT NO. 74599				

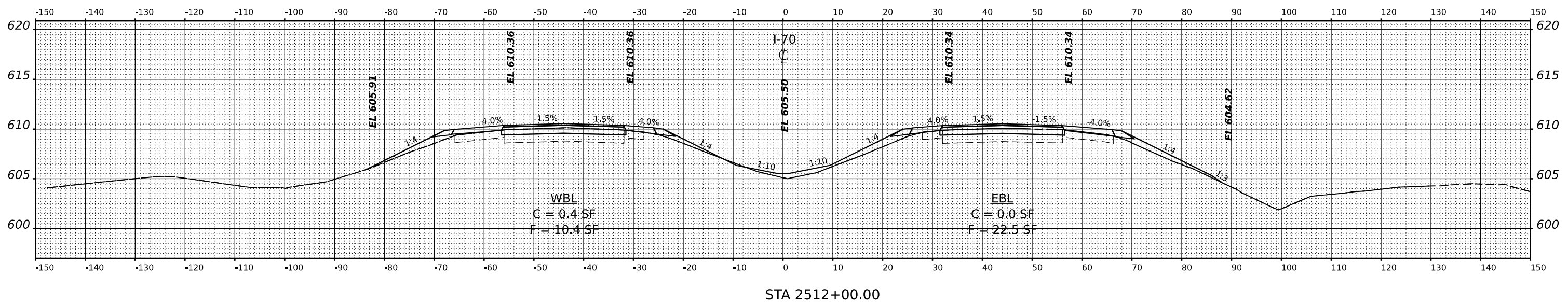
ILLINOIS FED. AID PROJECT

DATE	BY
SURVEYED	PLOTTED
TEMPLATE	AREAS
NOTE BOOK	CHECKED
NO.	



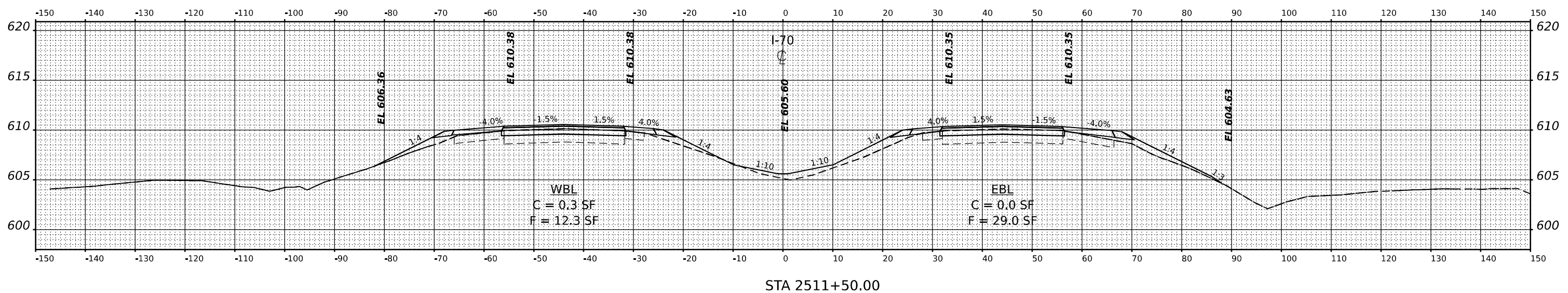
STA 2512+50.00

DATE	BY
SURVEYED	PLOTTED
TEMPLATE	AREAS
NOTE BOOK	CHECKED
NO.	



STA 2512+00.00

DATE	BY
SURVEYED	PLOTTED
TEMPLATE	AREAS
NOTE BOOK	CHECKED
NO.	



STA 2511+50.00

USER NAME	DESIGNED	REVISED
DRAWN	REVISION	
CHECKED	REVISION	
DATE	REVISION	

STATE OF ILLINOIS
DEPARTMENT OF TRANSPORTATION

CROSS SECTIONS

SCALE: N.T.S. SHEET OF SHEETS STA.

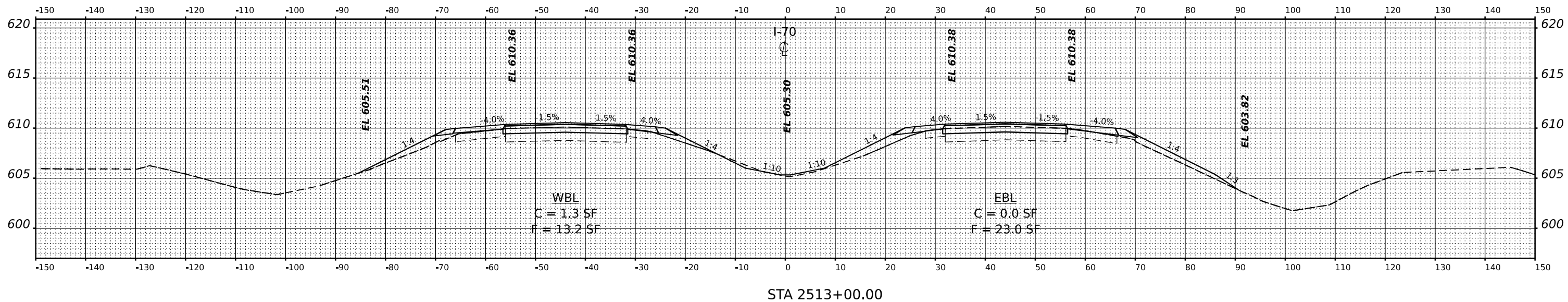
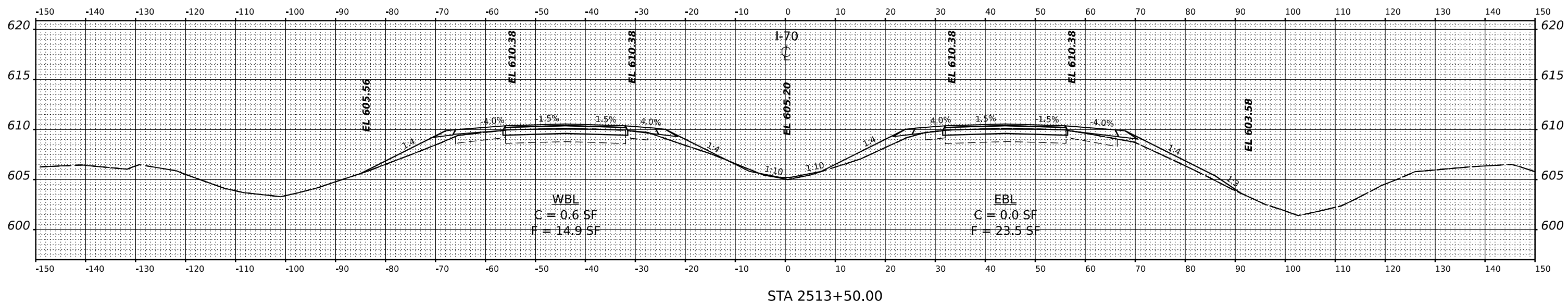
F.A.I. RTE.	SECTION	COUNTY	TOTAL SHEETS	SHEET NO.
70	(25+1, 25-5) R	EFFINGHAM	790	547
CONTRACT NO. 74599				

ILLINOIS FED. AID PROJECT

FINAL					
SURVEY	SURVEYED	DATE			
NOTE BOOK	PLOTTED	BY			
NO.	TEMPLATE	NO.			
	AREAS	NO.			
	CHECKED	NO.			

ORIGINAL					
SURVEY	SURVEYED	DATE			
NOTE BOOK	PLOTTED	BY			
NO.	TEMPLATE	NO.			
	AREAS	NO.			
	CHECKED	NO.			

MODEL: I71 - 26-13-ROAD R2
FILE NAME: p:\rhw\mws\jerry\cadd\mws\p2013\PROJECTS\2013 - DOT D7 - 1974-S 170 Road\Station 2513+50.00\LotCAD_Sheet07459a.mxd\$P2013.dwg



USER NAME	ts@idg	DESIGNED	-	REVISED	-
		DRAWN	-	REVISED	-
PLOT SCALE	0.16666667 1/in	CHECKED	-	REVISED	-
PLOT DATE	3/16/2022	DATE	-	REVISED	-

STATE OF ILLINOIS
DEPARTMENT OF TRANSPORTATION

CROSS SECTIONS

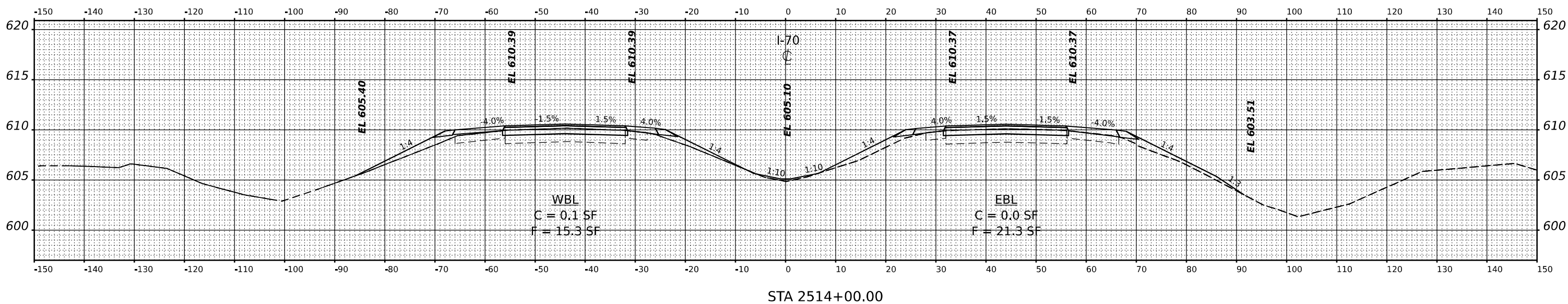
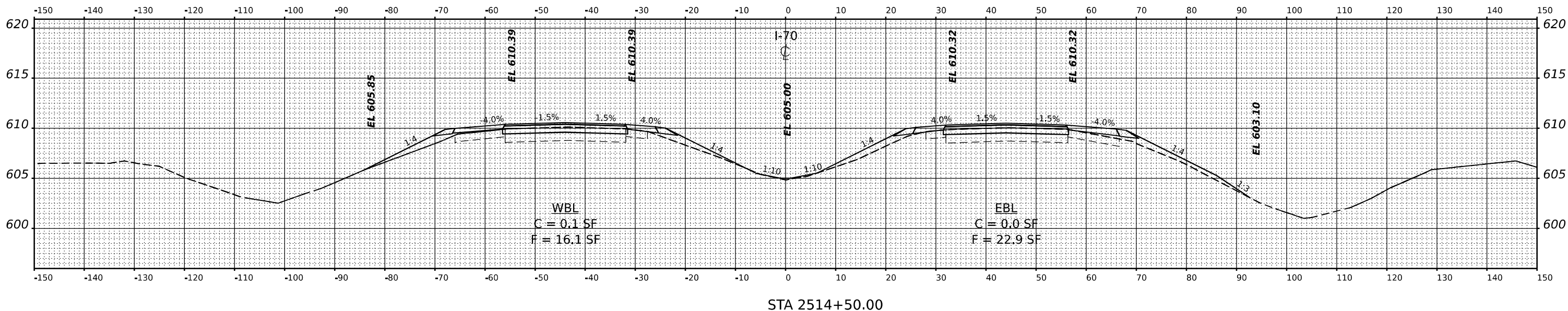
SCALE: N.T.S. SHEET OF SHEETS STA.

F.A. I. RTE.	SECTION	COUNTY	TOTAL SHEETS	SHEET NO.
70	(25+1, 25-5) R	EFFINGHAM	790	548
CONTRACT NO. 74599				
ILLINOIS FED. AID PROJECT				

FINAL SURVEY NO.	SURVEYED BY	DATE
NOTE BOOK NO.	PLOTTED BY	
AREAS CHECKED	TEMPLATE	
	AREAS	

ORIGINAL SURVEY NO.	SURVEYED BY	DATE
NOTE BOOK NO.	PLOTTED BY	
AREAS CHECKED	TEMPLATE	
	AREAS	

MODEL: I71 - 2514+00.00 R2
 FILE NAME: p:\2514+00.00 R2\2514+00.00 R2.dwg
 PROJECT: I71 - 2514+00.00 R2
 SHEET: 70 OF 79
 DATE: 3/16/2022



USER NAME: tsingle	DESIGNED -	REVISED -
PLOT SCALE: 0.16666667 / in.	DRAWN -	REVISED -
PLOT DATE: 3/16/2022	CHECKED -	REVISED -
	DATE -	REVISED -

**STATE OF ILLINOIS
 DEPARTMENT OF TRANSPORTATION**

CROSS SECTIONS

SCALE: N.T.S. SHEET OF SHEETS STA.

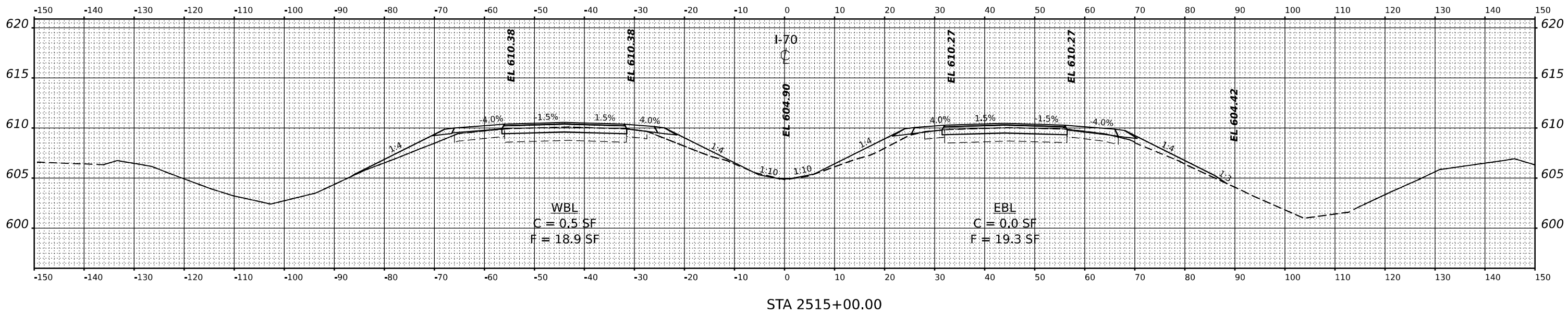
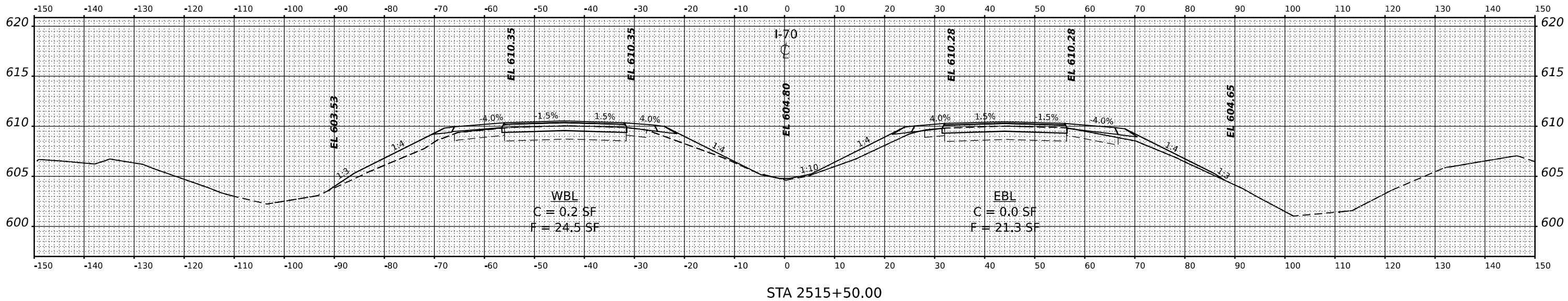
F.A.I. RTE.	SECTION	COUNTY	TOTAL SHEETS	SHEET NO.
70	(25-4+1, 25-5) R	EFFINGHAM	790	549
CONTRACT NO. 74599				

ILLINOIS FED. AID PROJECT

DATE	
BY	
SURVEYED	
PLOTTED	
TEMPLATE	
NOTE BOOK	
AREAS CHECKED	
NO.	

DATE	
BY	
SURVEYED	
PLOTTED	
TEMPLATE	
NOTE BOOK	
AREAS CHECKED	
NO.	

MODEL: F:\1 - 2515+00\RD R2
 FILE NAME: p:\b\m\m\j\c\z\m\h\m\w\w\c\ Documents\BFW\PROJECTS\2020 PROJECTS\2013 - BDOT DT\PTB 1914S 1-10\Road\Station\LOT\LOAD_Sheets\DT\2515+50.00.dwg



USER NAME	tsingle	DESIGNED	-	REVISED	-
DRAWN	-	REVISION	-	REVISION	-
PLOT SCALE	0.16666667 1/in.	CHECKED	-	REVISION	-
PLOT DATE	3/16/2022	DATE	-	REVISION	-

**STATE OF ILLINOIS
DEPARTMENT OF TRANSPORTATION**

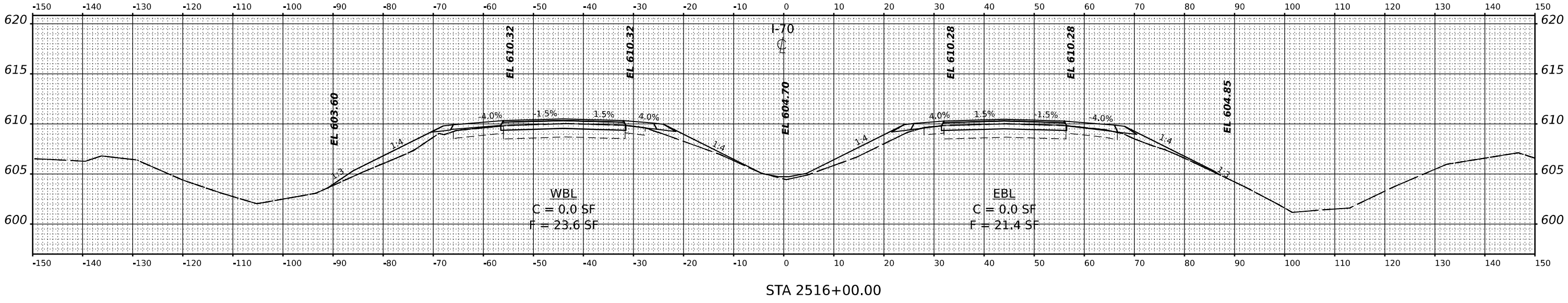
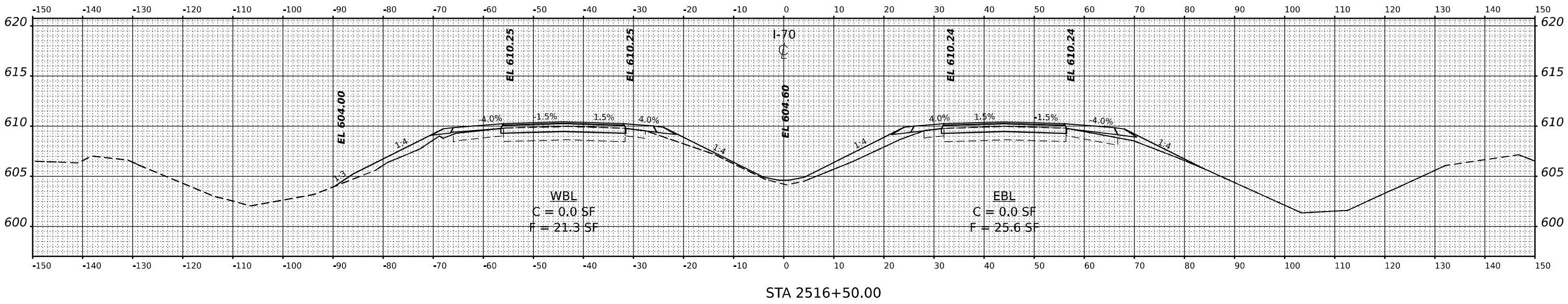
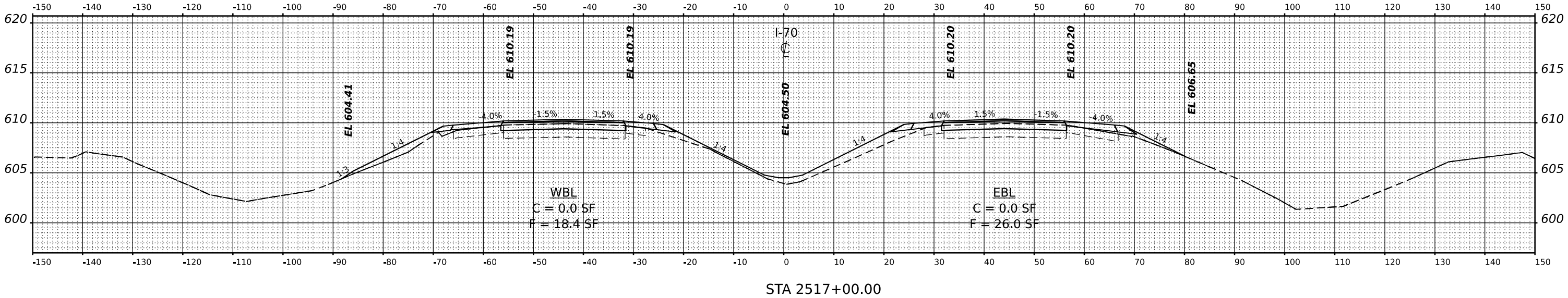
CROSS SECTIONS

SCALE: N.T.S. SHEET OF SHEETS STA.

F.A.I. RTE.	SECTION	COUNTY	TOTAL SHEETS	SHEET NO.
70	(25+1, 25-5) R	EFFINGHAM	790	550
CONTRACT NO. 74599				
ILLINOIS FED. AID PROJECT				

DATE	
BY	
SURVEYED	
PLOTTED	
TEMPLATE	
NOTE BOOK	
AREAS CHECKED	
NO.	

DATE	
BY	
SURVEYED	
PLOTTED	
TEMPLATE	
NOTE BOOK	
AREAS CHECKED	
NO.	



MODEL: IPI - 25' ROAD R2
 FILE NAME: p:\blm\jerry\cadd\mch\mch\2022\2022\PROJECTS\2022\PROJECTS\2013 - DDOT DTB 1974S I-70 Road\Station\LOT\LOAD_Sheets\74599\mch\2517+00.pcp.dgn

USER NAME	ts@idg	DESIGNED	-	REVISED	-
DRAWN	-	CHECKED	-	REVISED	-
PLOT SCALE	0.16666667 / in.	DATE	-	REVISED	-
PLOT DATE	3/16/2022				

STATE OF ILLINOIS
 DEPARTMENT OF TRANSPORTATION

CROSS SECTIONS

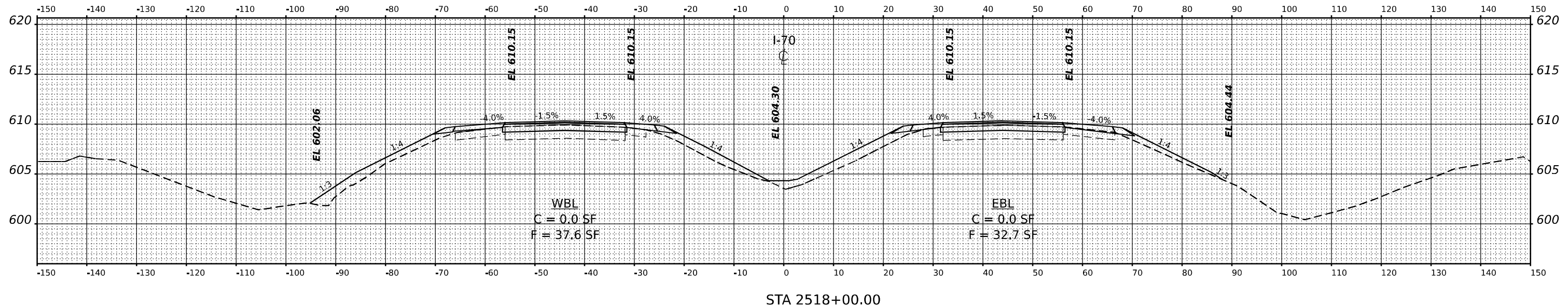
SCALE: N.T.S. SHEET OF SHEETS STA.

F.A.I. RTE.	SECTION	COUNTY	TOTAL SHEETS	SHEET NO.
70	(25+1, 25-5) R	EFFINGHAM	790	551
CONTRACT NO. 74599				
ILLINOIS FED. AID PROJECT				

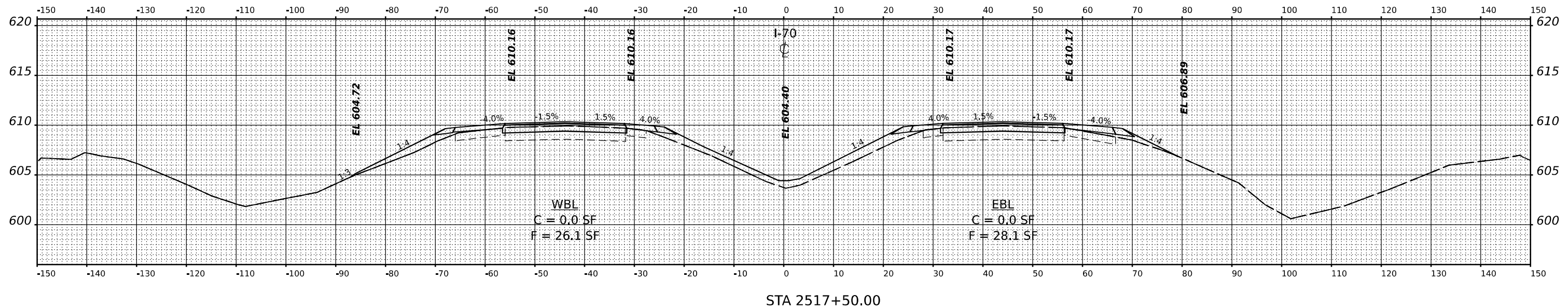
FINAL SURVEY	SURVEYED	BY	DATE
NOTE BOOK	PLOTTED		
NO.	TEMPLATE		
	AREAS		
	CHECKED		

ORIGINAL SURVEY	SURVEYED	BY	DATE
NOTE BOOK	PLOTTED		
NO.	TEMPLATE		
	AREAS		
	CHECKED		

MODEL: I71 - 2517+50.00 R2
 FILE NAME: p:\2517+50.00 R2\2517+50.00 R2.dwg
 PROJECT: 2517+50.00 R2



STA 2518+00.00



STA 2517+50.00

USER NAME	ts@idg	DESIGNED	-	REVISED	-
		DRAWN	-	REVISED	-
PLOT SCALE	0.16666667 / in.	CHECKED	-	REVISED	-
PLOT DATE	3/16/2022	DATE	-	REVISED	-

STATE OF ILLINOIS
 DEPARTMENT OF TRANSPORTATION

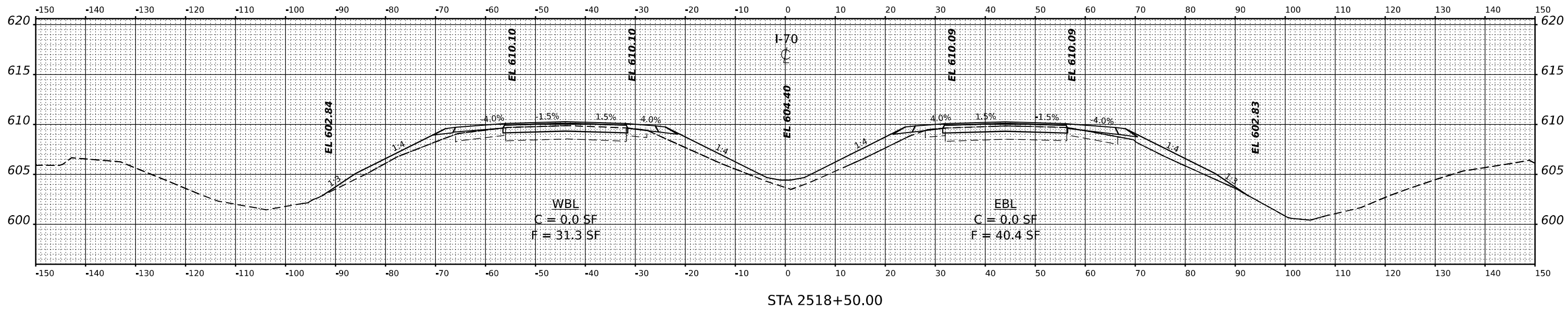
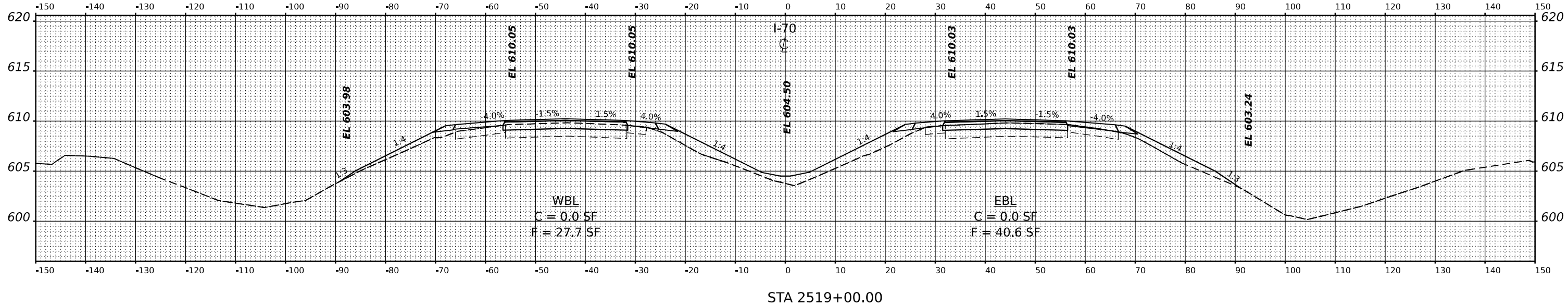
CROSS SECTIONS

SCALE: N.T.S. SHEET OF SHEETS STA.

F.A.I. RTE.	SECTION	COUNTY	TOTAL SHEETS	SHEET NO.
70	(25-4-1, 25-5) R	EFFINGHAM	790	552
CONTRACT NO. 74599				
ILLINOIS FED. AID PROJECT				

DATE	
BY	
SURVEYED	
PLOTTED	
NOTE BOOK	
TEMPLATE	
AREAS CHECKED	
NO.	

DATE	
BY	
SURVEYED	
PLOTTED	
NOTE BOOK	
TEMPLATE	
AREAS CHECKED	
NO.	



MODEL: F:\1 - 2518+50.00 R2
FILE NAME: p:\2518+50.00 R2\2518+50.00 R2.dwg

USER NAME	tsingle	DESIGNED	-	REVISED	-
		DRAWN	-	REVISED	-
PLOT SCALE	0.16666667 / in.	CHECKED	-	REVISED	-
PLOT DATE	3/16/2022	DATE	-	REVISED	-

STATE OF ILLINOIS
DEPARTMENT OF TRANSPORTATION

CROSS SECTIONS

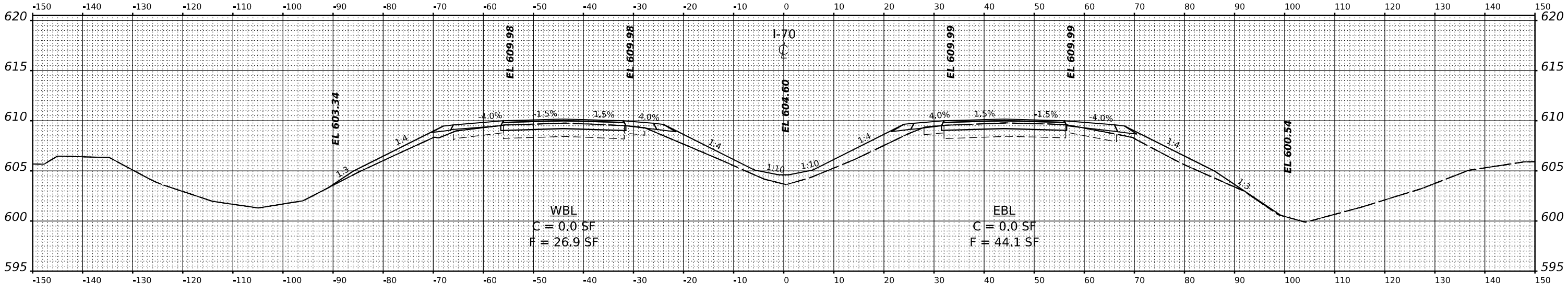
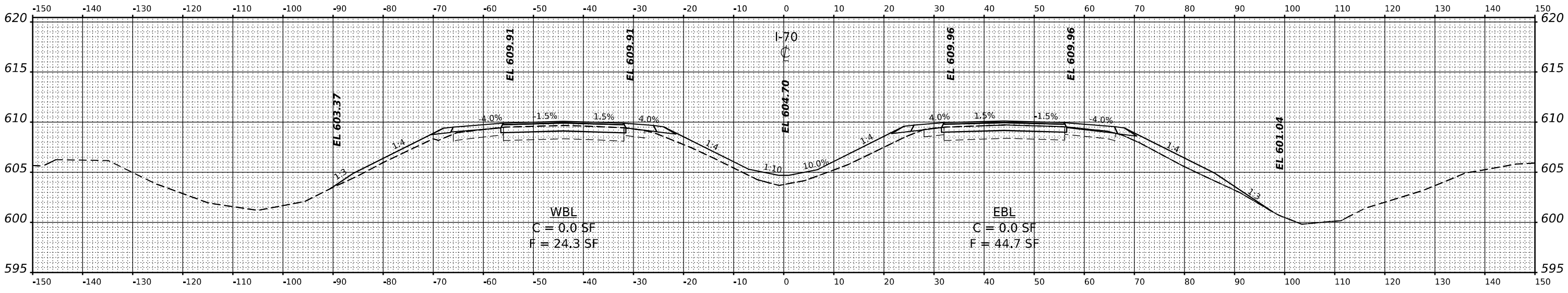
SCALE: N.T.S. SHEET OF SHEETS STA.

F.A.I. RTE.	SECTION	COUNTY	TOTAL SHEETS	SHEET NO.
70	(25+1, 25-5) R	EFFINGHAM	790	553
CONTRACT NO. 74599				
ILLINOIS FED. AID PROJECT				

DATE	
BY	
SURVEYED	
PLOTTED	
NOTE BOOK	
TEMPLATE	
AREAS CHECKED	
NO.	

DATE	
BY	
SURVEYED	
PLOTTED	
NOTE BOOK	
TEMPLATE	
AREAS CHECKED	
NO.	

MODEL: I71 - 25'9" ROAD R2
 FILE NAME: p:\2020\2020\2020\PROJECTS\2020\PROJECTS\2024\13 - BDOT DT-PTB-1974\AS-BUILD\Roadwork\DOT\LOT\CAD_Sheets\71749\Sheet1.dwg



USER NAME	tsingle	DESIGNED	-	REVISED	-
DRAWN	-	REVISION	-	REVISION	-
PLLOT SCALE	0.16666667 1/in.	CHECKED	-	REVISION	-
PLLOT DATE	3/16/2022	DATE	-	REVISION	-

STATE OF ILLINOIS
 DEPARTMENT OF TRANSPORTATION

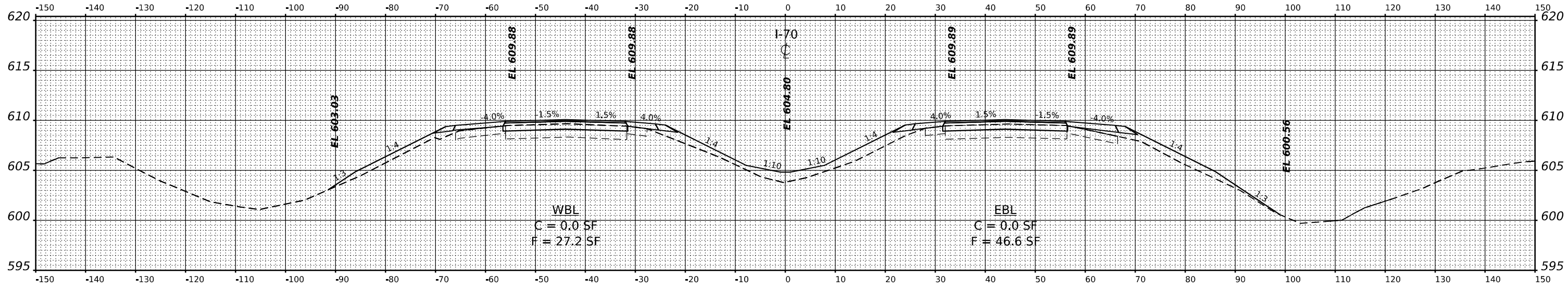
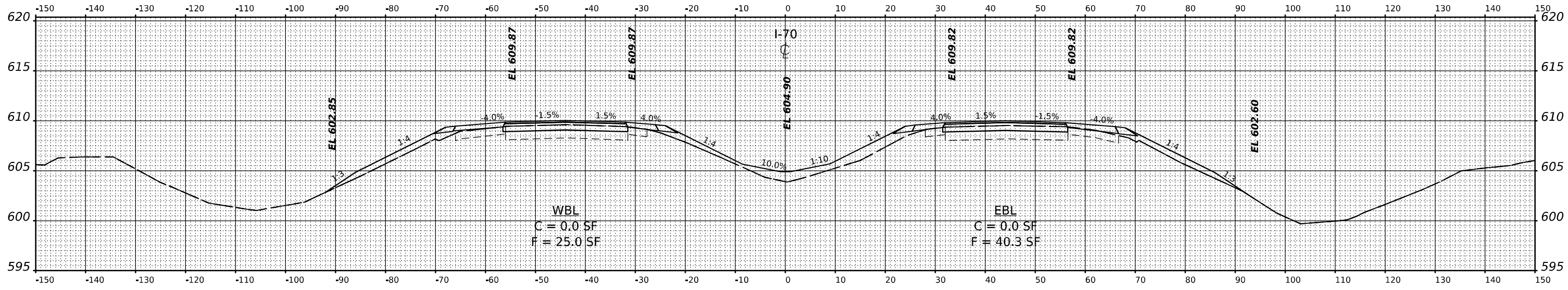
CROSS SECTIONS

SCALE: N.T.S. SHEET OF SHEETS STA.

F.A.I. RTE.	SECTION	COUNTY	TOTAL SHEETS	SHEET NO.
70	(25-4+1, 25-5) R	EFFINGHAM	790	554
CONTRACT NO. 74599				
ILLINOIS FED. AID PROJECT				

DATE	
BY	
SURVEYED	
PLOTTED	
TEMPLATE	
NOTE BOOK	
AREAS CHECKED	
NO.	

DATE	
BY	
SURVEYED	
PLOTTED	
TEMPLATE	
NOTE BOOK	
AREAS CHECKED	
NO.	



MODEL: F71 - 2520+50.00 R2
FILE NAME: p:\2520+50.00 R2\2520+50.00 R2.dwg

USER NAME	tsingle	DESIGNED	-	REVISED	-
		DRAWN	-	REVISED	-
PLOT SCALE	0.16666667 1/in.	CHECKED	-	REVISED	-
PLOT DATE	3/16/2022	DATE	-	REVISED	-

STATE OF ILLINOIS
DEPARTMENT OF TRANSPORTATION

CROSS SECTIONS

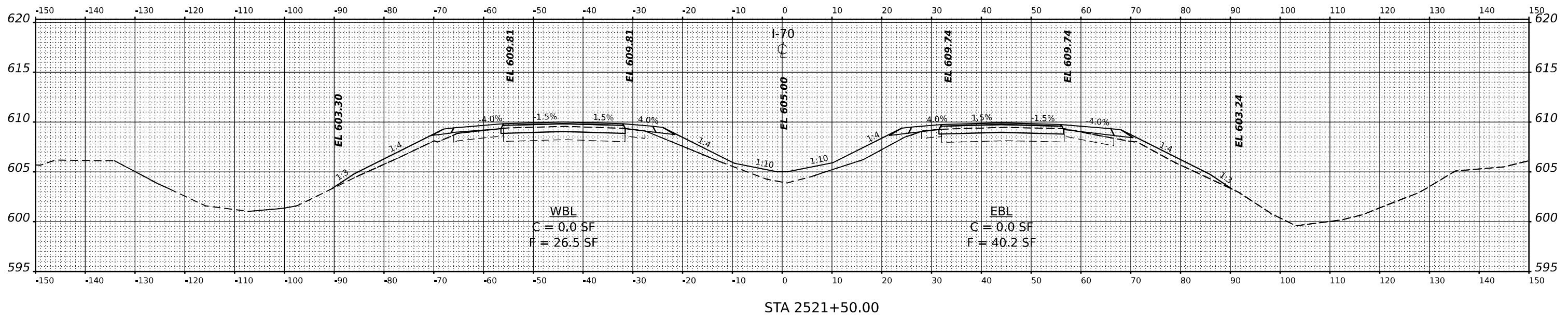
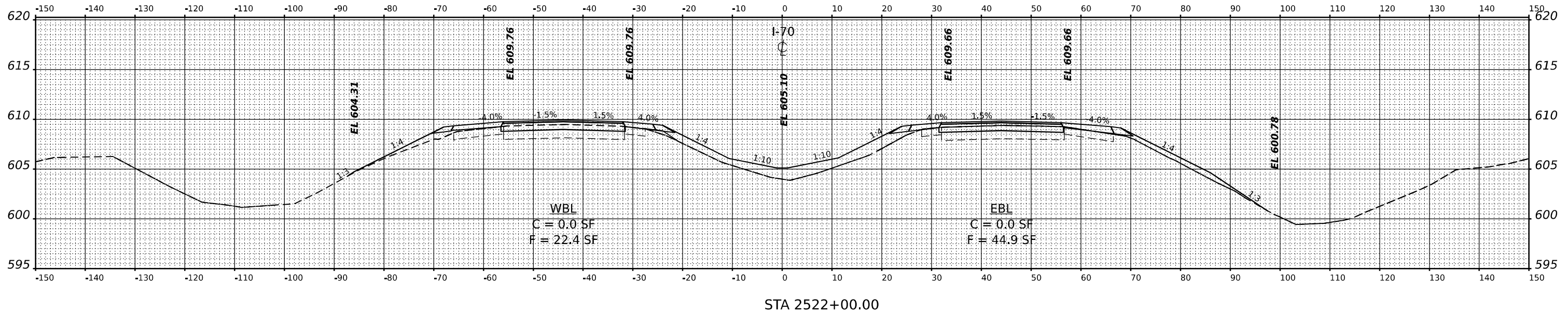
SCALE: N.T.S. SHEET OF SHEETS STA.

F.A.I. RTE.	SECTION	COUNTY	TOTAL SHEETS	SHEET NO.
70	(25+1, 25-5) R	EFFINGHAM	790	555
CONTRACT NO. 74599				
ILLINOIS FED. AID PROJECT				

DATE	
BY	
SURVEYED	
PLOTTED	
TEMPLATE	
NOTE BOOK	
AREAS CHECKED	
NO.	

DATE	
BY	
SURVEYED	
PLOTTED	
TEMPLATE	
NOTE BOOK	
AREAS CHECKED	
NO.	

MODEL: F:\1 - 251+50.00 R2
 FILE NAME: p:\blm\blm\jerry\2022\251+50.00 R2\PROJECTS\2021\13 - BDT DT PTB 1974S 170 Road\blm\LOT10A.dwg Sheets\DT1974S170.dwg



USER NAME	tsingle	DESIGNED	-	REVISED	-
DRAWN	-	DRAWN	-	REVISED	-
PLLOT SCALE	0.16666667 1/in.	CHECKED	-	REVISED	-
PLLOT DATE	3/16/2022	DATE	-	REVISED	-

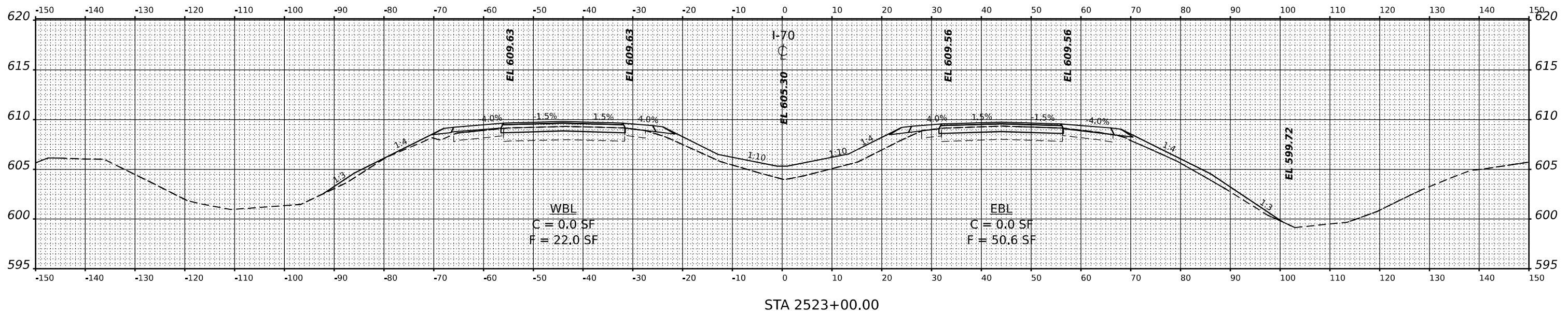
**STATE OF ILLINOIS
 DEPARTMENT OF TRANSPORTATION**

CROSS SECTIONS

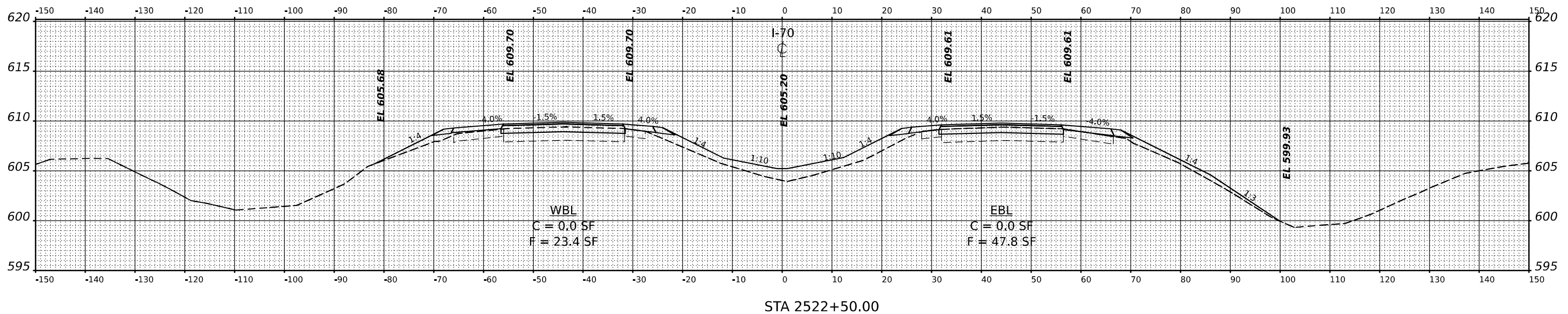
SCALE: N.T.S. SHEET OF SHEETS STA.

F.A.I. RTE.	SECTION	COUNTY	TOTAL SHEETS	SHEET NO.
70	(25+1, 25-5) R	EFFINGHAM	790	556
CONTRACT NO. 74599				
ILLINOIS FED. AID PROJECT				

DATE	
BY	
SURVEYED	
PLOTTED	
NOTE BOOK	
TEMPLATE	
AREAS	
AREAS CHECKED	



DATE	
BY	
SURVEYED	
PLOTTED	
NOTE BOOK	
TEMPLATE	
AREAS	
AREAS CHECKED	



MODEL: F:\1 - 2522+50.00 R2
FILE NAME: p:\2522+50.00 R2

USER NAME	tsingle	DESIGNED	-	REVISED	-
		DRAWN	-	REVISED	-
PLOT SCALE	0.16666667 1/in.	CHECKED	-	REVISED	-
PLOT DATE	3/16/2022	DATE	-	REVISED	-

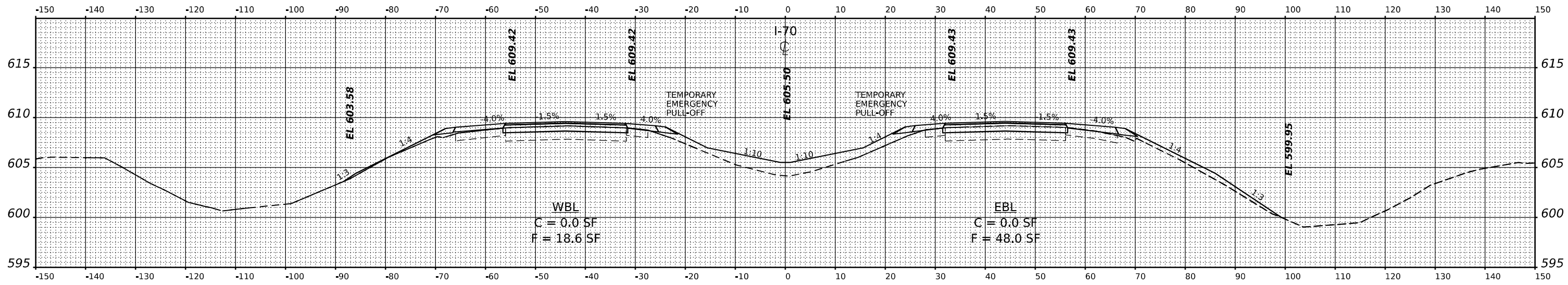
**STATE OF ILLINOIS
DEPARTMENT OF TRANSPORTATION**

CROSS SECTIONS

SCALE: N.T.S. SHEET OF SHEETS STA.

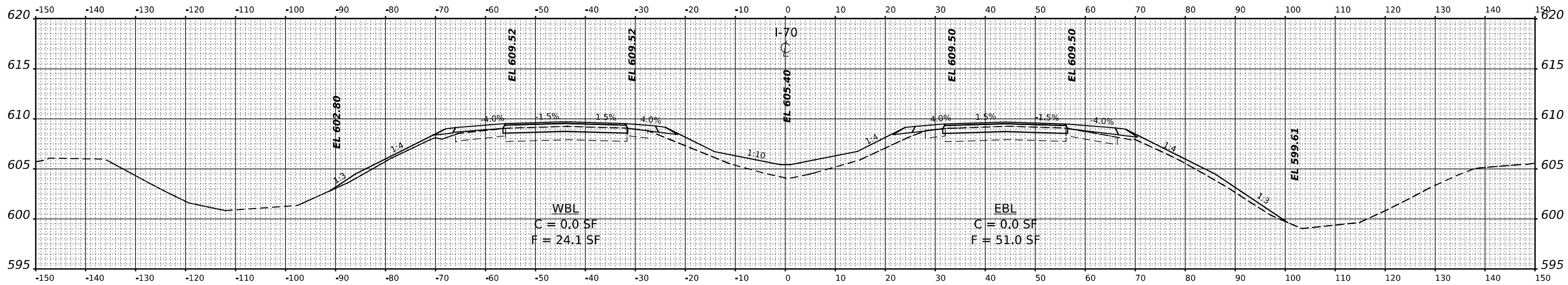
F.A.I. RTE.	SECTION	COUNTY	TOTAL SHEETS	SHEET NO.
70	(25+1, 25-5) R	EFFINGHAM	790	557
CONTRACT NO. 74599				
ILLINOIS FED. AID PROJECT				

DATE	
BY	
DATE	
SURVEYED	
PLOTTED	
NOTE BOOK	
TEMPLE	
AREAS	
AREAS CHECKED	
NO.	



STA 2524+00.00

DATE	
BY	
DATE	
SURVEYED	
PLOTTED	
NOTE BOOK	
TEMPLE	
AREAS	
AREAS CHECKED	
NO.	



STA 2523+50.00

USER NAME	ts@le	DESIGNED	-	REVISED	-
		DRAWN	-	REVISED	-
PLOT SCALE	0.16666667' / in.	CHECKED	-	REVISED	-
PLOT DATE	3/16/2022	DATE	-	REVISED	-

**STATE OF ILLINOIS
DEPARTMENT OF TRANSPORTATION**

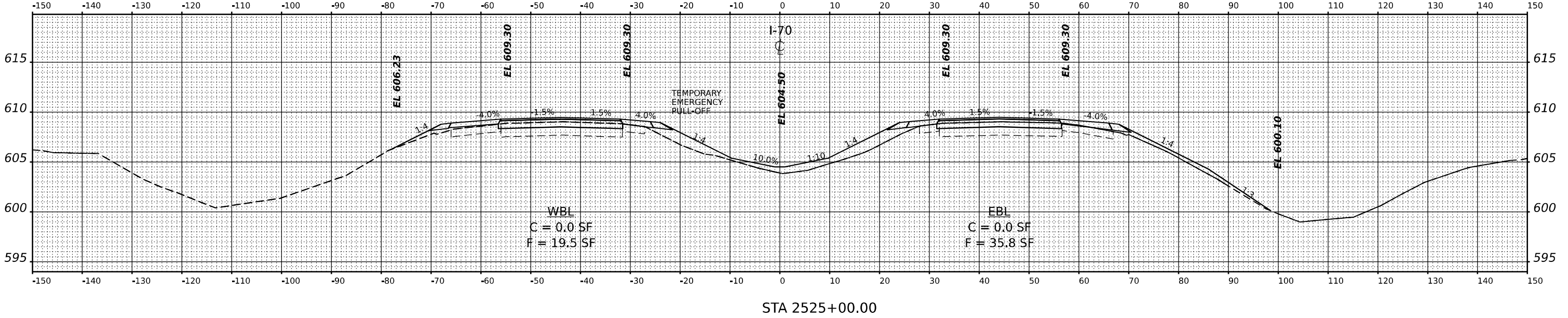
CROSS SECTIONS

SCALE: N.T.S. SHEET OF SHEETS STA.

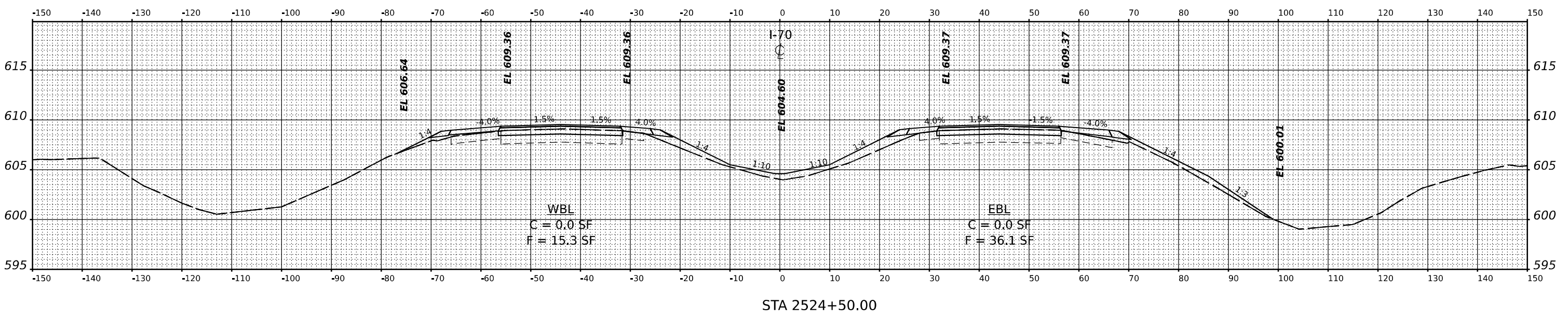
F.A.I. RTE.	SECTION	COUNTY	TOTAL SHEETS	SHEET NO.
70	(25+1, 25-5) R	EFFINGHAM	790	558
CONTRACT NO. 74599				
ILLINOIS FED. AID PROJECT				

MODEL: F71 - 2524+00.00 R2
FILE NAME: p:\projects\74599\252400\252400_PLOT1.CAD; Sheets\74599\252400_PLOT1.dgn

DATE	
BY	
SURVEYED	
PLOTTED	
TEMPLATE	
NOTE BOOK	
AREAS CHECKED	
NO.	



DATE	
BY	
SURVEYED	
PLOTTED	
TEMPLATE	
NOTE BOOK	
AREAS CHECKED	
NO.	



USER NAME	tsingle	DESIGNED	-	REVISED	-
		DRAWN	-	REVISED	-
PLOT SCALE	0.16666667 1/in.	CHECKED	-	REVISED	-
PLOT DATE	3/16/2022	DATE	-	REVISED	-

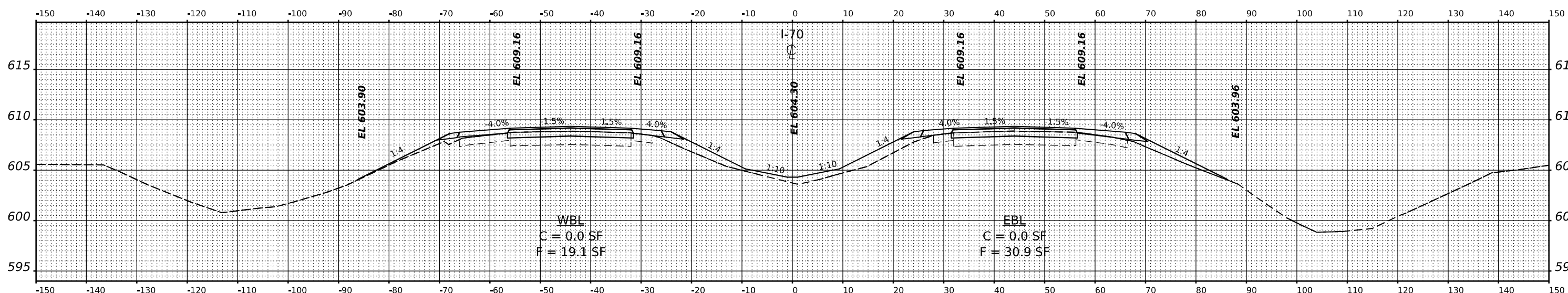
**STATE OF ILLINOIS
DEPARTMENT OF TRANSPORTATION**

CROSS SECTIONS			
SCALE: N.T.S.	SHEET	OF	SHEETS
			STA.

F.A.I. RTE.	SECTION	COUNTY	TOTAL SHEETS	SHEET NO.
70	(25-4-1, 25-5) R	EFFINGHAM	790	559
CONTRACT NO. 74599				
ILLINOIS FED. AID PROJECT				

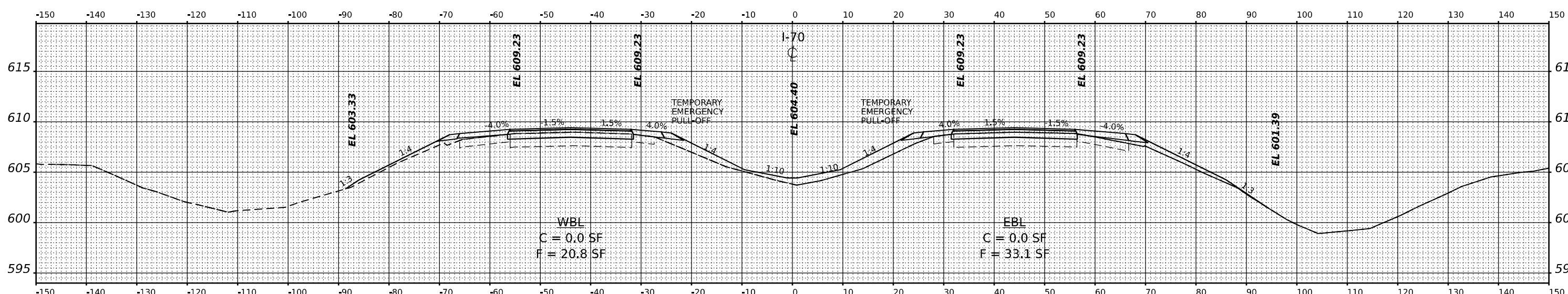
MODEL: I71 - 254-500 R2
 FILE NAME: p:\b\m\g\j\l\c\m\h\m\m\m\m\m\c\Documents\BFW\PROJECTS\2020 PROJECTS\20413 - BDT DT PTB - 197455 - 170 Road\Section\LOT\CAD_Sheets\I71-254-500 R2.dgn

DATE	
BY	
SURVEYED	
PLOTTED	
TEMPLATE	
NOTE BOOK	
AREAS CHECKED	
NO.	



STA 2526+00.00

DATE	
BY	
SURVEYED	
PLOTTED	
TEMPLATE	
NOTE BOOK	
AREAS CHECKED	
NO.	



STA 2525+50.00

MODEL: I71 - 2525-ROAD R2
FILE NAME: p:\2025\road\2525\2525\PROJECTS\2025\PROJECTS\2025\I71-Road\Road\I71-ROAD\I71-ROAD.dwg

USER NAME	ts@rdg	DESIGNED	-	REVISED	-
DRAWN	-	REVISION	-	REVISION	-
PLOT SCALE	0.16666667 / in.	CHECKED	-	REVISION	-
PLOT DATE	3/16/2022	DATE	-	REVISION	-

STATE OF ILLINOIS
DEPARTMENT OF TRANSPORTATION

CROSS SECTIONS

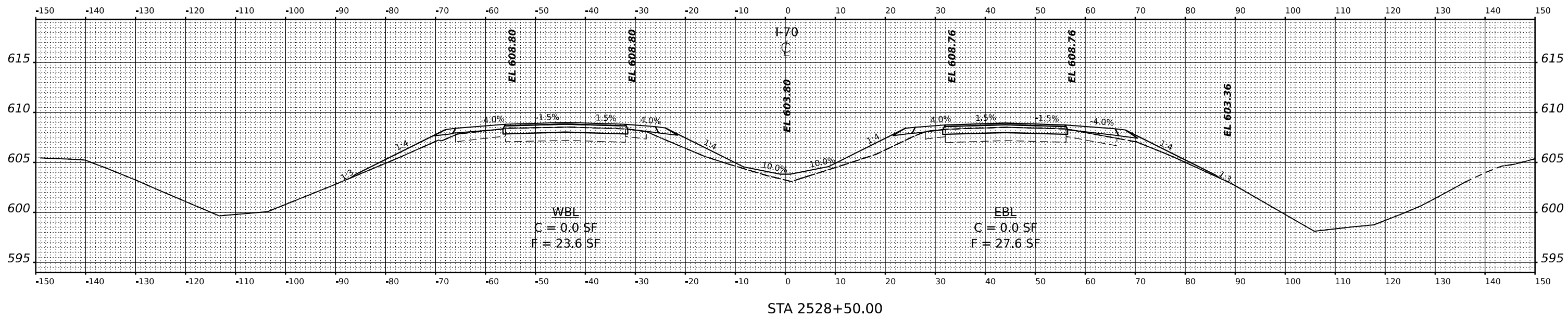
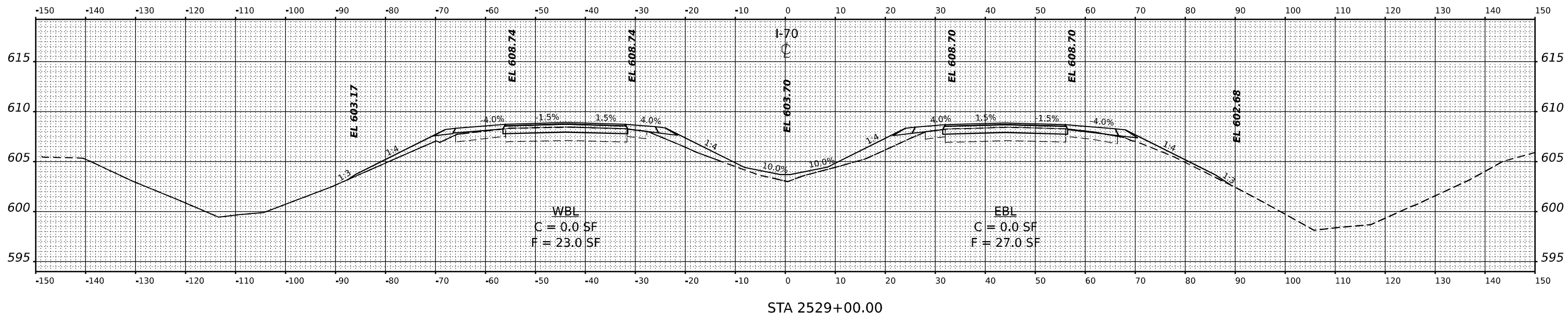
SCALE: N.T.S. SHEET OF SHEETS STA.

F.A.I. RTE.	SECTION	COUNTY	TOTAL SHEETS	SHEET NO.
70	(25-4-1, 25-5) R	EFFINGHAM	790	560
CONTRACT NO. 74599				
ILLINOIS FED. AID PROJECT				

DATE	
BY	
FINAL SURVEY	SURVEYED
NOTE BOOK	PLOTTED
NO.	TEMPLATE
	AREAS CHECKED

DATE	
BY	
ORIGINAL SURVEY	SURVEYED
NOTE BOOK	PLOTTED
NO.	TEMPLATE
	AREAS CHECKED

MODEL: F:\1 - 2529-HQ-02
 FILE NAME: p:\2529-HQ-02\2529-PROJ\2529-PROJECTS\2529-PROJECTS\2529-STA 2529+00.DWG
 SHEET: 074538.dwg



USER NAME	tsingle	DESIGNED	-	REVISED	-
		DRAWN	-	REVISED	-
PLOT SCALE	0.16666667 1/in.	CHECKED	-	REVISED	-
PLOT DATE	3/16/2022	DATE	-	REVISED	-

STATE OF ILLINOIS
 DEPARTMENT OF TRANSPORTATION

CROSS SECTIONS

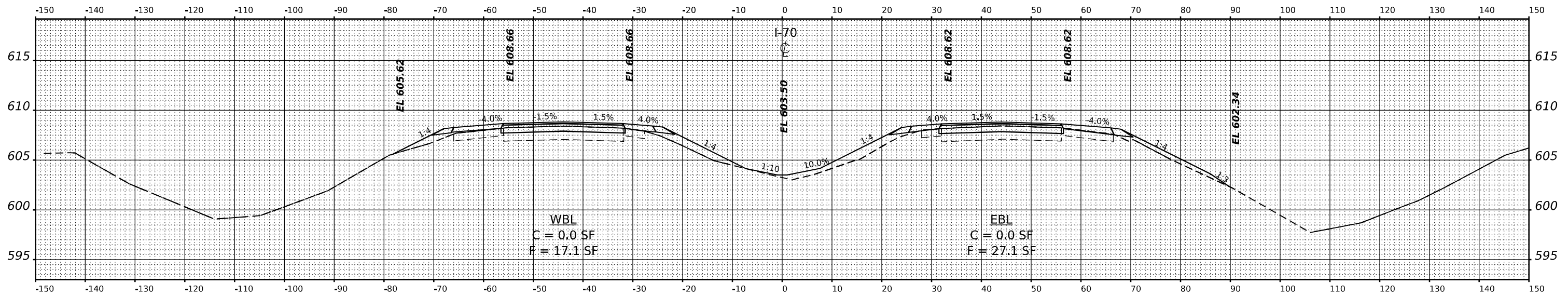
SCALE: N.T.S. SHEET OF SHEETS STA.

F.A.I. RTE.	SECTION	COUNTY	TOTAL SHEETS	SHEET NO.
70	(25-4+1, 25-5) R	EFFINGHAM	790	563
CONTRACT NO. 74599				
ILLINOIS FED. AID PROJECT				

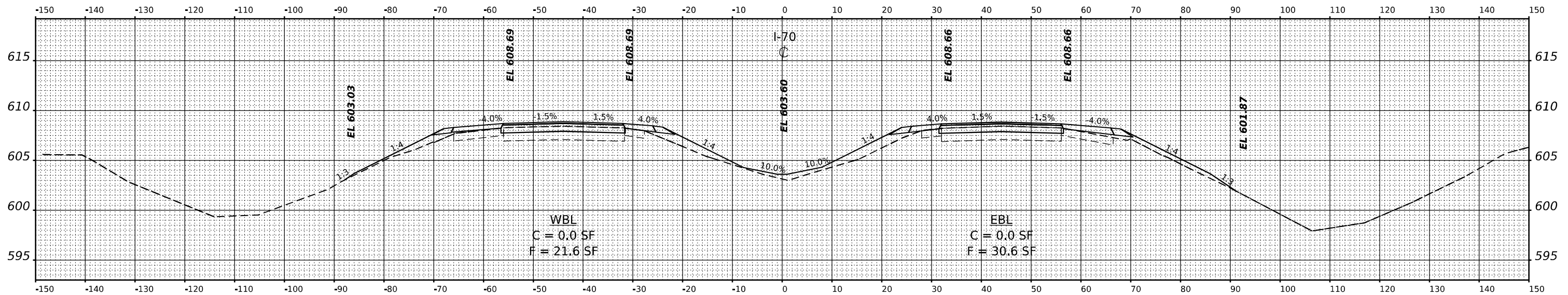
DATE	
BY	
SURVEYED	
PLOTTED	
TEMPLATE	
NOTE BOOK	
AREAS	
AREAS CHECKED	
NO.	

DATE	
BY	
SURVEYED	
PLOTTED	
TEMPLATE	
NOTE BOOK	
AREAS	
AREAS CHECKED	
NO.	

MODEL: I71 - 2529-HQAD R2
 FILE NAME: p:\work\mtd\jerry\2529-HQAD\2529-PROJECTS\2529-PROJECTS\2529-13-BDOT DTB 1974-AS 1-10-Roadwork\DOT\LOAD_Sheets\7459\Sheet54.rvt



STA 2530+00.00



STA 2529+50.00

USER NAME	tsingle	DESIGNED	-	REVISED	-
		DRAWN	-	REVISED	-
PLOT SCALE	0.16666667 / in.	CHECKED	-	REVISED	-
PLOT DATE	3/16/2022	DATE	-	REVISED	-

STATE OF ILLINOIS
DEPARTMENT OF TRANSPORTATION

CROSS SECTIONS

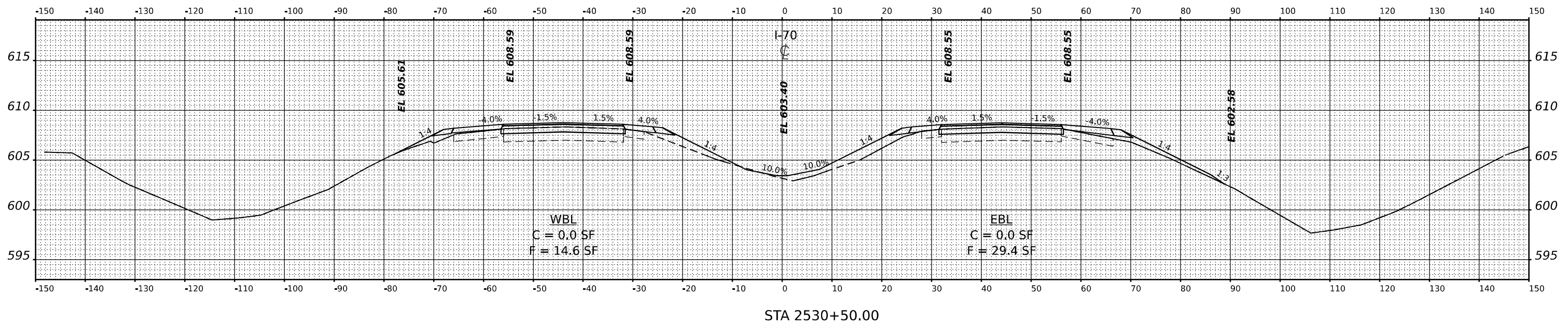
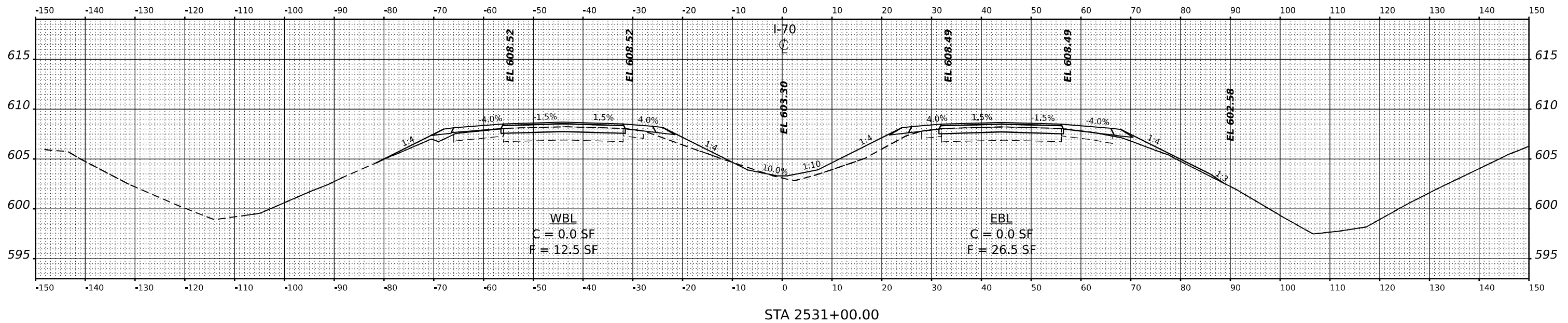
SCALE: N.T.S. SHEET OF SHEETS STA.

F.A.I. RTE.	SECTION	COUNTY	TOTAL SHEETS	SHEET NO.
70	(25-4-1, 25-5) R	EFFINGHAM	790	564
				CONTRACT NO. 74599
ILLINOIS FED. AID PROJECT				

DATE	
BY	
SURVEYED	
PLOTTED	
TEMPLATE	
NOTE BOOK	
AREAS	
CHECKED	
NO.	

DATE	
BY	
SURVEYED	
PLOTTED	
TEMPLATE	
NOTE BOOK	
AREAS	
CHECKED	
NO.	

MODEL: I71 - 2550-HQAD R2
 FILE NAME: p:\bwin\jerry\2022\mch\mch\2022\PROJECTS\2020\PROJECTS\2013 - BDOT DTB 1974-AS 1-10 Rubicon\DOT\LOAD_Sheets\074595\mch\CS1-P-CP.dgn



USER NAME	tsingle	DESIGNED	-	REVISED	-
DRAWN	-	DRAWN	-	REVISED	-
CHECKED	-	CHECKED	-	REVISED	-
DATE	-	DATE	-	REVISED	-
PLOT SCALE	0.16666667 / in.				
PLOT DATE	3/16/2022				

**STATE OF ILLINOIS
 DEPARTMENT OF TRANSPORTATION**

CROSS SECTIONS

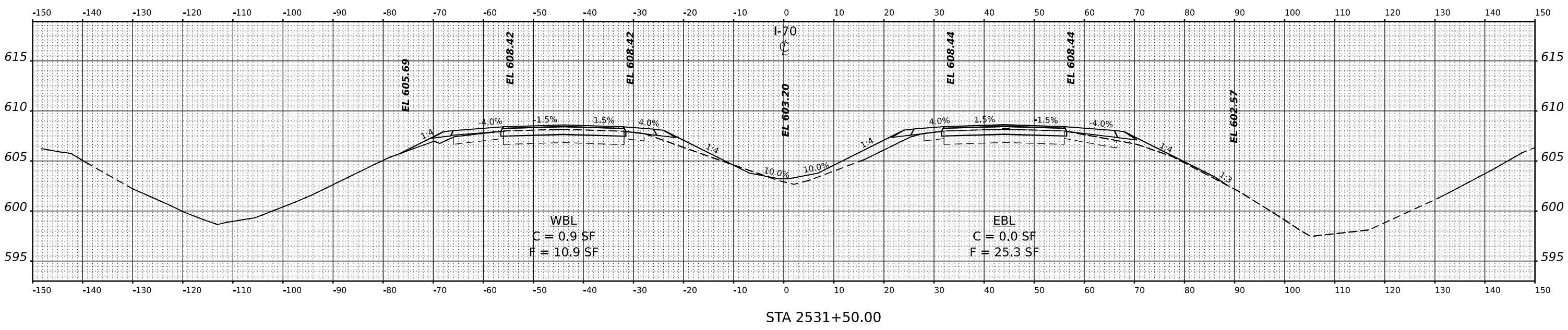
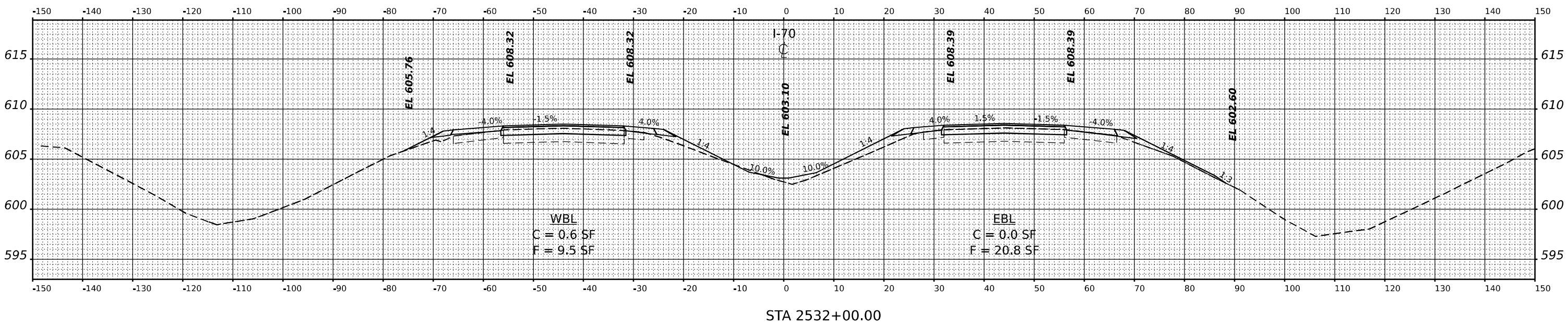
SCALE: N.T.S. SHEET OF SHEETS STA.

F.A.I. RTE.	SECTION	COUNTY	TOTAL SHEETS	SHEET NO.
70	(25-4-1, 25-5) R	EFFINGHAM	790	565
CONTRACT NO. 74599				
ILLINOIS FED. AID PROJECT				

DATE	
BY	
SURVEYED	
PLOTTED	
TEMPLATE	
NOTE BOOK	
AREAS	
CHECKED	
NO.	

DATE	
BY	
SURVEYED	
PLOTTED	
TEMPLATE	
NOTE BOOK	
AREAS	
CHECKED	
NO.	

MODEL: I71 - 251+50.00 R2
 FILE NAME: p:\bwin\jerry\2022\mch\2022\PROJECTS\2021\B01 DT PTB 1974S 1-10 Ruck\B01\LOT\CAD_Sheets\74599\ch\CS1-Paper.dgn



USER NAME	ts@rdg	DESIGNED	-	REVISED	-
		DRAWN	-	REVISED	-
PLOT SCALE	0.16666667 1/in.	CHECKED	-	REVISED	-
PLOT DATE	3/16/2022	DATE	-	REVISED	-

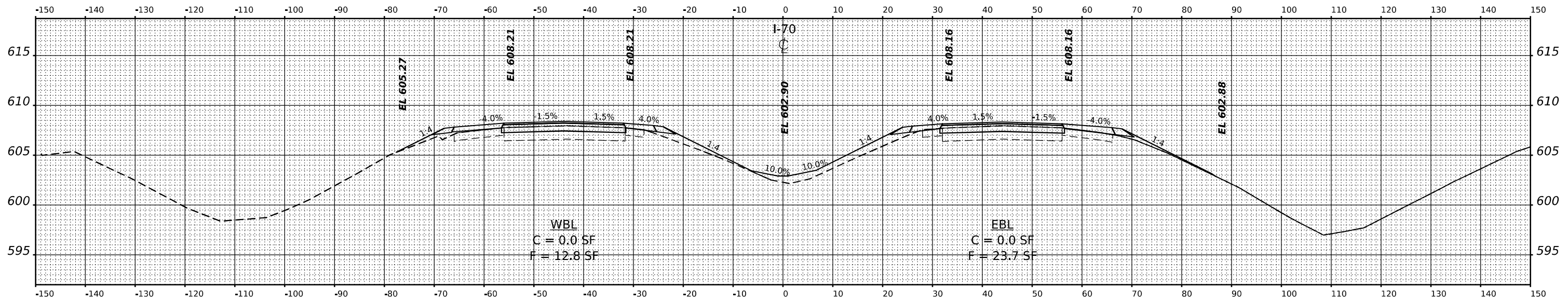
**STATE OF ILLINOIS
 DEPARTMENT OF TRANSPORTATION**

CROSS SECTIONS

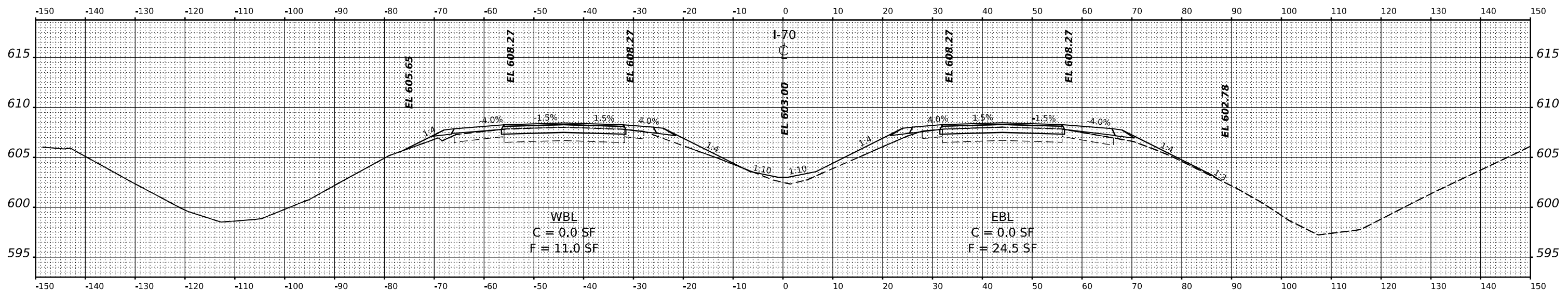
SCALE: N.T.S. SHEET OF SHEETS STA.

F.A.I. RTE.	SECTION	COUNTY	TOTAL SHEETS	SHEET NO.
70	(25+1, 25-5) R	EFFINGHAM	790	566
CONTRACT NO. 74599				
ILLINOIS FED. AID PROJECT				

DATE	
BY	
SURVEYED	
PLOTTED	
TEMPLATE	
NOTE BOOK	
AREAS CHECKED	
NO.	



DATE	
BY	
SURVEYED	
PLOTTED	
TEMPLATE	
NOTE BOOK	
AREAS CHECKED	
NO.	



MODEL: F:\1-2532+50.00 R2
FILE NAME: p:\2532+50.00 R2

USER NAME	ts@igle	DESIGNED	-	REVISED	-
		DRAWN	-	REVISED	-
PLOT SCALE	0.16666667 1/in.	CHECKED	-	REVISED	-
PLOT DATE	3/16/2022	DATE	-	REVISED	-

**STATE OF ILLINOIS
DEPARTMENT OF TRANSPORTATION**

CROSS SECTIONS

SCALE: N.T.S. SHEET OF SHEETS STA.

F.A.I. RTE.	SECTION	COUNTY	TOTAL SHEETS	SHEET NO.
70	(25+1, 25-5) R	EFFINGHAM	790	567
CONTRACT NO. 74599				

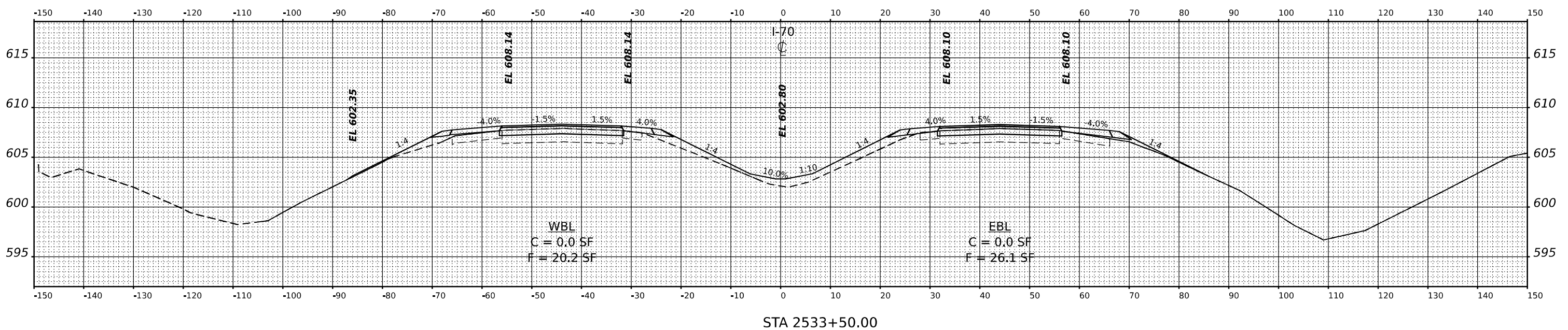
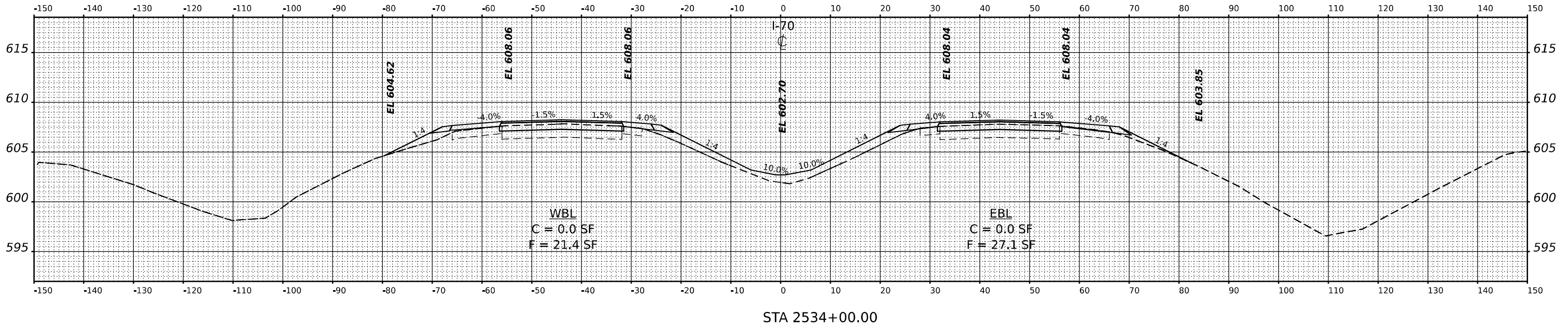
ILLINOIS FED. AID PROJECT

BY	DATE

FINAL SURVEY NO.	SURVEY PLOTTED

BY	DATE

ORIGINAL SURVEY NO.	SURVEY PLOTTED



USER NAME ■ tsingle	DESIGNED -	REVISED -
	DRAWN -	REVISED -
PLOT SCALE ■ 0.16666667' / in.	CHECKED -	REVISED -
PLOT DATE ■ 3/16/2022	DATE -	REVISED -

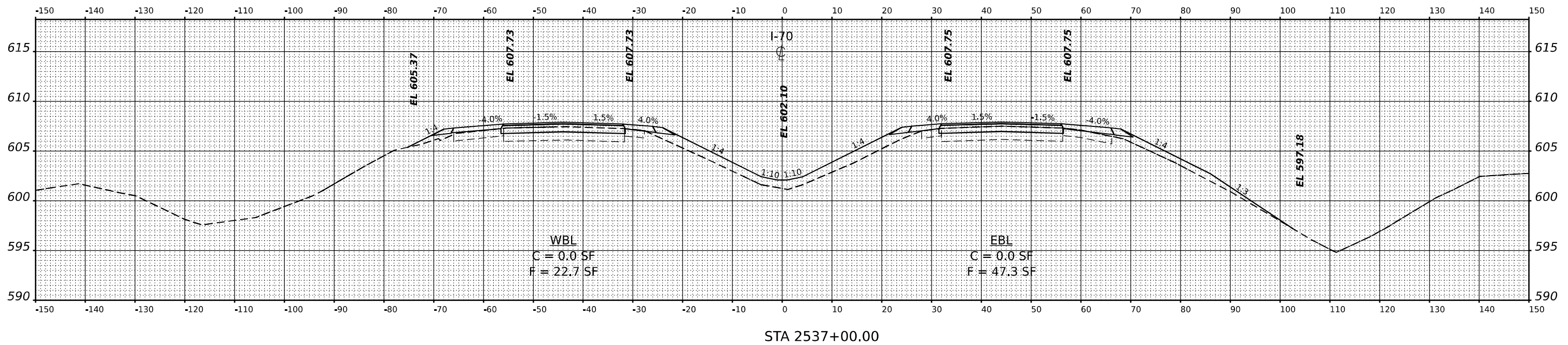
**STATE OF ILLINOIS
DEPARTMENT OF TRANSPORTATION**

CROSS SECTIONS			
SCALE: N.T.S.	SHEET	OF SHEETS	STA.

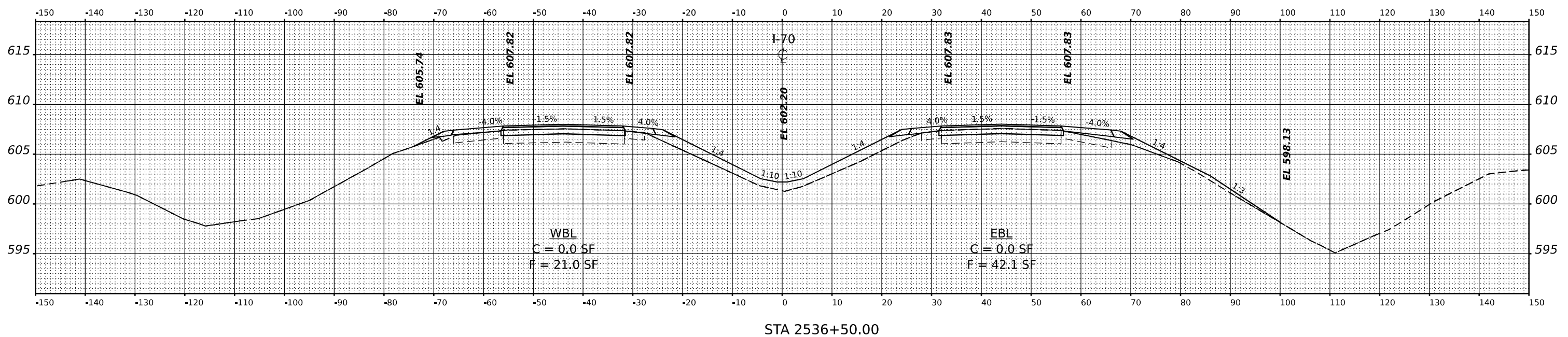
F.A.I. RTE. 70	SECTION (25+4-1, 25-5) R	COUNTY EFFINGHAM	TOTAL SHEETS 790	SHEET NO. 568
CONTRACT NO. 74599				

ILLINOIS FED. AID PROJECT

DATE	
BY	
FINAL SURVEY	SURVEYED
NOTE BOOK	PLOTTED
NO.	TEMPLATE
	AREAS CHECKED



DATE	
BY	
ORIGINAL SURVEY	SURVEYED
NOTE BOOK	PLOTTED
NO.	TEMPLATE
	AREAS CHECKED



MODEL: F:\1 - 2536+50.00 R2
FILE NAME: p:\bhamme\jerry\cadd\msh\msh\work\2020\PROJECTS\2013 - BDOT DTB 1974S 1-10 Ruckelshaus\DOT\CADD_Sheets\074598\CS1.Pc3

USER NAME	ts@igle	DESIGNED	-	REVISED	-
		DRAWN	-	REVISED	-
PLOT SCALE	0.16666667 / in.	CHECKED	-	REVISED	-
PLOT DATE	3/16/2022	DATE	-	REVISED	-

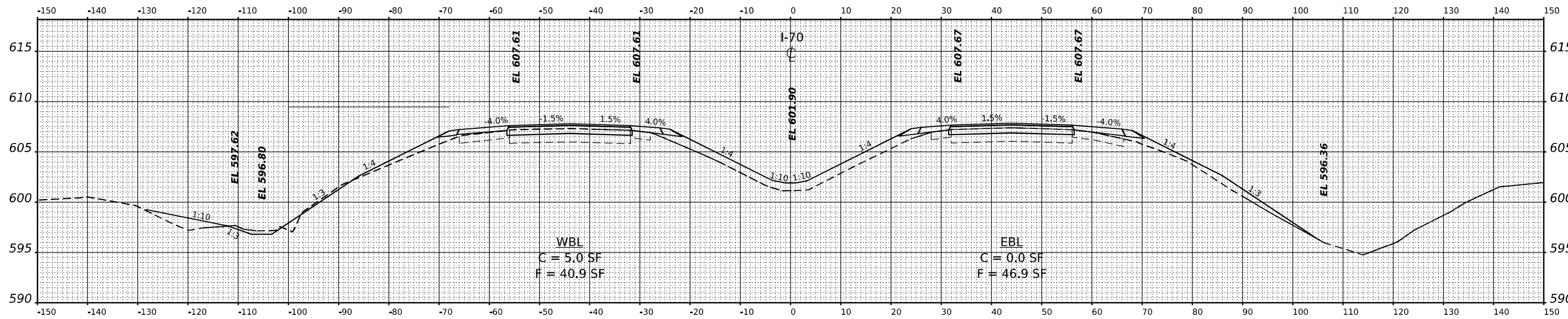
**STATE OF ILLINOIS
DEPARTMENT OF TRANSPORTATION**

CROSS SECTIONS

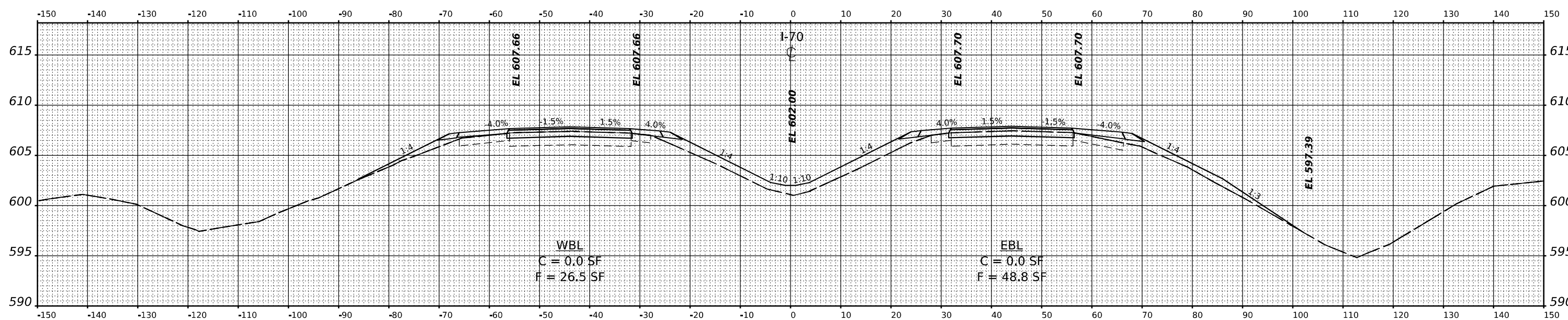
SCALE: N.T.S. SHEET OF SHEETS STA.

F.A.I. RTE.	SECTION	COUNTY	TOTAL SHEETS	SHEET NO.
70	(25+1, 25-5) R	EFFINGHAM	790	571
CONTRACT NO. 74599				
ILLINOIS FED. AID PROJECT				

BY	DATE
SURVEYED	PLOTTED
NOTE BOOK	TEMPLATE
AREAS CHECKED	AREAS CHECKED
NO.	



STA 2538+00.00



STA 2537+50.00

BY	DATE
SURVEYED	PLOTTED
NOTE BOOK	TEMPLATE
AREAS CHECKED	AREAS CHECKED
NO.	

USER NAME	tsingle	DESIGNED	-	REVISED	-
		DRAWN	-	REVISED	-
PLOT SCALE	0.16666667 1/in.	CHECKED	-	REVISED	-
PLOT DATE	3/16/2022	DATE	-	REVISED	-

**STATE OF ILLINOIS
DEPARTMENT OF TRANSPORTATION**

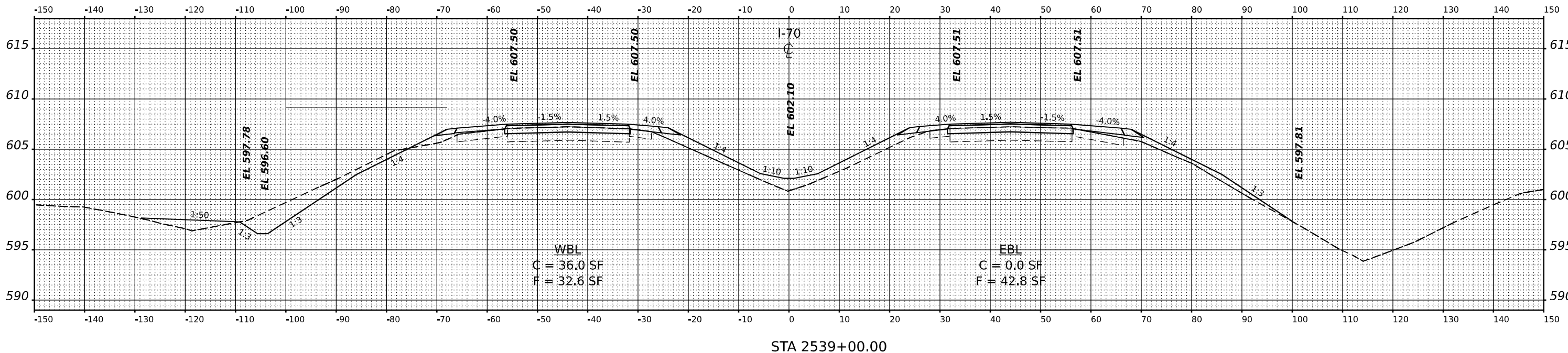
CROSS SECTIONS

SCALE: N.T.S. SHEET OF SHEETS STA.

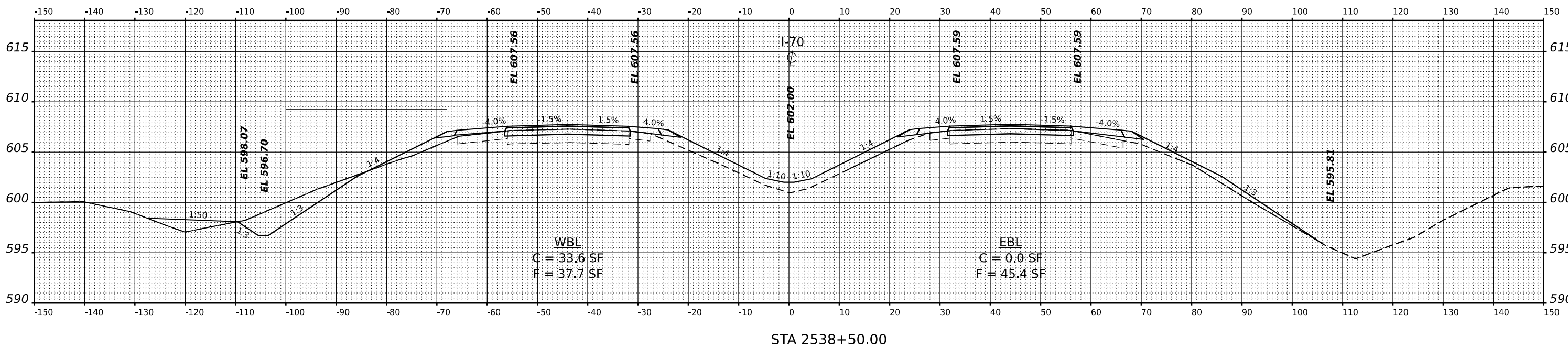
F.A.I. RTE.	SECTION	COUNTY	TOTAL SHEETS	SHEET NO.
70	(25+1, 25-5) R	EFFINGHAM	790	572
CONTRACT NO. 74599				
ILLINOIS FED. AID PROJECT				

MODEL: P1 - 2537+50.00 R2
FILE NAME: p:\blm\blm\jdm\2022\2022\2022\PROJECTS\2022\PROJECTS\2023\DOT DT P1B 197455 170 Rub\blm\DOT\LOAD_Sheets\2538\2538\Sta2538.rvt

DATE	
BY	
SURVEYED	
PLOTTED	
TEMPLATE	
NOTE BOOK	
AREAS CHECKED	
NO.	



DATE	
BY	
SURVEYED	
PLOTTED	
TEMPLATE	
NOTE BOOK	
AREAS CHECKED	
NO.	



USER NAME	tsjgk	DESIGNED	-	REVISED	-
PLOT SCALE	0.16666667 / in.	DRAWN	-	REVISED	-
PLOT DATE	3/16/2022	CHECKED	-	REVISED	-
		DATE	-	REVISED	-

**STATE OF ILLINOIS
DEPARTMENT OF TRANSPORTATION**

CROSS SECTIONS

SCALE: N.T.S. SHEET OF SHEETS STA.

F.A.I. RTE.	SECTION	COUNTY	TOTAL SHEETS	SHEET NO.
70	(25+1, 25-5) R	EFFINGHAM	790	573
CONTRACT NO. 74599				

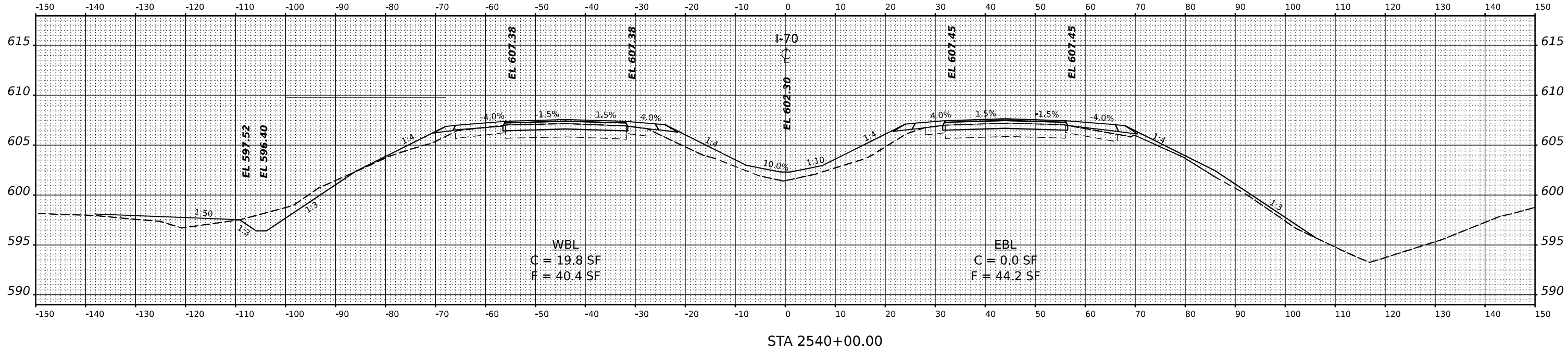
ILLINOIS FED. AID PROJECT

MODEL: F:\71-2539-50-00.R2

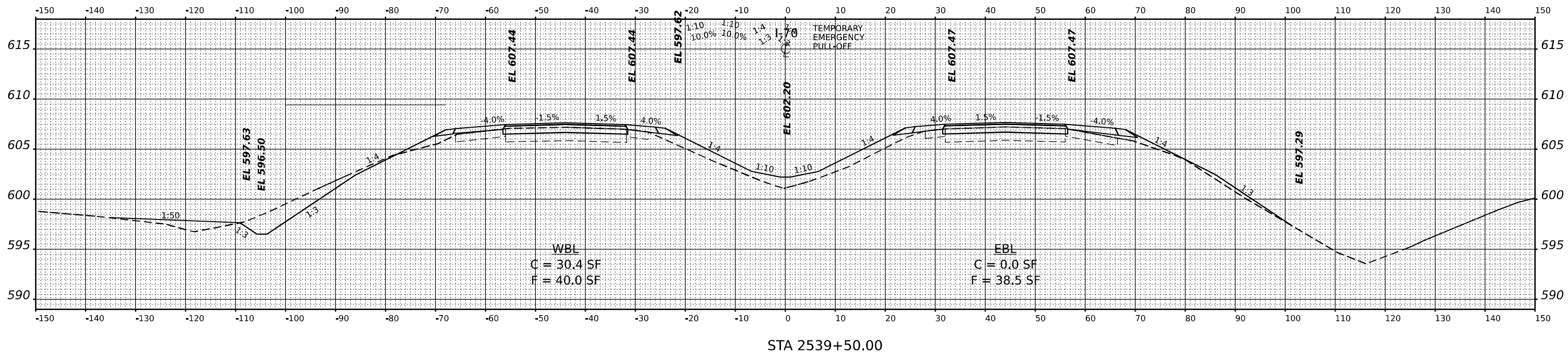
FILE NAME: p:\data\mvs\jerry\lca\mvs\mvs\mvs\71-2539-50-00.R2

DATE: BY: SURVEYED: PLOTTED: TEMPLATE: NOTE BOOK: AREAS CHECKED: NO.

DATE	
BY	
FINAL SURVEY	SURVEYED
NOTE BOOK	PLOTTED
NO.	TEMPLATE
	AREAS
	CHECKED



DATE	
BY	
ORIGINAL SURVEY	SURVEYED
NOTE BOOK	PLOTTED
NO.	TEMPLATE
	AREAS
	CHECKED



MODEL: F1 - 2539+50.00 R2
FILE NAME: p:\2539+50.00 R2

USER NAME	tsingle	DESIGNED	-	REVISED	-
		DRAWN	-	REVISED	-
PLOT SCALE	0.16666667 / in.	CHECKED	-	REVISED	-
PLOT DATE	3/16/2022	DATE	-	REVISED	-

**STATE OF ILLINOIS
DEPARTMENT OF TRANSPORTATION**

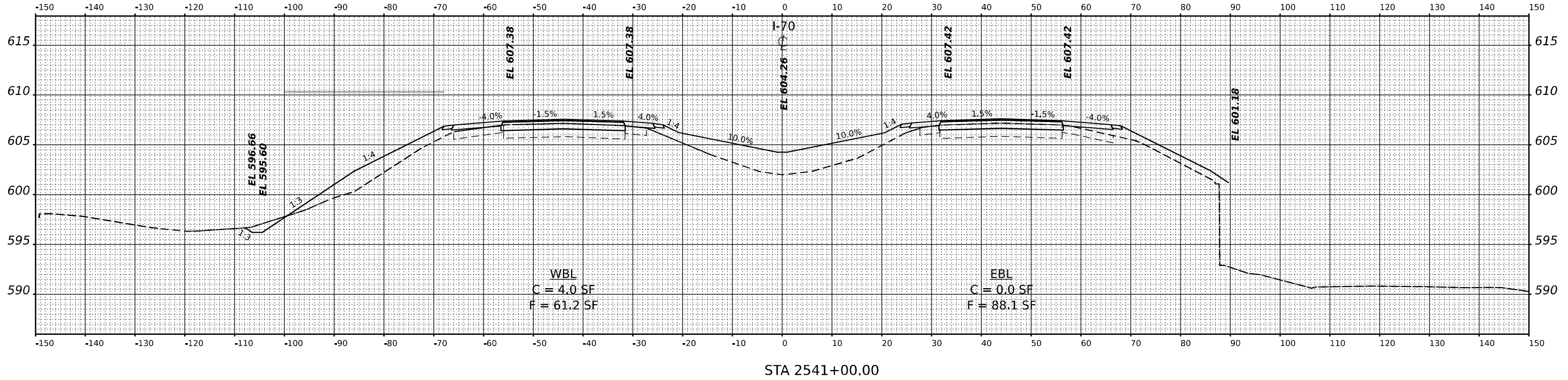
CROSS SECTIONS

SCALE: N.T.S. SHEET OF SHEETS STA.

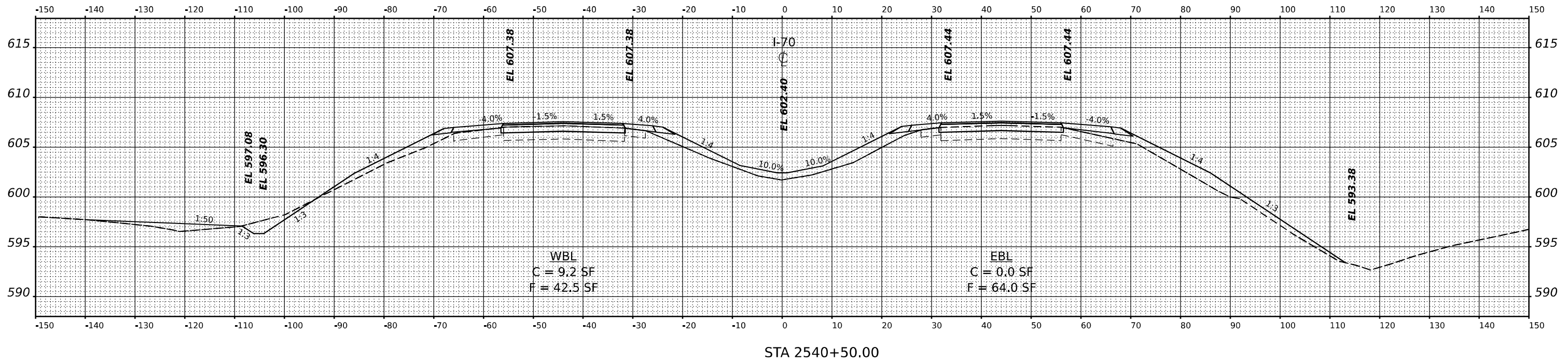
F.A.I. RTE.	SECTION	COUNTY	TOTAL SHEETS	SHEET NO.
70	(25+1, 25-5) R	EFFINGHAM	790	574
CONTRACT NO. 74599				
ILLINOIS FED. AID PROJECT				

BY	DATE

BY	DATE



STA 2541+00.00



STA 2540+50.00

USER NAME	ts@idg	DESIGNED	-
DRAWN	-	REVIS	-
CHECKED	-	REVIS	-
DATE	3/16/2022	REVIS	-

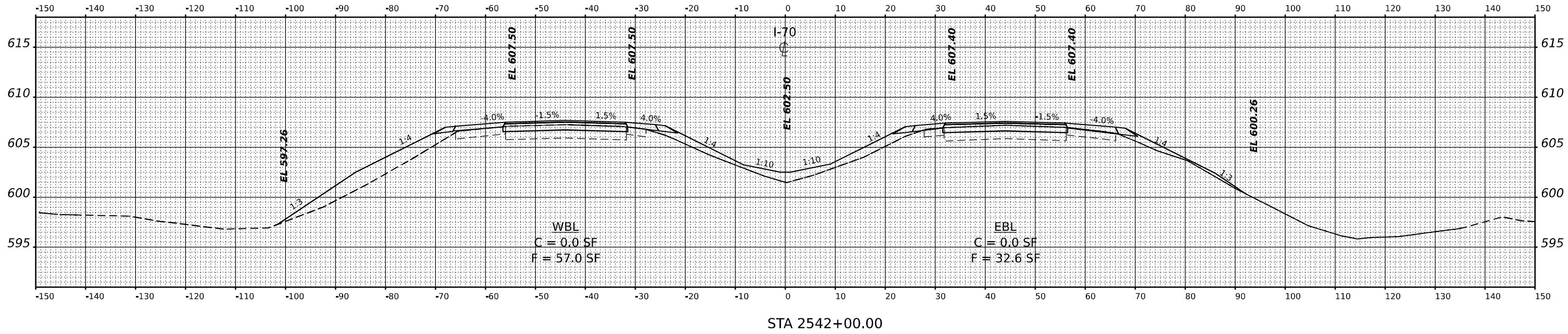
STATE OF ILLINOIS
DEPARTMENT OF TRANSPORTATION

CROSS SECTIONS

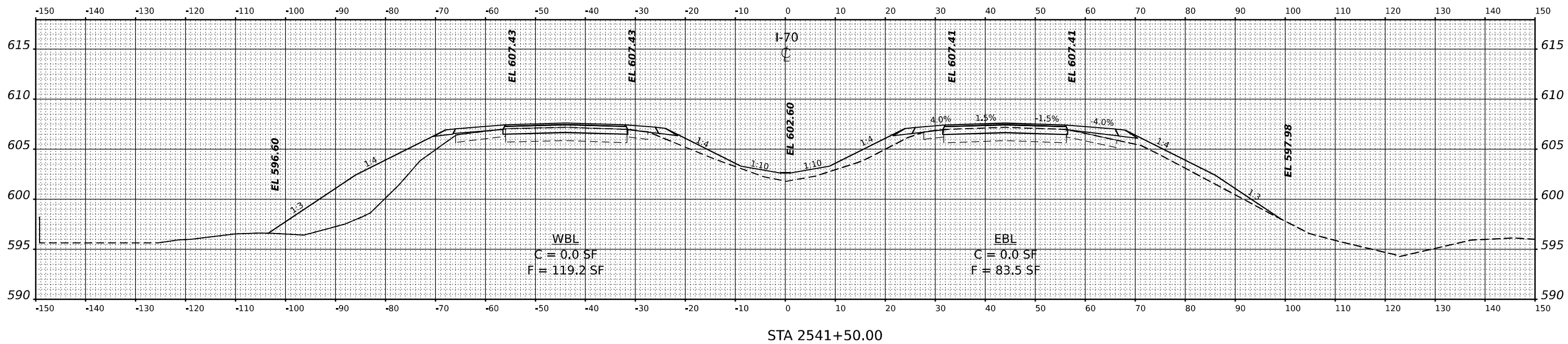
SCALE: N.T.S. SHEET OF SHEETS STA.

F.A.I. RTE.	SECTION	COUNTY	TOTAL SHEETS	SHEET NO.
70	(25+1, 25-5) R	EFFINGHAM	790	575
CONTRACT NO. 74599				
ILLINOIS	FED. AID PROJECT			

DATE	
BY	
FINAL SURVEY	SURVEYED
NOTE BOOK	PLOTTED
NO.	TEMPLATE
	AREAS CHECKED



DATE	
BY	
ORIGINAL SURVEY	SURVEYED
NOTE BOOK	PLOTTED
NO.	TEMPLATE
	AREAS CHECKED



MODEL: P1 • 2541+50.00 R2
FILE NAME: p:\2541+50.00 R2\2541+50.00 R2.dwg

USER NAME	ts@agile	DESIGNED	-	REVISED	-
		DRAWN	-	REVISED	-
PLOT SCALE	0.16666667 1/in.	CHECKED	-	REVISED	-
PLOT DATE	3/16/2022	DATE	-	REVISED	-

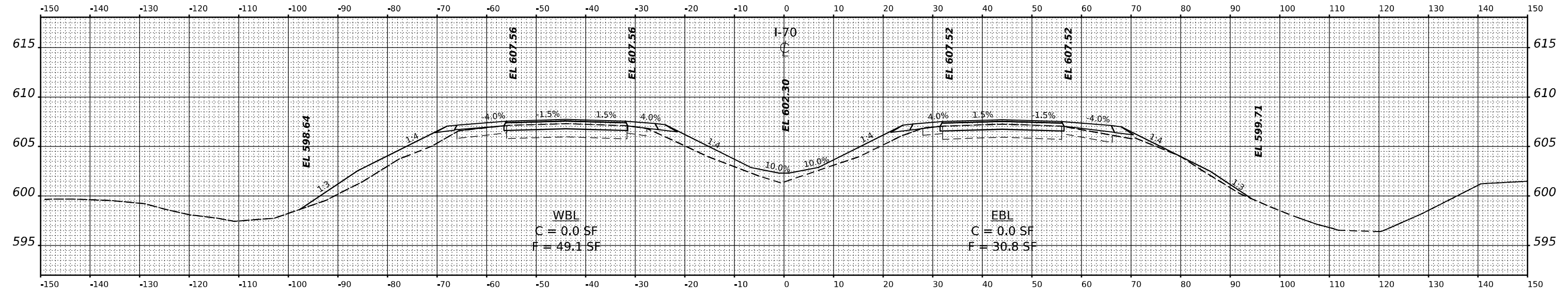
STATE OF ILLINOIS
DEPARTMENT OF TRANSPORTATION

CROSS SECTIONS

SCALE: N.T.S. SHEET OF SHEETS STA.

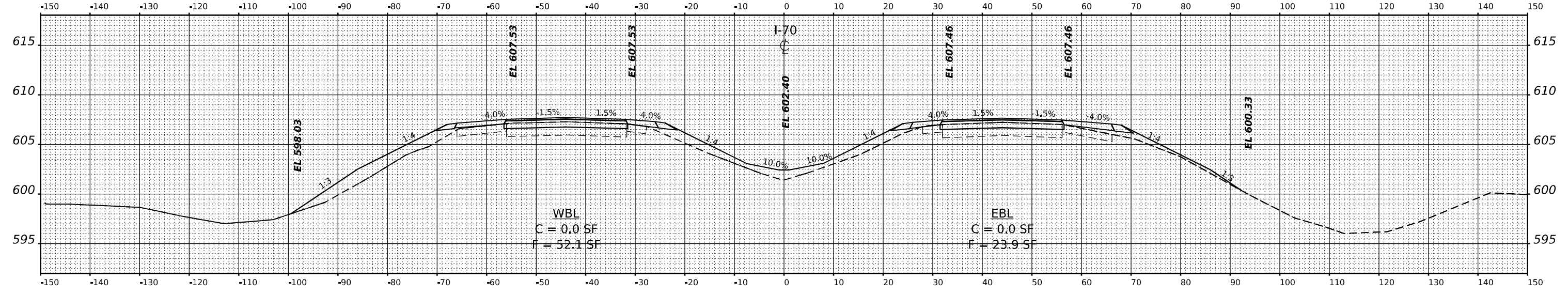
F.A.I. RTE.	SECTION	COUNTY	TOTAL SHEETS	SHEET NO.
70	(25+1, 25-5) R	EFFINGHAM	790	576
			CONTRACT NO. 74599	
ILLINOIS		FED. AID PROJECT		

DATE
BY
SURVEYED
PLOTTED
TEMPLATE
NOTE BOOK
AREAS CHECKED
NO.



STA 2543+00.00

DATE
BY
SURVEYED
PLOTTED
TEMPLATE
NOTE BOOK
AREAS CHECKED
NO.



STA 2542+50.00

MODEL: F:\1 - 2542+50.00 R2
 FILE NAME: p:\2020\m\2542+50.00 R2\2542+50.00 R2.dwg

USER NAME	tsingle
DESIGNED	-
DRAWN	-
PLOT SCALE	0.16666667 / in.
PLotted DATE	3/16/2022

DESIGNED	-
REVISEd	-
CHECKED	-
DATE	-
REVISEd	-

**STATE OF ILLINOIS
DEPARTMENT OF TRANSPORTATION**

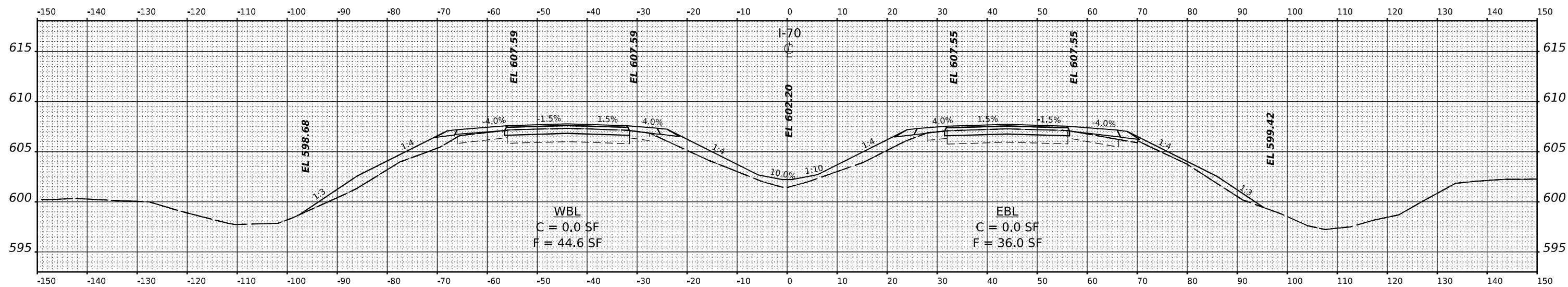
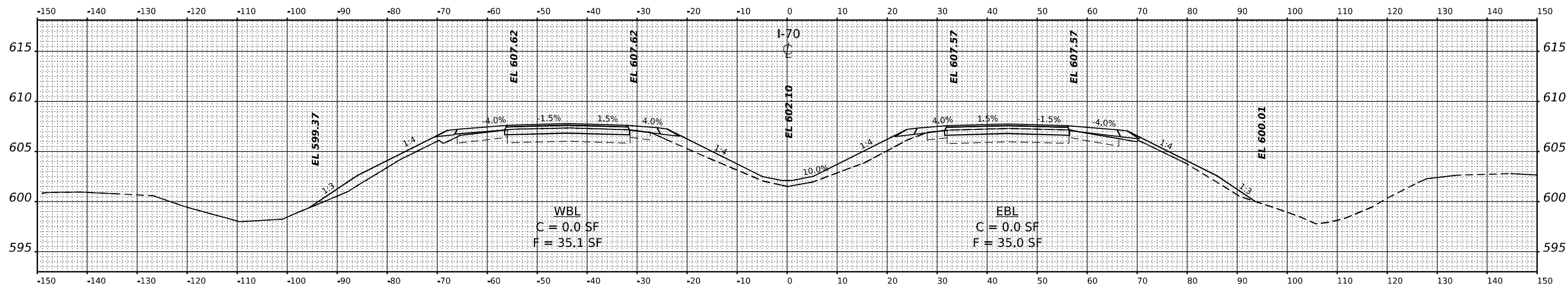
CROSS SECTIONS			
SCALE:	N.T.S.	SHEET	OF SHEETS

F.A.I. RTE.	SECTION	COUNTY	TOTAL SHEETS	SHEET NO.
70	(25+1, 25-5) R	EFFINGHAM	790	577
				CONTRACT NO. 74599
ILLINOIS		FED. AID PROJECT		

FINAL	SURVEYED	BY	DATE
SURVEY	PLOTTED		
NOTE BOOK	TEMPLATE		
NO.	AREAS CHECKED		

ORIGINAL	SURVEYED	BY	DATE
SURVEY	PLOTTED		
NOTE BOOK	TEMPLATE		
NO.	AREAS CHECKED		

MODEL: I71 - 2543-50-00 R2
 FILE NAME: p:\work\2022\2203\PROJECTS\2022\PROJECTS\20413 - BDOT DTB 197AS 1-10 Road\Station\LOT\LOAD_Sheets\071459Sheet58.rvt



USER NAME	DESIGNED -	REVISED -
PLOT SCALE	DRAWN -	REVISED -
PLOT DATE	CHECKED -	REVISED -
	DATE -	REVISED -

**STATE OF ILLINOIS
DEPARTMENT OF TRANSPORTATION**

CROSS SECTIONS

SCALE: N.T.S. SHEET OF SHEETS STA.

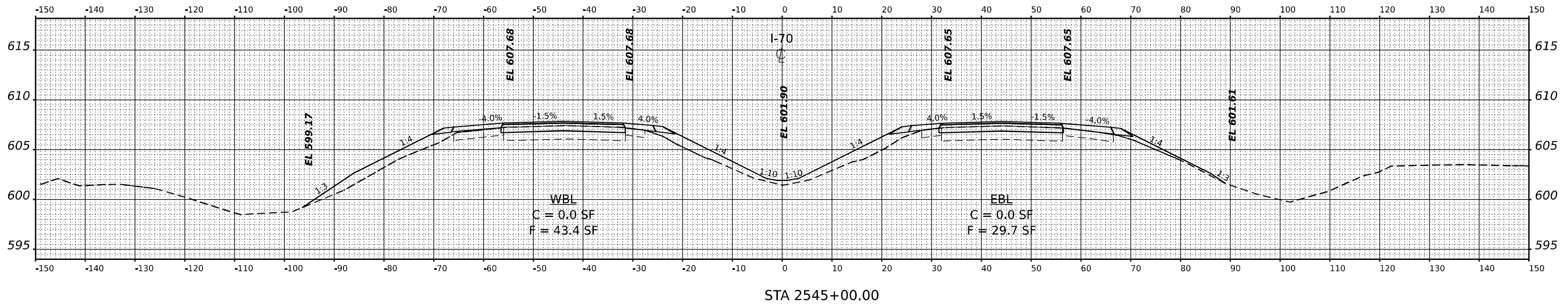
F.A.I. RTE.	SECTION	COUNTY	TOTAL SHEETS	SHEET NO.
70	(25-4+1, 25-5) R	EFFINGHAM	790	578
CONTRACT NO. 74599				

ILLINOIS FED. AID PROJECT

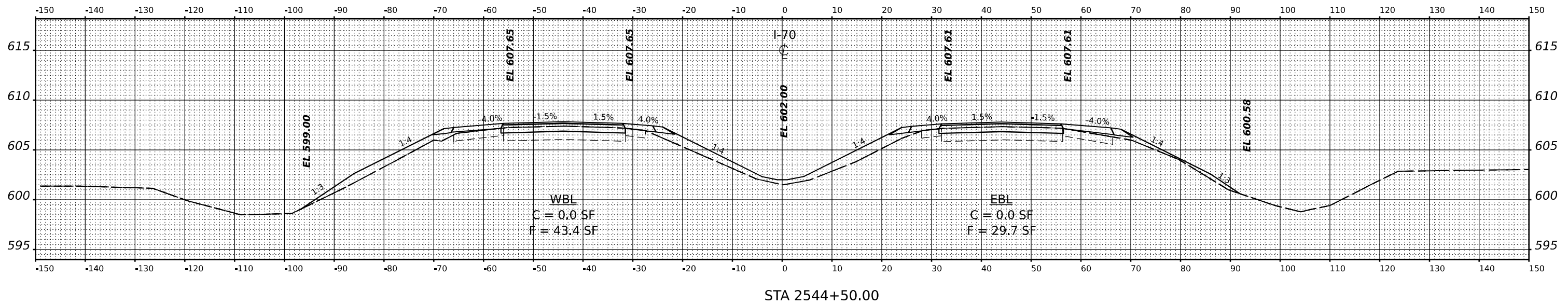
FINAL SURVEY NO.	SURVEYED	DATE
NOTE BOOK	PLOTTED	
AREAS	TEMPLATE	
CHECKED	AREAS	
	CHECKED	

ORIGINAL SURVEY NO.	SURVEYED	DATE
NOTE BOOK	PLOTTED	
AREAS	TEMPLATE	
CHECKED	AREAS	
	CHECKED	

MODEL: I71 - 2544+50.00 R2
 FILE NAME: p:\2020\2020\2020\2020\PROJECTS\2020\PROJECTS\2013 - BDOT DTB P1B - 197455 - I-70 Ruckelshaus\DOT\LOAD_Sheets\I71-2544+50.00 R2.dgn



STA 2545+00.00



STA 2544+50.00

USER NAME	tsingle	DESIGNED	-	REVISED	-
		DRAWN	-	REVISED	-
PLOT SCALE	0.16666667 1/in.	CHECKED	-	REVISED	-
PLOT DATE	3/16/2022	DATE	-	REVISED	-

STATE OF ILLINOIS
DEPARTMENT OF TRANSPORTATION

CROSS SECTIONS

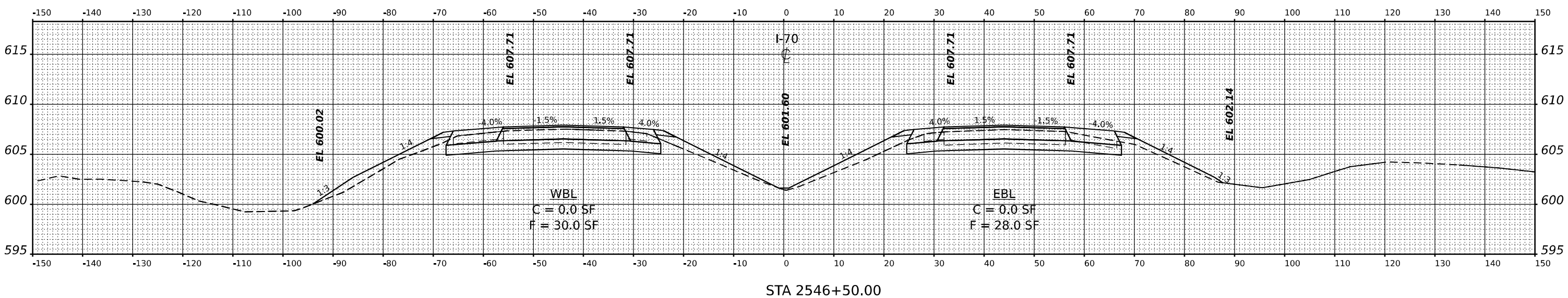
SCALE: N.T.S. SHEET OF SHEETS STA.

F.A.I. RTE.	SECTION	COUNTY	TOTAL SHEETS	SHEET NO.
70	(25-4+1, 25-5) R	EFFINGHAM	790	579
CONTRACT NO. 74599				
ILLINOIS FED. AID PROJECT				

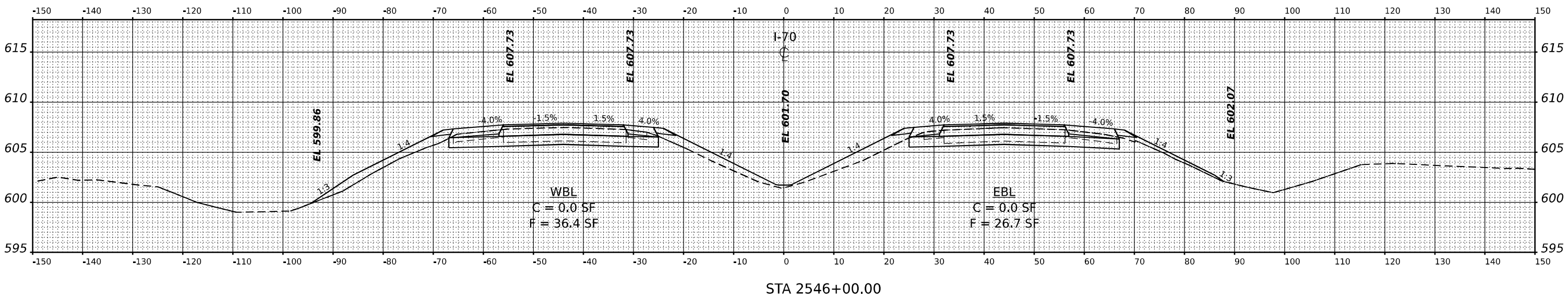
DATE	
BY	
SURVEYED	
PLOTTED	
TEMPLATE	
NOTE BOOK	
AREAS CHECKED	
NO.	

DATE	
BY	
SURVEYED	
PLOTTED	
TEMPLATE	
NOTE BOOK	
AREAS CHECKED	
NO.	

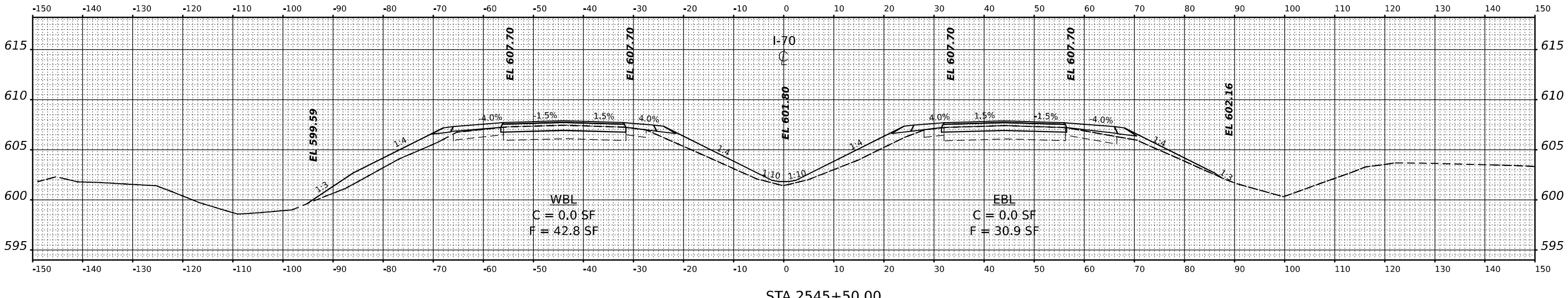
MODEL: I71 - 2545-ROAD R2
 FILE NAME: p:\2022\74599\74599\PROJECTS\2022\PROJECTS\2024\13 - BDT D7 P1B 197455 1-10 Road\Section\LOT\CAD_Sheets\74599\SecSta\PC-Plot.dgn



STA 2546+50.00



STA 2546+00.00



STA 2545+50.00

USER NAME	ts@igle	DESIGNED	-	REVISED	-
		DRAWN	-	REVISED	-
PLOT SCALE	0.16666667 / in.	CHECKED	-	REVISED	-
PLOT DATE	3/16/2022	DATE	-	REVISED	-

STATE OF ILLINOIS
DEPARTMENT OF TRANSPORTATION

CROSS SECTIONS

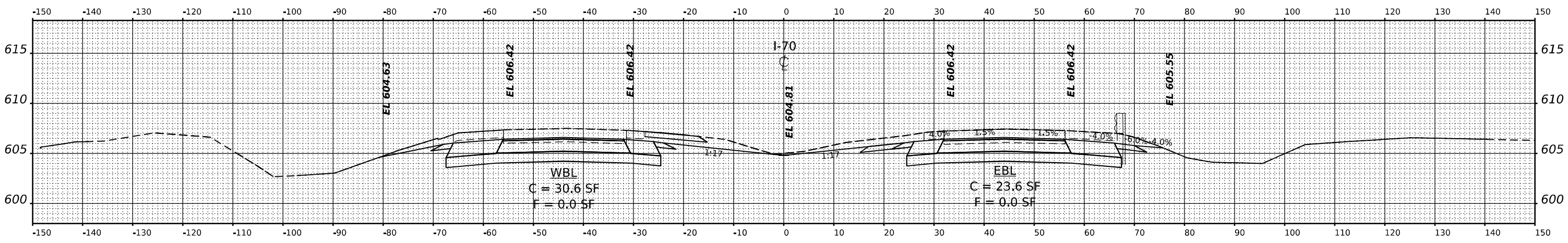
SCALE: N.T.S. SHEET OF SHEETS STA.

F.A.I. RTE.	SECTION	COUNTY	TOTAL SHEETS	SHEET NO.
70	(25-4+1, 25-5) R	EFFINGHAM	790	580
CONTRACT NO. 74599				

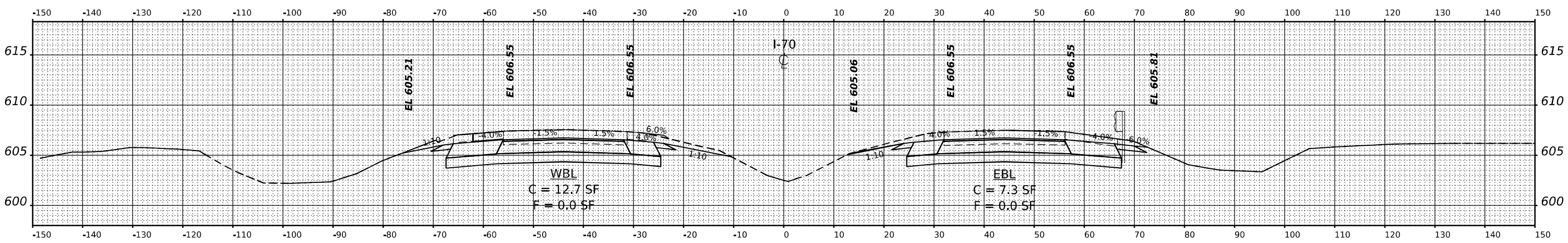
ILLINOIS FED. AID PROJECT

DATE	
BY	
SURVEYED	
PLOTTED	
TEMPLATE	
NOTE BOOK	
AREAS	
CHECKED	
NO.	

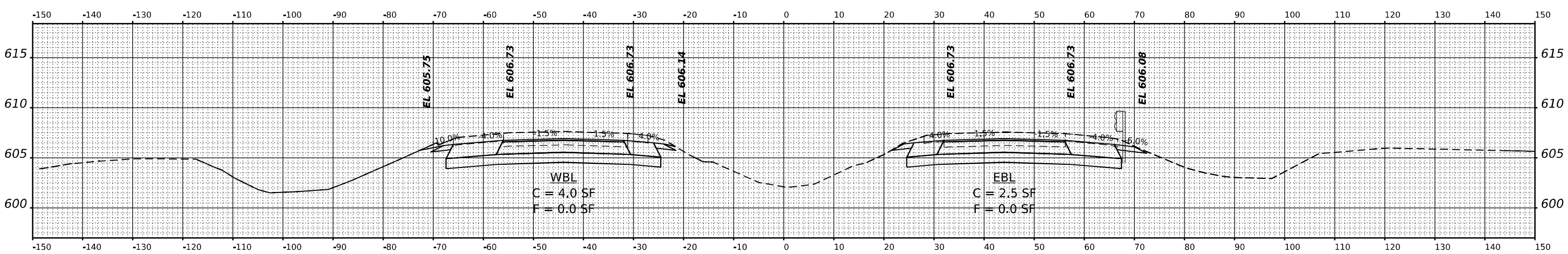
DATE	
BY	
SURVEYED	
PLOTTED	
TEMPLATE	
NOTE BOOK	
AREAS	
CHECKED	
NO.	



STA 2551+00.00



STA 2550+50.00



STA 2550+00.00

MODEL: F11 - 2550-ROAD R2
FILE NAME: p:\bhaman\jerry\2550road\2550 PROJECT\2550 R2\2550+00.00 STA 2550+00.00.dwg

USER NAME	ts@igle
DESIGNED	-
DRAWN	-
CHECKED	-
DATE	3/16/2022

REVISED	-
REVISED	-
REVISED	-
REVISED	-

STATE OF ILLINOIS
DEPARTMENT OF TRANSPORTATION

CROSS SECTIONS

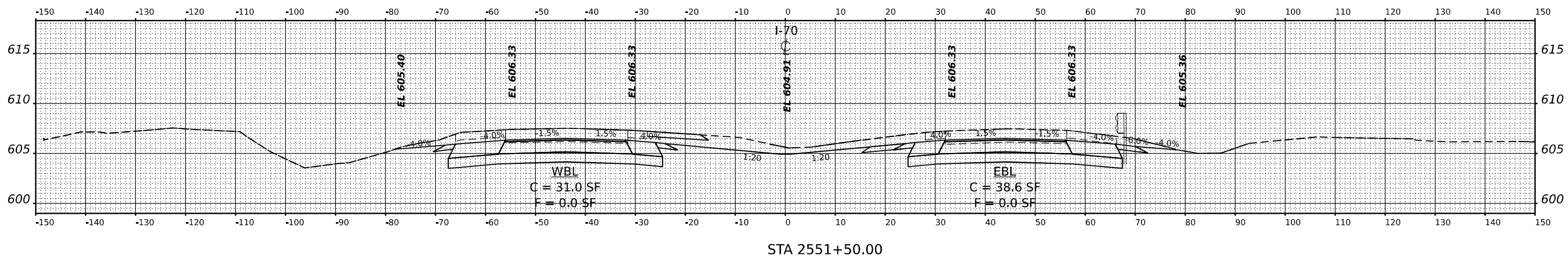
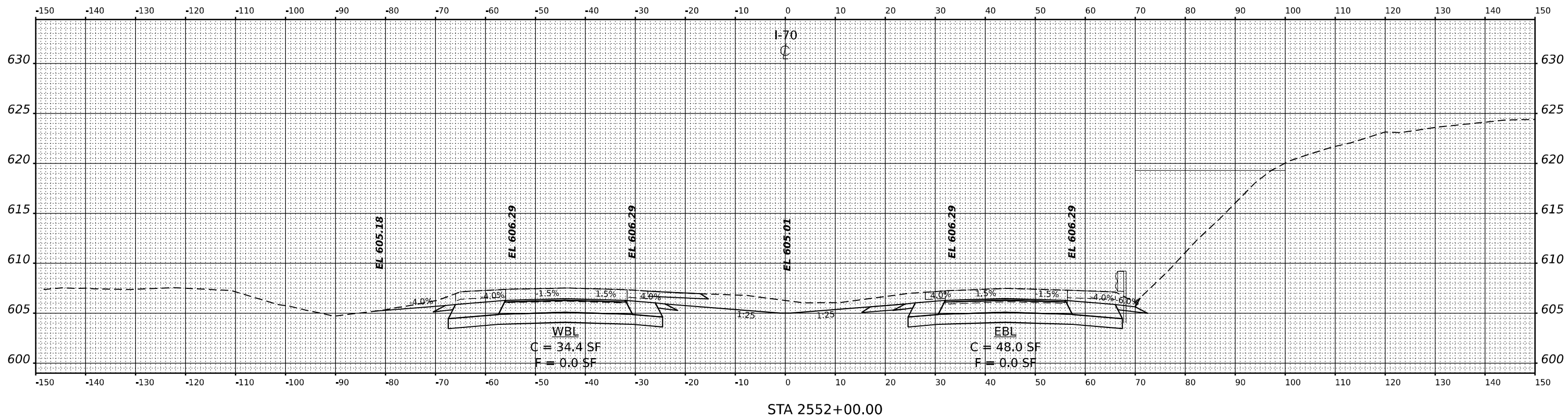
SCALE: N.T.S. SHEET OF SHEETS STA.

F.A.I. RTE.	SECTION	COUNTY	TOTAL SHEETS	SHEET NO.
70	(25+1, 25-5) R	EFFINGHAM	790	583
CONTRACT NO. 74599				
ILLINOIS FED. AID PROJECT				

DATE	
BY	
SURVEYED	
PLOTTED	
TEMPLATE	
NOTE BOOK	
AREAS CHECKED	
NO.	

DATE	
BY	
SURVEYED	
PLOTTED	
TEMPLATE	
NOTE BOOK	
AREAS CHECKED	
NO.	

MODEL: F:\1 - 2551+50.00 R2
FILE NAME: p:\drawings\jerry\2022\2551+50.00 R2\2551+50.00 R2\2551+50.00 R2.dwg
PROJECT: I-70 RUCKER/BRIDGE/2551+50.00 R2
DATE: 3/16/2022



USER NAME	tsingle	DESIGNED	-	REVISED	-
DRAWN	-	DRAWN	-	REVISED	-
CHECKED	-	CHECKED	-	REVISED	-
DATE	-	DATE	-	REVISED	-

**STATE OF ILLINOIS
DEPARTMENT OF TRANSPORTATION**

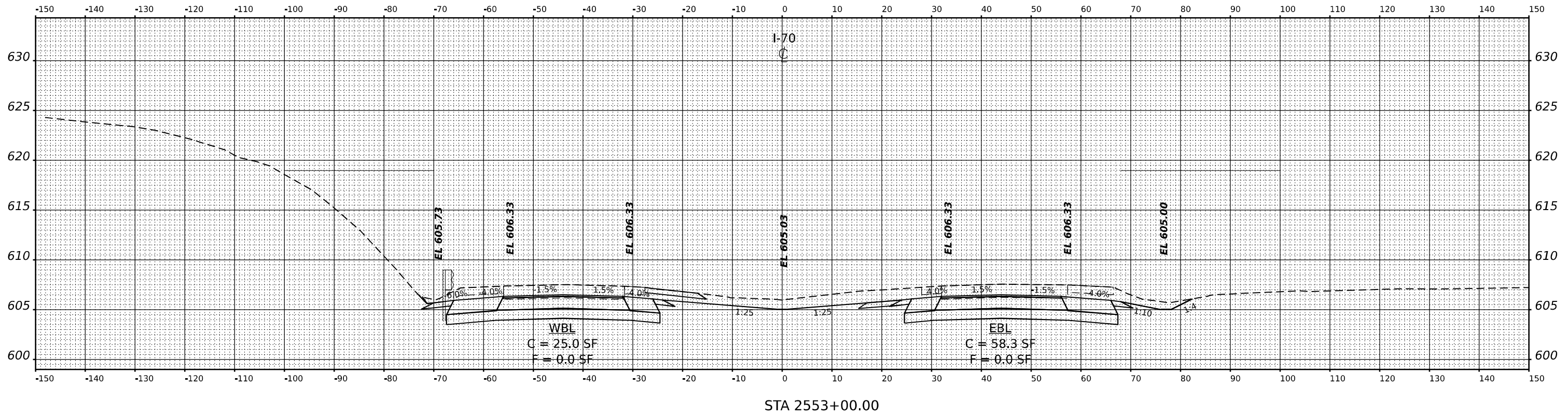
CROSS SECTIONS

SCALE: N.T.S. SHEET OF SHEETS STA.

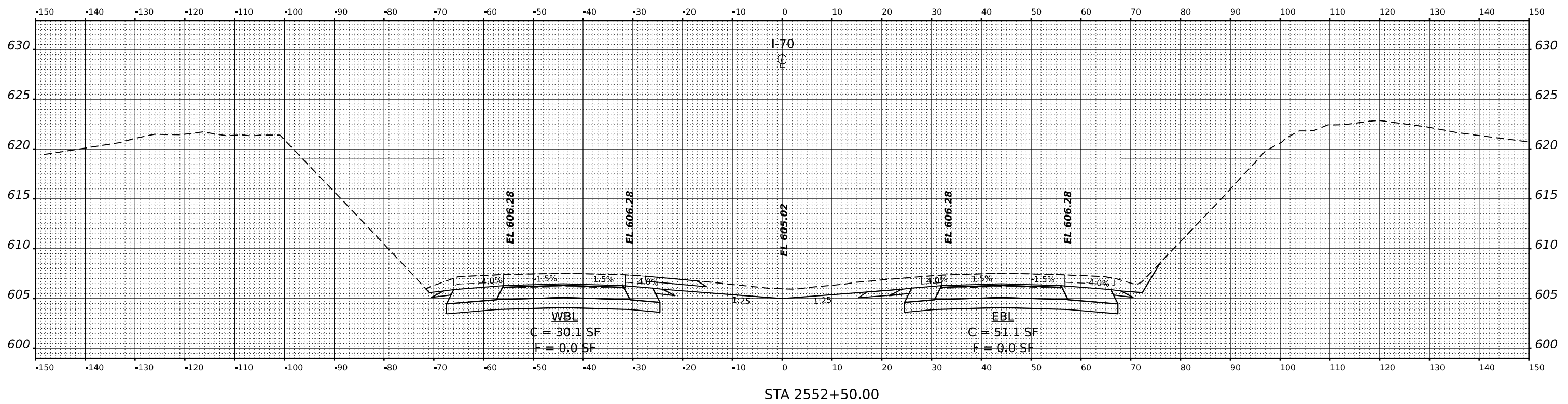
F.A.I. RTE.	SECTION	COUNTY	TOTAL SHEETS	SHEET NO.
70	(25+1, 25-5) R	EFFINGHAM	790	584
CONTRACT NO. 74599				

ILLINOIS FED. AID PROJECT

DATE	
BY	
FINAL SURVEY	SURVEYED
NOTE BOOK	PLOTTED
NO.	TEMPLATE
	AREAS
	CHECKED



DATE	
BY	
ORIGINAL SURVEY	SURVEYED
NOTE BOOK	PLOTTED
NO.	TEMPLATE
	AREAS
	CHECKED



MODEL: F:\1-2552+50.00 R2
 FILE NAME: p:\2552+50.00 R2

USER NAME	ts@igle	DESIGNED	-	REVISED	-
		DRAWN	-	REVISED	-
PLOT SCALE	0.16666667 / in.	CHECKED	-	REVISED	-
PLOT DATE	3/16/2022	DATE	-	REVISED	-

**STATE OF ILLINOIS
DEPARTMENT OF TRANSPORTATION**

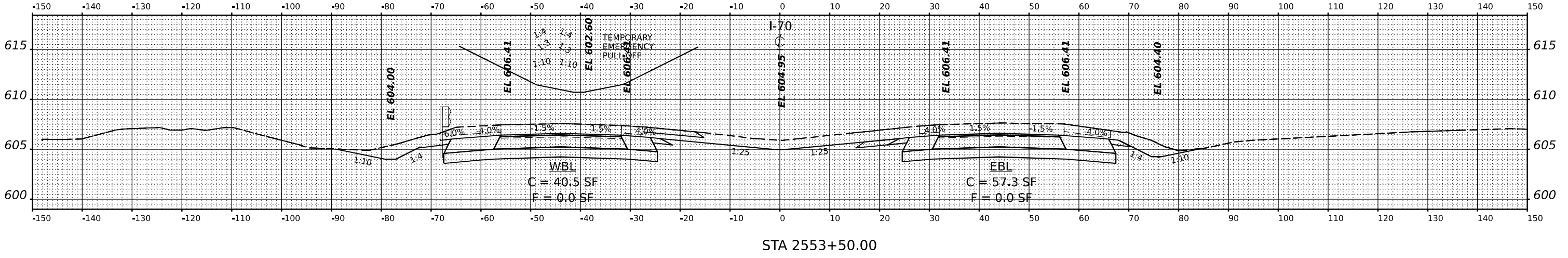
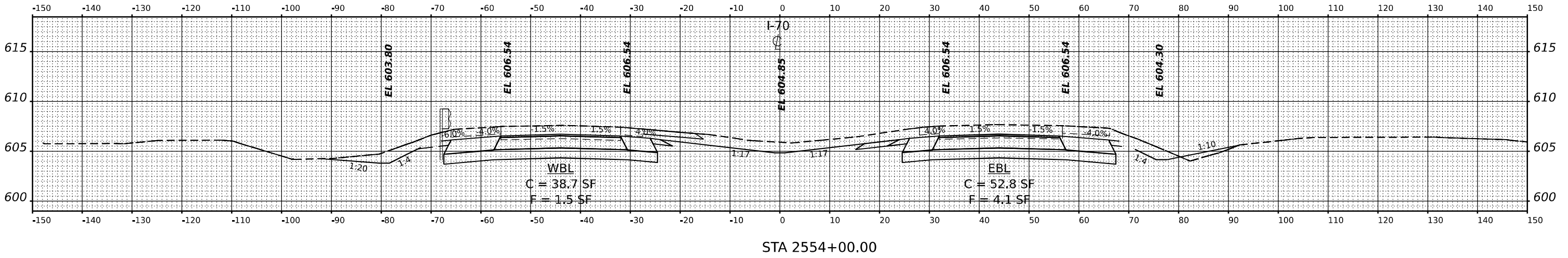
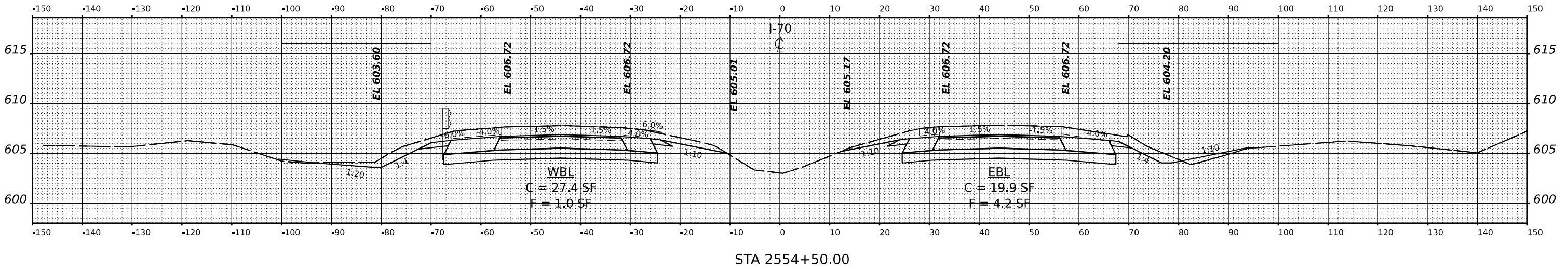
CROSS SECTIONS			
SCALE: N.T.S.	SHEET	OF	SHEETS
			STA.

F.A.I. RTE.	SECTION	COUNTY	TOTAL SHEETS	SHEET NO.
70	(25+1, 25-5) R	EFFINGHAM	790	585
				CONTRACT NO. 74599
				ILLINOIS FED. AID PROJECT

FINAL SURVEY NO.	SURVEYED	DATE
NOTE BOOK NO.	PLOTTED	
	TEMPLATE	
	AREAS	
	CHECKED	

ORIGINAL SURVEY NO.	SURVEYED	DATE
	PLOTTED	
	TEMPLATE	
	AREAS	
	CHECKED	

MODEL: P1 - 2650-HQAD R2
 FILE NAME: p:\work\mtd\jerry\2650-HQAD\2020 PROJECTS\2013 - BDT D1 P1B 1914S 1-10 Road\BDD1LOT10AD_Sheets\071919ShkCS1P1P1.dgn



**STATE OF ILLINOIS
DEPARTMENT OF TRANSPORTATION**

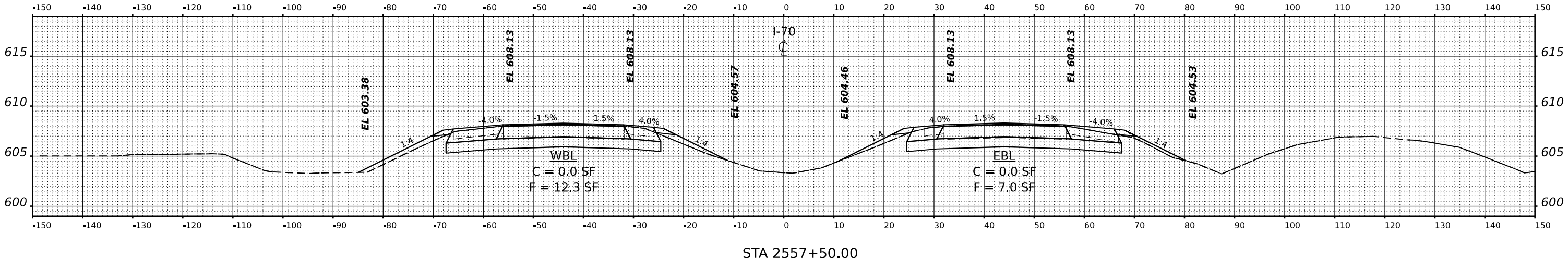
CROSS SECTIONS

USER NAME ■ ts@jls	DESIGNED -	REVISED -
PLOT SCALE ■ 0.16666667 1/in.	DRAWN -	REVISED -
PLOT DATE ■ 3/16/2022	CHECKED -	REVISED -
	DATE -	REVISED -

SCALE: N.T.S.	SHEET	OF	SHEETS	STA.
---------------	-------	----	--------	------

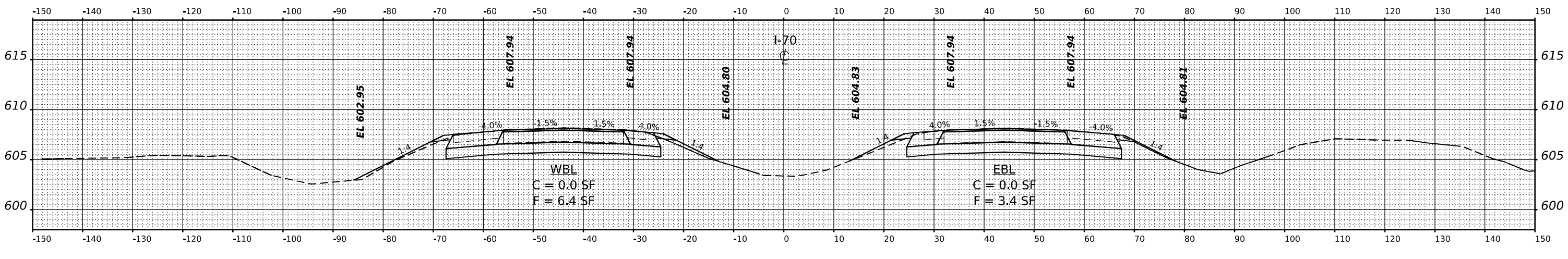
F.A.I. RTE.	SECTION	COUNTY	TOTAL SHEETS	SHEET NO.
70	(25+1, 25-5) R	EFFINGHAM	790	586
CONTRACT NO. 74599				
ILLINOIS FED. AID PROJECT				

DATE	BY
SURVEYED	PLOTTED
NOTE BOOK	TEMPLATE
AREAS	AREAS CHECKED



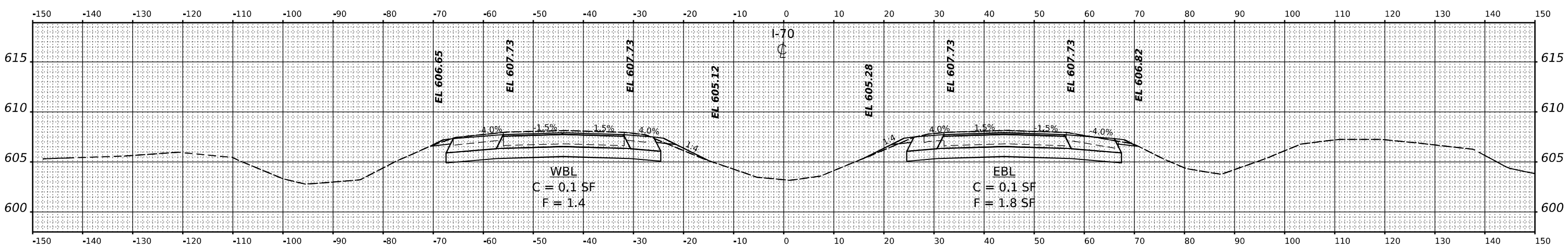
STA 2557+50.00

DATE	BY
SURVEYED	PLOTTED
NOTE BOOK	TEMPLATE
AREAS	AREAS CHECKED



STA 2557+00.00

DATE	BY
SURVEYED	PLOTTED
NOTE BOOK	TEMPLATE
AREAS	AREAS CHECKED



STA 2556+50.00

USER NAME	DESIGNED	REVISED
DRAWN	REVISED	REVISED
CHECKED	REVISED	REVISED
DATE	REVISED	REVISED

STATE OF ILLINOIS
DEPARTMENT OF TRANSPORTATION

CROSS SECTIONS

SCALE: N.T.S. SHEET OF SHEETS STA.

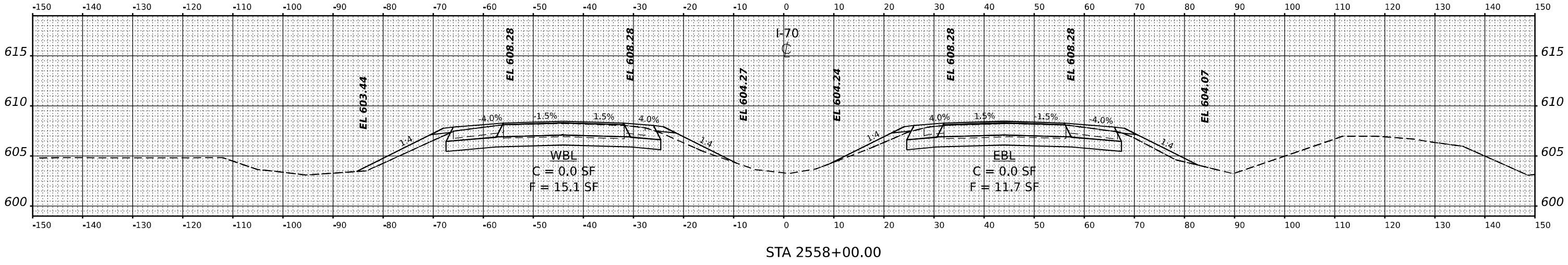
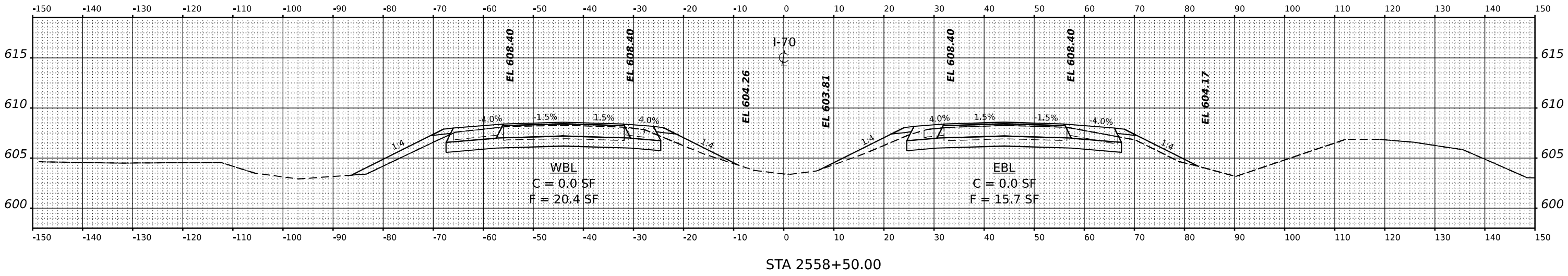
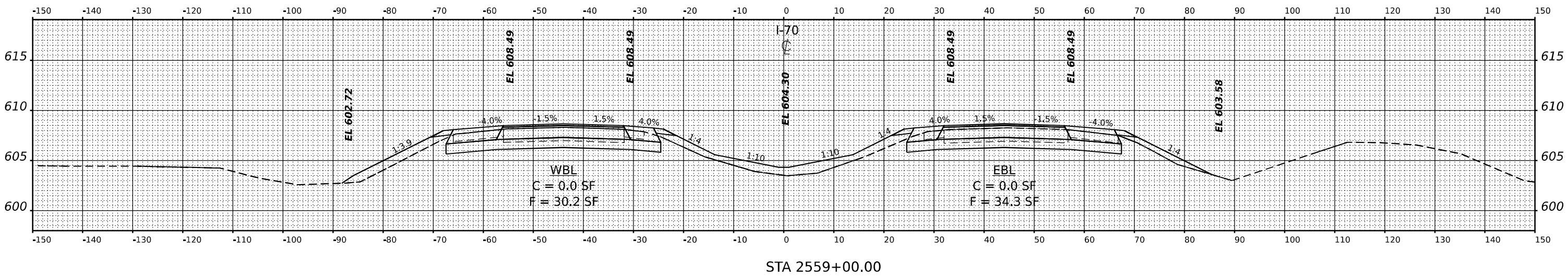
F.A.I. RTE.	SECTION	COUNTY	TOTAL SHEETS	SHEET NO.
70	(25+1, 25-5) R	EFFINGHAM	790	588
CONTRACT NO. 74599				

ILLINOIS FED. AID PROJECT

DATE	
BY	
SURVEYED	
PLOTTED	
TEMPLATE	
NOTE BOOK	
AREAS	
AREAS CHECKED	

DATE	
BY	
SURVEYED	
PLOTTED	
TEMPLATE	
NOTE BOOK	
AREAS	
AREAS CHECKED	

MODEL: F:\1 - 2559-HQ-02
 FILE NAME: p:\2559-HQ-02\2559-HQ-02\2559-HQ-02\PROJECTS\2013 - BDT\DT\PIB\197455\1-70 Road\2559-HQ-02\2559-HQ-02.dwg



USER NAME	ts@igle	DESIGNED	-	REVISED	-
DRAWN	-	REVISION	-	REVISED	-
CHECKED	-	REVISION	-	REVISED	-
DATE	3/16/2022	REVISION	-	REVISED	-

**STATE OF ILLINOIS
 DEPARTMENT OF TRANSPORTATION**

CROSS SECTIONS

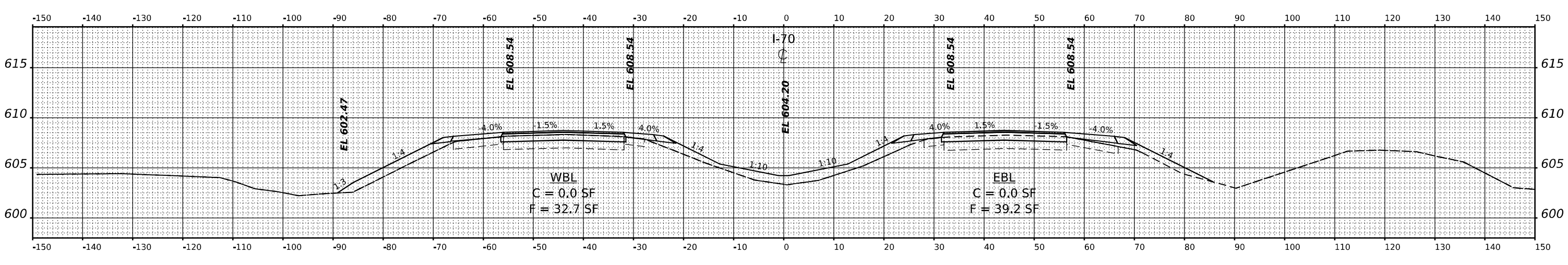
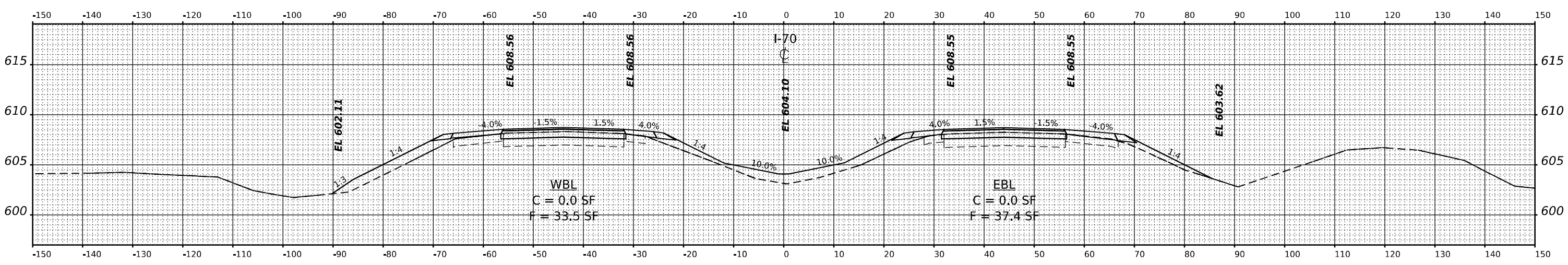
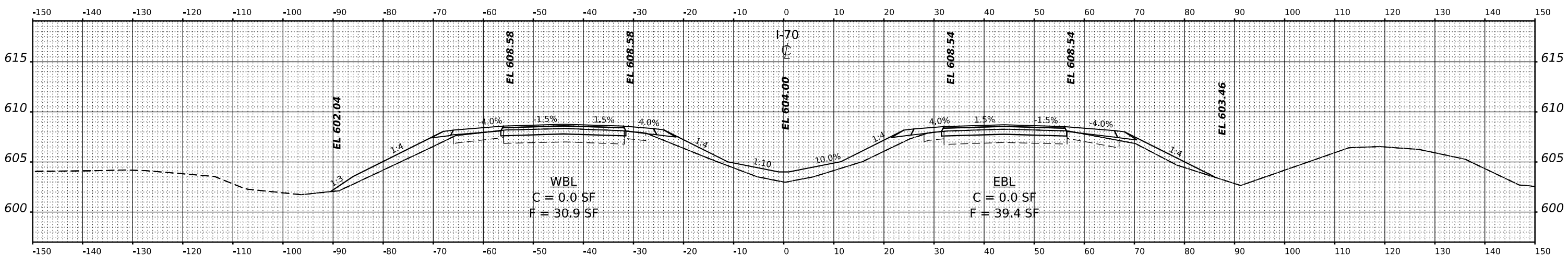
SCALE: N.T.S. SHEET OF SHEETS STA.

F.A.I. RTE.	SECTION	COUNTY	TOTAL SHEETS	SHEET NO.
70	(25+1, 25-5) R	EFFINGHAM	790	589
CONTRACT NO. 74599				
ILLINOIS FED. AID PROJECT				

DATE	
BY	
SURVEYED	
PLOTTED	
TEMPLATE	
NOTE BOOK	
AREAS CHECKED	
NO.	

DATE	
BY	
SURVEYED	
PLOTTED	
TEMPLATE	
NOTE BOOK	
AREAS CHECKED	
NO.	

MODEL: I71 - 2559-HQ-02
 FILE NAME: p:\bhamm\jerry\2022\2559-HQ-02\2559-HQ-02\PROJECTS\2022\PROJECTS\2013 - BDOT DTB 1974-AS 1-10 Roadwork\DOT\LOAD_Sheets\71459Sheet\CS1-P-20.dgn



USER NAME	scraven	DESIGNED	-	REVISED	-
		DRAWN	-	REVISED	-
PLOT SCALE	0.16666667 1/in.	CHECKED	-	REVISED	-
PLOT DATE	3/16/2022	DATE	-	REVISED	-

**STATE OF ILLINOIS
DEPARTMENT OF TRANSPORTATION**

CROSS SECTIONS

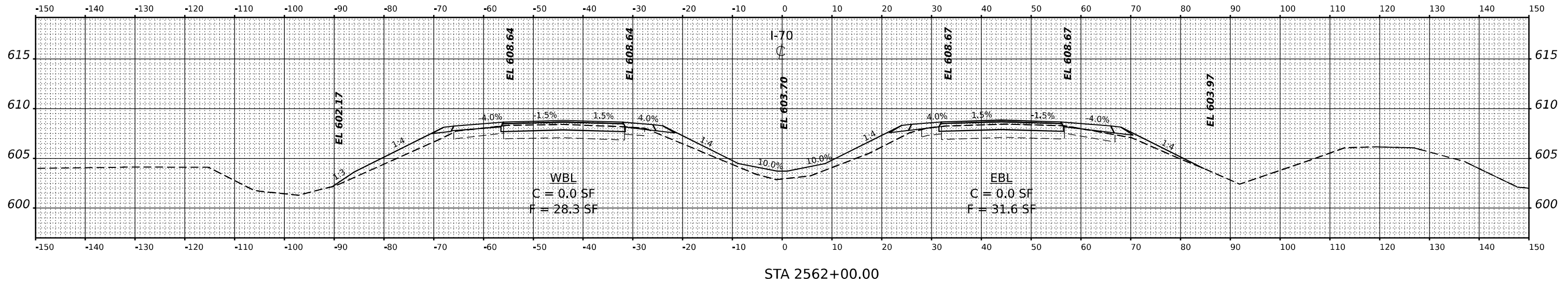
SCALE: N.T.S. SHEET OF SHEETS STA.

F.A.I. RTE.	SECTION	COUNTY	TOTAL SHEETS	SHEET NO.
70	(25+1, 25-5) R	EFFINGHAM	790	590
CONTRACT NO. 74599				
ILLINOIS FED. AID PROJECT				

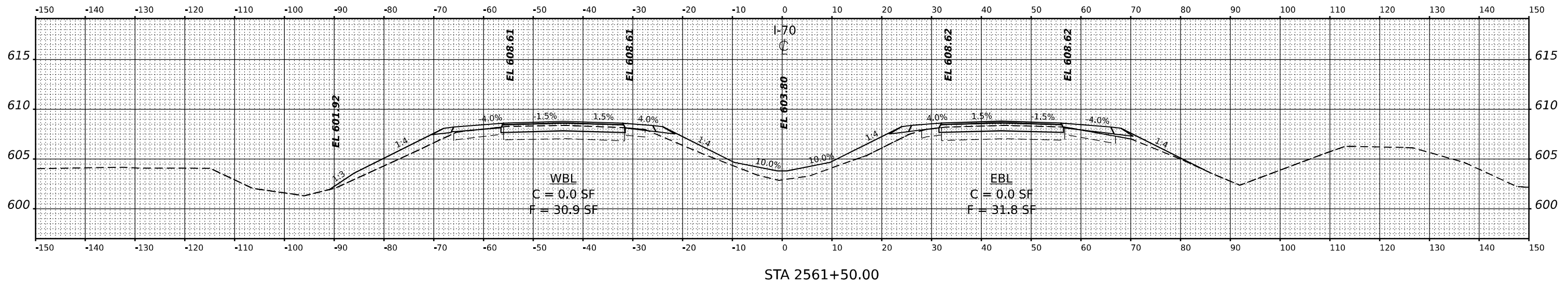
DATE	
BY	
SURVEYED	
PLOTTED	
TEMPLATE	
AREAS	
AREAS CHECKED	
NO.	
FINAL SURVEY	
NOTE BOOK	
NO.	

DATE	
BY	
SURVEYED	
PLOTTED	
TEMPLATE	
AREAS	
AREAS CHECKED	
NO.	
ORIGINAL SURVEY	
NOTE BOOK	
NO.	

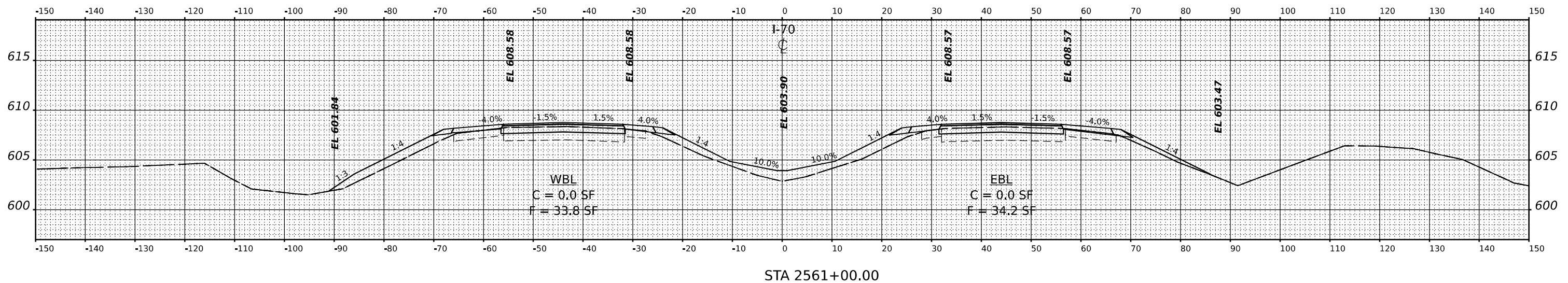
MODEL: I:\1 - 2561+00.00 R2
 FILE NAME: p:\bwin\m\j\l\2022\m\2022\PROJECTS\2022\PROJECTS\2013 - BDOT DTB 197-AS 1-10 Road\Bwin\DOT\LOAD_Sheets\DTB197AS\2561+00.00 R2.dwg



STA 2562+00.00



STA 2561+50.00



STA 2561+00.00

USER NAME	ts@igle	DESIGNED	-	REVISED	-
DRAWN	-	REVISION	-	REVISION	-
PLLOT SCALE	0.16666667 / in.	CHECKED	-	REVISION	-
PLLOT DATE	3/16/2022	DATE	-	REVISION	-

STATE OF ILLINOIS
 DEPARTMENT OF TRANSPORTATION

CROSS SECTIONS

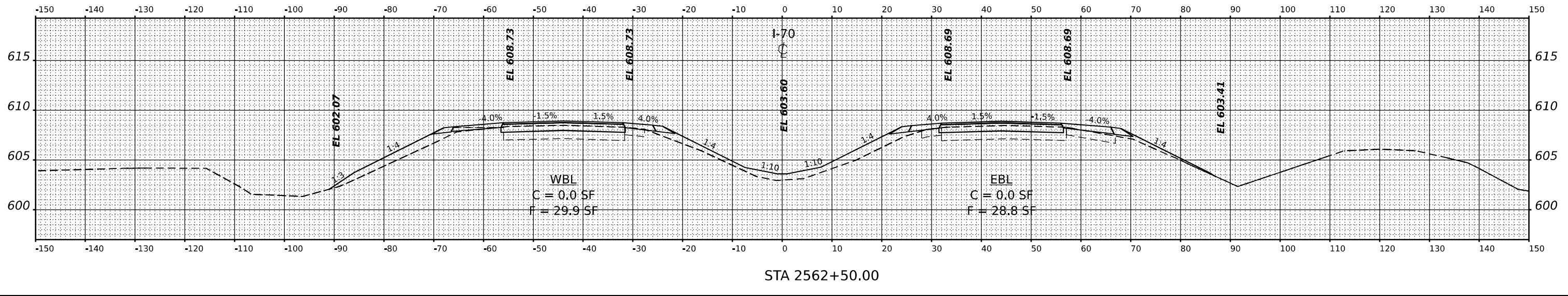
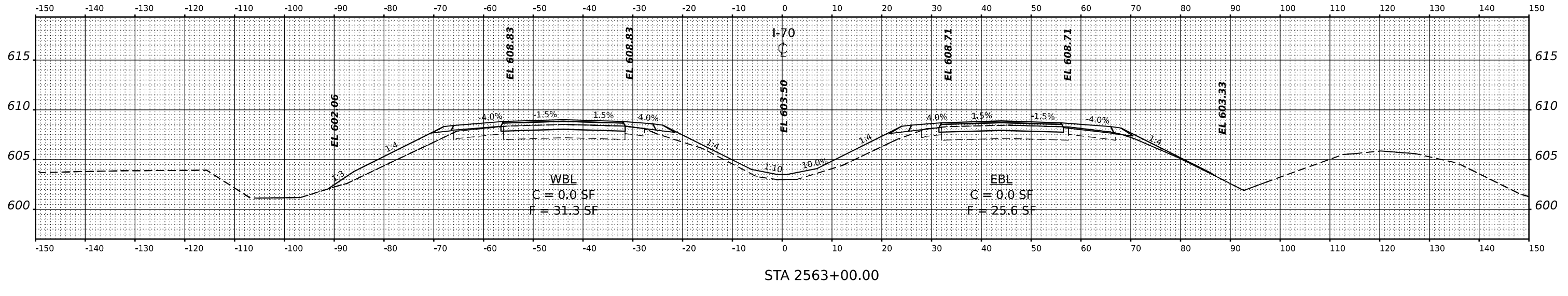
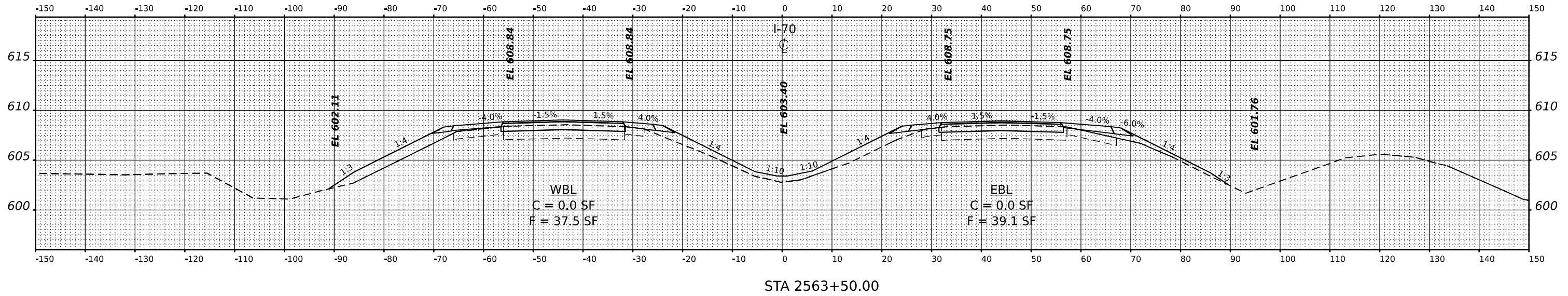
SCALE: N.T.S. SHEET OF SHEETS STA.

F.A.I. RTE.	SECTION	COUNTY	TOTAL SHEETS	SHEET NO.
70	(25+1, 25-5) R	EFFINGHAM	790	591
CONTRACT NO. 74599				
ILLINOIS FED. AID PROJECT				

DATE	
BY	
SURVEYED	
PLOTTED	
TEMPLATE	
AREAS	
CHECKED	
NO.	
FINAL SURVEY	
NOTE BOOK	
AREAS CHECKED	
NO.	

DATE	
BY	
SURVEYED	
PLOTTED	
TEMPLATE	
AREAS	
CHECKED	
NO.	
ORIGINAL SURVEY	
NOTE BOOK	
AREAS CHECKED	
NO.	

MODEL: I71 - 2562+50.00 R2
 FILE NAME: p:\2562+50.00 R2\2562+50.00 R2\PROJECTS\2022\PROJECTS\2024\13 - BDOT DTB 1974S 1-10 Road\2562+50.00 R2\2562+50.00 R2.dgn



USER NAME	ts@idg	DESIGNED	-	REVISED	-
PLOT SCALE	0.1666667 / in.	DRAWN	-	REVISED	-
PLOT DATE	3/16/2022	CHECKED	-	REVISED	-
		DATE	-	REVISED	-

STATE OF ILLINOIS
DEPARTMENT OF TRANSPORTATION

CROSS SECTIONS

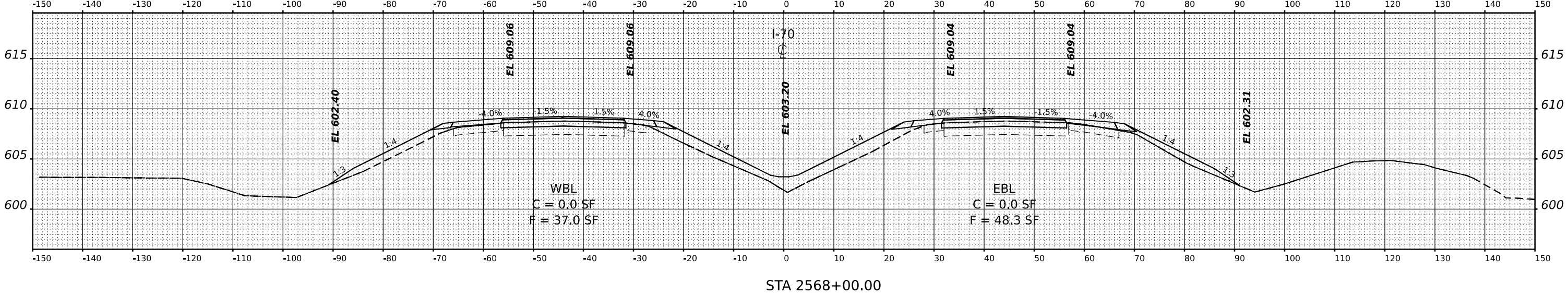
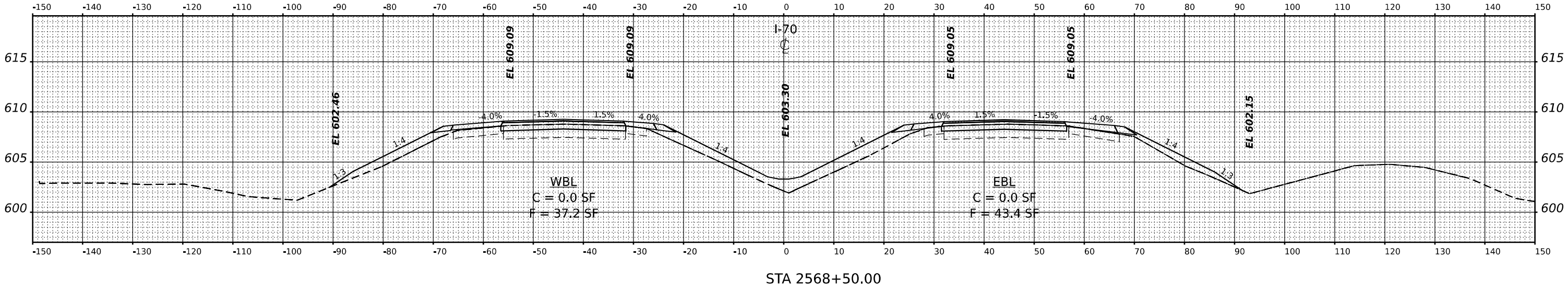
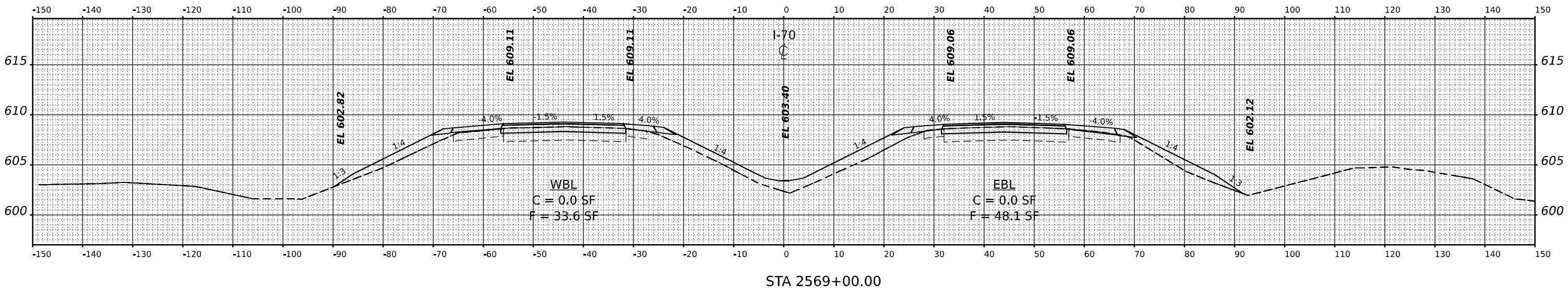
SCALE: N.T.S. SHEET OF SHEETS STA.

F.A.I. RTE.	SECTION	COUNTY	TOTAL SHEETS	SHEET NO.
70	(25+1, 25-5) R	EFFINGHAM	790	592
CONTRACT NO. 74599				
ILLINOIS FED. AID PROJECT				

DATE	
BY	
SURVEYED	
PLOTTED	
TEMPLATE	
AREAS	
AREAS CHECKED	
NO.	
FINAL SURVEY	
NOTE BOOK	
NO.	

DATE	
BY	
SURVEYED	
PLOTTED	
TEMPLATE	
AREAS	
AREAS CHECKED	
NO.	
ORIGINAL SURVEY	
NOTE BOOK	
NO.	

MODEL: I71 - 2568-HQAD R2
 FILE NAME: p:\work\mch\jerry\2022\2568\2568-HQAD R2\2568-HQAD R2\2568-HQAD R2.dwg
 PROJECT: 2568-HQAD R2
 SHEET: 70
 DATE: 3/16/2022



USER NAME	ts@idg	DESIGNED	-	REVISED	-
DRAWN	-	REVISION	-	REVISION	-
PLLOT SCALE	0.16666667 1/in.	CHECKED	-	REVISION	-
PLLOT DATE	3/16/2022	DATE	-	REVISION	-

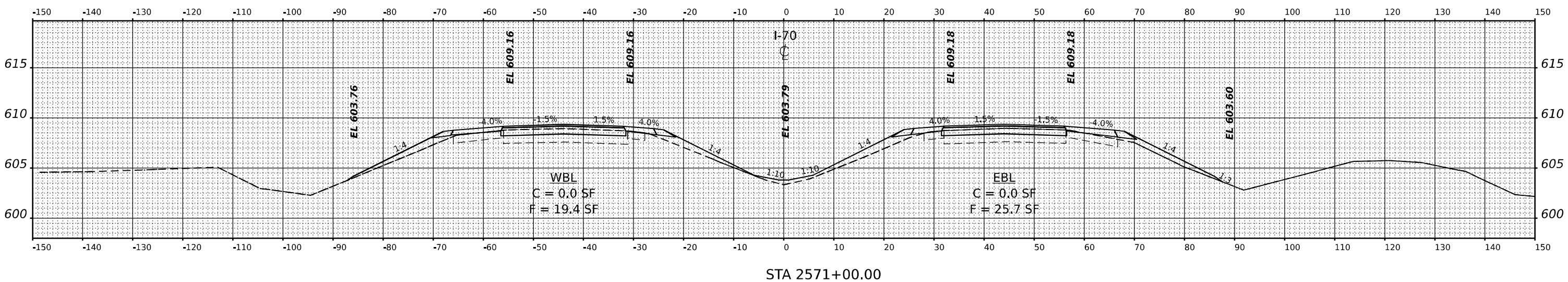
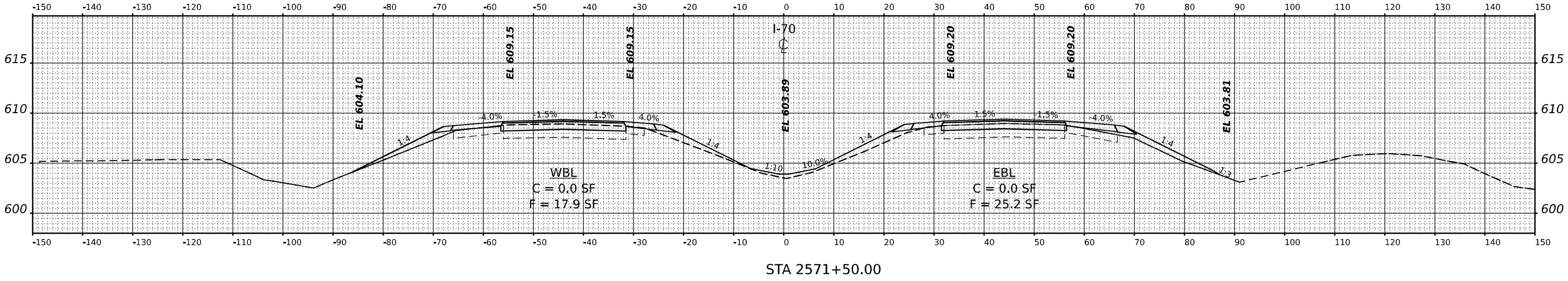
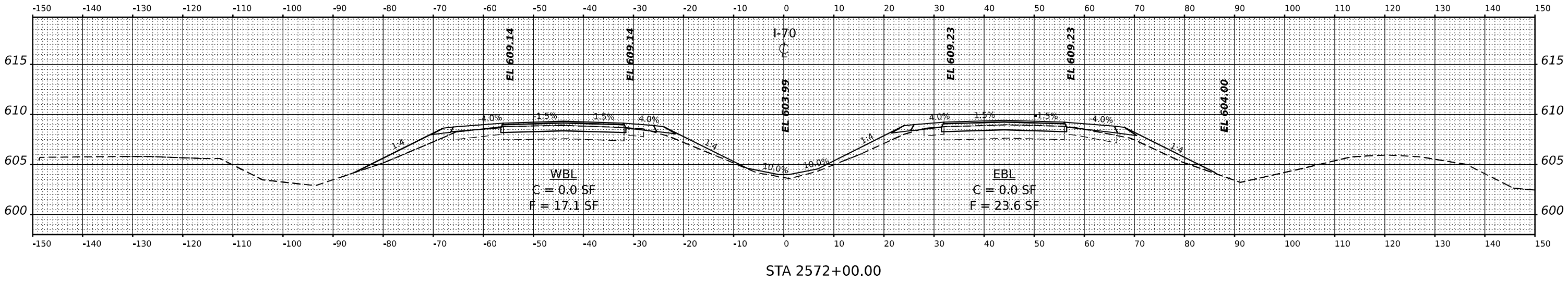
STATE OF ILLINOIS
DEPARTMENT OF TRANSPORTATION

CROSS SECTIONS

SCALE: N.T.S. SHEET OF SHEETS STA.

F.A.I. RTE.	SECTION	COUNTY	TOTAL SHEETS	SHEET NO.
70	(25+1, 25-5) R	EFFINGHAM	790	596
CONTRACT NO. 74599				
ILLINOIS FED. AID PROJECT				

DATE	
BY	
SURVEYED	
PLOTTED	
TEMPLATE	
NOTE BOOK	
AREAS CHECKED	
NO.	



DATE	
BY	
SURVEYED	
PLOTTED	
TEMPLATE	
NOTE BOOK	
AREAS CHECKED	
NO.	

USER NAME	ts@idg	DESIGNED	-	REVISED	-
		DRAWN	-	REVISED	-
PLOT SCALE	0.16666667 1/in.	CHECKED	-	REVISED	-
PLOT DATE	3/16/2022	DATE	-	REVISED	-

**STATE OF ILLINOIS
DEPARTMENT OF TRANSPORTATION**

CROSS SECTIONS

SCALE: N.T.S. SHEET OF SHEETS STA.

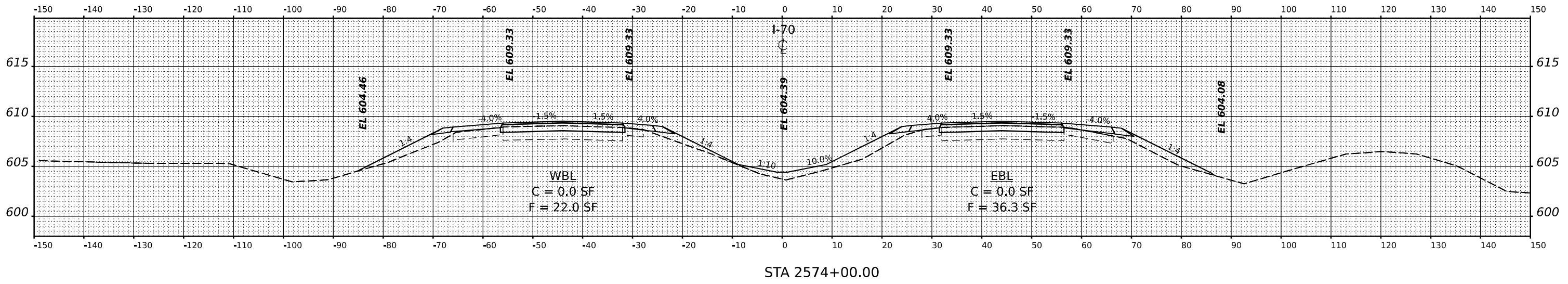
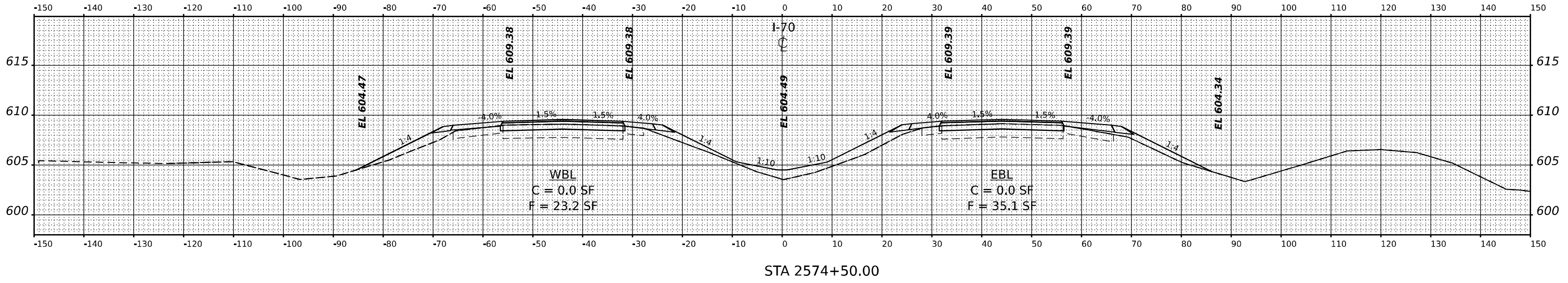
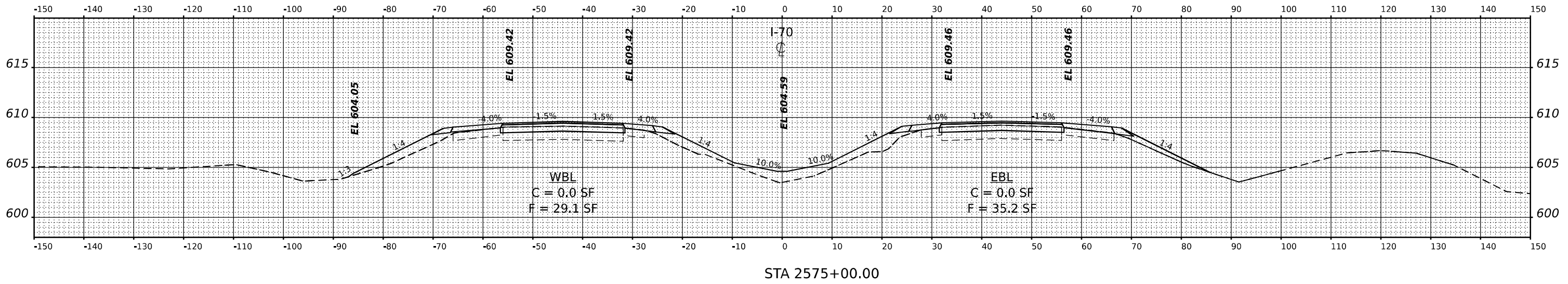
F.A.I. RTE.	SECTION	COUNTY	TOTAL SHEETS	SHEET NO.
70	(25+1, 25-5) R	EFFINGHAM	790	598
CONTRACT NO. 74599				

ILLINOIS FED. AID PROJECT

MODEL: I71 - 2571+00.00 R3
FILE NAME: p:\bwin\m\j\l\2022\m\2022\PROJECTS\2020 PROJECTS\2013 - BDOT DTB 1974S I-70 Ruckelshaus\DOT\LOAD_Sheets\0714598\m\2022\I71-2571+00.00 R3.dgn

DATE	
BY	
SURVEYED	
PLOTTED	
TEMPLATE	
AREAS	
AREAS CHECKED	
NO.	

DATE	
BY	
SURVEYED	
PLOTTED	
TEMPLATE	
AREAS	
AREAS CHECKED	
NO.	



MODEL: I71 - 2574+00.00 R3
FILE NAME: p:\2022\2574+00.00 R3

USER NAME	# ts@igle	DESIGNED	-	REVISED	-
DRAWN	-	REVISION	-	REVISION	-
PLLOT SCALE	0.16666667 1/in.	CHECKED	-	REVISION	-
PLLOT DATE	3/16/2022	DATE	-	REVISION	-

STATE OF ILLINOIS
DEPARTMENT OF TRANSPORTATION

CROSS SECTIONS

SCALE: N.T.S. SHEET OF SHEETS STA.

F.A.I. RTE.	SECTION	COUNTY	TOTAL SHEETS	SHEET NO.
70	(25+1, 25-5) R	EFFINGHAM	790	600
CONTRACT NO. 74599				
ILLINOIS FED. AID PROJECT				