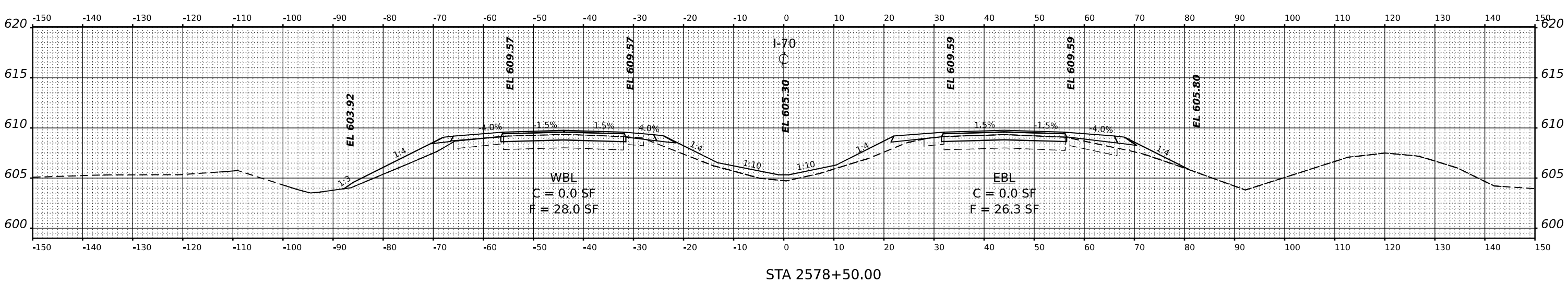
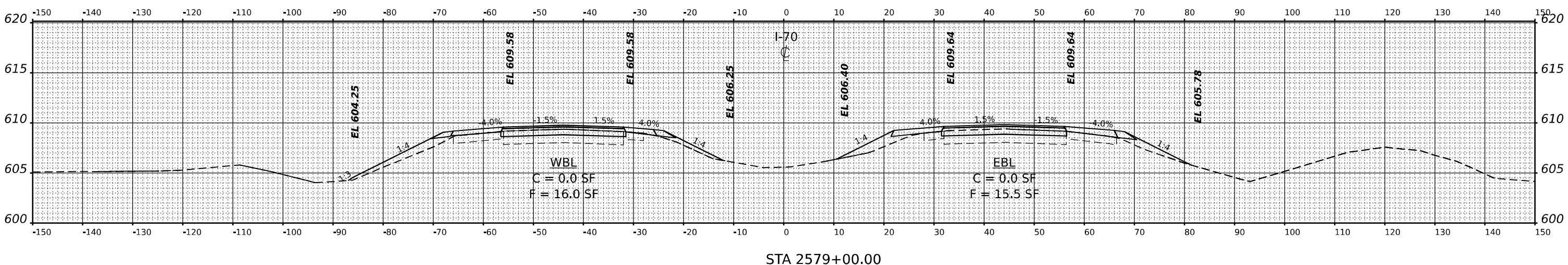
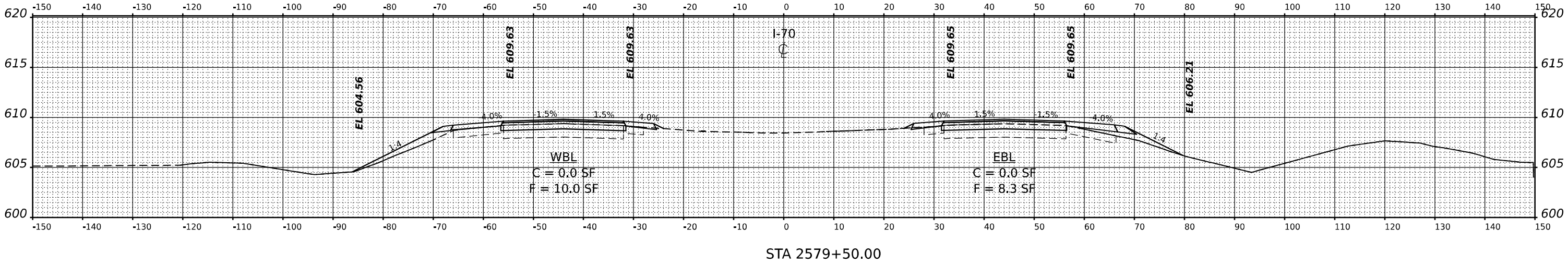


DATE	
BY	
FINAL SURVEY	SURVEYED
NOTE BOOK	PLOTTED
NO.	TEMPLATE
	AREAS CHECKED

DATE	
BY	
ORIGINAL SURVEY	SURVEYED
NOTE BOOK	PLOTTED
NO.	TEMPLATE
	AREAS CHECKED

MODEL: I71 - 2579-HQ-03
 FILE NAME: p:\bwin\m\jerry\2022\2579\PROJECTS\2020 PROJECTS\2013 - BDT DT P1B 1914S 1-10 Road\Station\DOT\CAD_Sheets\I71-2579-HQ-03-PC-01.dgn



USER NAME	ts@igle	DESIGNED	-	REVISED	-
		DRAWN	-	REVISED	-
PLOT SCALE	0.16666667 / in.	CHECKED	-	REVISED	-
PLOT DATE	3/16/2022	DATE	-	REVISED	-

**STATE OF ILLINOIS
DEPARTMENT OF TRANSPORTATION**

CROSS SECTIONS

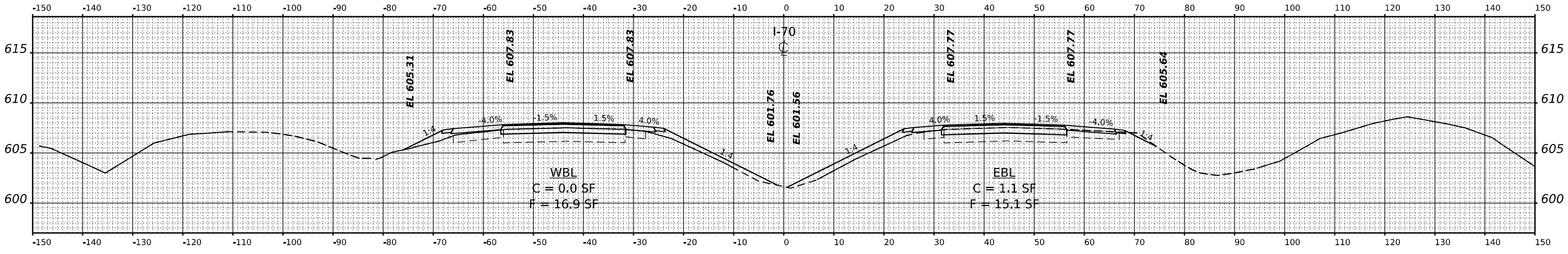
SCALE: N.T.S. SHEET OF SHEETS STA.

F.A.I. RTE.	SECTION	COUNTY	TOTAL SHEETS	SHEET NO.
70	(25-4-1, 25-5) R	EFFINGHAM	790	603
CONTRACT NO. 74599				
ILLINOIS FED. AID PROJECT				

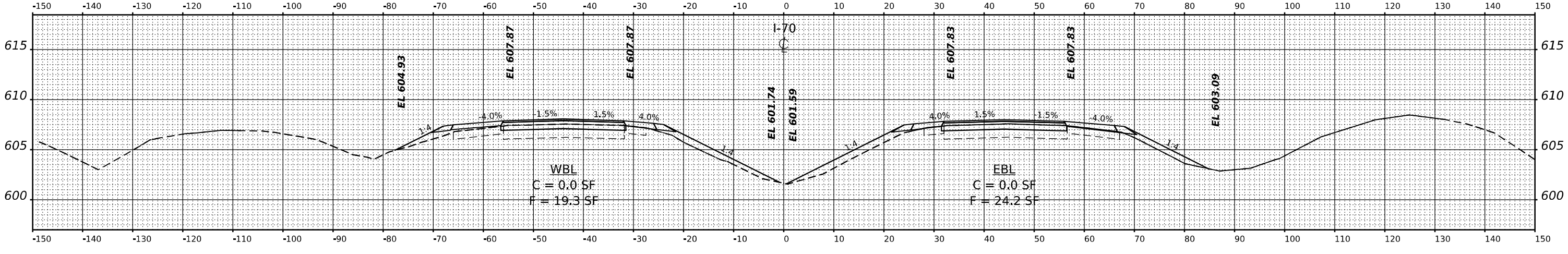
DATE	
BY	
SURVEYED	
PLOTTED	
TEMPLATE	
NOTE BOOK	
AREAS CHECKED	
NO.	

DATE	
BY	
SURVEYED	
PLOTTED	
TEMPLATE	
NOTE BOOK	
AREAS CHECKED	
NO.	

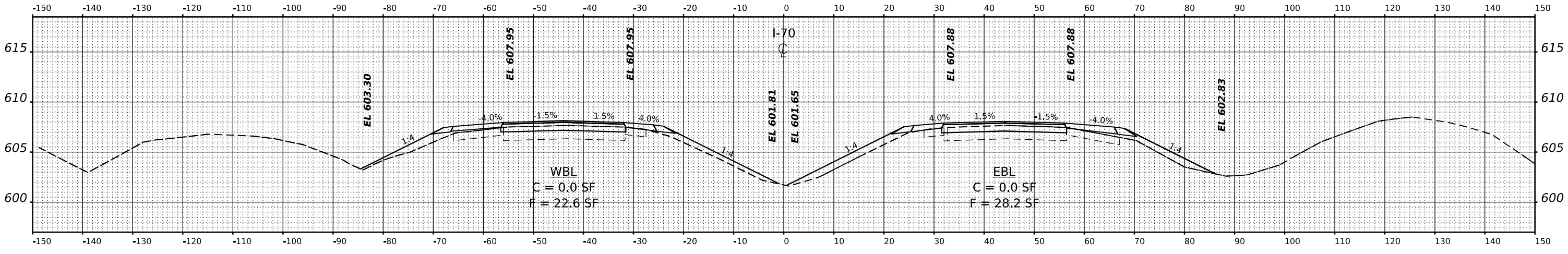
MODEL: I71 - 2604-SU00 R3
 FILE NAME: p:\2604-SU00\2604-SU00-R3\PROJECTS\2604-SU00-R3\2604-SU00-R3\CROSS SECTIONS\2604-SU00-R3\CROSS SECTION STA 2604+50.00.dwg



STA 2605+50.00



STA 2605+00.00



STA 2604+50.00

USER NAME	ts@idg	DESIGNED	-	REVISED	-
		DRAWN	-	REVISED	-
PLOT SCALE	0.16666667 / in.	CHECKED	-	REVISED	-
PLOT DATE	3/16/2022	DATE	-	REVISED	-

STATE OF ILLINOIS
DEPARTMENT OF TRANSPORTATION

CROSS SECTIONS

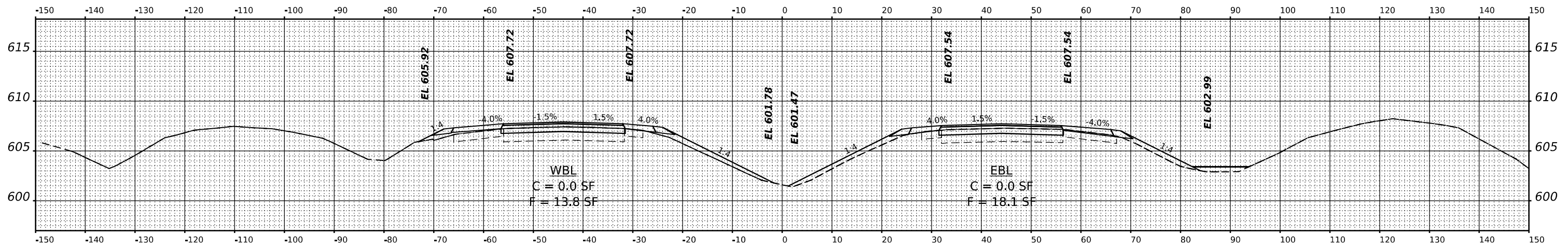
SCALE: N.T.S. SHEET OF SHEETS STA.

F.A.I. RTE.	SECTION	COUNTY	TOTAL SHEETS	SHEET NO.
70	(25+1, 25-5) R	EFFINGHAM	790	625
CONTRACT NO. 74599				
ILLINOIS FED. AID PROJECT				

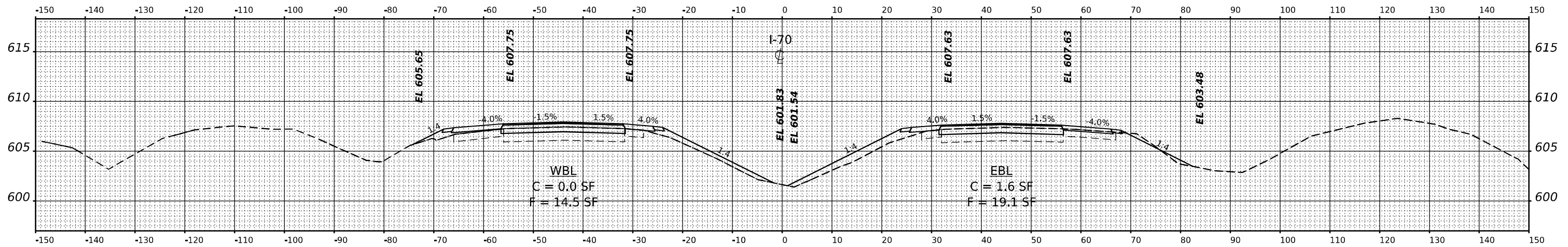
DATE	BY
FINAL SURVEY	SURVEYED
NOTE BOOK	PLOTTED
NO.	TEMPLATE
	AREAS
	CHECKED

DATE	BY
ORIGINAL SURVEY	SURVEYED
NOTE BOOK	PLOTTED
NO.	TEMPLATE
	AREAS
	CHECKED

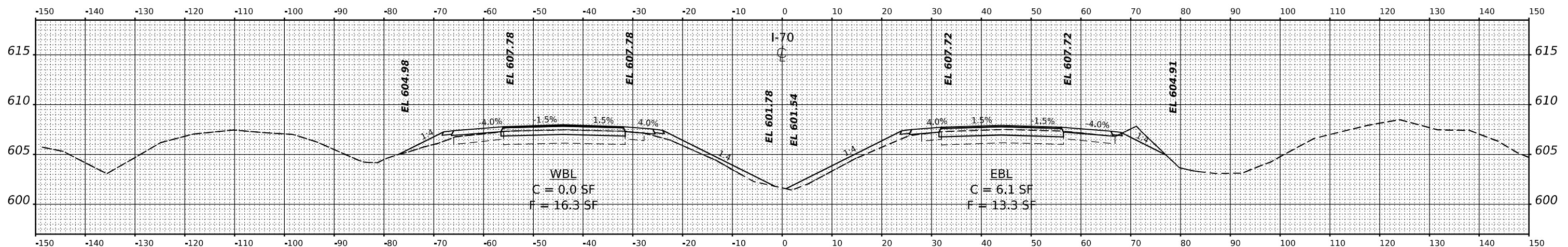
MODEL: I71 - 2016-10-03 R3
 FILE NAME: p:\2016\74599\2020\PROJECTS\2020 PROJECTS\2013 - BDT D7 P1B 197459 R10 Road\Section\DOT\LOAD_Sheets\74599\SecSta13.rvt



STA 2607+00.00



STA 2606+50.00



STA 2606+00.00

USER NAME	ts@igle	DESIGNED	-	REVISED	-
		DRAWN	-	REVISED	-
PLOT SCALE	0.16666667 1/in.	CHECKED	-	REVISED	-
PLOT DATE	3/16/2022	DATE	-	REVISED	-

STATE OF ILLINOIS
 DEPARTMENT OF TRANSPORTATION

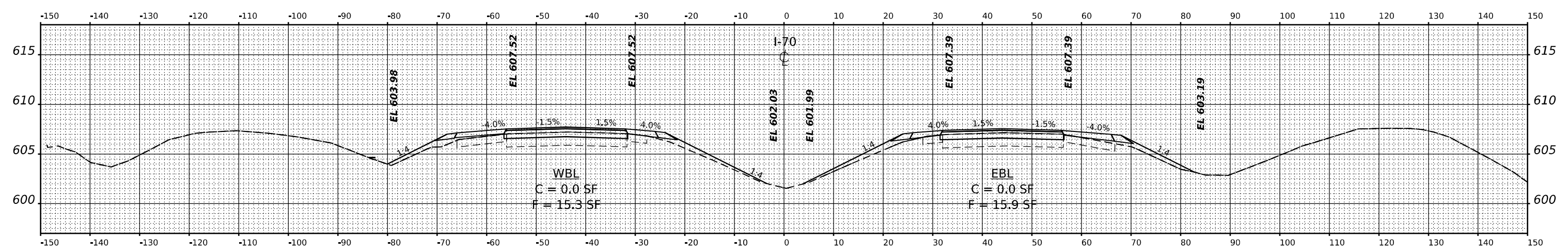
CROSS SECTIONS				
SCALE: N.T.S.	SHEET	OF	SHEETS	STA.

F.A.I. RTE.	SECTION	COUNTY	TOTAL SHEETS	SHEET NO.
70	(25+1, 25-5) R	EFFINGHAM	790	626
CONTRACT NO. 74599				
ILLINOIS FED. AID PROJECT				

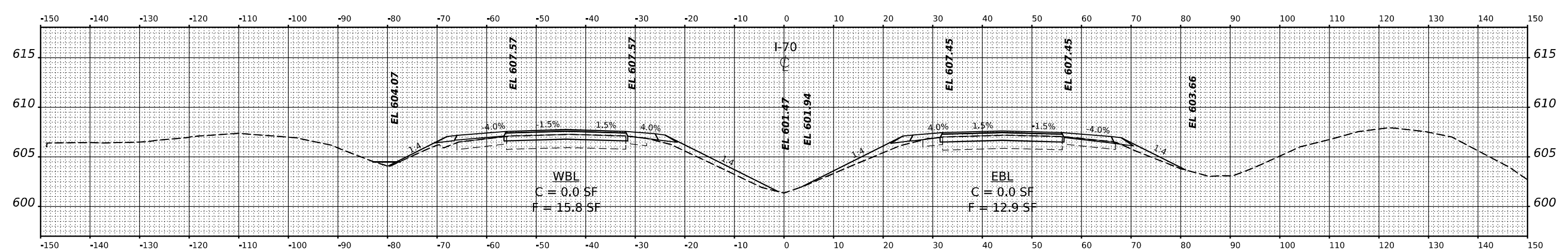
DATE	
BY	
SURVEYED	
PLOTTED	
TEMPLATE	
NOTE BOOK	
AREAS CHECKED	
NO.	

DATE	
BY	
SURVEYED	
PLOTTED	
TEMPLATE	
NOTE BOOK	
AREAS CHECKED	
NO.	

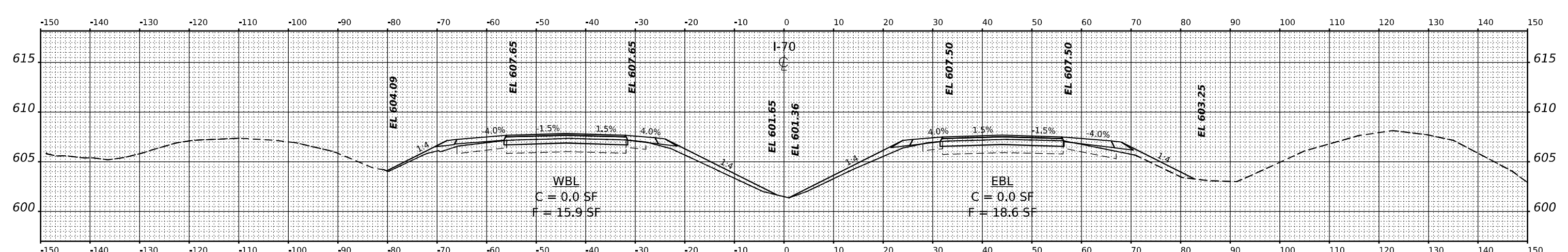
MODEL: IPI - 28074-SUAD R3
 FILE NAME: p:\28074-SUAD R3\PROJECTS\2020 PROJECTS\2013 - BDOT DTB 1974-AS 1-10 Roadway\DOTCAD_Sheets\74599\Sheet1.dwg



STA 2608+50.00



STA 2608+00.00



STA 2607+50.00

USER NAME	ts@igle	DESIGNED	-	REVISED	-
DRAWN	-	REVISION	-	REVISION	-
PLLOT SCALE	0.16666667 1/in.	CHECKED	-	REVISION	-
PLLOT DATE	3/16/2022	DATE	-	REVISION	-

**STATE OF ILLINOIS
DEPARTMENT OF TRANSPORTATION**

CROSS SECTIONS

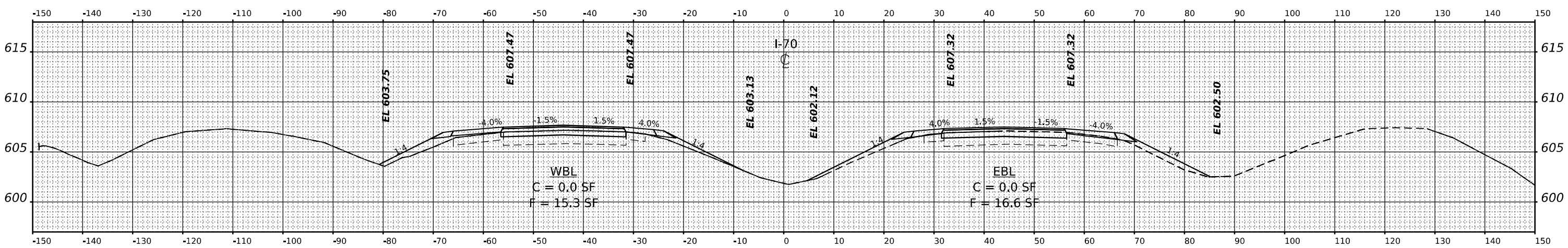
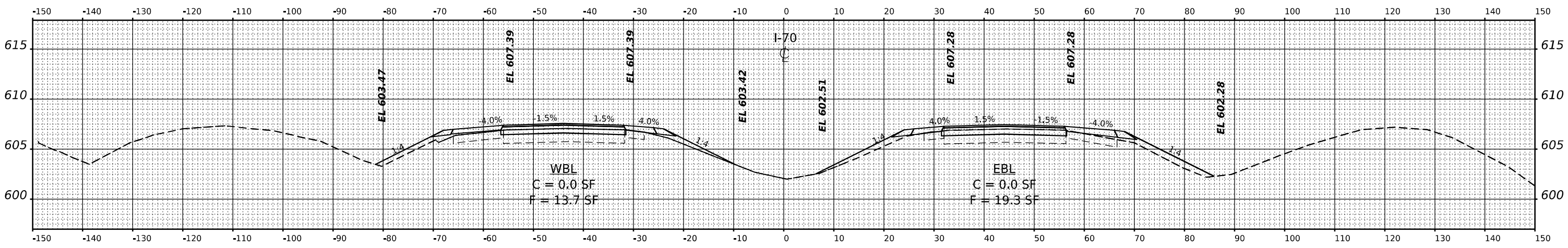
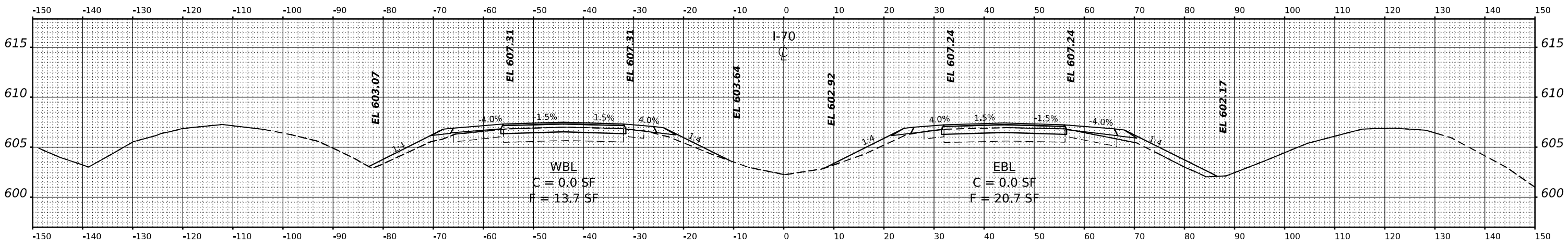
SCALE: N.T.S. SHEET OF SHEETS STA.

F.A.I. RTE.	SECTION	COUNTY	TOTAL SHEETS	SHEET NO.
70	(25+1, 25-5) R	EFFINGHAM	790	627
CONTRACT NO. 74599				
ILLINOIS FED. AID PROJECT				

DATE	
BY	
SURVEYED	
PLOTTED	
TEMPLATE	
NOTE BOOK	
AREAS CHECKED	
NO.	

DATE	
BY	
SURVEYED	
PLOTTED	
TEMPLATE	
NOTE BOOK	
AREAS CHECKED	
NO.	

MODEL: I71 - 2019-HQ-03
 FILE NAME: p:\2019\2020\2020\PROJECTS\2020\PROJECTS\2013 - BDT DT P1B 191245 I-70 Ruckelshaus\DOT\CAD_Sheets\DT7459\Sheet5.dwg



USER NAME	ts@idg	DESIGNED	-	REVISED	-
		DRAWN	-	REVISED	-
PLOT SCALE	0.16666667 1/in.	CHECKED	-	REVISED	-
PLOT DATE	3/16/2022	DATE	-	REVISED	-

STATE OF ILLINOIS
 DEPARTMENT OF TRANSPORTATION

CROSS SECTIONS

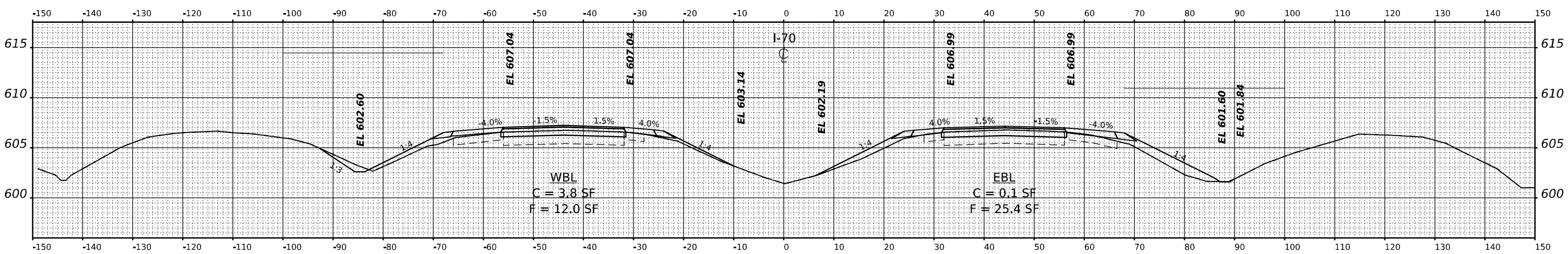
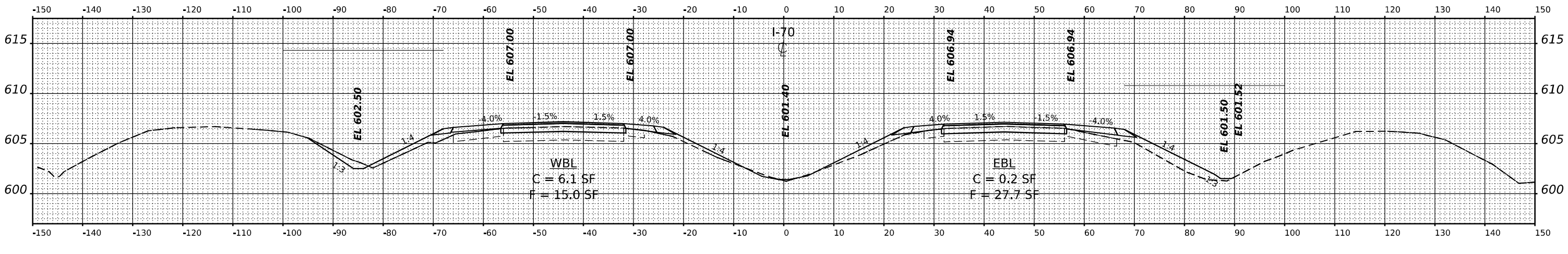
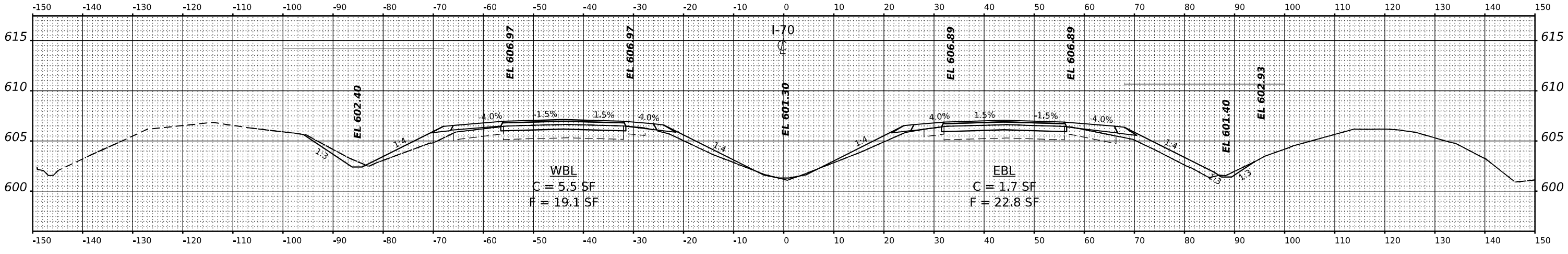
SCALE: N.T.S. SHEET OF SHEETS STA.

F.A.I. RTE.	SECTION	COUNTY	TOTAL SHEETS	SHEET NO.
70	(25+1, 25-5) R	EFFINGHAM	790	628
CONTRACT NO. 74599				
ILLINOIS FED. AID PROJECT				

DATE	
BY	
FINAL SURVEY	SURVEYED
NOTE BOOK	PLOTTED
NO.	TEMPLATE
	AREAS CHECKED

DATE	
BY	
ORIGINAL SURVEY	SURVEYED
NOTE BOOK	PLOTTED
NO.	TEMPLATE
	AREAS CHECKED

MODEL: I71 - 2612+00.00 R3
 FILE NAME: p:\bwin\m\jerry\2022\2022\PROJECTS\2022\PROJECTS\2021\DOT D7 P1B 1914AS L10 Road\DOTCAD_Sheets\071919SheetK517.rvt



USER NAME	ts@igle	DESIGNED	-	REVISED	-
		DRAWN	-	REVISED	-
PLOT SCALE	0.16666667 / in.	CHECKED	-	REVISED	-
PLOT DATE	3/16/2022	DATE	-	REVISED	-

STATE OF ILLINOIS
DEPARTMENT OF TRANSPORTATION

CROSS SECTIONS

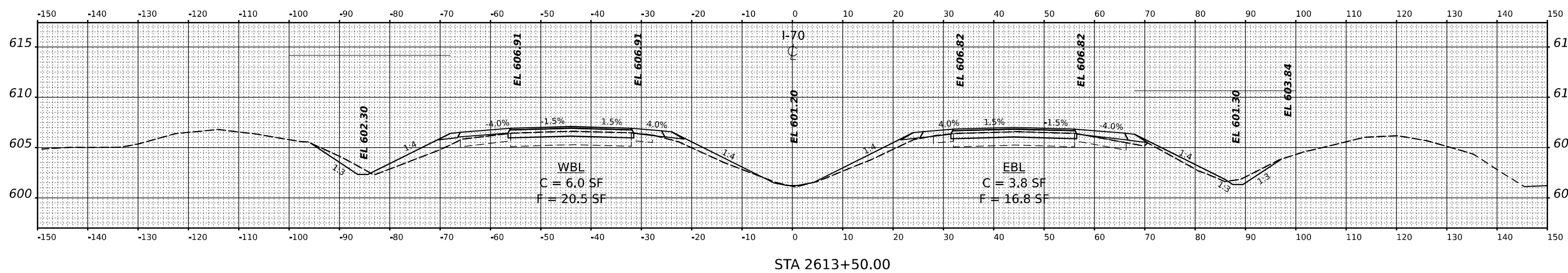
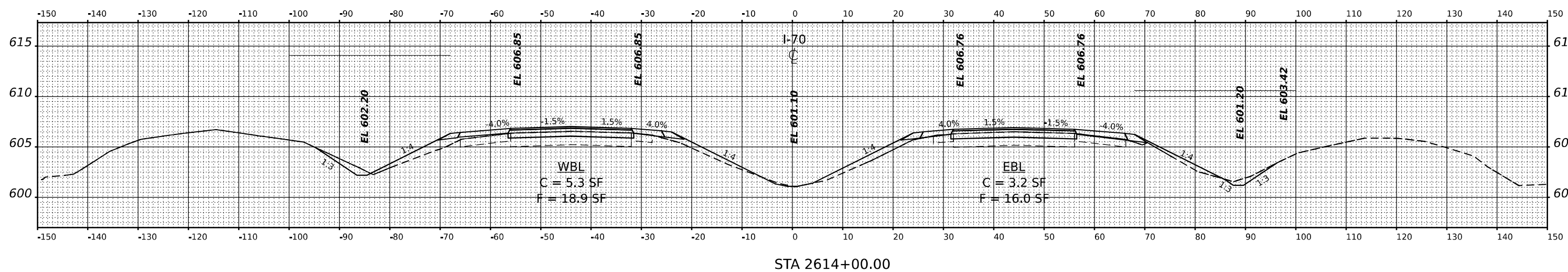
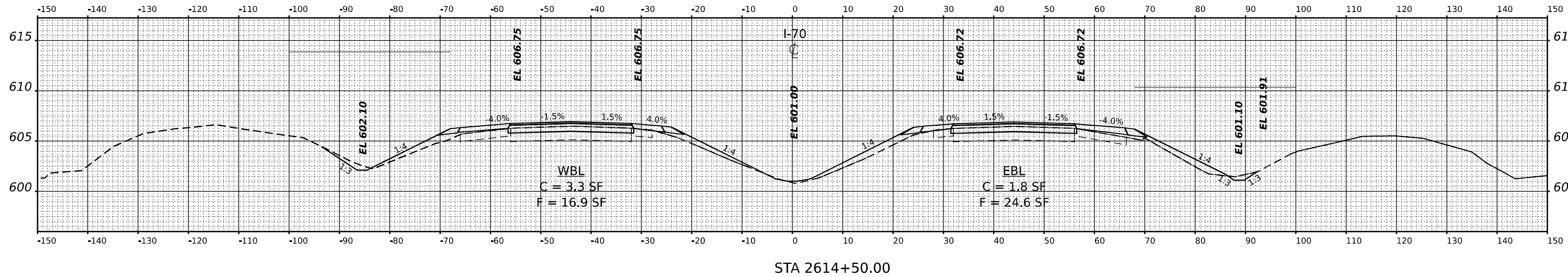
SCALE: N.T.S. SHEET OF SHEETS STA.

F.A.I. RTE.	SECTION	COUNTY	TOTAL SHEETS	SHEET NO.
70	(25+1, 25-5) R	EFFINGHAM	790	630
CONTRACT NO. 74599				
ILLINOIS FED. AID PROJECT				

DATE	BY
SURVEYED	
PLOTTED	
TEMPLATE	
NOTE BOOK	
AREAS CHECKED	
NO.	

DATE	BY
ORIGINAL SURVEY	
PLOTTED	
TEMPLATE	
NOTE BOOK	
AREAS CHECKED	
NO.	

MODEL: P11 - 2613-ROAD R3
FILE NAME: p:\bwin\mcb\jerry\workspace\mcb\work\2613\PROJECTS\2020 PROJECTS\2013 - BDOT DT 2613 - 2614\2613-2614-Road\DOT_LOAD_Sheets\2613-2614-Road\DOT_LOAD_Sheets\DT 2614+50.00.dwg



USER NAME: ts@agle	DESIGNED: -	REVISED: -
DRAWN: -	REVISIONS: -	REVISED: -
PLOT SCALE: 1/8" = 1'-0"	CHECKED: -	REVISED: -
PLOT DATE: 3/16/2022	DATE: -	REVISED: -

STATE OF ILLINOIS
DEPARTMENT OF TRANSPORTATION

CROSS SECTIONS

SCALE: N.T.S. SHEET OF SHEETS STA.

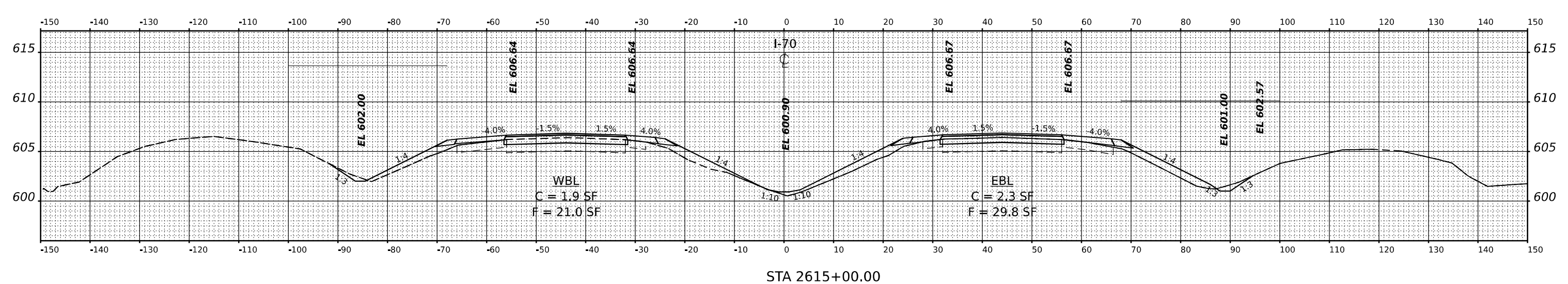
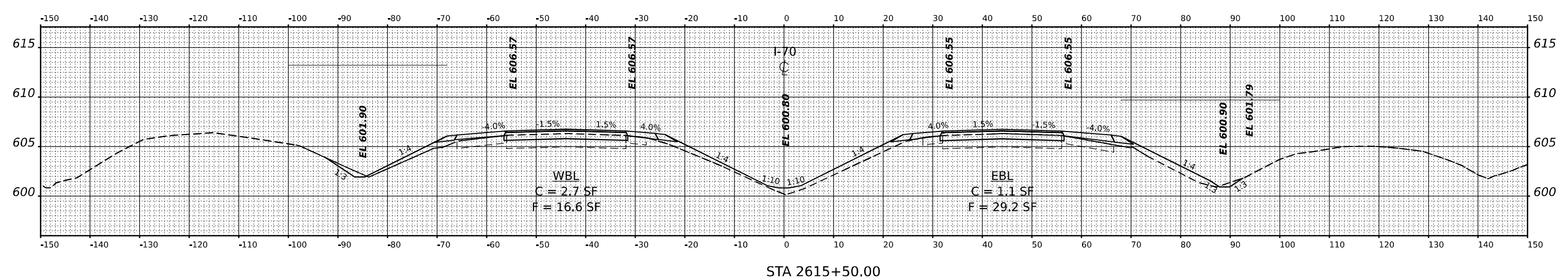
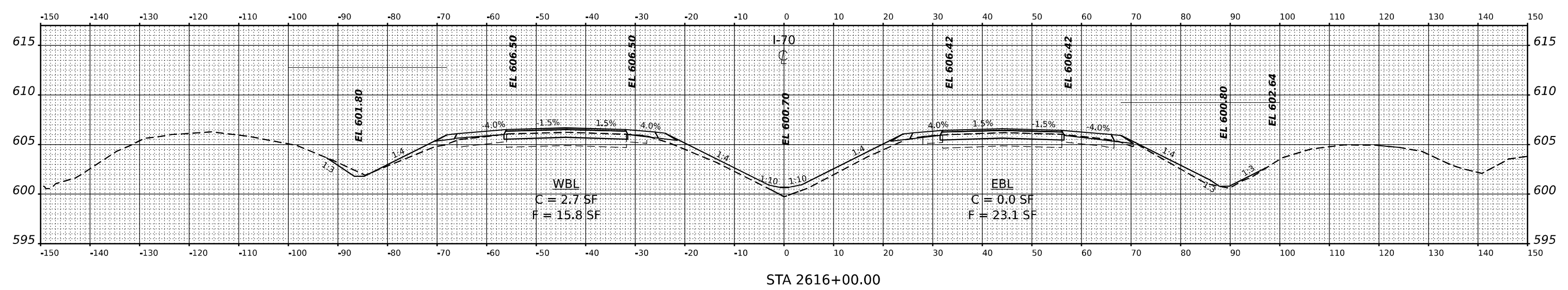
F.A.I. RTE.	SECTION	COUNTY	TOTAL SHEETS	SHEET NO.
70	(25+1, 25-5) R	EFFINGHAM	790	631

CONTRACT NO. 74599
ILLINOIS FED. AID PROJECT

DATE	
BY	
FINAL SURVEY	SURVEYED
NOTE BOOK	PLOTTED
NO.	TEMPLATE
	AREAS
	CHECKED

DATE	
BY	
ORIGINAL SURVEY	SURVEYED
NOTE BOOK	PLOTTED
NO.	TEMPLATE
	AREAS
	CHECKED

MODEL: I71 - 2615+00 RD R3
 FILE NAME: p:\bwin\m\jerry\cadd\m\m\2022\PROJECTS\2020 PROJECTS\2013 - BDT D1 P1B 191245 1-10 Road\Station\DOT\CAD_Sheets\071959\Sheet\CS1-1-2022.dgn



USER NAME	ts@idg	DESIGNED	-	REVISED	-
		DRAWN	-	REVISED	-
PLOT SCALE	0.16666667 / in.	CHECKED	-	REVISED	-
PLOT DATE	3/16/2022	DATE	-	REVISED	-

**STATE OF ILLINOIS
 DEPARTMENT OF TRANSPORTATION**

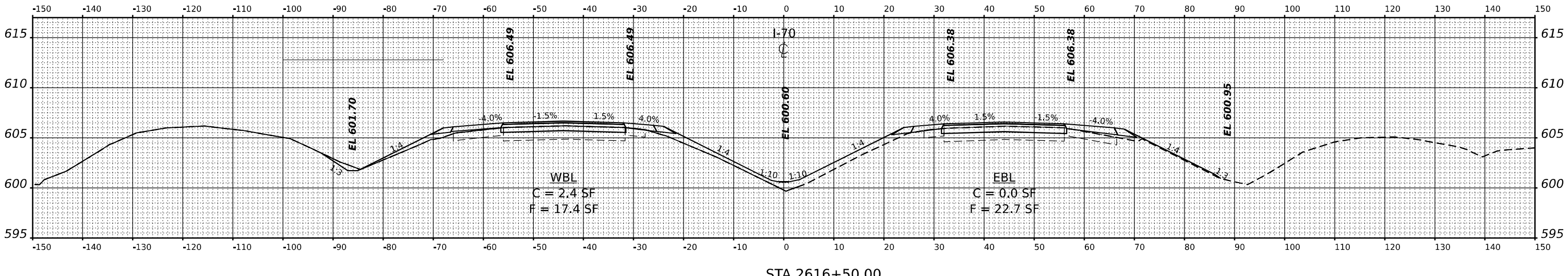
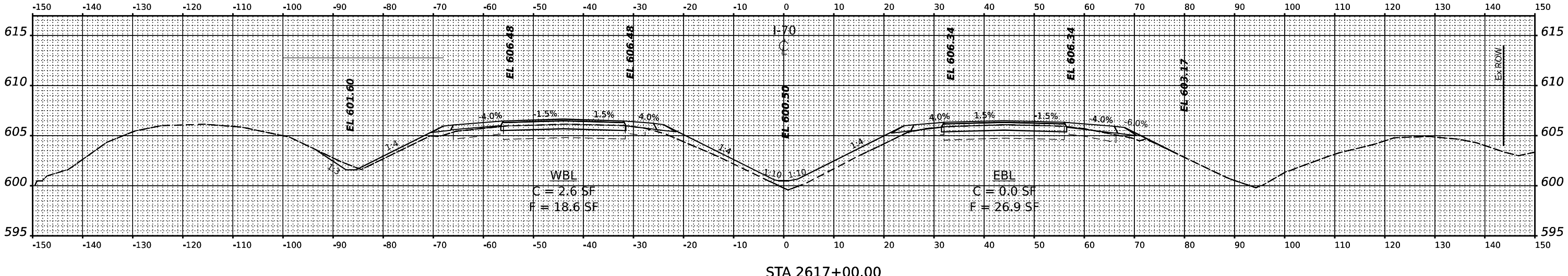
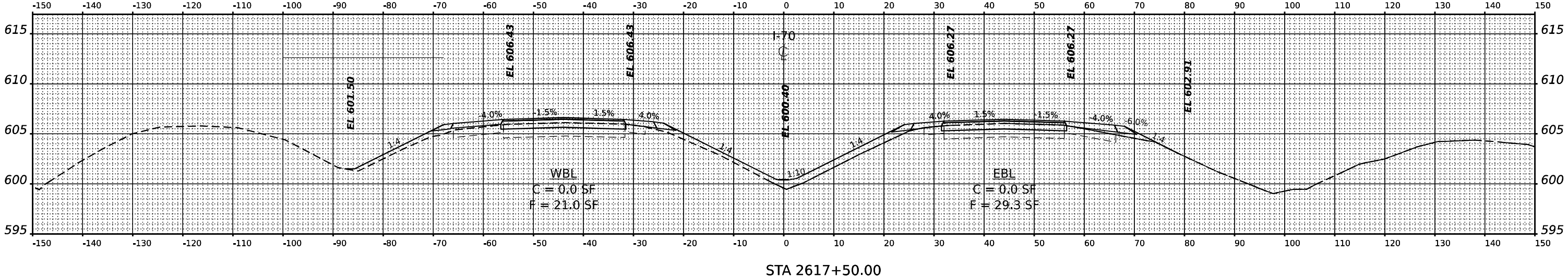
CROSS SECTIONS			
SCALE: N.T.S.	SHEET	OF SHEETS	STA.

F.A.I. RTE.	SECTION	COUNTY	TOTAL SHEETS	SHEET NO.
70	(25+1, 25-5) R	EFFINGHAM	790	632
CONTRACT NO. 74599				
ILLINOIS FED. AID PROJECT				

FINAL SURVEY	SURVEYED	DATE
NOTE BOOK	PLOTTED	BY
NO.	TEMPLATE	
	AREAS	
	CHECKED	

ORIGINAL SURVEY	SURVEYED	DATE
NOTE BOOK	PLOTTED	BY
NO.	TEMPLATE	
	AREAS	
	CHECKED	

MODEL: I71 - 26' H ROAD R3
 FILE NAME: p:\projects\2022\20220113 - BDT DT PTB 19' AS 1' TO ROAD\DOTCAD_Sheets\74599\cscs\p21.dgn



USER NAME	ts@idg	DESIGNED	-	REVISED	-
		DRAWN	-	REVISED	-
PLOT SCALE	0.16666667 / in.	CHECKED	-	REVISED	-
PLOT DATE	3/16/2022	DATE	-	REVISED	-

**STATE OF ILLINOIS
DEPARTMENT OF TRANSPORTATION**

CROSS SECTIONS

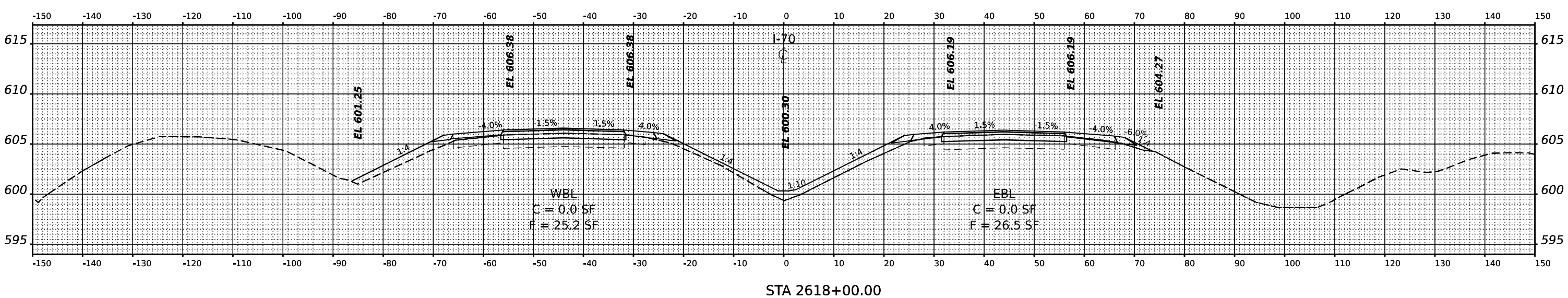
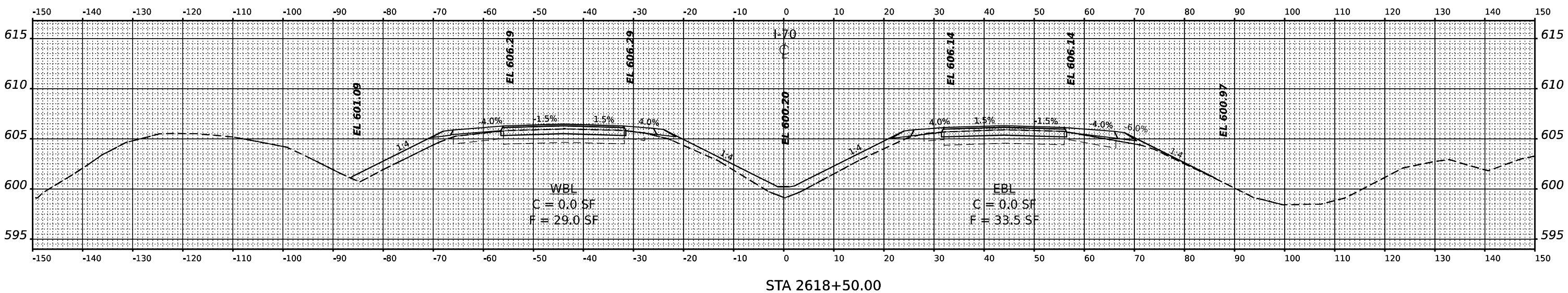
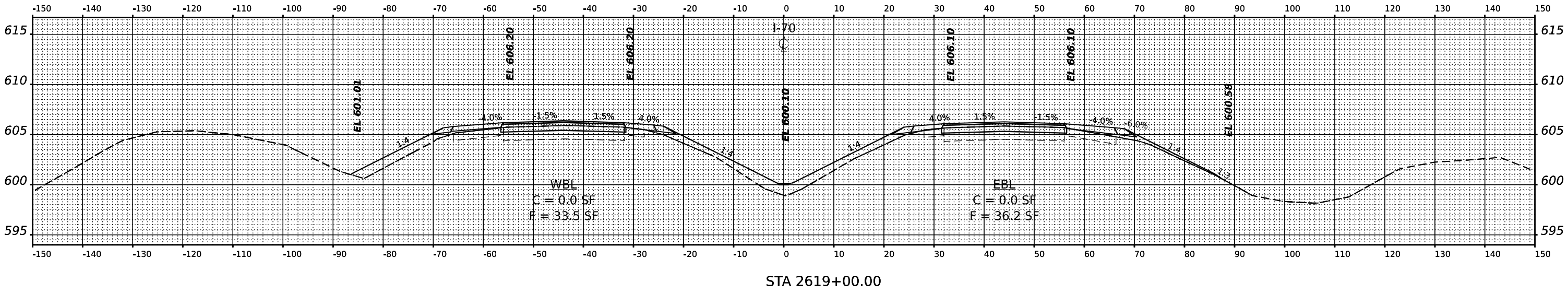
SCALE: N.T.S. SHEET OF SHEETS STA.

F.A.I. RTE.	SECTION	COUNTY	TOTAL SHEETS	SHEET NO.
70	(25+1, 25-5) R	EFFINGHAM	790	633
CONTRACT NO. 74599				
ILLINOIS		FED. AID PROJECT		

DATE	
BY	
SURVEYED	
PLOTTED	
TEMPLATE	
NOTE BOOK	
AREAS CHECKED	
NO.	

DATE	
BY	
SURVEYED	
PLOTTED	
TEMPLATE	
NOTE BOOK	
AREAS CHECKED	
NO.	

MODEL: I71 - 2618+00 RD R3
 FILE NAME: p:\2618+00 RD R3\PROJECTS\2022\PROJECTS\2021\DOT D7 P1B 191245 I-70 Roadway\DOTCAD_Sheets\712618+00 RD R3.dwg



USER NAME	tsingle	DESIGNED	-	REVISED	-
		DRAWN	-	REVISED	-
PLOT SCALE	0.16666667 / in.	CHECKED	-	REVISED	-
PLOT DATE	3/16/2022	DATE	-	REVISED	-

**STATE OF ILLINOIS
DEPARTMENT OF TRANSPORTATION**

CROSS SECTIONS

SCALE: N.T.S. SHEET OF SHEETS STA.

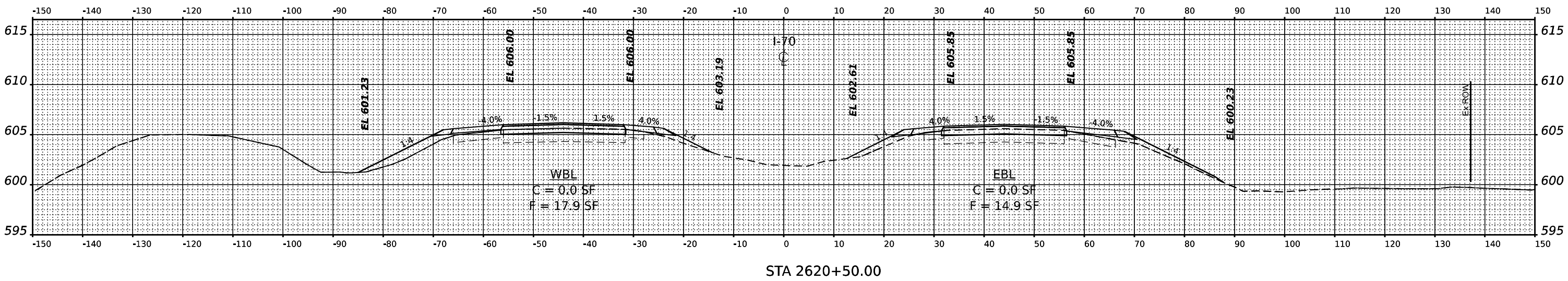
F.A.I. RTE.	SECTION	COUNTY	TOTAL SHEETS	SHEET NO.
70	(25-4+1, 25-5) R	EFFINGHAM	790	634
CONTRACT NO. 74599				

ILLINOIS FED. AID PROJECT

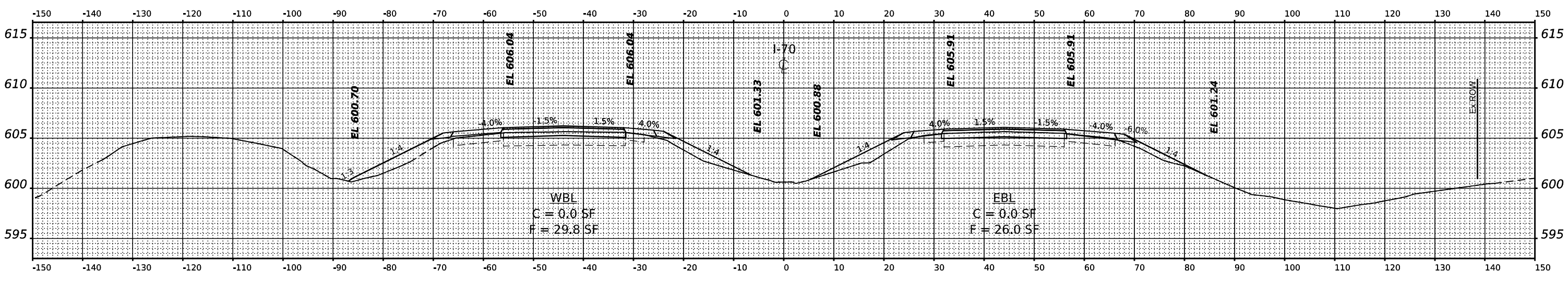
DATE	
BY	
FINAL SURVEY	SURVEYED
NOTE BOOK	PLOTTED
NO.	TEMPLATE
	AREAS
	CHECKED

DATE	
BY	
ORIGINAL SURVEY	SURVEYED
NOTE BOOK	PLOTTED
NO.	TEMPLATE
	AREAS
	CHECKED

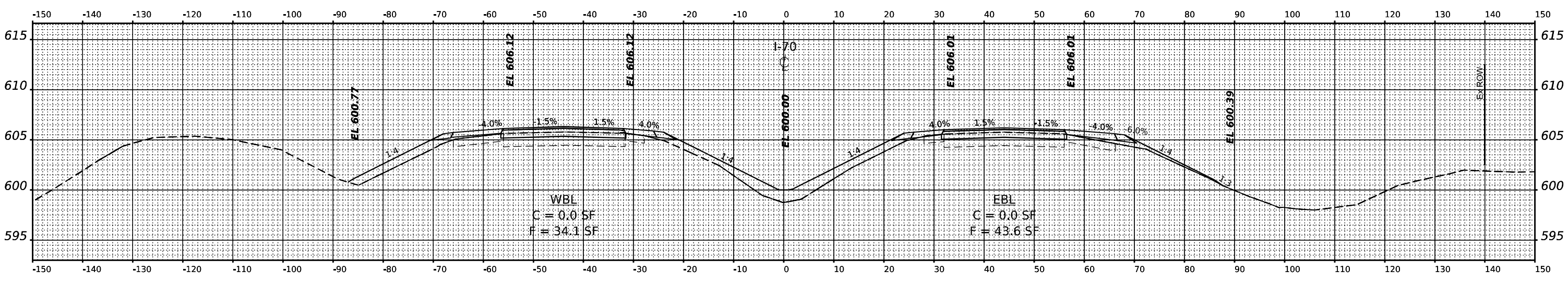
MODEL: P1 - 2819-0400 R3
 FILE NAME: p:\blm\m\j\2022\2022\PROJECTS\2022\PROJECTS\2021\DOT D7 PTB 1974-25 I-70 Roadway\DOTCAD_Sheets\7459\SheetS17a.dwg



STA 2620+50.00



STA 2620+00.00



STA 2619+50.00

USER NAME	tsingle	DESIGNED	-	REVISED	-
		DRAWN	-	REVISED	-
PLOT SCALE	0.16666667 1/in.	CHECKED	-	REVISED	-
PLOT DATE	3/16/2022	DATE	-	REVISED	-

STATE OF ILLINOIS
DEPARTMENT OF TRANSPORTATION

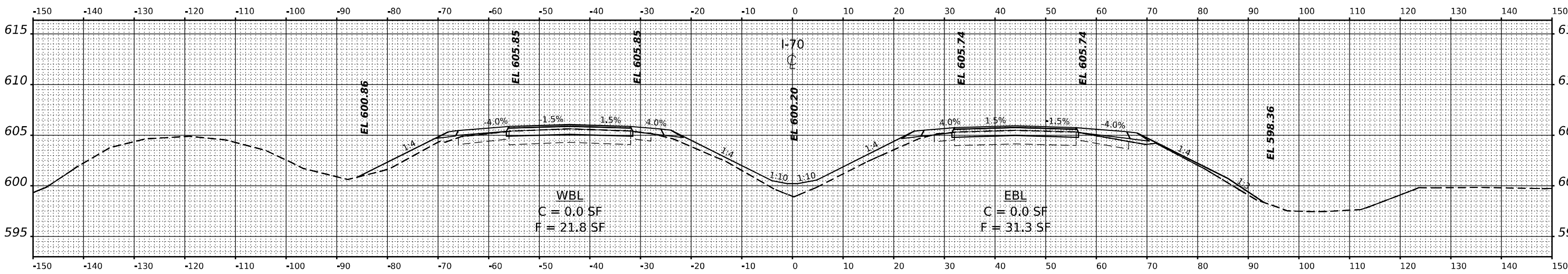
CROSS SECTIONS

SCALE: N.T.S. SHEET OF SHEETS STA.

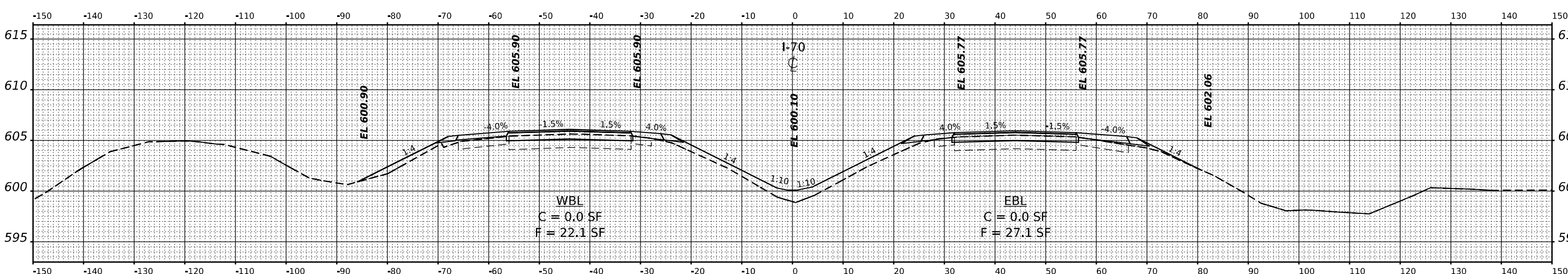
F.A.I. RTE.	SECTION	COUNTY	TOTAL SHEETS	SHEET NO.
70	(25+1, 25-5) R	EFFINGHAM	790	635
CONTRACT NO. 74599				
ILLINOIS FED. AID PROJECT				

DATE	
BY	
SURVEYED	
PLOTTED	
TEMPLATE	
AREAS	
AREAS CHECKED	
FINAL SURVEY	
NOTE BOOK	
NO.	

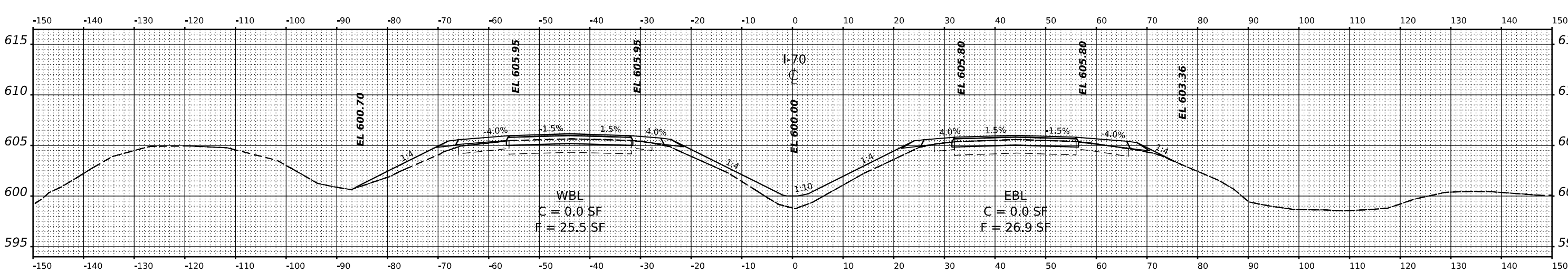
DATE	
BY	
SURVEYED	
PLOTTED	
TEMPLATE	
AREAS	
AREAS CHECKED	
ORIGINAL SURVEY	
NOTE BOOK	
NO.	



STA 2622+00.00



STA 2621+50.00

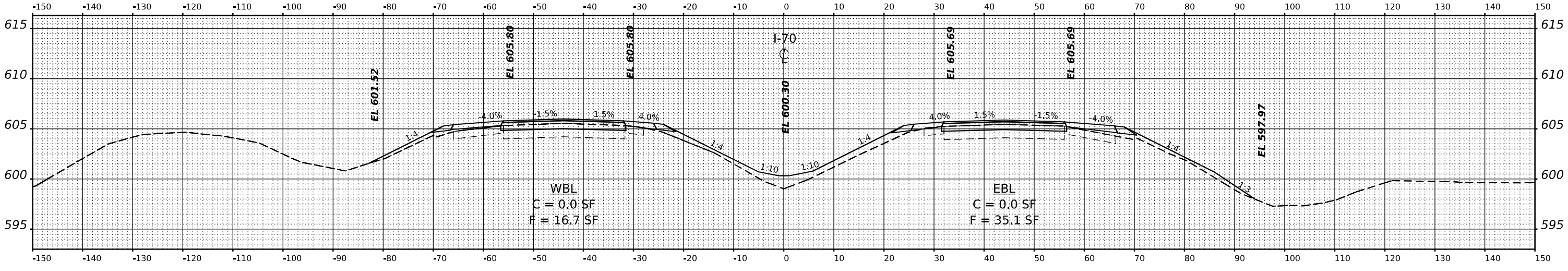
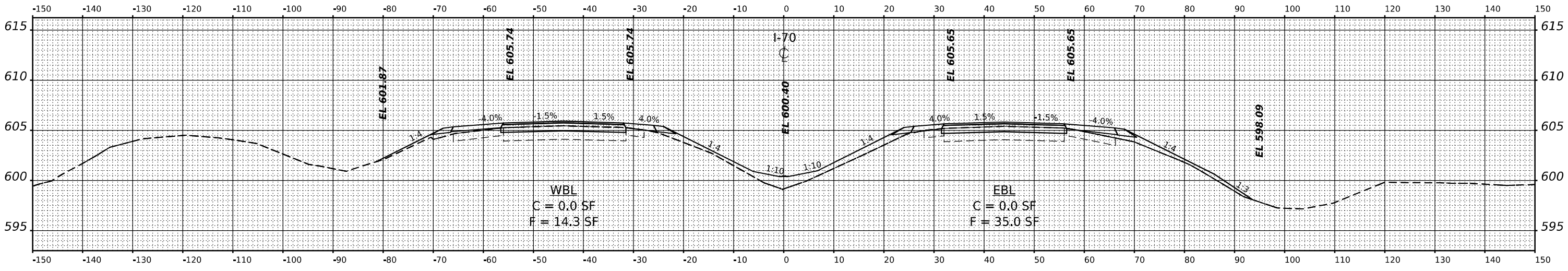
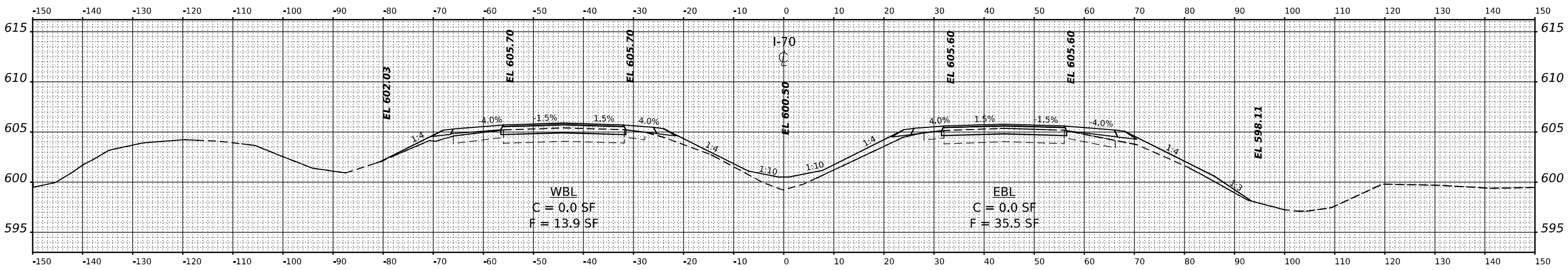


STA 2621+00.00

DATE	
BY	
SURVEYED	
PLOTTED	
TEMPLATE	
AREAS	
AREAS CHECKED	
NO.	
FINAL SURVEY	
NOTE BOOK	
NO.	

DATE	
BY	
SURVEYED	
PLOTTED	
TEMPLATE	
AREAS	
AREAS CHECKED	
NO.	
ORIGINAL SURVEY	
NOTE BOOK	
NO.	

MODEL: I71 - 2022-04-03 R3
 FILE NAME: p:\2022\4540\3\Documents\BWP\PROJECTS\2020 PROJECTS\2013 - BDOT DTB\197-AS 1-10 Ruckelshaus\DOT\LOAD_Sheets\I71\2022\4540\3\I71-2022-04-03 R3.dwg



USER NAME	ts@igle	DESIGNED	-	REVISED	-
DRAWN	-	REVISION	-	REVISION	-
PLOT SCALE	0.16666667 1/in.	CHECKED	-	REVISION	-
PLOT DATE	3/16/2022	DATE	-	REVISION	-

STATE OF ILLINOIS
DEPARTMENT OF TRANSPORTATION

CROSS SECTIONS

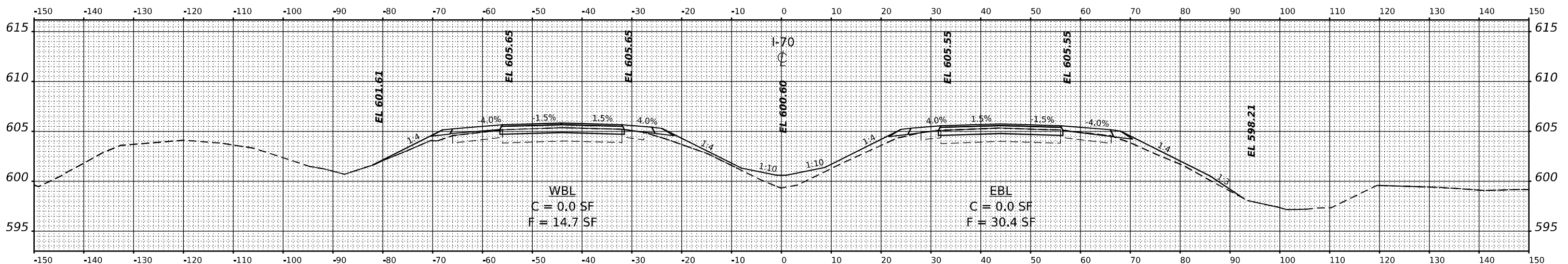
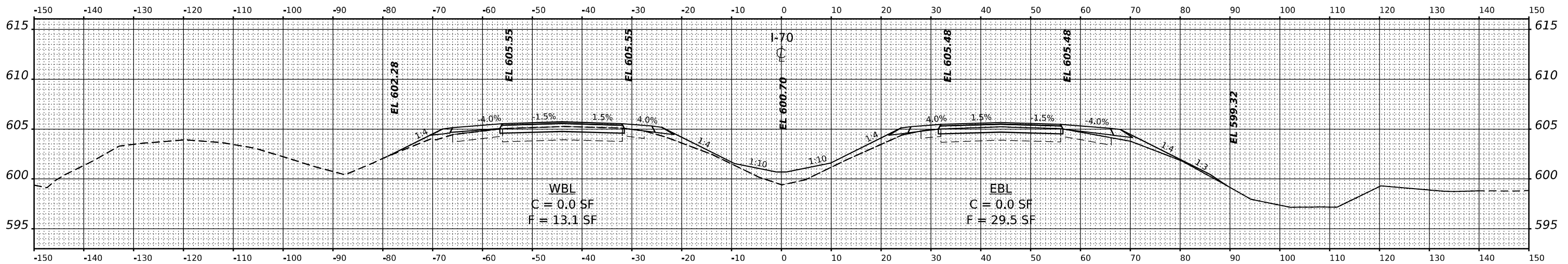
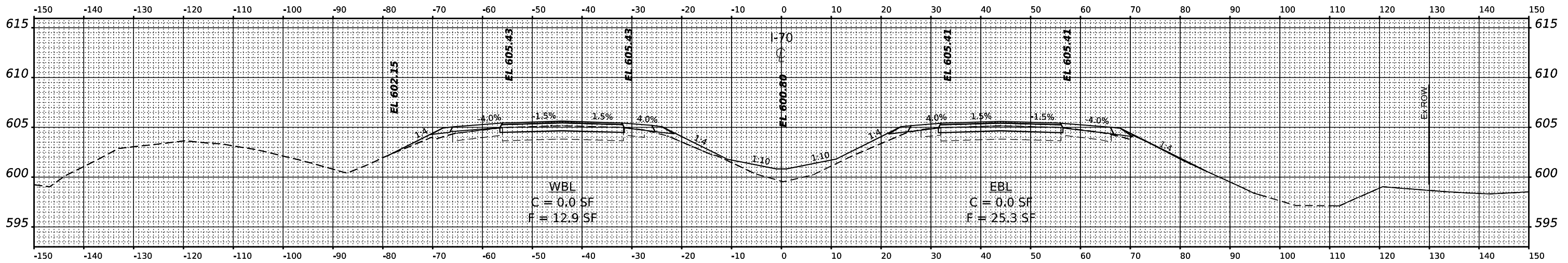
SCALE: N.T.S. SHEET OF SHEETS STA.

F.A.I. RTE.	SECTION	COUNTY	TOTAL SHEETS	SHEET NO.
70	(25+1, 25-5) R	EFFINGHAM	790	637
CONTRACT NO. 74599				
ILLINOIS FED. AID PROJECT				

DATE	
BY	
FINAL SURVEY	SURVEYED
NOTE BOOK	PLOTTED
NO.	TEMPLATE
	AREAS CHECKED
	AREAS CHECKED

DATE	
BY	
ORIGINAL SURVEY	SURVEYED
NOTE BOOK	PLOTTED
NO.	TEMPLATE
	AREAS CHECKED
	AREAS CHECKED

MODEL: I71 - 2624+00.00 R3
FILE NAME: p:\bwin\jerry\2624\2624+00.00\2624+00.00.dwg
PROJECT: 2013 - BDOT DTB 157-AS 1-10 Roadwork
LOT: 10
DATE: 3/16/2022



USER NAME	tsingle	DESIGNED	-	REVISED	-
		DRAWN	-	REVISED	-
PLOT SCALE	0.16666667 / in.	CHECKED	-	REVISED	-
PLOT DATE	3/16/2022	DATE	-	REVISED	-

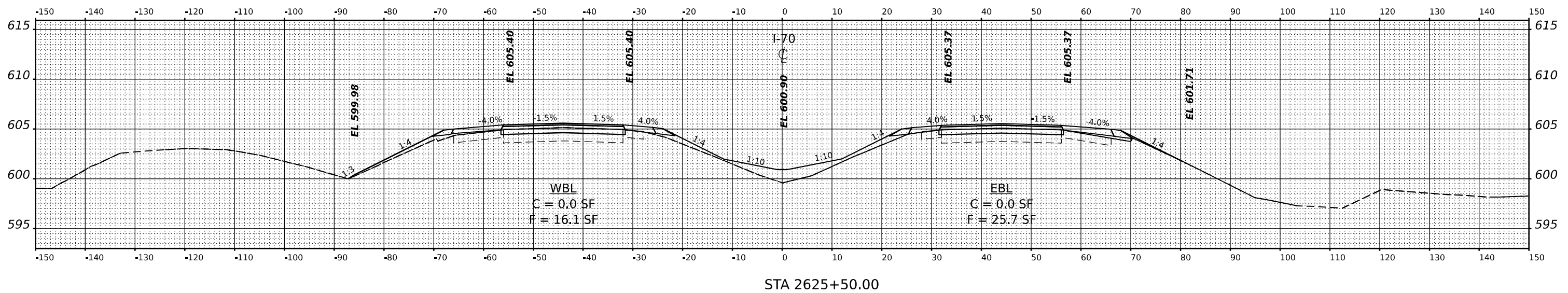
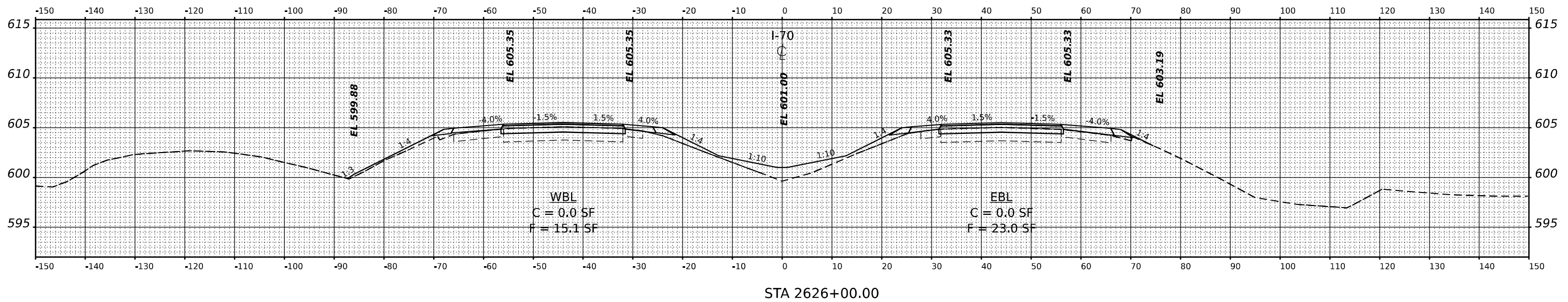
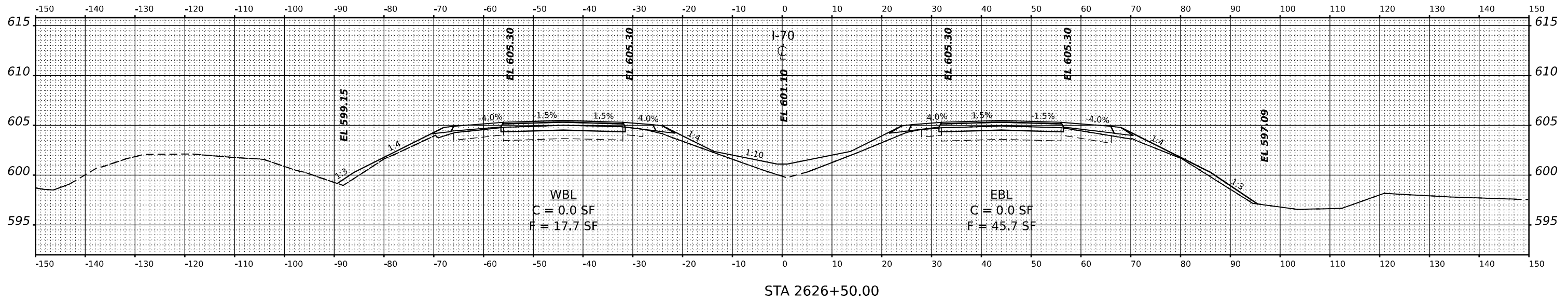
STATE OF ILLINOIS
DEPARTMENT OF TRANSPORTATION

CROSS SECTIONS				
SCALE: N.T.S.	SHEET	OF	SHEETS	STA.

F.A.I. RTE.	SECTION	COUNTY	TOTAL SHEETS	SHEET NO.
70	(25+1, 25-5) R	EFFINGHAM	790	638
CONTRACT NO. 74599				

DATE	
BY	
SURVEYED	
PLOTTED	
TEMPLATE	
AREAS	
CHECKED	
NO.	
FINAL SURVEY	
NOTE BOOK	
NO.	

DATE	
BY	
SURVEYED	
PLOTTED	
TEMPLATE	
AREAS	
CHECKED	
NO.	
ORIGINAL SURVEY	
NOTE BOOK	
NO.	



MODEL: I71 - 2625-ROAD R3
FILE NAME: p:\work\m\j\2625-ROAD R3\PROJECT\2024\13 - BDOT DTB 197-AS 1-10 Rubicon\DOT\LOAD_Sheets\I71\2625-ROAD R3-I71.dwg

USER NAME	ts@igle	DESIGNED	-	REVISED	-
PLOT SCALE	0.16666667 1/in.	DRAWN	-	REVISED	-
PLOT DATE	3/16/2022	CHECKED	-	REVISED	-
		DATE	-	REVISED	-

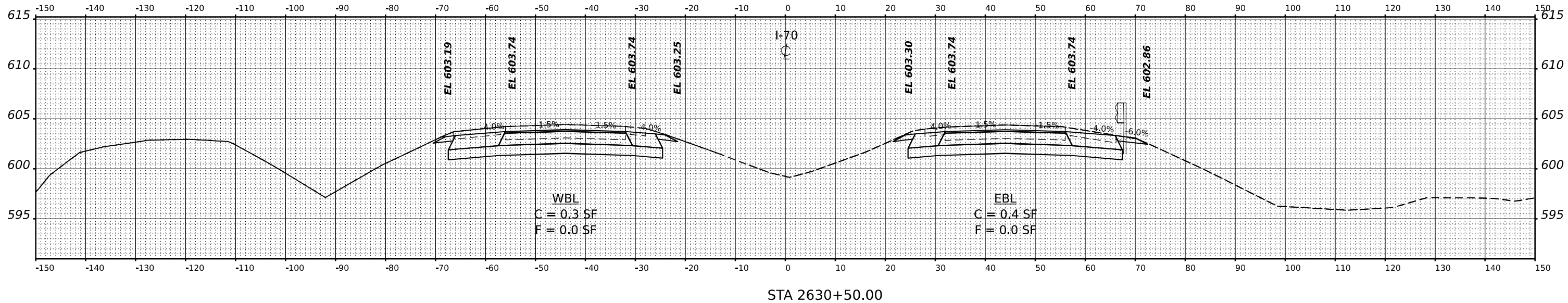
STATE OF ILLINOIS
DEPARTMENT OF TRANSPORTATION

CROSS SECTIONS

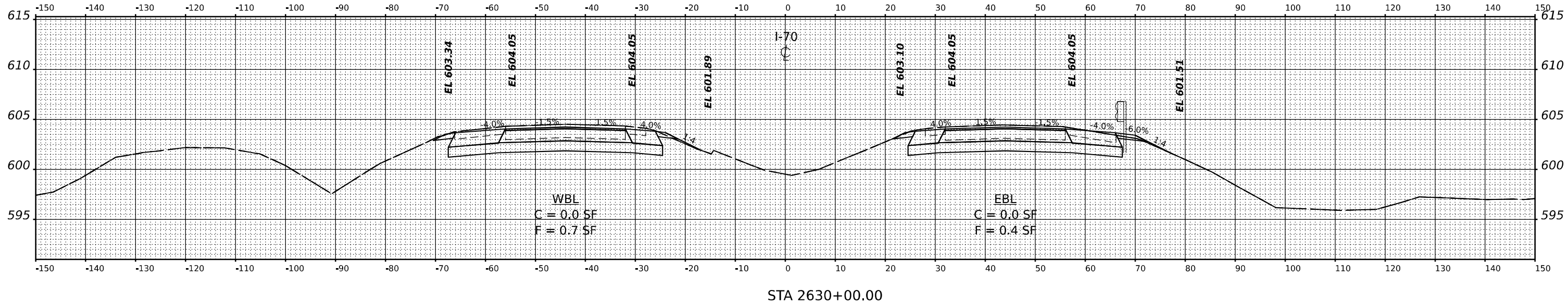
SCALE: N.T.S. SHEET OF SHEETS STA.

F.A.I. RTE.	SECTION	COUNTY	TOTAL SHEETS	SHEET NO.
70	(25+1, 25-5) R	EFFINGHAM	790	639
CONTRACT NO. 74599				
ILLINOIS FED. AID PROJECT				

DATE	
BY	
SURVEYED	
PLOTTED	
TEMPLATE	
NOTE BOOK	
AREAS	
CHECKED	



DATE	
BY	
SURVEYED	
PLOTTED	
TEMPLATE	
NOTE BOOK	
AREAS	
CHECKED	



USER NAME	tsingle	DESIGNED	-	REVISED	-
DRAWN	-	REVISION	-	REVISION	-
PLLOT SCALE	0.16666667 1/in.	CHECKED	-	REVISION	-
PLLOT DATE	3/16/2022	DATE	-	REVISION	-

**STATE OF ILLINOIS
DEPARTMENT OF TRANSPORTATION**

CROSS SECTIONS

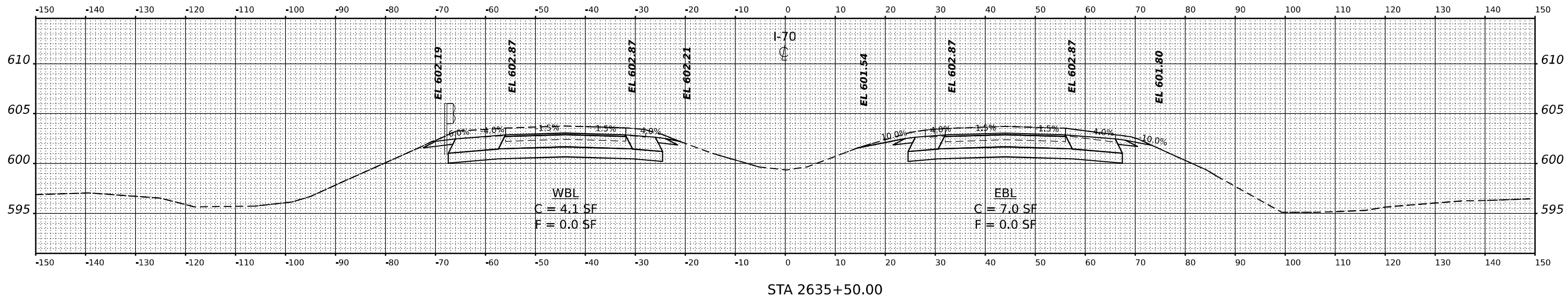
SCALE: N.T.S. SHEET OF SHEETS STA.

F.A.I. RTE.	SECTION	COUNTY	TOTAL SHEETS	SHEET NO.
70	(25+1, 25-5) R	EFFINGHAM	790	643
CONTRACT NO. 74599				

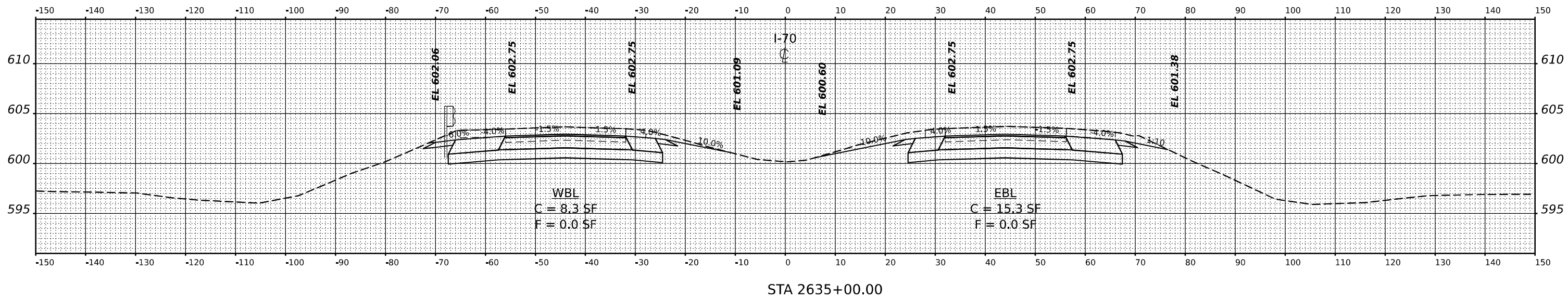
ILLINOIS FED. AID PROJECT

MODEL: P1 - 2630+00.00 R3
FILE NAME: p:\2630+00.00\2630+00.00.dwg
PROJECT: 2630+00.00
DATE: 3/16/2022

DATE	
BY	
SURVEYED	
PLOTTED	
TEMPLATE	
AREAS	
AREAS CHECKED	
NO.	
FINAL SURVEY	
NOTE BOOK	
NO.	



DATE	
BY	
SURVEYED	
PLOTTED	
TEMPLATE	
AREAS	
AREAS CHECKED	
NO.	
ORIGINAL SURVEY	
NOTE BOOK	
NO.	



USER NAME	tsingle	DESIGNED	-	REVISED	-
		DRAWN	-	REVISED	-
PLOT SCALE	0.16666667 1/in.	CHECKED	-	REVISED	-
PLOT DATE	3/16/2022	DATE	-	REVISED	-

STATE OF ILLINOIS
DEPARTMENT OF TRANSPORTATION

CROSS SECTIONS

SCALE: N.T.S. SHEET OF SHEETS STA.

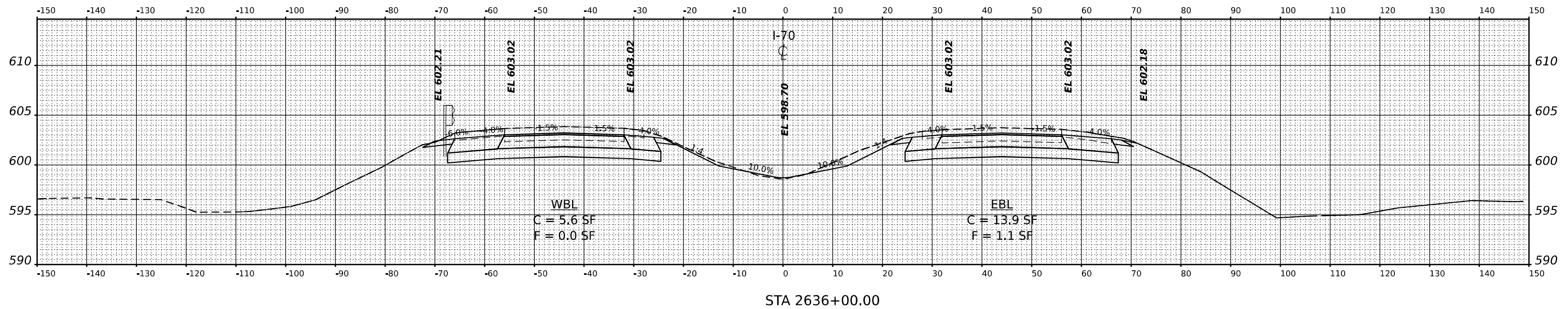
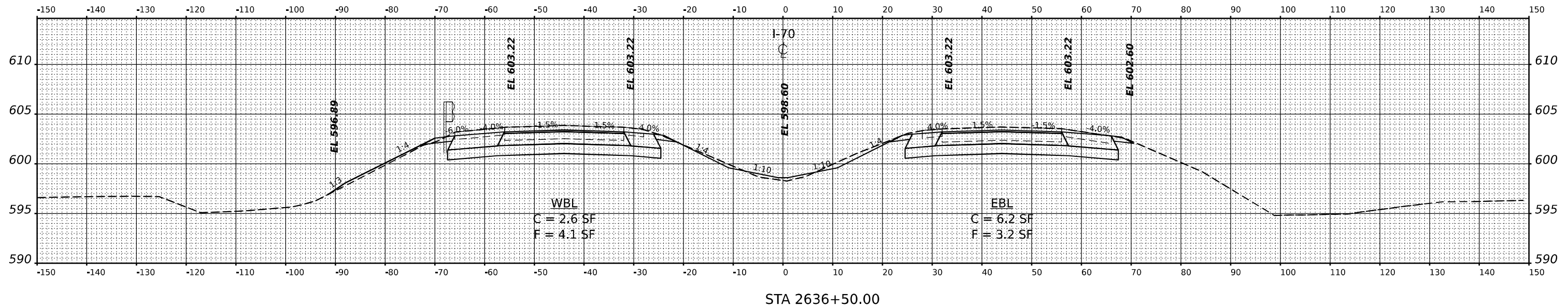
F.A.I. RTE.	SECTION	COUNTY	TOTAL SHEETS	SHEET NO.
70	(25+1, 25-5) R	EFFINGHAM	790	648
CONTRACT NO. 74599				
ILLINOIS FED. AID PROJECT				

MODEL: I71 - 2635+00.00 R3
FILE NAME: p:\2635+00.00\2635+00.00.dwg

DATE	
BY	
SURVEYED	
PLOTTED	
TEMPLATE	
NOTE BOOK	
AREAS CHECKED	
NO.	

DATE	
BY	
SURVEYED	
PLOTTED	
TEMPLATE	
NOTE BOOK	
AREAS CHECKED	
NO.	

MODEL: I71 - 2636+00.R3
 FILE NAME: p:\2636+00\2636+00.R3
 PROJECT: 2013 - BDT DTB 1974S 170 Roadwork LOT10A0_Sheets\712636+00.R3



USER NAME	tsingle	DESIGNED	-	REVISED	-
		DRAWN	-	REVISED	-
PLOT SCALE	0.16666667 1/in.	CHECKED	-	REVISED	-
PLOT DATE	3/16/2022	DATE	-	REVISED	-

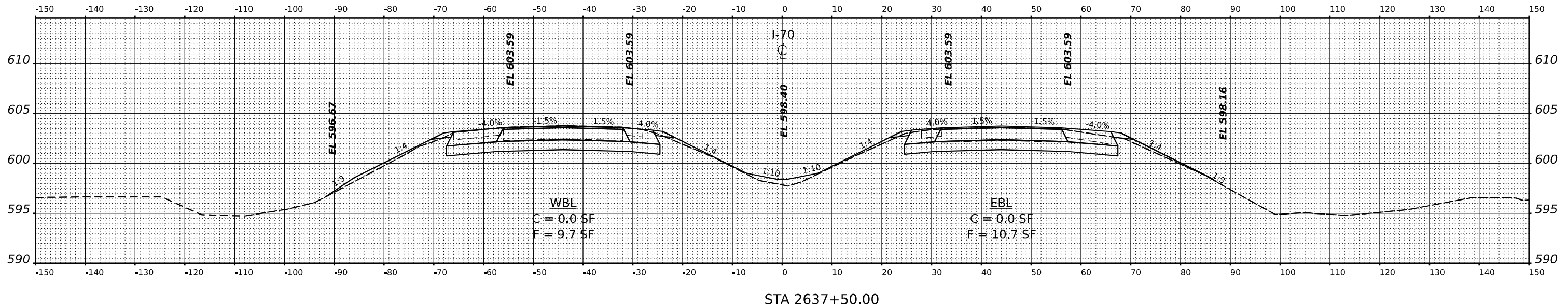
**STATE OF ILLINOIS
 DEPARTMENT OF TRANSPORTATION**

CROSS SECTIONS

SCALE: N.T.S. SHEET OF SHEETS STA.

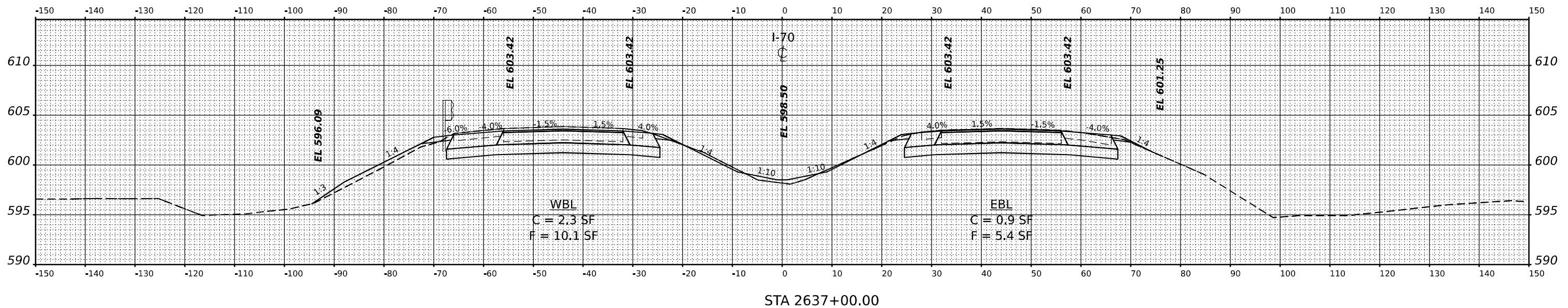
F.A.I. RTE.	SECTION	COUNTY	TOTAL SHEETS	SHEET NO.
70	(25+1, 25-5) R	EFFINGHAM	790	649
CONTRACT NO. 74599				
ILLINOIS FED. AID PROJECT				

DATE	
BY	
SURVEYED	
PLOTTED	
TEMPLATE	
NOTE BOOK	
AREAS CHECKED	
NO.	



STA 2637+50.00

DATE	
BY	
SURVEYED	
PLOTTED	
TEMPLATE	
NOTE BOOK	
AREAS CHECKED	
NO.	



STA 2637+00.00

USER NAME	tsingle	DESIGNED	-	REVISED	-
		DRAWN	-	REVISED	-
PLOT SCALE	0.16666667 1/in.	CHECKED	-	REVISED	-
PLOT DATE	3/16/2022	DATE	-	REVISED	-

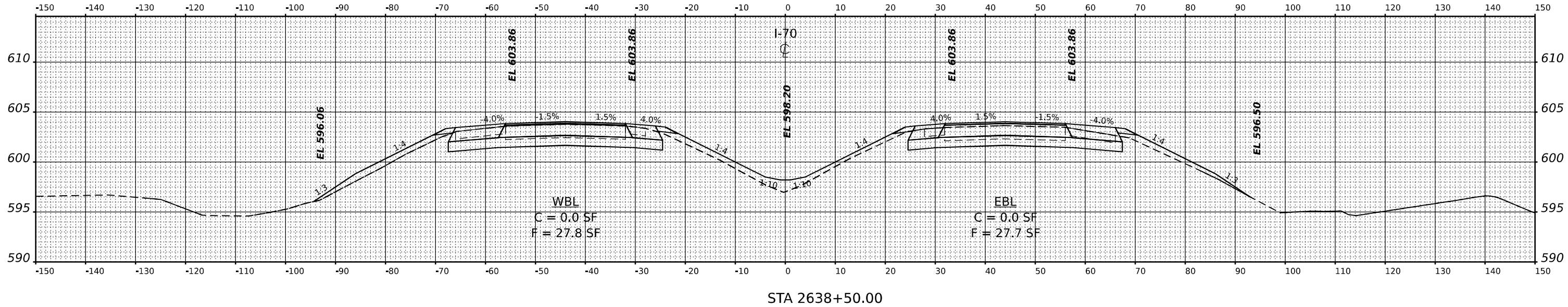
STATE OF ILLINOIS
DEPARTMENT OF TRANSPORTATION

CROSS SECTIONS

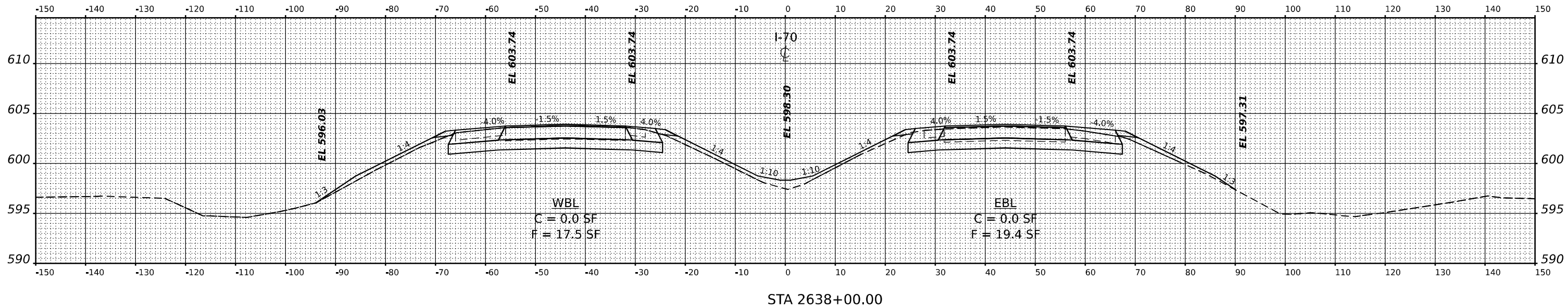
SCALE: N.T.S. SHEET OF SHEETS STA.

F.A.I. RTE.	SECTION	COUNTY	TOTAL SHEETS	SHEET NO.
70	(25+1, 25-5) R	EFFINGHAM	790	650
CONTRACT NO. 74599				
ILLINOIS FED. AID PROJECT				

FINAL SURVEY NO.	SURVEYED	DATE
NOTE BOOK NO.	PLOTTED	BY
AREAS CHECKED	TEMPLATE	
	AREAS	
	CHECKED	



ORIGINAL SURVEY NO.	SURVEYED	DATE
NOTE BOOK NO.	PLOTTED	BY
AREAS CHECKED	TEMPLATE	
	AREAS	
	CHECKED	



MODEL: I71 - 2638+00.00 R3
FILE NAME: p:\2638+00.00 R3

USER NAME	tsingle	DESIGNED	-	REVISED	-
		DRAWN	-	REVISED	-
PLOT SCALE	0.16666667 1/in.	CHECKED	-	REVISED	-
PLOT DATE	3/16/2022	DATE	-	REVISED	-

**STATE OF ILLINOIS
DEPARTMENT OF TRANSPORTATION**

CROSS SECTIONS

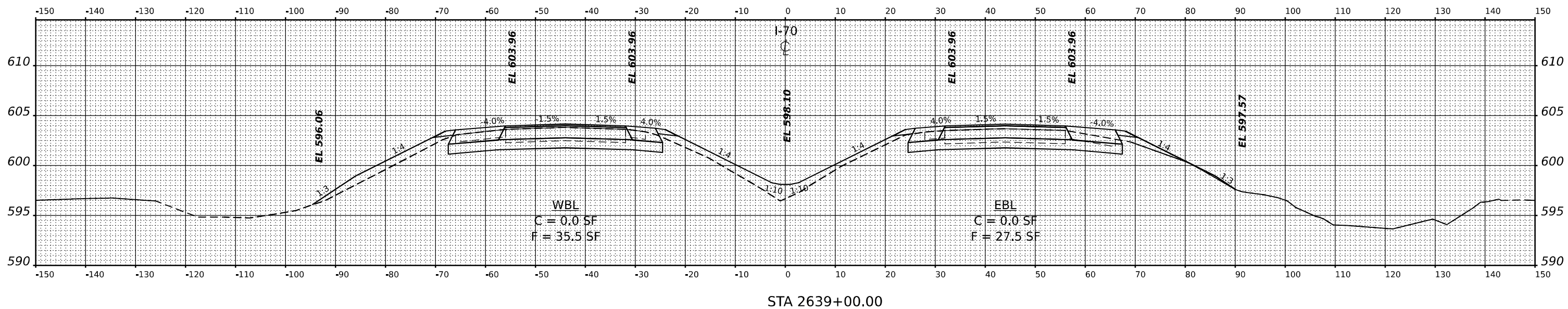
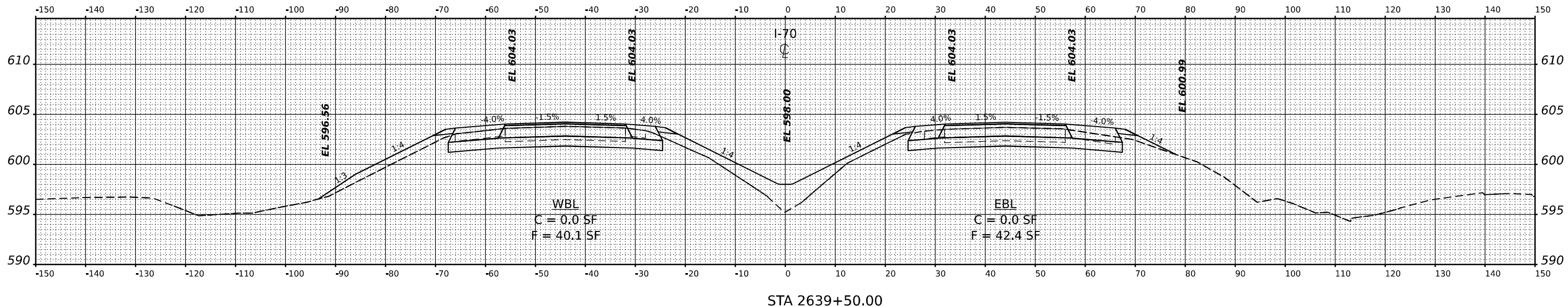
SCALE: N.T.S. SHEET OF SHEETS STA.

F.A.I. RTE.	SECTION	COUNTY	TOTAL SHEETS	SHEET NO.
70	(25+1, 25-5) R	EFFINGHAM	790	651
CONTRACT NO. 74599				
ILLINOIS FED. AID PROJECT				

FINAL SURVEY NO.	SURVEYED	DATE
NOTE BOOK	PLOTTED	
NO.	TEMPLATE	
	AREAS	
	CHECKED	

ORIGINAL SURVEY NO.	SURVEYED	DATE
NOTE BOOK	PLOTTED	
NO.	TEMPLATE	
	AREAS	
	CHECKED	

MODEL: I71 - 2839-HQ-03
 FILE NAME: p:\2839-HQ-03\2839-HQ-03.dwg
 PROJECT: 2839-HQ-03
 SHEET: 74599-01



USER NAME	DESIGNED -	REVISED -
DRAWN -	REVISED -	
CHECKED -	REVISED -	
DATE -	REVISED -	

**STATE OF ILLINOIS
 DEPARTMENT OF TRANSPORTATION**

CROSS SECTIONS

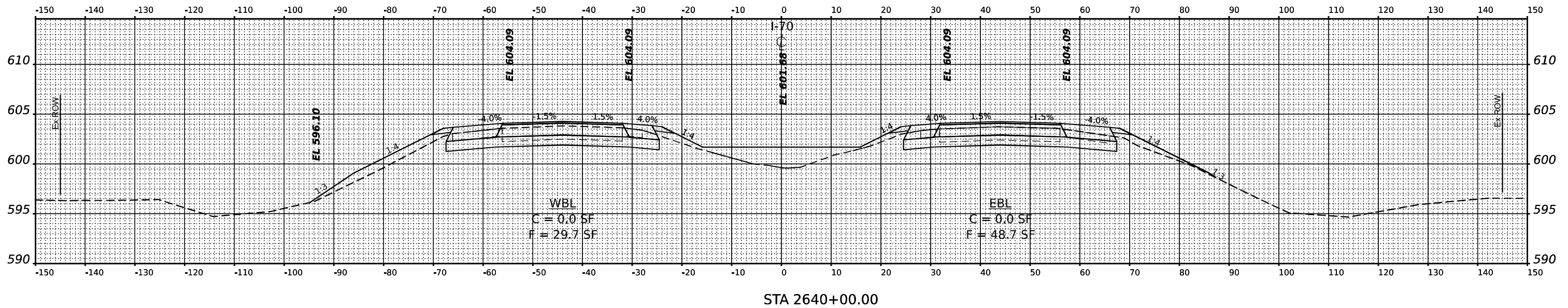
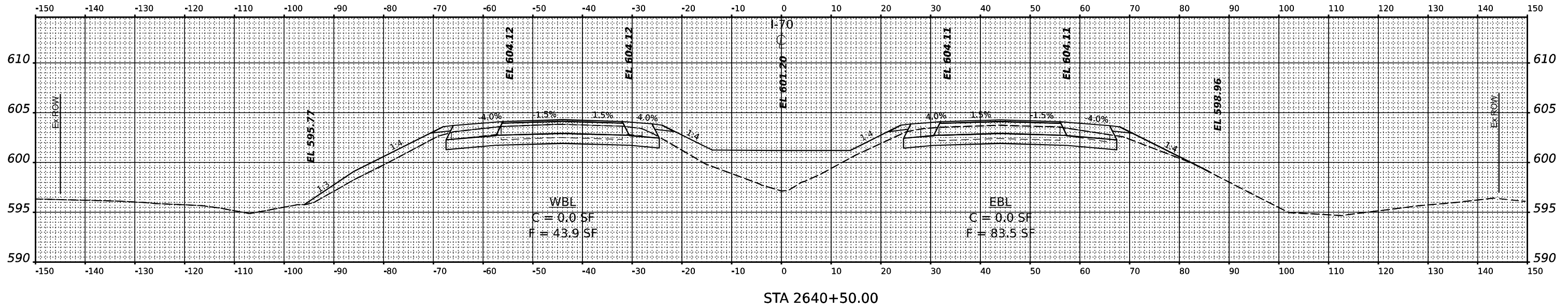
SCALE: N.T.S. SHEET OF SHEETS STA.

F.A.I. RTE.	SECTION	COUNTY	TOTAL SHEETS	SHEET NO.
70	(25+1, 25-5) R	EFFINGHAM	790	652
CONTRACT NO. 74599				
ILLINOIS FED. AID PROJECT				

FINAL SURVEY NO.	SURVEYED	DATE
NOTE BOOK	PLOTTED	
AREAS CHECKED	TEMPLATE	
	AREAS	
	CHECKED	

ORIGINAL SURVEY NO.	SURVEYED	DATE
NOTE BOOK	PLOTTED	
AREAS CHECKED	TEMPLATE	
	AREAS	
	CHECKED	

MODEL: F:\1 - 2640+00\RD R3
 FILE NAME: p:\2640+00\rd_r3\2640+50.00.ctb
 PROJECT: 2640+00\RD R3\2640+50.00.ctb
 SHEET: 74599



USER NAME	tsingle	DESIGNED	-	REVISED	-
		DRAWN	-	REVISED	-
PLOT SCALE	0.16666667 1/in.	CHECKED	-	REVISED	-
PLOT DATE	3/16/2022	DATE	-	REVISED	-

STATE OF ILLINOIS
 DEPARTMENT OF TRANSPORTATION

CROSS SECTIONS

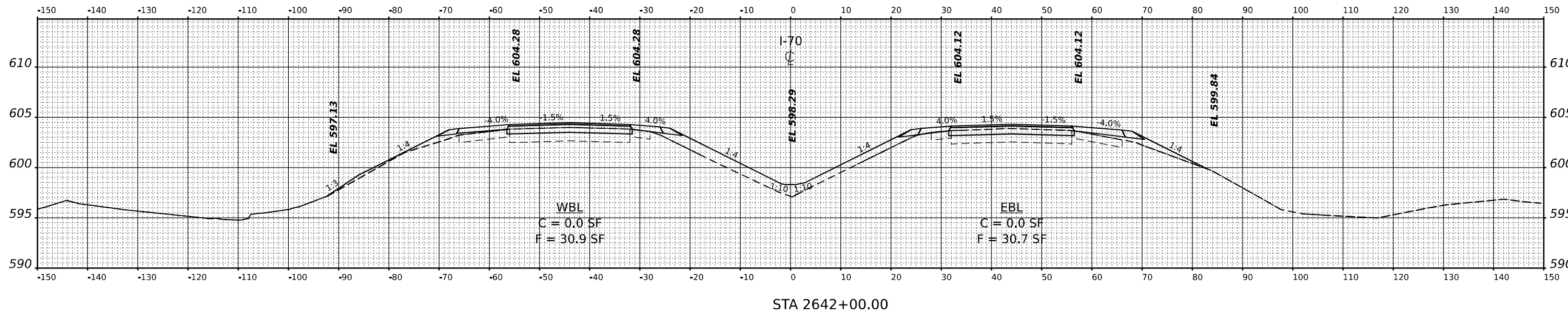
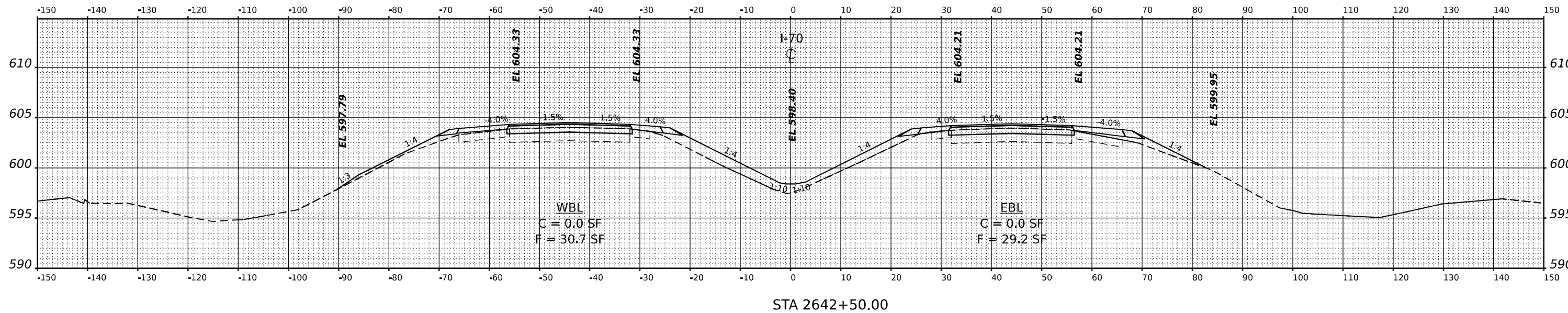
SCALE: N.T.S. SHEET OF SHEETS STA.

F.A.I. RTE.	SECTION	COUNTY	TOTAL SHEETS	SHEET NO.
70	(25+1, 25-5) R	EFFINGHAM	790	653
CONTRACT NO. 74599				
ILLINOIS FED. AID PROJECT				

Table with columns: BY, DATE, SURVEYED, PLOTTED, TEMPLATE, NOTE BOOK, AREAS CHECKED. Final status: SURVEYED, PLOTTED, TEMPLATE, NOTE BOOK, AREAS CHECKED.

Table with columns: BY, DATE, ORIGINAL SURVEY, SURVEYED, PLOTTED, TEMPLATE, NOTE BOOK, AREAS CHECKED. Original status: ORIGINAL SURVEY, SURVEYED, PLOTTED, TEMPLATE, NOTE BOOK, AREAS CHECKED.

MODEL: F:\1 - 2642+00\00 R3
FILE NAME: p:\01\m\w\j\01\2642+00\2642+50.00\LOT\LOT.CAD_Sheete\071459\Sheete\STA2642.dgn



USER NAME ■ ts@pdl	DESIGNED -	REVISED -
	DRAWN -	REVISED -
PLOT SCALE ■ 0.16666667' / in.	CHECKED -	REVISED -
PLOT DATE ■ 3/16/2022	DATE -	REVISED -

STATE OF ILLINOIS
DEPARTMENT OF TRANSPORTATION

CROSS SECTIONS

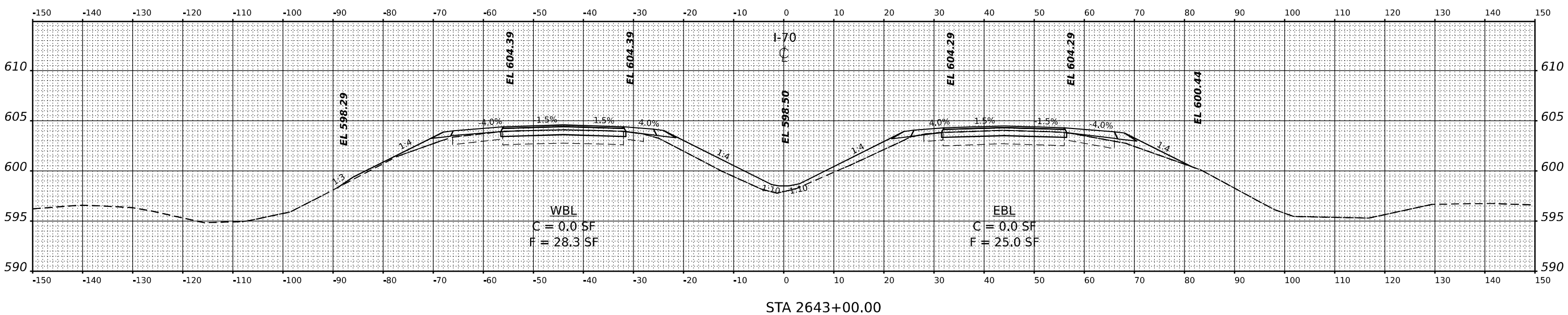
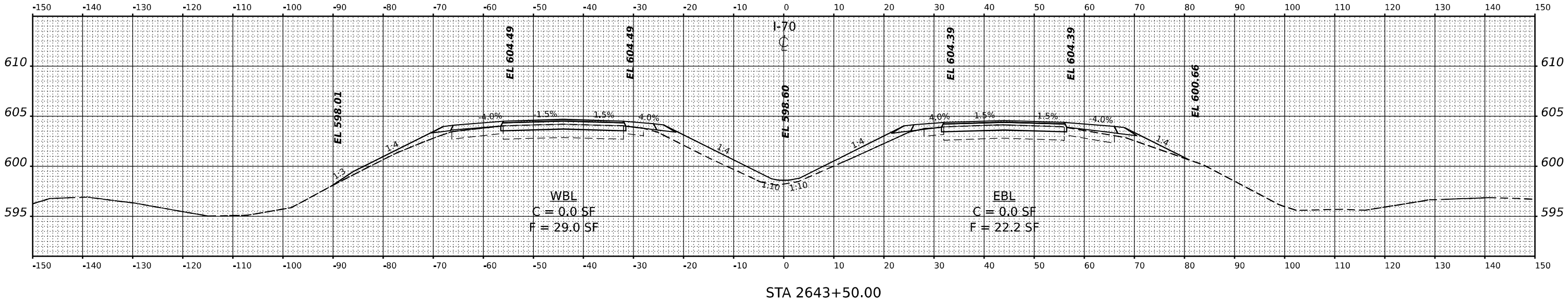
SCALE: N.T.S. SHEET OF SHEETS STA.

F.A.I. RTE.	SECTION	COUNTY	TOTAL SHEETS	SHEET NO.
70	(25+1, 25-5) R	EFFINGHAM	790	655
CONTRACT NO. 74599				
ILLINOIS FED. AID PROJECT				

DATE	
BY	
SURVEYED	
PLOTTED	
TEMPLATE	
NOTE BOOK	
AREAS CHECKED	
NO.	

DATE	
BY	
SURVEYED	
PLOTTED	
TEMPLATE	
NOTE BOOK	
AREAS CHECKED	
NO.	

MODEL: I71 - 2643+00.00 R3
 FILE NAME: p:\2643+00.00\2643+00.00\PROJECTS\2643+00.00\I71\2643+00.00\LOT10\LOT10.CAD, Sheets\I71\2643+00.00\I71-2643+00.00 R3.dwg



USER NAME	ts@igle	DESIGNED	-	REVISED	-
		DRAWN	-	REVISED	-
PLOT SCALE	0.16666667' / in.	CHECKED	-	REVISED	-
PLOT DATE	3/16/2022	DATE	-	REVISED	-

**STATE OF ILLINOIS
DEPARTMENT OF TRANSPORTATION**

CROSS SECTIONS

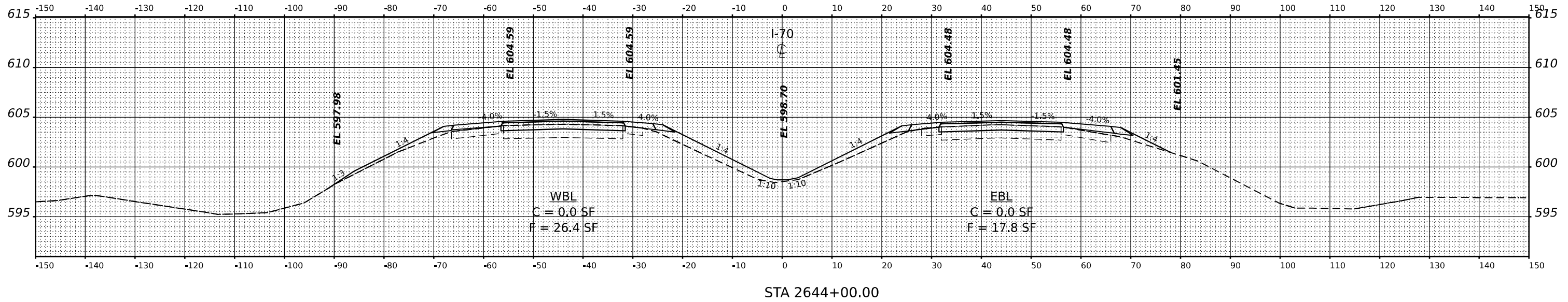
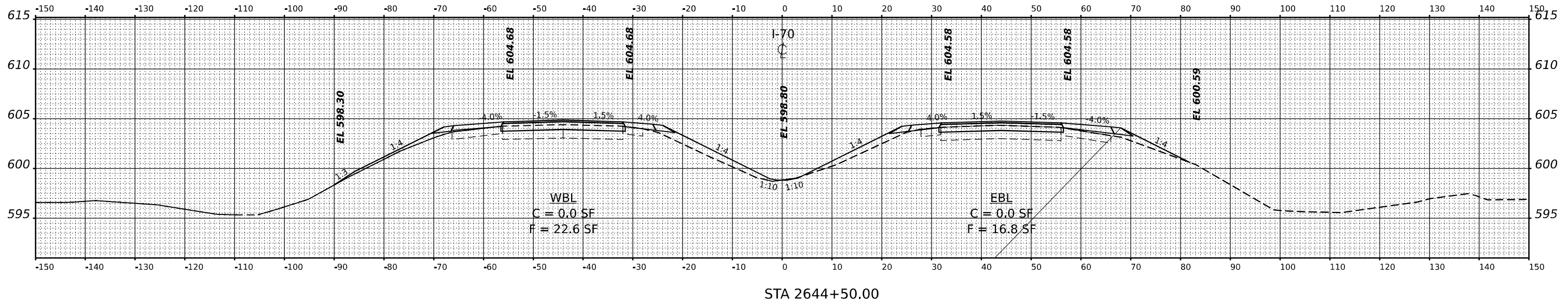
SCALE: N.T.S. SHEET OF SHEETS STA.

F.A.I. RTE.	SECTION	COUNTY	TOTAL SHEETS	SHEET NO.
70	(25+1, 25-5) R	EFFINGHAM	790	656
CONTRACT NO. 74599				
ILLINOIS FED. AID PROJECT				

FINAL SURVEY NO.	SURVEYED	DATE
NOTE BOOK NO.	PLOTTED	
AREAS CHECKED	TEMPLATE	
	AREAS	
	CHECKED	

ORIGINAL SURVEY NO.	SURVEYED	DATE
NOTE BOOK NO.	PLOTTED	
AREAS CHECKED	TEMPLATE	
	AREAS	
	CHECKED	

MODEL: I71 - 2644+00.00 R3
 FILE NAME: p:\2644\2644+00.00\2644+00.00 R3.dwg
 PROJECT: 2013 - DOT D7 PTB 1974S R7
 DRAWING: 2644+00.00 R3
 SHEET: 70 OF 790
 CONTRACT: 74599



USER NAME	tsingle	DESIGNED	-	REVISED	-
		DRAWN	-	REVISED	-
PLOT SCALE	0.16666667 1/in.	CHECKED	-	REVISED	-
PLOT DATE	3/16/2022	DATE	-	REVISED	-

**STATE OF ILLINOIS
DEPARTMENT OF TRANSPORTATION**

CROSS SECTIONS

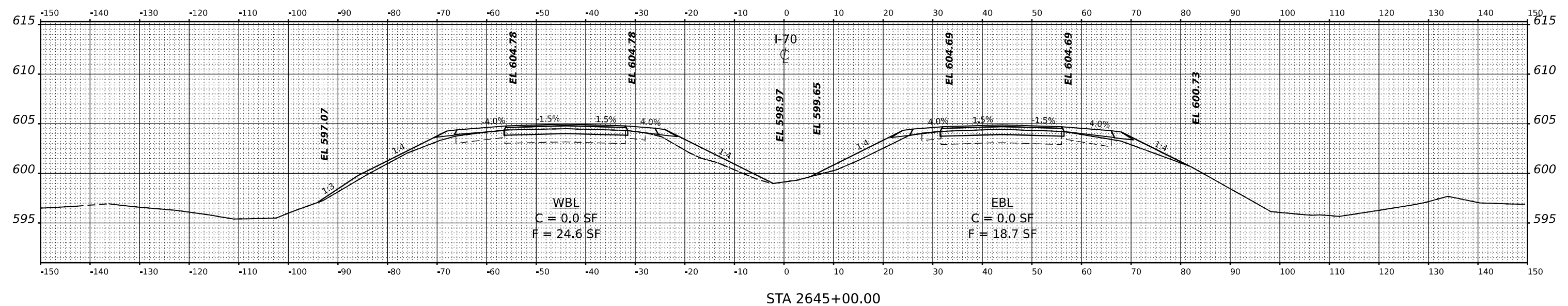
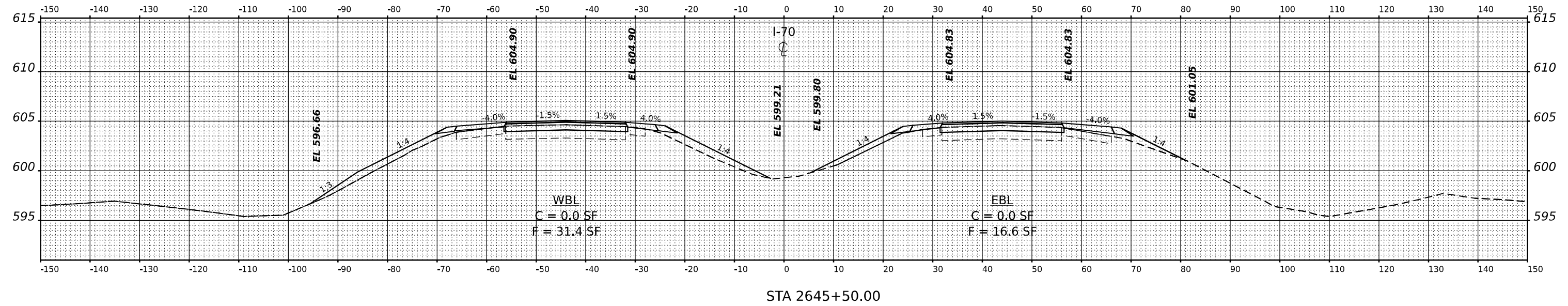
SCALE: N.T.S. SHEET OF SHEETS STA.

F.A.I. RTE.	SECTION	COUNTY	TOTAL SHEETS	SHEET NO.
70	(25+1, 25-5) R	EFFINGHAM	790	657
CONTRACT NO. 74599				
ILLINOIS FED. AID PROJECT				

DATE	
BY	
SURVEYED	
PLOTTED	
TEMPLATE	
NOTE BOOK	
AREAS CHECKED	
NO.	

DATE	
BY	
SURVEYED	
PLOTTED	
TEMPLATE	
NOTE BOOK	
AREAS CHECKED	
NO.	

MODEL: I71 - 2645-ROAD R3
 FILE NAME: p:\2645-ROAD R3\2645-ROAD R3\PROJECTS\2020 PROJECTS\2013 - DOT D7 PTB 1974S 1-17 Road\DOTCAD_Sheets\714599.mxd



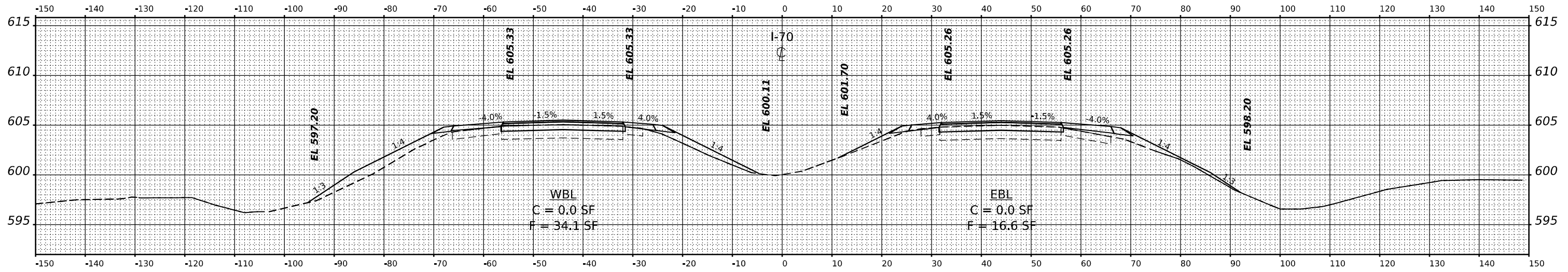
USER NAME	tsingle	DESIGNED	-	REVISED	-
		DRAWN	-	REVISED	-
PLOT SCALE	0.16666667 1/in.	CHECKED	-	REVISED	-
PLOT DATE	3/16/2022	DATE	-	REVISED	-

**STATE OF ILLINOIS
DEPARTMENT OF TRANSPORTATION**

CROSS SECTIONS			
SCALE: N.T.S.	SHEET	OF SHEETS	STA.

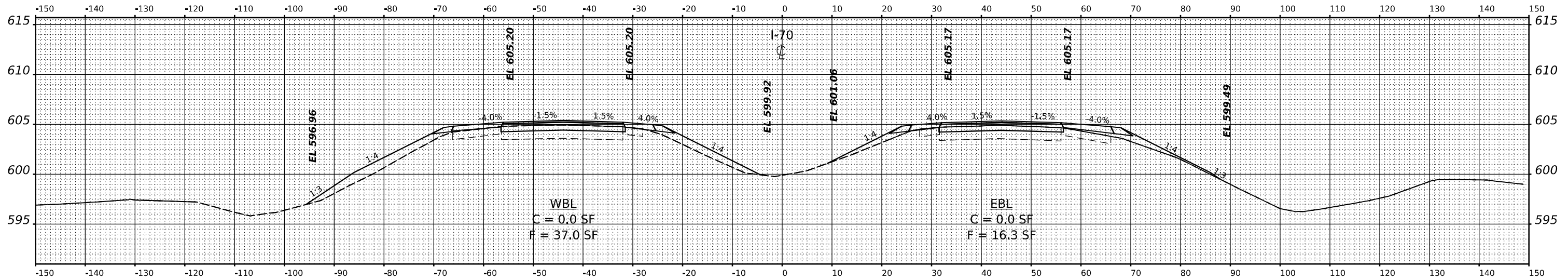
F.A.I. RTE.	SECTION	COUNTY	TOTAL SHEETS	SHEET NO.
70	(25+1, 25-5) R	EFFINGHAM	790	658
CONTRACT NO. 74599				
ILLINOIS FED. AID PROJECT				

DATE
BY
SURVEYED
PLOTTED
NOTE BOOK
NO.
TEMPLATE
AREAS CHECKED
AREAS CHECKED



STA 2647+50.00

DATE
BY
SURVEYED
PLOTTED
NOTE BOOK
NO.
TEMPLATE
AREAS CHECKED
AREAS CHECKED



STA 2647+00.00

USER NAME	tsingle	DESIGNED	-	REVISED	-
DRAWN	-	REVISED	-	REVISED	-
PLOT SCALE	0.16666667 1/in.	CHECKED	-	REVISED	-
PLOT DATE	3/16/2022	DATE	-	REVISED	-

STATE OF ILLINOIS
DEPARTMENT OF TRANSPORTATION

CROSS SECTIONS

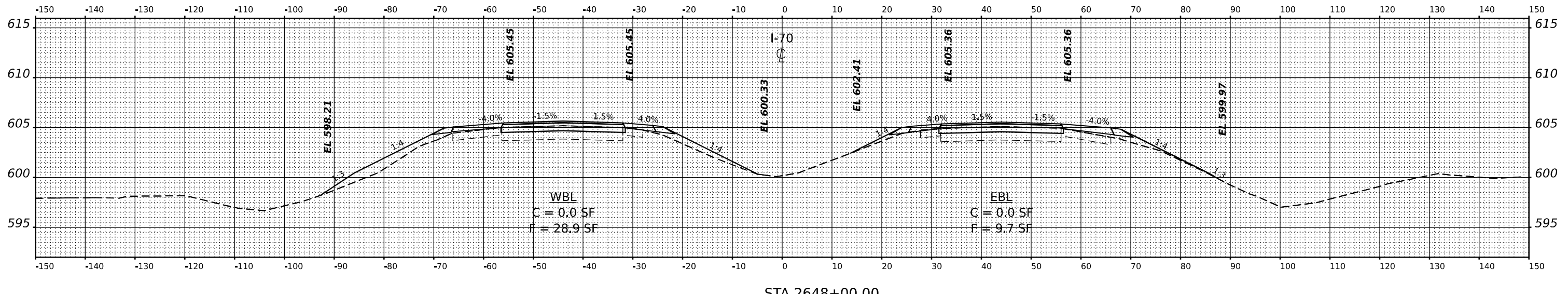
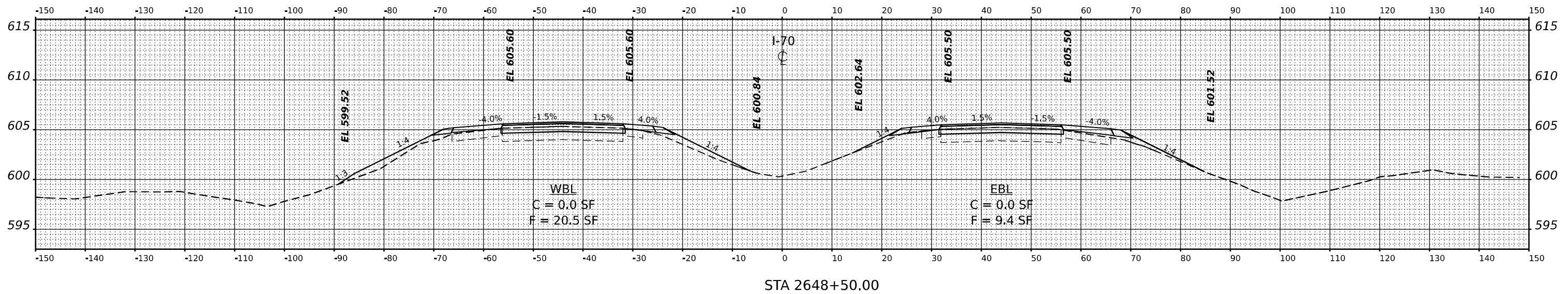
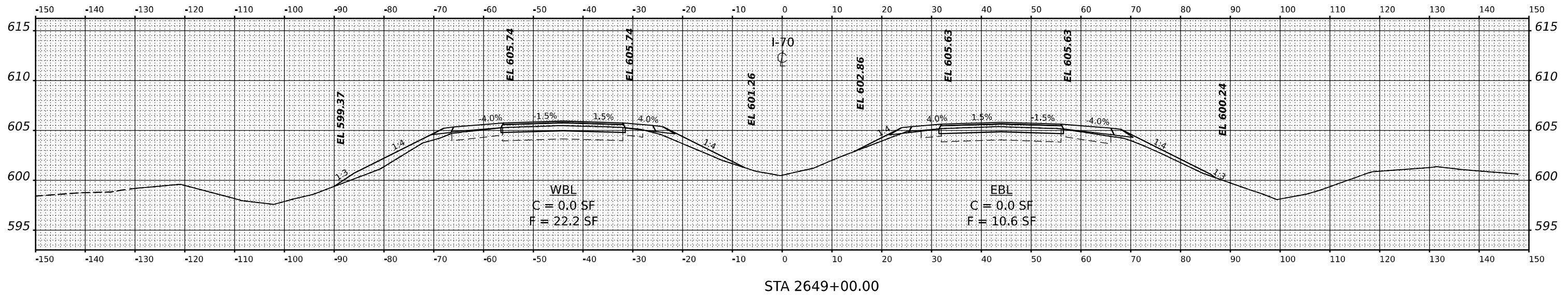
SCALE: N.T.S. SHEET OF SHEETS STA.

F.A.I. RTE.	SECTION	COUNTY	TOTAL SHEETS	SHEET NO.
70	(25-4+1, 25-5) R	EFFINGHAM	790	660
CONTRACT NO. 74599				
ILLINOIS FED. AID PROJECT				

DATE	
BY	
SURVEYED	
PLOTTED	
TEMPLATE	
NOTE BOOK	
AREAS CHECKED	

DATE	
BY	
SURVEYED	
PLOTTED	
TEMPLATE	
NOTE BOOK	
AREAS CHECKED	

MODEL: F71 - 2648-ROAD R3
 FILE NAME: p:\2648\road\2648\2648-ROAD R3\PROJECTS\2020\PROJECTS\2021\DOT D7 PTB 1974-S 1-10 Road\DOTCAD_Sheets\714599\Sheet5-Final.dgn



USER NAME	tsingle
DESIGNED	-
DRAWN	-
CHECKED	-
DATE	-

**STATE OF ILLINOIS
DEPARTMENT OF TRANSPORTATION**

SCALE: N.T.S. SHEET OF SHEETS STA.

CROSS SECTIONS

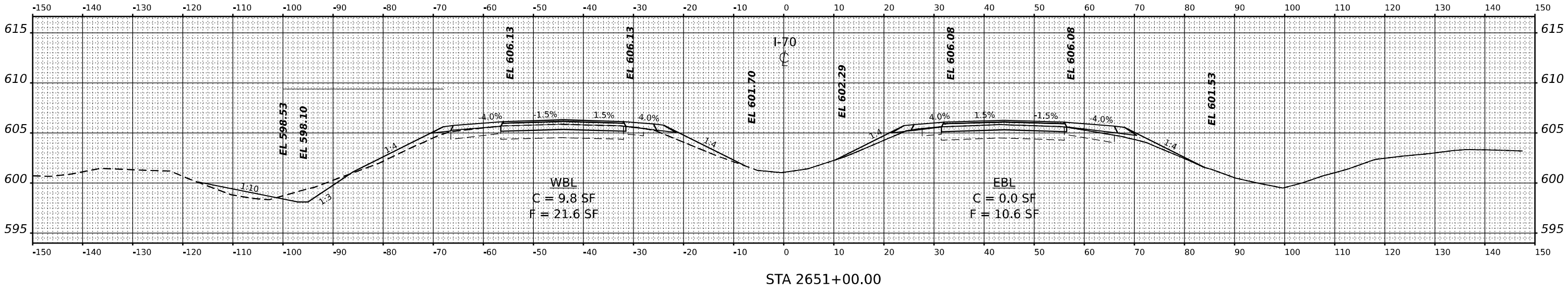
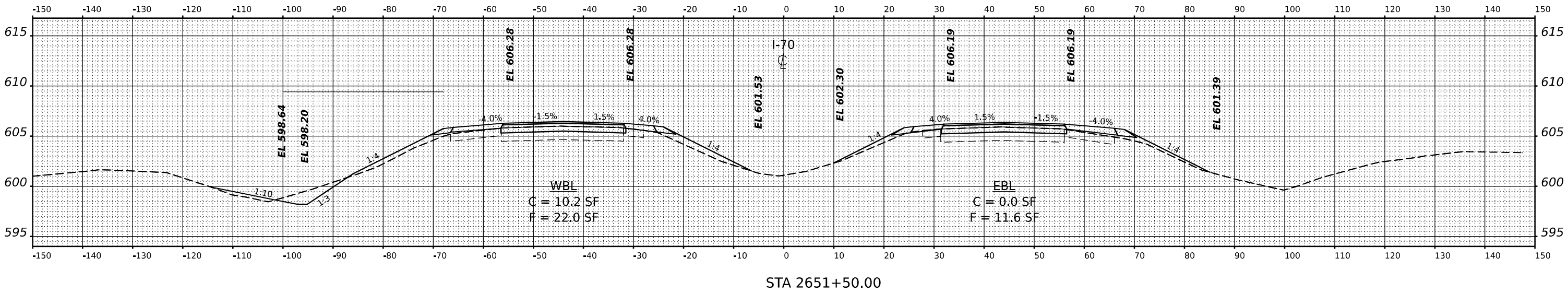
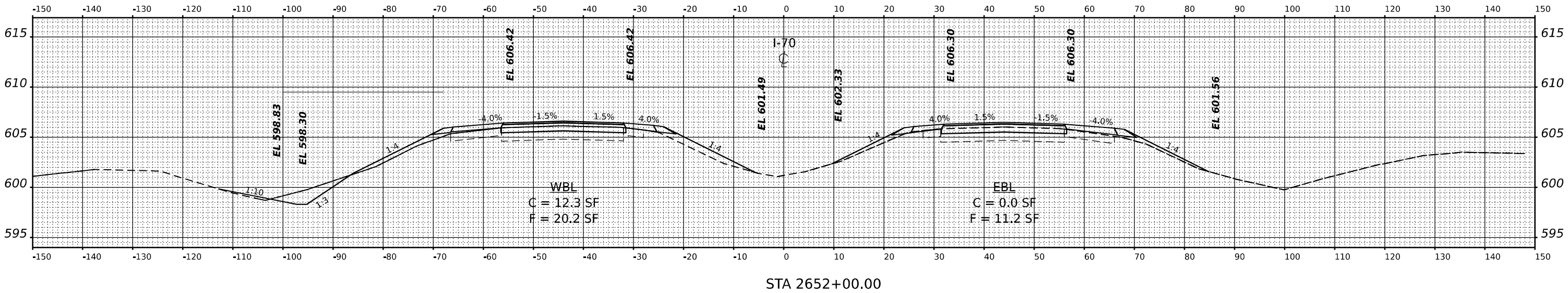
F.A.I. RTE.	SECTION	COUNTY	TOTAL SHEETS	SHEET NO.
70	(25+4-1, 25-5) R	EFFINGHAM	790	661
CONTRACT NO. 74599				

ILLINOIS FED. AID PROJECT

DATE	
BY	
SURVEYED	
PLOTTED	
TEMPLATE	
AREAS	
AREAS CHECKED	
NO.	
FINAL SURVEY	
NOTE BOOK	
NO.	

DATE	
BY	
SURVEYED	
PLOTTED	
TEMPLATE	
AREAS	
AREAS CHECKED	
NO.	
ORIGINAL SURVEY	
NOTE BOOK	
NO.	

MODEL: F:\1 - 2651+00\RD R3
 FILE NAME: p:\bwin\m\j\l\c\2022\2022\PROJECTS\2022\PROJECTS\2013 - BDOT D7 P1B 1914S I-70 Ruckelshaus\DOT\LOAD_Sheets\074599\chc\SF\CP2.dgn



USER NAME	ts@igle	DESIGNED	-	REVISED	-
		DRAWN	-	REVISED	-
PLOT SCALE	0.16666667 / in.	CHECKED	-	REVISED	-
PLOT DATE	3/16/2022	DATE	-	REVISED	-

**STATE OF ILLINOIS
 DEPARTMENT OF TRANSPORTATION**

CROSS SECTIONS

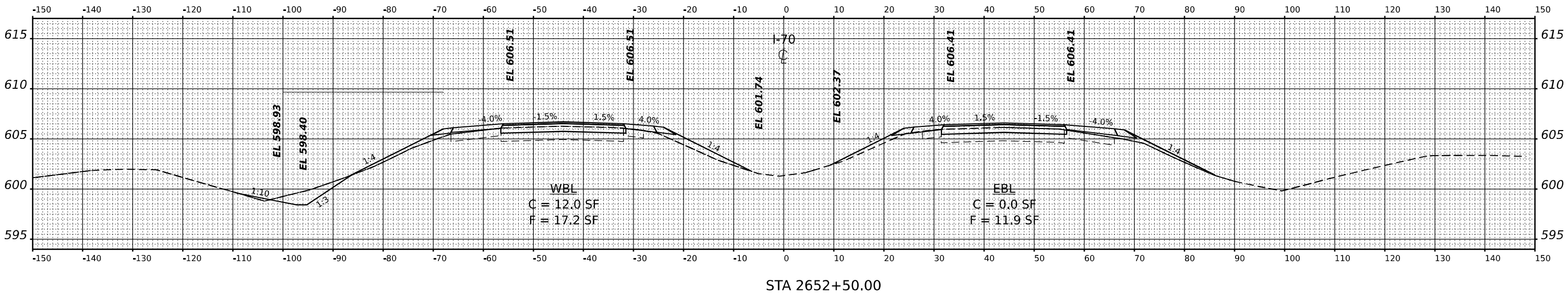
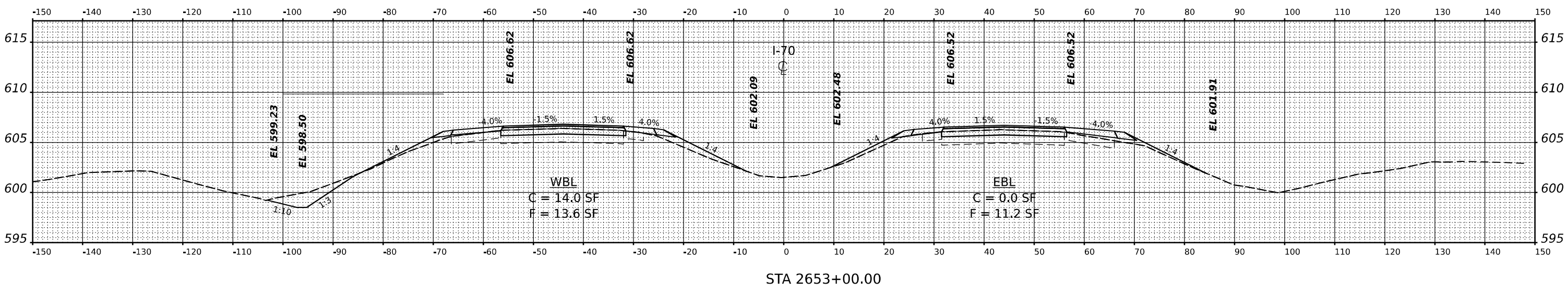
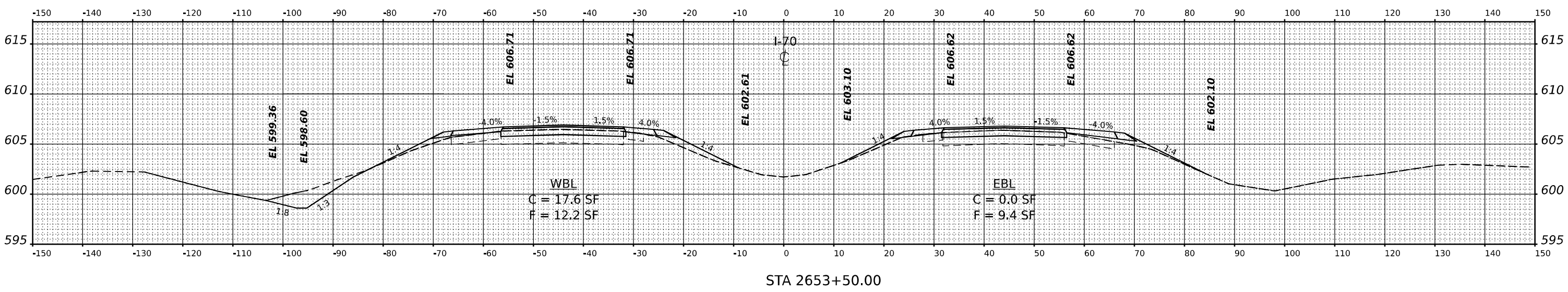
SCALE: N.T.S. SHEET OF SHEETS STA.

F.A.I. RTE.	SECTION	COUNTY	TOTAL SHEETS	SHEET NO.
70	(25+1, 25-5) R	EFFINGHAM	790	663
CONTRACT NO. 74599				
ILLINOIS FED. AID PROJECT				

DATE	
BY	
SURVEYED	
PLOTTED	
TEMPLATE	
AREAS	
CHECKED	
NO.	
FINAL SURVEY	
NOTE BOOK	
AREAS CHECKED	
NO.	

DATE	
BY	
SURVEYED	
PLOTTED	
TEMPLATE	
AREAS	
CHECKED	
NO.	
ORIGINAL SURVEY	
NOTE BOOK	
AREAS CHECKED	
NO.	

MODEL: F:\1 - 2652+50.00 R3
 FILE NAME: p:\2652+50.00 R3\2652+50.00 R3\PROJECTS\2020\PROJECTS\2024\13 - BDOT DTB P1B 1912-AS 1-10 Ruckelshaus\DOT\LOAD_Sheets\074599\Sheet\CS-1-10.rvt

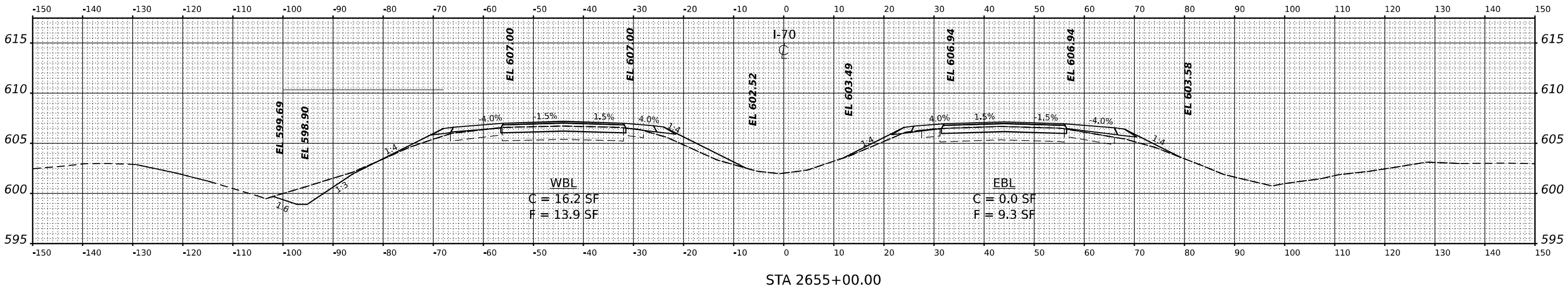


USER NAME: ts@igle	DESIGNED: -	REVISED: -	STATE OF ILLINOIS DEPARTMENT OF TRANSPORTATION	CROSS SECTIONS SCALE: N.T.S. SHEET OF SHEETS STA.	F.A.I. RTE.:	SECTION:	COUNTY:	TOTAL SHEETS:	SHEET NO.:
DRAWN: -	REVISED: -	70			(25+1, 25-5) R	EFFINGHAM	790	664	
PLOT SCALE: 0.16666667 / in.	CHECKED: -	REVISED: -			CONTRACT NO. 74599				
PLOT DATE: 3/16/2022	DATE: -	REVISED: -			ILLINOIS FED. AID PROJECT				

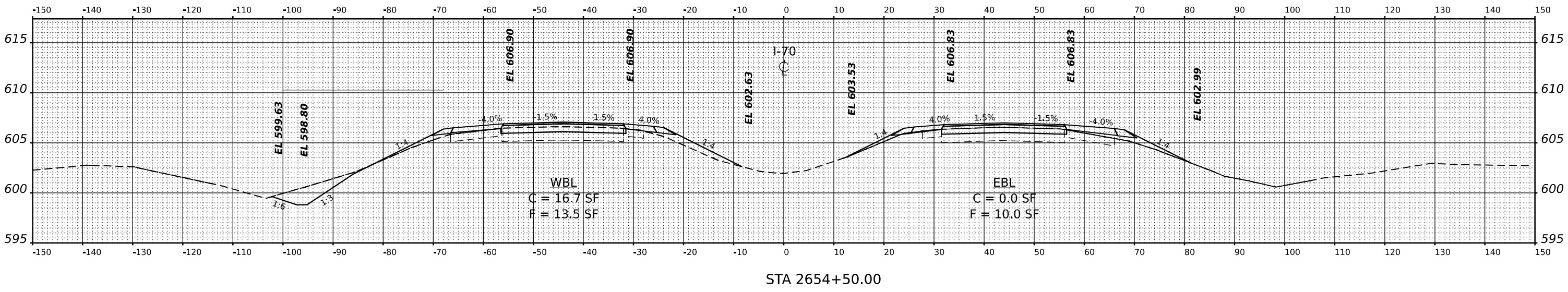
DATE	
BY	
SURVEYED	
PLOTTED	
TEMPLATE	
AREAS	
AREAS CHECKED	
NO.	
FINAL SURVEY	
NOTE BOOK	
NO.	

DATE	
BY	
SURVEYED	
PLOTTED	
TEMPLATE	
AREAS	
AREAS CHECKED	
NO.	
ORIGINAL SURVEY	
NOTE BOOK	
NO.	

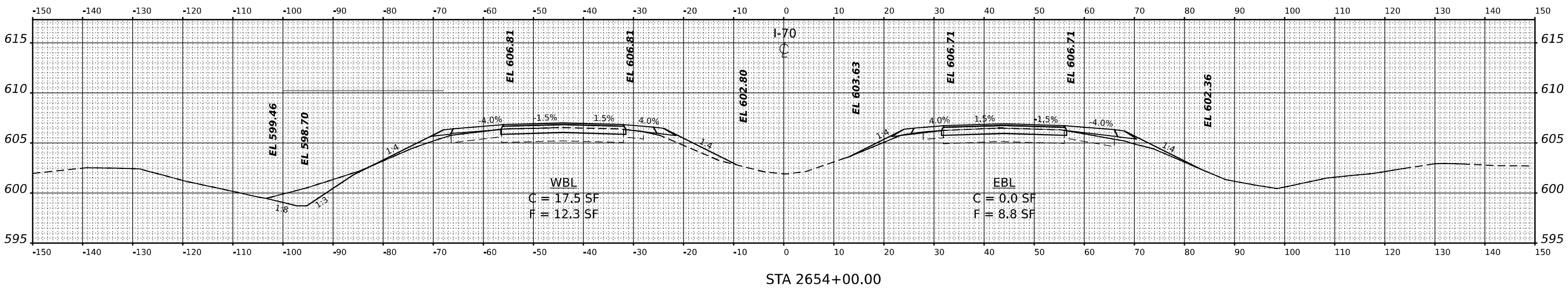
MODEL: I71 - 2654+00.00 R3
 FILE NAME: p:\2654+00.00 R3\2654+00.00 R3\PROJECTS\2654+00.00 R3\2654+00.00 R3\DOT D1 PTB 1974S 1-10 Ruckelshaus\DOTCAD_Sheets\I71-2654+00.00 R3.dwg



STA 2655+00.00



STA 2654+50.00



STA 2654+00.00

USER NAME	ts@idg	DESIGNED	-	REVISED	-
		DRAWN	-	REVISED	-
PLOT SCALE	0.16666667 / in.	CHECKED	-	REVISED	-
PLOT DATE	3/16/2022	DATE	-	REVISED	-

STATE OF ILLINOIS
DEPARTMENT OF TRANSPORTATION

CROSS SECTIONS

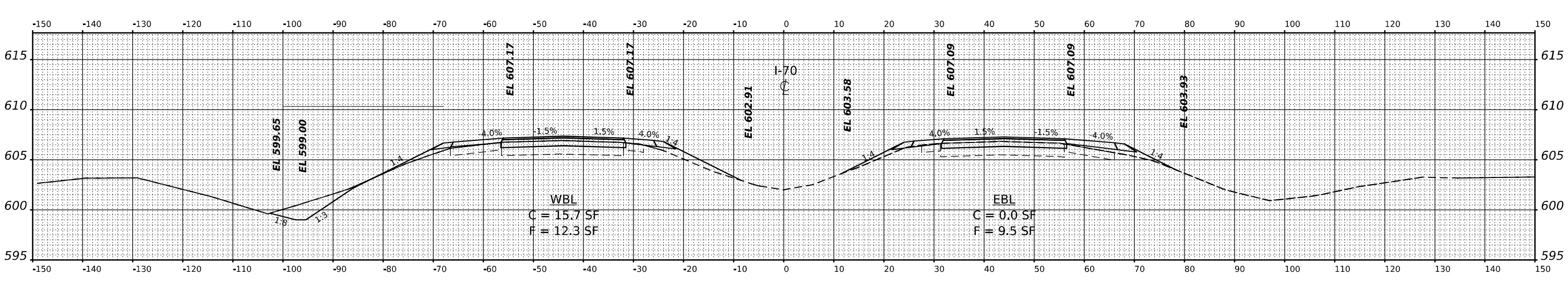
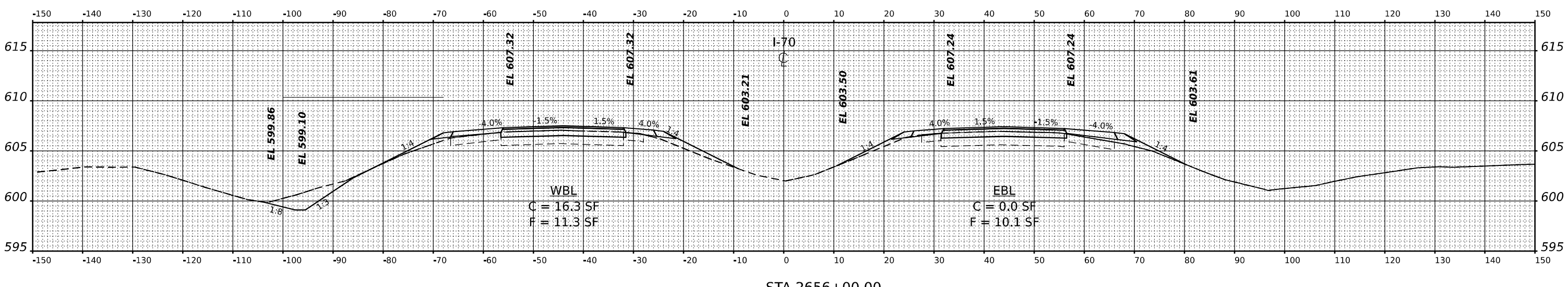
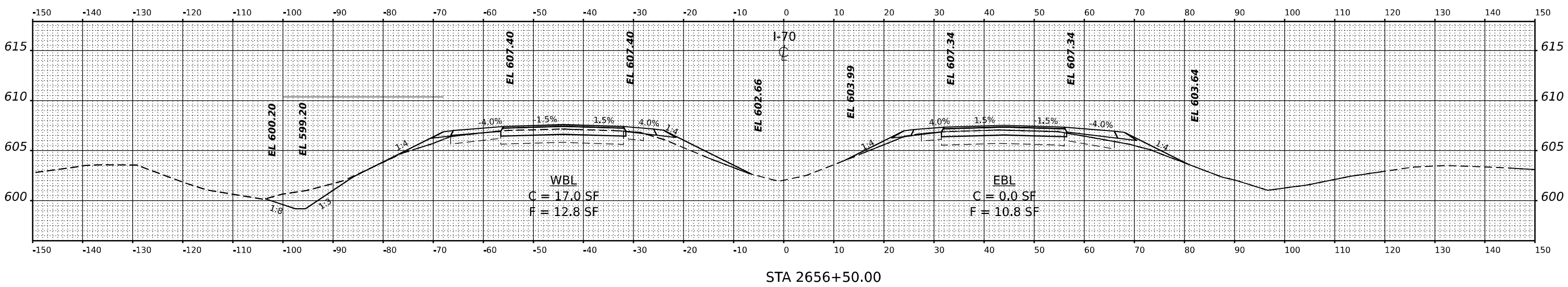
SCALE: N.T.S. SHEET OF SHEETS STA.

F.A.I. RTE.	SECTION	COUNTY	TOTAL SHEETS	SHEET NO.
70	(25+1, 25-5) R	EFFINGHAM	790	665
CONTRACT NO. 74599				
ILLINOIS FED. AID PROJECT				

DATE	
BY	
SURVEYED	
PLOTTED	
TEMPLATE	
AREAS	
AREAS CHECKED	
NO.	
FINAL SURVEY	
NOTE BOOK	
NO.	

DATE	
BY	
SURVEYED	
PLOTTED	
TEMPLATE	
AREAS	
AREAS CHECKED	
NO.	
ORIGINAL SURVEY	
NOTE BOOK	
NO.	

MODEL: I71 - 2655-HQAD R3
 FILE NAME: p:\2655-HQAD R3\2655-HQAD R3\PROJECTS\2020 PROJECTS\2013 - BDT DT PTB 197-AS 1-10 Road\Station\LOT\CAD_Sheets\DT7459\Sheet\CS1-P2.dgn



USER NAME	tsingle	DESIGNED	-	REVISED	-
		DRAWN	-	REVISED	-
PLOT SCALE	0.16666667 / in.	CHECKED	-	REVISED	-
PLOT DATE	3/16/2022	DATE	-	REVISED	-

STATE OF ILLINOIS
DEPARTMENT OF TRANSPORTATION

CROSS SECTIONS

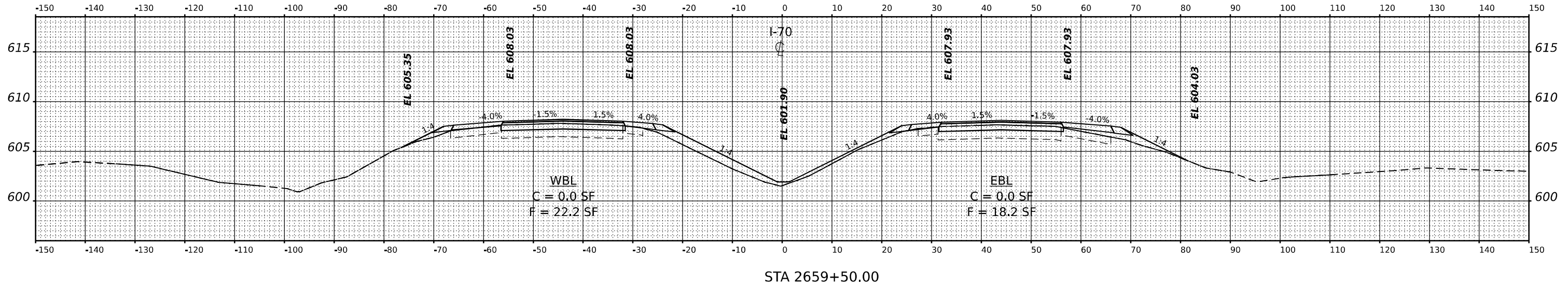
SCALE: N.T.S. SHEET OF SHEETS STA.

F.A.I. RTE.	SECTION	COUNTY	TOTAL SHEETS	SHEET NO.
70	(25-4-1, 25-5) R	EFFINGHAM	790	666
CONTRACT NO. 74599				
ILLINOIS FED. AID PROJECT				

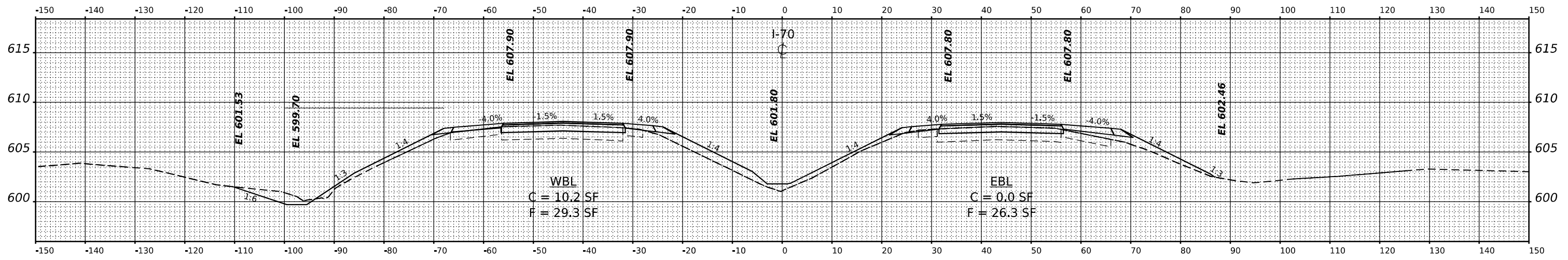
FINAL	DATE
SURVEYED	BY
PLOTTED	
TEMPLATE	
NOTE BOOK	
AREAS CHECKED	
NO.	

ORIGINAL	DATE
SURVEYED	BY
PLOTTED	
TEMPLATE	
NOTE BOOK	
AREAS CHECKED	
NO.	

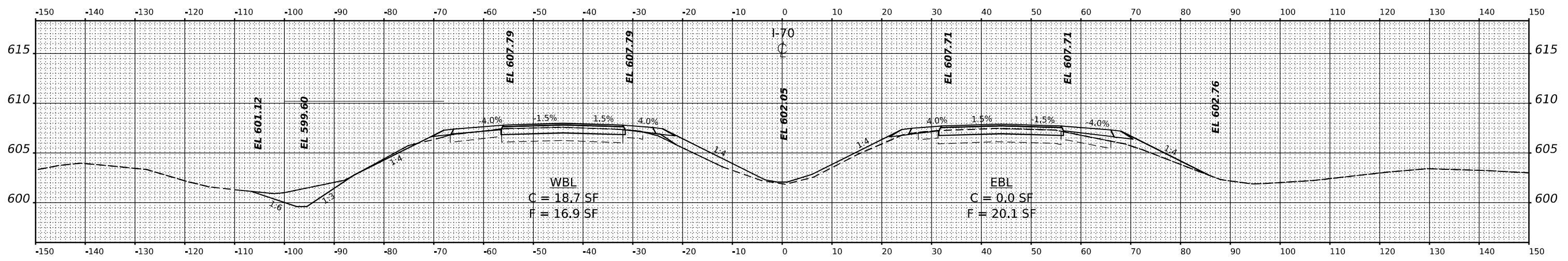
MODEL: I71 - 2659-HQAD R3
 FILE NAME: p:\a\m\m\j\l\c\z\m\h\m\w\w\c\Documents\BFW\PROJECTS\2020 PROJECTS\2013 - BDOT DTB 197-AS 1-10 Ruckelshaus\DOT\LOAD_Sheets\07459Sheet\CS1-2-P.pdf



STA 2659+50.00



STA 2659+00.00



STA 2658+50.00

USER NAME	tsingle	DESIGNED	-	REVISED	-
DRAWN	-	DRAWN	-	REVISED	-
PLOT SCALE	0.16666667 1/in.	CHECKED	-	REVISED	-
PLOT DATE	3/16/2022	DATE	-	REVISED	-

**STATE OF ILLINOIS
DEPARTMENT OF TRANSPORTATION**

CROSS SECTIONS

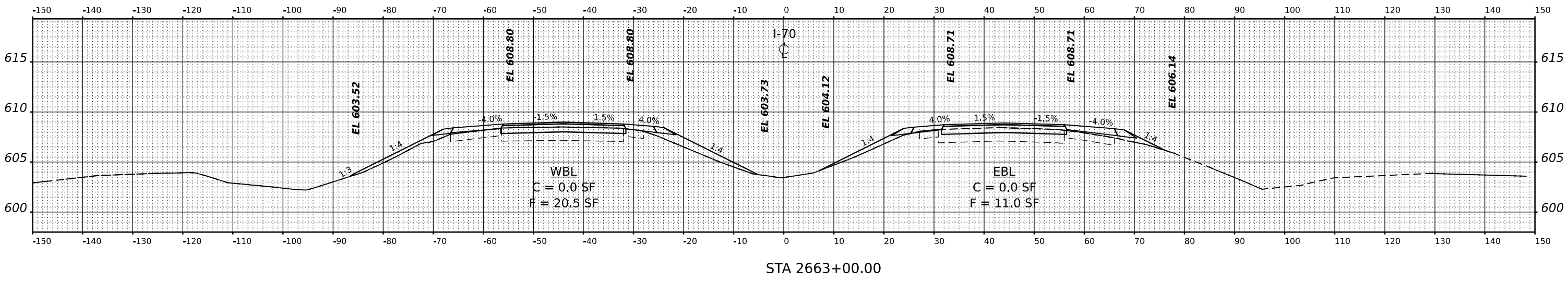
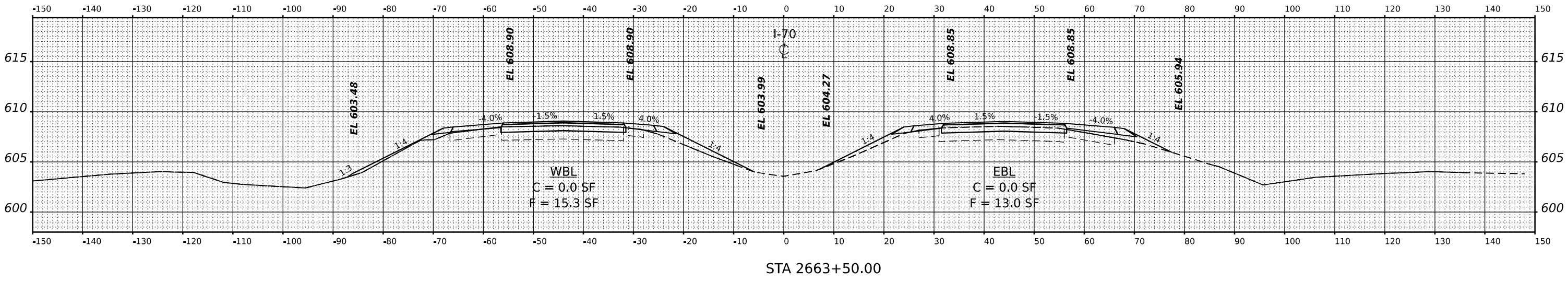
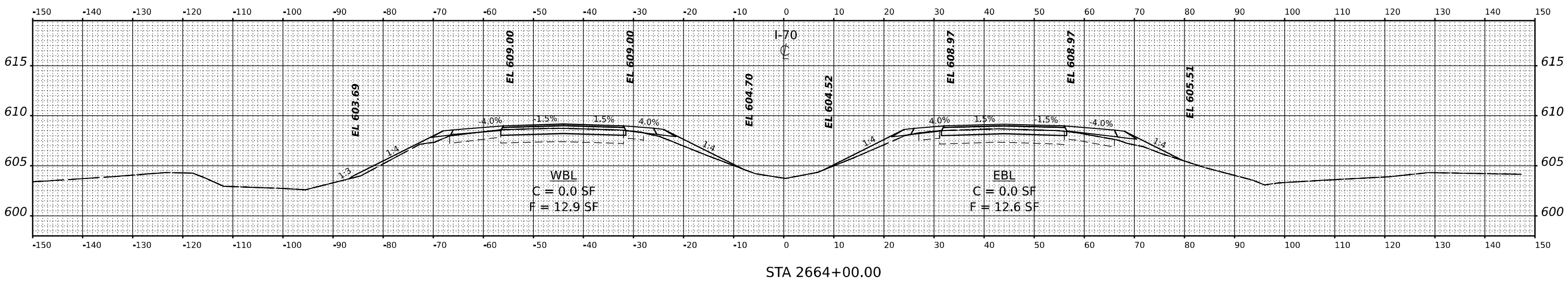
SCALE: N.T.S. SHEET OF SHEETS STA.

F.A.I. RTE.	SECTION	COUNTY	TOTAL SHEETS	SHEET NO.
70	(25-4-1, 25-5) R	EFFINGHAM	790	668
CONTRACT NO. 74599				
ILLINOIS FED. AID PROJECT				

DATE	
BY	
FINAL SURVEY	SURVEYED
NOTE BOOK	PLOTTED
NO.	TEMPLATE
	AREAS
	CHECKED

DATE	
BY	
ORIGINAL SURVEY	SURVEYED
NOTE BOOK	PLOTTED
NO.	TEMPLATE
	AREAS
	CHECKED

MODEL: F:\1 - 2863-ROAD R3
 FILE NAME: p:\2863-ROAD R3\2863-ROAD R3\PROJECTS\2020 PROJECTS\2013 - BDOT DTB 1974-AS 1-10 Road\Bldg\DOT\CAD_Sheets\74599\Sheet\SS17-CP-2.dgn



USER NAME	ts@igle	DESIGNED	-	REVISED	-
		DRAWN	-	REVISED	-
PLOT SCALE	0.16666667 1/in.	CHECKED	-	REVISED	-
PLOT DATE	3/16/2022	DATE	-	REVISED	-

**STATE OF ILLINOIS
DEPARTMENT OF TRANSPORTATION**

CROSS SECTIONS

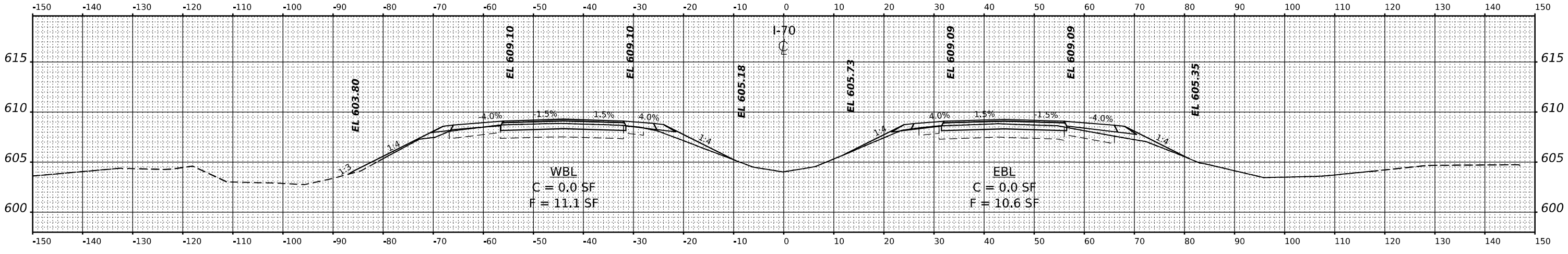
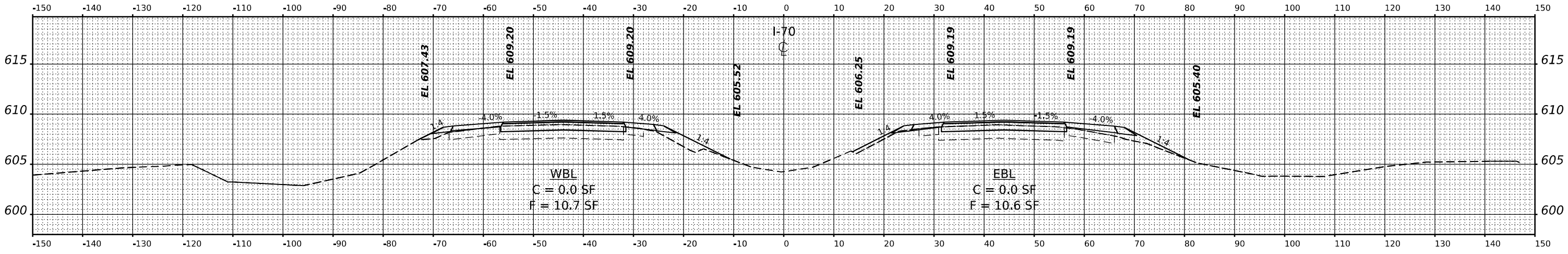
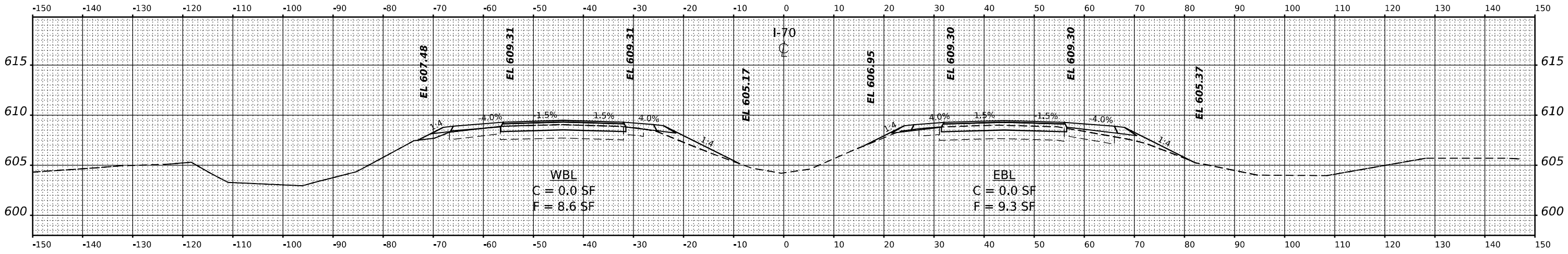
SCALE: N.T.S. SHEET OF SHEETS STA.

F.A.I. RTE.	SECTION	COUNTY	TOTAL SHEETS	SHEET NO.
70	(25+1, 25-5) R	EFFINGHAM	790	671
CONTRACT NO. 74599				
ILLINOIS FED. AID PROJECT				

DATE	
BY	
SURVEYED	
PLOTTED	
TEMPLATE	
NOTE BOOK	
AREAS CHECKED	
NO.	

DATE	
BY	
SURVEYED	
PLOTTED	
TEMPLATE	
NOTE BOOK	
AREAS CHECKED	
NO.	

MODEL: F:\1-2864-SUAD R3
 FILE NAME: p:\2864-SUAD R3\2864-SUAD R3\PROJECTS\2020 PROJECTS\2013 - BDOT DTB 197-AS 1-10 Roadwork\DOT\LOAD_Sheets\74595\Sheet\CS1-PC-Right



USER NAME	ts@igle	DESIGNED	-	REVISED	-
		DRAWN	-	REVISED	-
PLOT SCALE	0.16666667 1/in.	CHECKED	-	REVISED	-
PLOT DATE	3/16/2022	DATE	-	REVISED	-

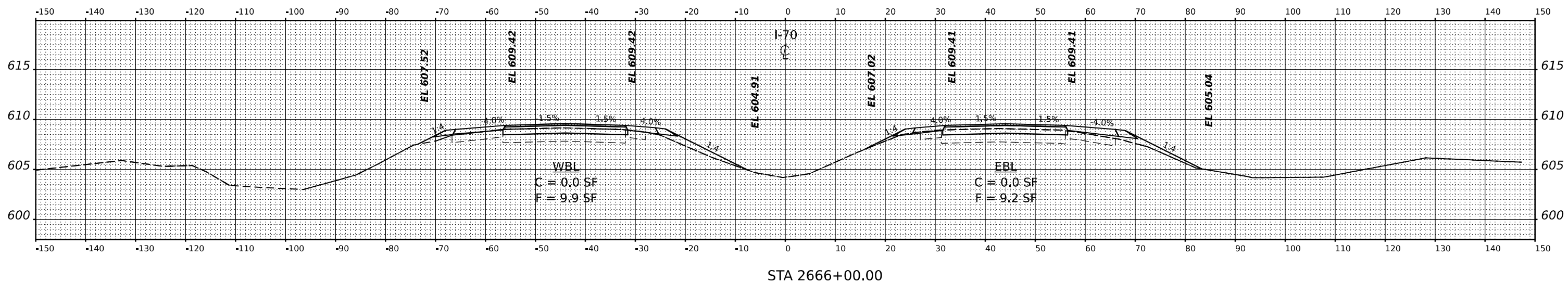
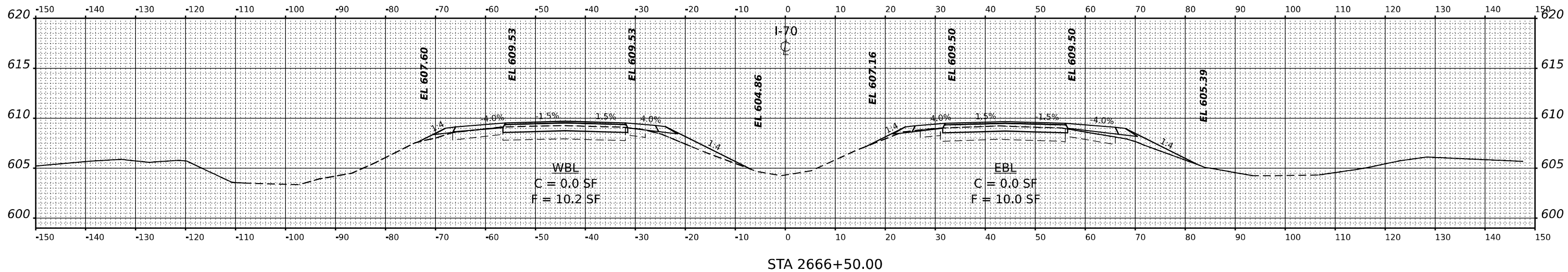
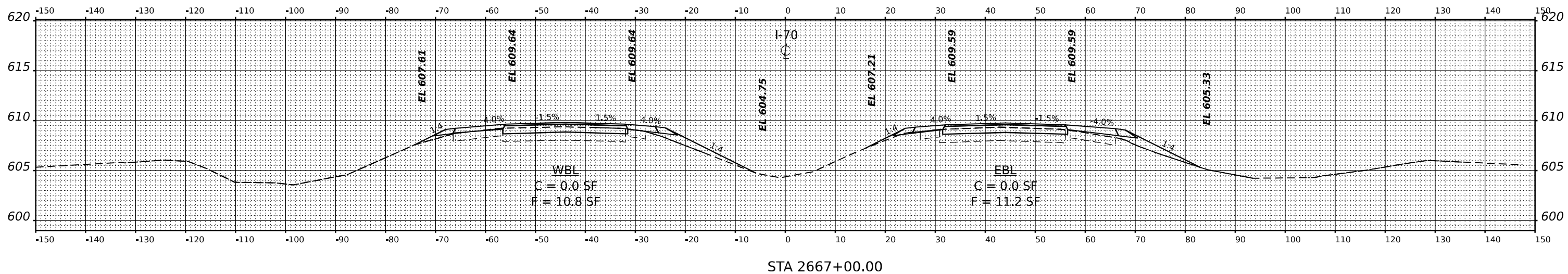
STATE OF ILLINOIS
DEPARTMENT OF TRANSPORTATION

CROSS SECTIONS

SCALE: N.T.S. SHEET OF SHEETS STA.

F.A.I. RTE.	SECTION	COUNTY	TOTAL SHEETS	SHEET NO.
70	(25+1, 25-5) R	EFFINGHAM	790	672
CONTRACT NO. 74599				
ILLINOIS FED. AID PROJECT				

DATE	
BY	
FINAL SURVEY	SURVEYED
NOTE BOOK	PLOTTED
NO.	TEMPLATE
	AREAS
	CHECKED



DATE	
BY	
ORIGINAL SURVEY	SURVEYED
NOTE BOOK	PLOTTED
NO.	TEMPLATE
	AREAS
	CHECKED

USER NAME	ts@igle	DESIGNED	-	REVISED	-
		DRAWN	-	REVISED	-
PLOT SCALE	0.16666667 1/in.	CHECKED	-	REVISED	-
PLOT DATE	3/16/2022	DATE	-	REVISED	-

STATE OF ILLINOIS
DEPARTMENT OF TRANSPORTATION

CROSS SECTIONS

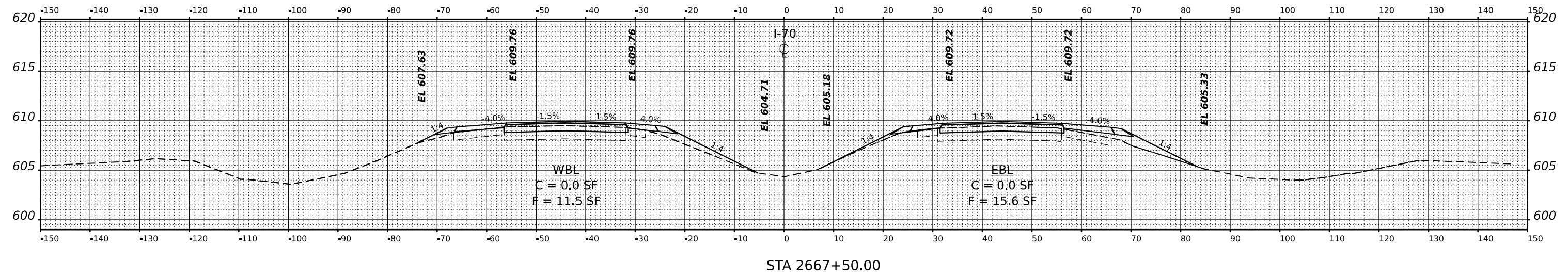
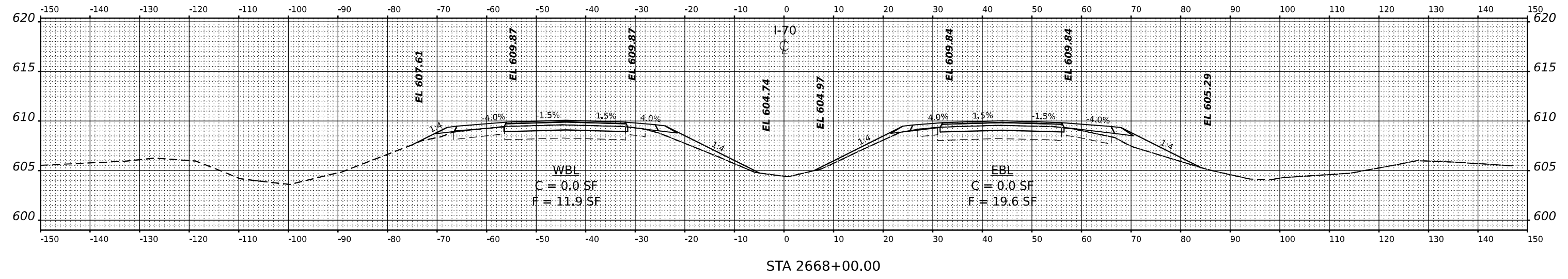
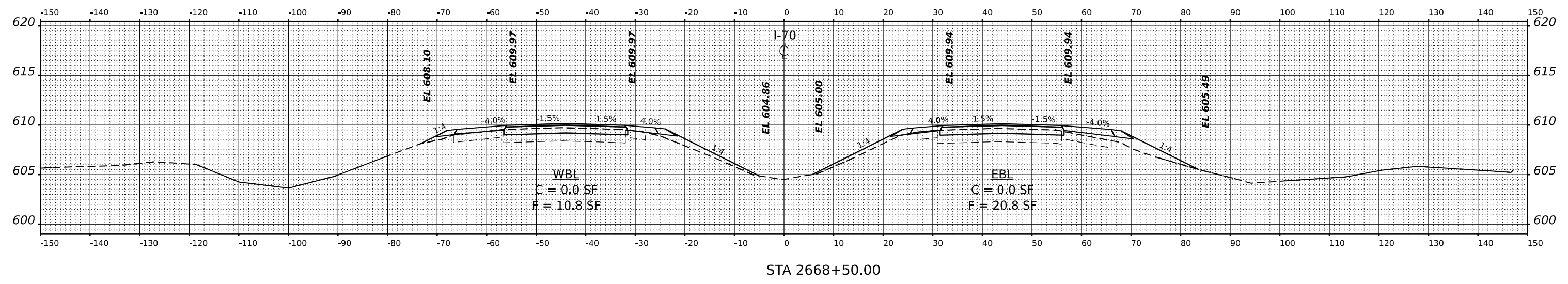
SCALE: N.T.S. SHEET OF SHEETS STA.

F.A.I. RTE.	SECTION	COUNTY	TOTAL SHEETS	SHEET NO.
70	(25+1, 25-5) R	EFFINGHAM	790	673
CONTRACT NO. 74599				

ILLINOIS FED. AID PROJECT

DATE	
BY	
SURVEYED	
PLOTTED	
TEMPLATE	
NOTE BOOK	
AREAS CHECKED	
NO.	

DATE	
BY	
SURVEYED	
PLOTTED	
TEMPLATE	
NOTE BOOK	
AREAS CHECKED	
NO.	



USER NAME	ts@idg	DESIGNED	-	REVISED	-
		DRAWN	-	REVISED	-
PLOT SCALE	0.16666667 1/in.	CHECKED	-	REVISED	-
PLOT DATE	3/16/2022	DATE	-	REVISED	-

**STATE OF ILLINOIS
DEPARTMENT OF TRANSPORTATION**

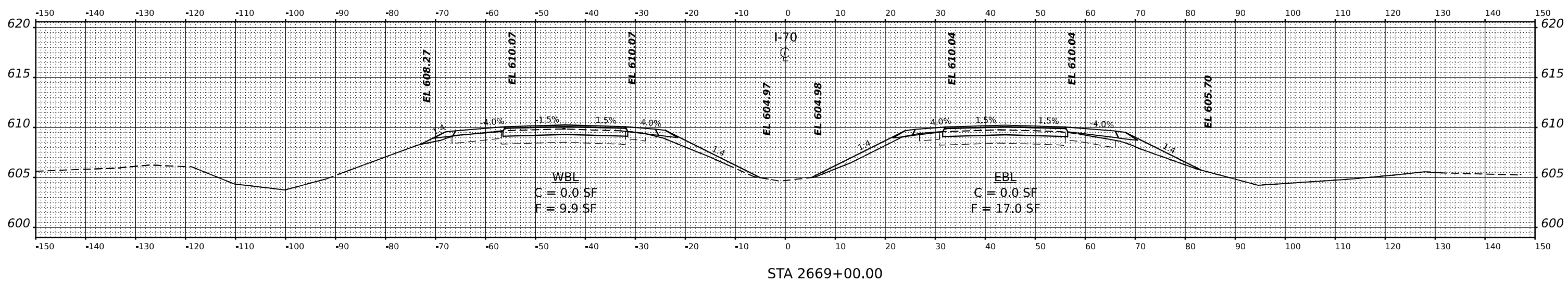
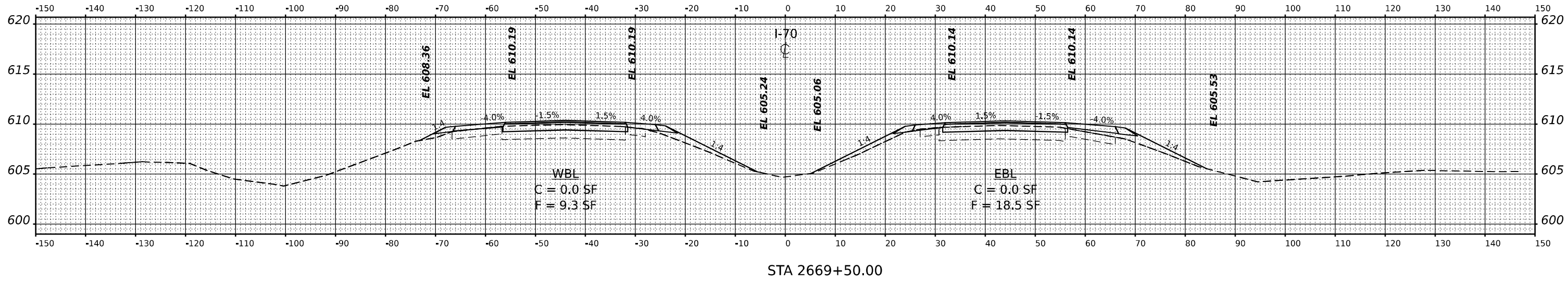
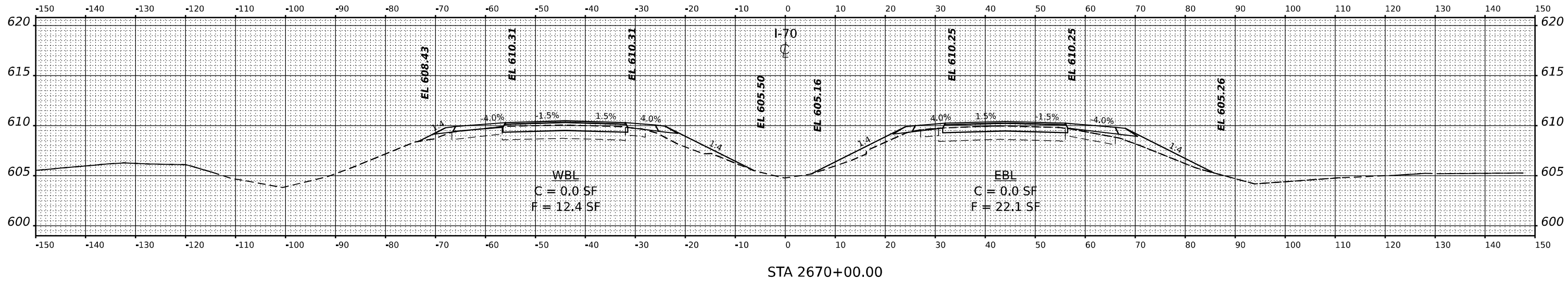
CROSS SECTIONS			
SCALE: N.T.S.	SHEET	OF SHEETS	STA.

F.A.I. RTE.	SECTION	COUNTY	TOTAL SHEETS	SHEET NO.
70	(25+1, 25-5) R	EFFINGHAM	790	674
CONTRACT NO. 74599				
ILLINOIS FED. AID PROJECT				

MODEL: F:\1-2867-ROAD R3
 FILE NAME: p:\bwin\m\jerry\2022\2022\PROJECTS\2022\PROJECTS\2013 - BDOT DTB 197455 1-10 Road\Section\DOT\CAD_Sheets\774599\Sta 2667+50.dgn

DATE	
BY	
SURVEYED	
PLOTTED	
TEMPLATE	
NOTE BOOK	
AREAS CHECKED	
NO.	

DATE	
BY	
SURVEYED	
PLOTTED	
TEMPLATE	
NOTE BOOK	
AREAS CHECKED	
NO.	



USER NAME	ts@idg	DESIGNED	-	REVISED	-
		DRAWN	-	REVISED	-
PLOT SCALE	0.16666667 / in.	CHECKED	-	REVISED	-
PLOT DATE	3/16/2022	DATE	-	REVISED	-

**STATE OF ILLINOIS
DEPARTMENT OF TRANSPORTATION**

CROSS SECTIONS

SCALE: N.T.S. SHEET OF SHEETS STA.

F.A.I. RTE.	SECTION	COUNTY	TOTAL SHEETS	SHEET NO.
70	(25+1, 25-5) R	EFFINGHAM	790	675
CONTRACT NO. 74599				

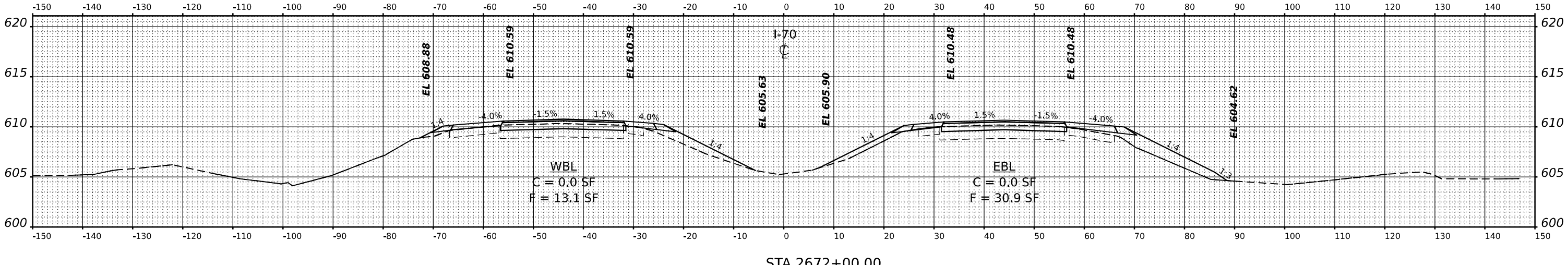
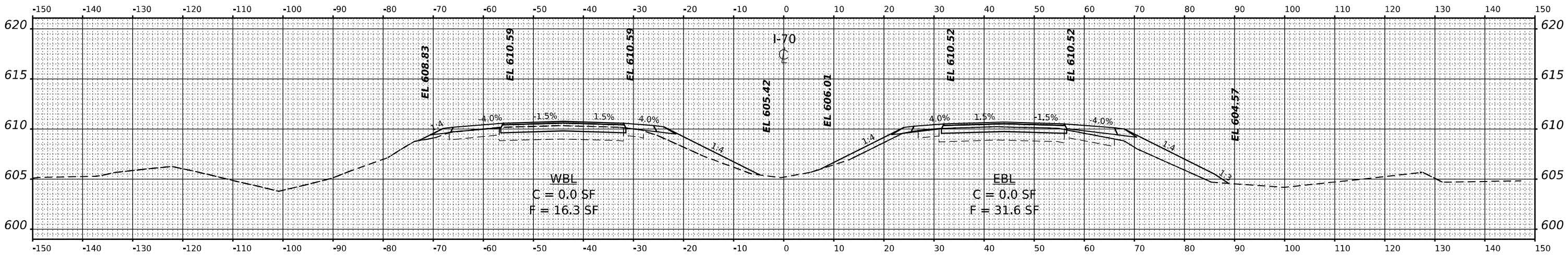
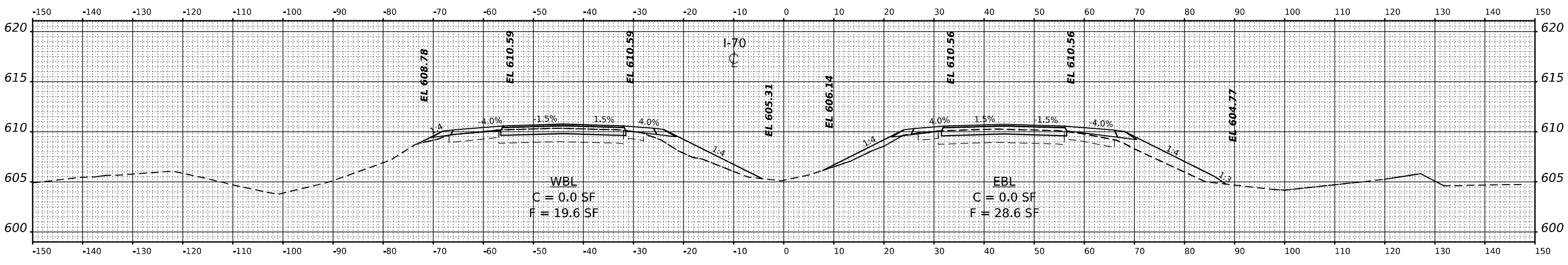
ILLINOIS FED. AID PROJECT

MODEL: F:\1 - 2019-ROAD R3
FILE NAME: p:\2019\road\2019\2020 PROJECTS\2013 - BDOT DTB 19-AS 1-10 Road\DOTCAD_Sheets\74599\675\675.dwg

DATE	
BY	
SURVEYED	
PLOTTED	
TEMPLATE	
NOTE BOOK	
AREAS CHECKED	
NO.	

DATE	
BY	
SURVEYED	
PLOTTED	
TEMPLATE	
NOTE BOOK	
AREAS CHECKED	
NO.	

MODEL: I71 - 2672+00.00 R3
 FILE NAME: p:\bwin\jerry\2022\2022\2022\PROJECTS\2022\PROJECTS\2024\13 - BDT DT P1B 1974S 1-10 Road\Bwin\DOT\CAD_Sheets\I71\2672+00.00 R3.dwg



USER NAME	ts@idg	DESIGNED	-	REVISED	-
		DRAWN	-	REVISED	-
PLOT SCALE	0.16666667 1/in.	CHECKED	-	REVISED	-
PLOT DATE	3/16/2022	DATE	-	REVISED	-

STATE OF ILLINOIS
DEPARTMENT OF TRANSPORTATION

CROSS SECTIONS

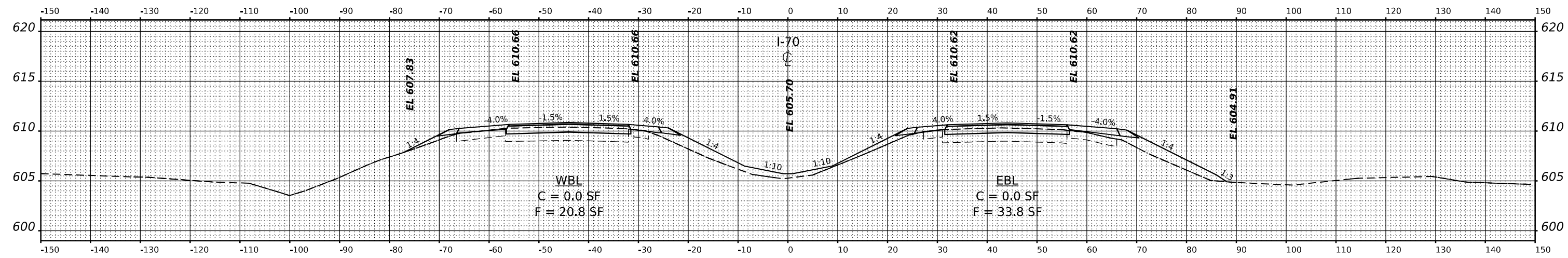
SCALE: N.T.S. SHEET OF SHEETS STA.

F.A.I. RTE.	SECTION	COUNTY	TOTAL SHEETS	SHEET NO.
70	(25+1, 25-5) R	EFFINGHAM	790	677
CONTRACT NO. 74599				
ILLINOIS FED. AID PROJECT				

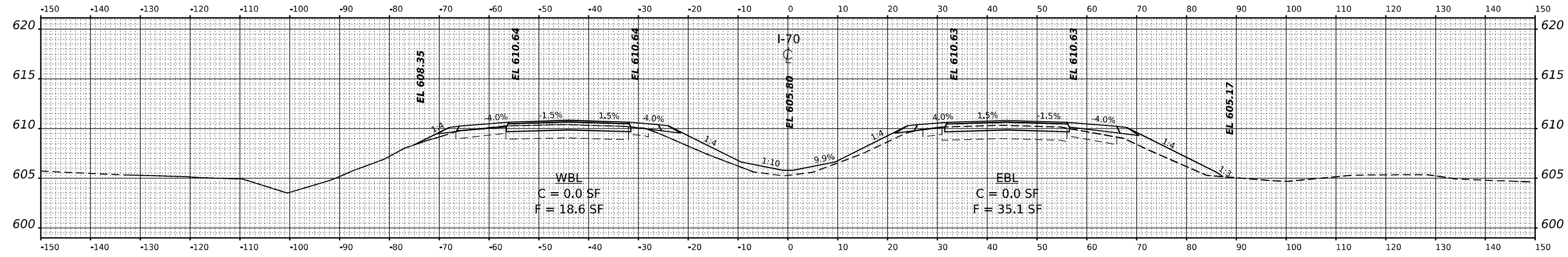
DATE	
BY	
SURVEYED	
PLOTTED	
TEMPLATE	
AREAS	
CHECKED	
NO.	
FINAL SURVEY	
NOTE BOOK	
AREAS CHECKED	
NO.	

DATE	
BY	
SURVEYED	
PLOTTED	
TEMPLATE	
AREAS	
CHECKED	
NO.	
ORIGINAL SURVEY	
NOTE BOOK	
AREAS CHECKED	
NO.	

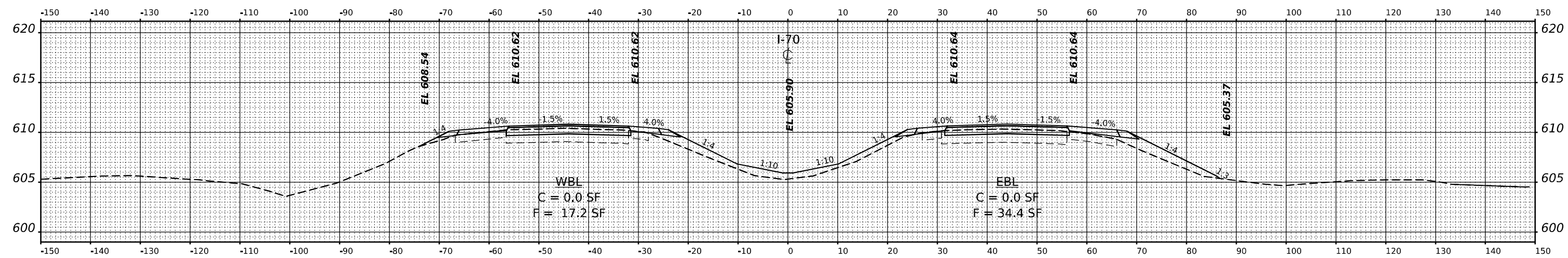
MODEL: F:\1 - 2675+ROAD R3
FILE NAME: p:\b\m\g\j\l\c\z\m\h\m\w\m\w\c\1\Documents\FW\PROJECTS\2020 PROJECTS\2013 - BDOT DTB PB 197AS L-10 Road\DOT\LOAD_Sheets\077459\SheetS17a.dwg



STA 2676+00.00



STA 2675+50.00



STA 2675+00.00

USER NAME	ts@agle	DESIGNED	-	REVISED	-
		DRAWN	-	REVISED	-
PLOT SCALE	0.16666667 / in.	CHECKED	-	REVISED	-
PLOT DATE	3/16/2022	DATE	-	REVISED	-

STATE OF ILLINOIS
DEPARTMENT OF TRANSPORTATION

CROSS SECTIONS

SCALE: N.T.S. SHEET OF SHEETS STA.

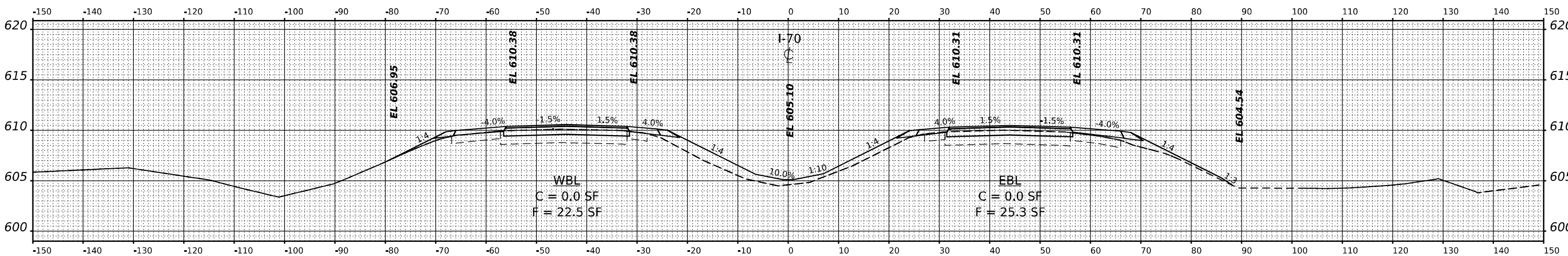
F.A.I. RTE.	SECTION	COUNTY	TOTAL SHEETS	SHEET NO.
70	(25+1, 25-5) R	EFFINGHAM	790	679
CONTRACT NO. 74599				

ILLINOIS FED. AID PROJECT

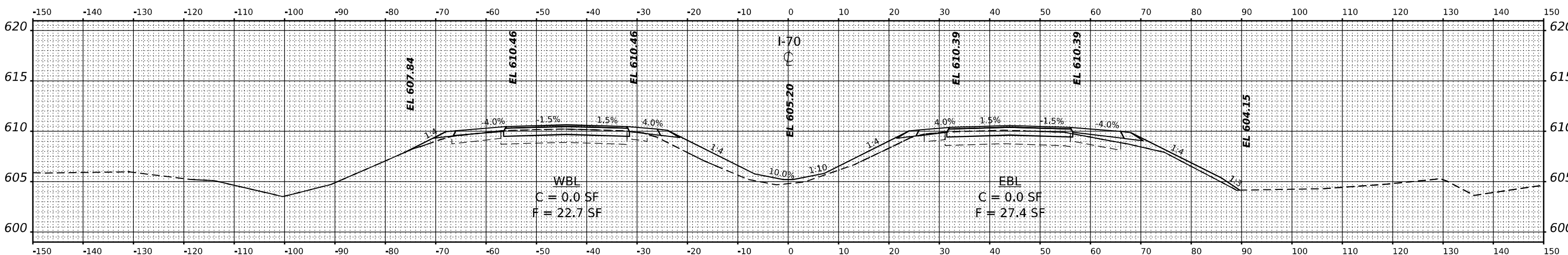
DATE	
BY	
SURVEYED	
PLOTTED	
TEMPLATE	
AREAS	
CHECKED	
NO.	

DATE	
BY	
SURVEYED	
PLOTTED	
TEMPLATE	
AREAS	
CHECKED	
NO.	

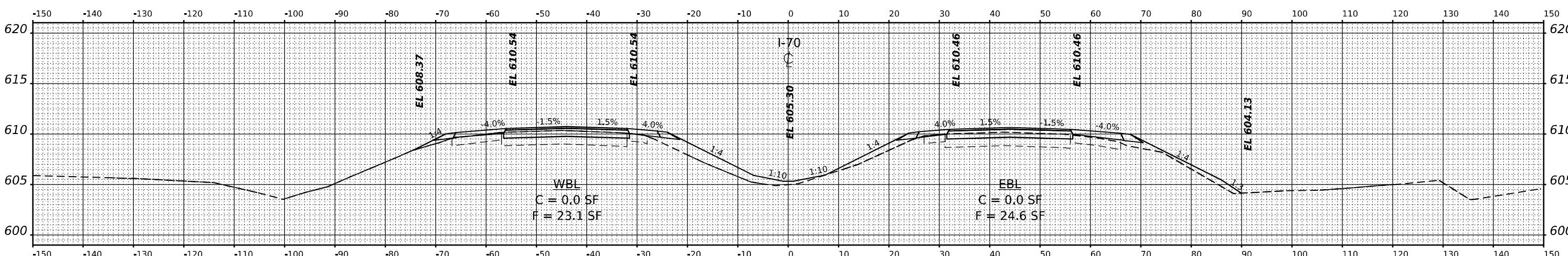
MODEL: I71 - 2679+00.DWG R3
FILE NAME: p:\work\mgt\jerry\cadd\mgt\mgt\2020\PROJECTS\2013 - BDT\DT\PTB\197459 - I-70\SubStation\LOT\CAD_Sheets\I71\2679+00.DWG



STA 2679+00.00



STA 2678+50.00



STA 2678+00.00

USER NAME	ts@igle
DESIGNED	-
DRAWN	-
CHECKED	-
DATE	-
PLOT SCALE	0.16666667 1/in.
PLOT DATE	3/16/2022

**STATE OF ILLINOIS
DEPARTMENT OF TRANSPORTATION**

CROSS SECTIONS

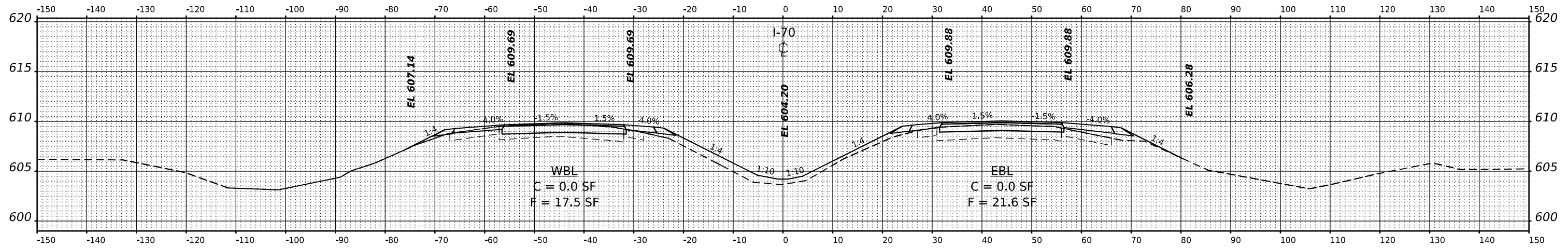
SCALE: N.T.S. SHEET OF SHEETS STA.

F.A.I. RTE.	SECTION	COUNTY	TOTAL SHEETS	SHEET NO.
70	(25+1, 25-5) R	EFFINGHAM	790	681
				CONTRACT NO. 74599
ILLINOIS FED. AID PROJECT				

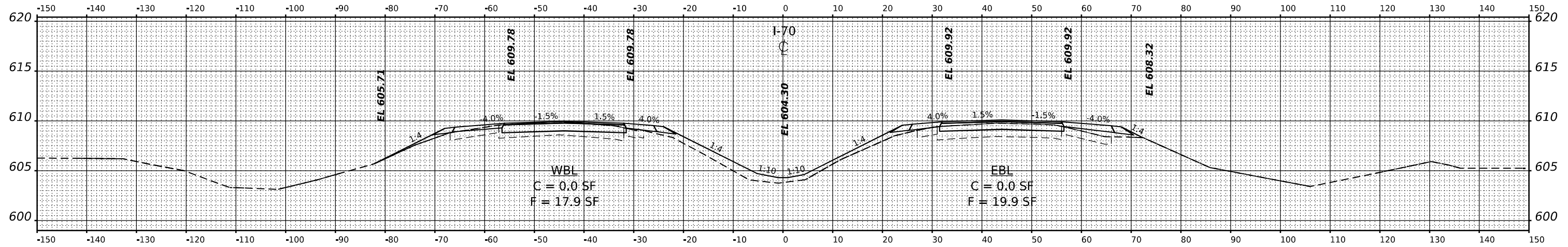
FINAL	SURVEYED	DATE
SURVEY	PLOTTED	BY
NOTE BOOK	TEMPLATE	
NO.	AREAS CHECKED	

ORIGINAL	SURVEYED	DATE
SURVEY	PLOTTED	BY
NOTE BOOK	TEMPLATE	
NO.	AREAS CHECKED	

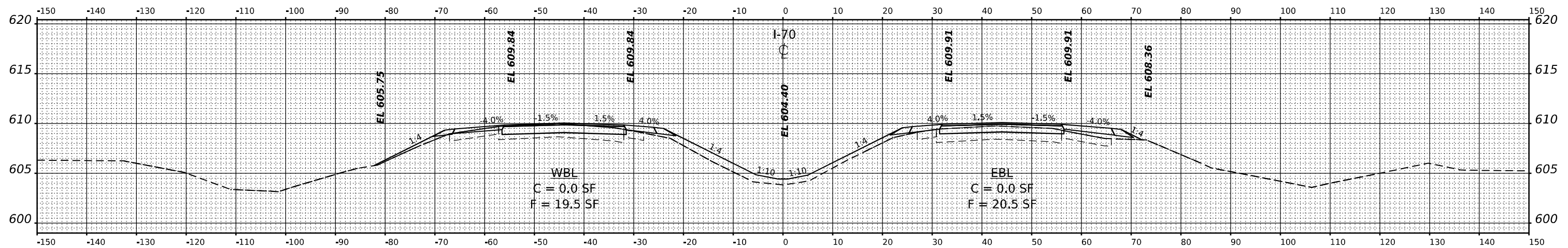
MODEL: P1 - 2882+50.00 R3
 FILE NAME: p:\work\mtd\jerry\2882+50.00\2882+50.00\PROJECTS\2013 - BDT DTB\1914S 1-10 Ruck\Station\DOT\CAD_Sheets\DT1914S\Sta 2882+50.00.dgn



STA 2683+50.00



STA 2683+00.00



STA 2682+50.00

USER NAME ■ ts@igle	DESIGNED -	REVISED -
	DRAWN -	REVISED -
PLOT SCALE ■ 0.16666667' / in.	CHECKED -	REVISED -
PLOT DATE ■ 3/16/2022	DATE -	REVISED -

**STATE OF ILLINOIS
 DEPARTMENT OF TRANSPORTATION**

CROSS SECTIONS

SCALE: N.T.S. SHEET OF SHEETS STA.

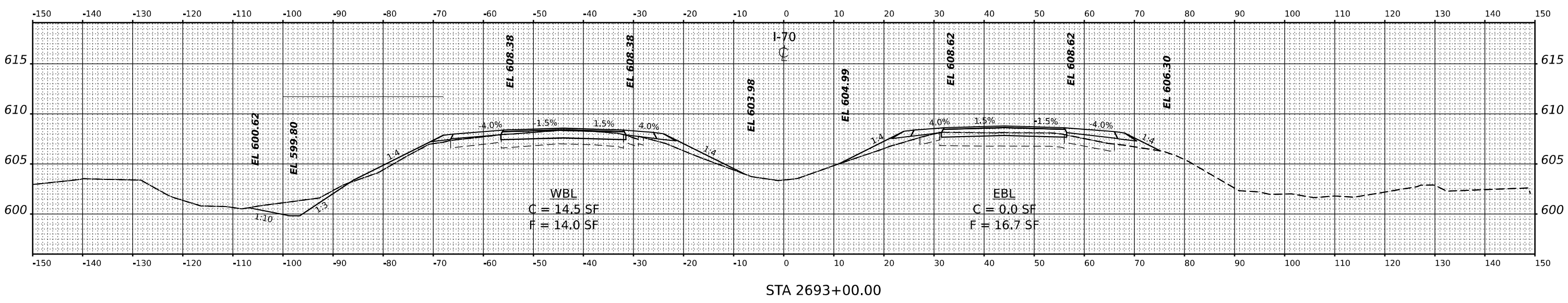
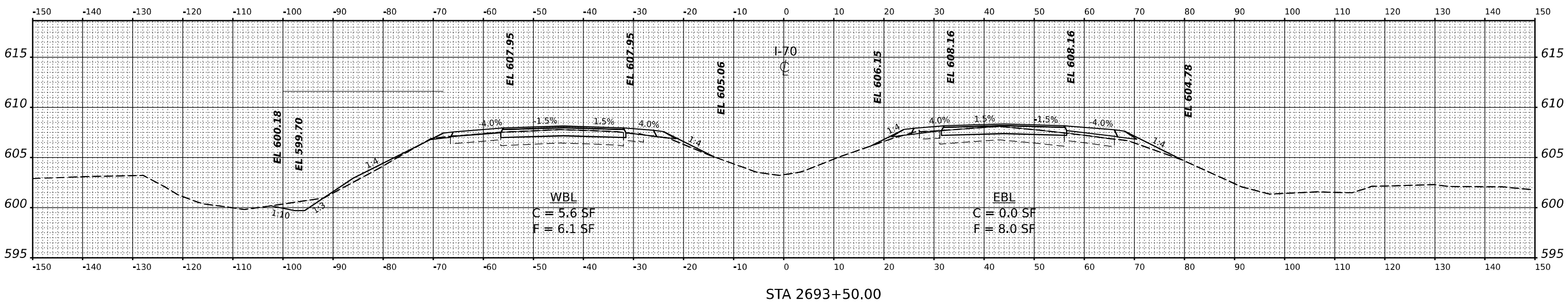
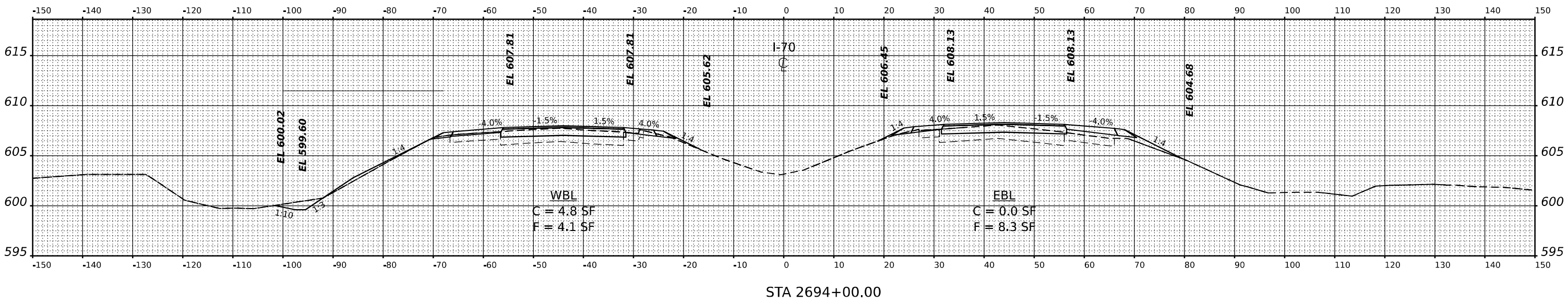
F.A.I. RTE.	SECTION	COUNTY	TOTAL SHEETS	SHEET NO.
70	(25-4+1, 25-5) R	EFFINGHAM	790	684
CONTRACT NO. 74599				

ILLINOIS FED. AID PROJECT

DATE	
BY	
SURVEYED	
PLOTTED	
TEMPLATE	
AREAS	
CHECKED	
NO.	
FINAL SURVEY	
NOTE BOOK	
NO.	
AREAS CHECKED	

DATE	
BY	
SURVEYED	
PLOTTED	
TEMPLATE	
AREAS	
CHECKED	
NO.	
ORIGINAL SURVEY	
NOTE BOOK	
NO.	
AREAS CHECKED	

MODEL: F:\1-2899-ROAD R3
 FILE NAME: p:\2899-ROAD R3\2899-ROAD R3\PROJECTS\2013-10\DOT D7 PTB 1974-5 I-70 Roadway\DOTCAD_Sheets\74599\Sheet1.dwg



**STATE OF ILLINOIS
 DEPARTMENT OF TRANSPORTATION**

CROSS SECTIONS

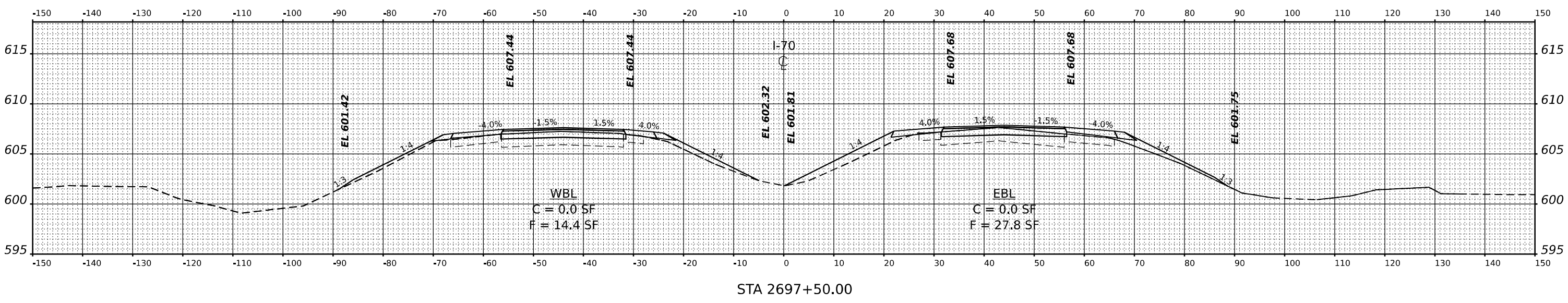
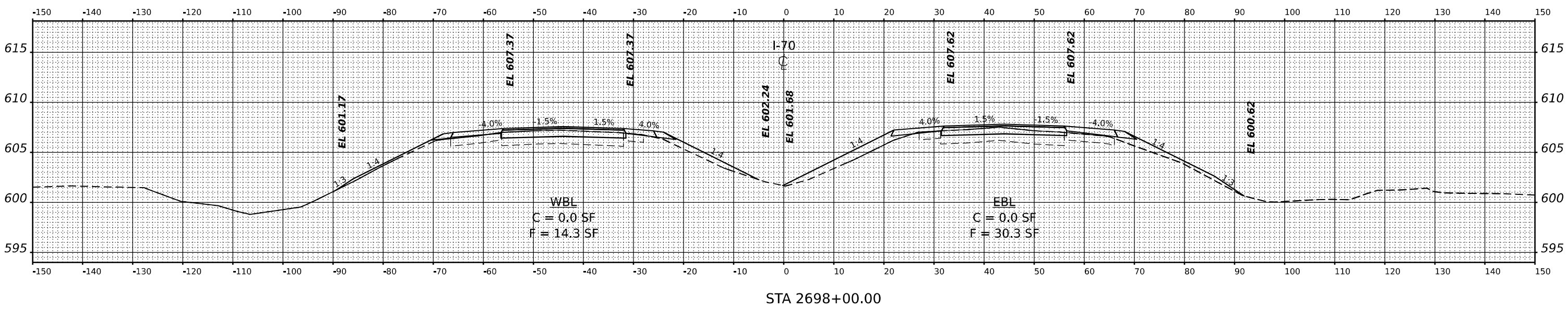
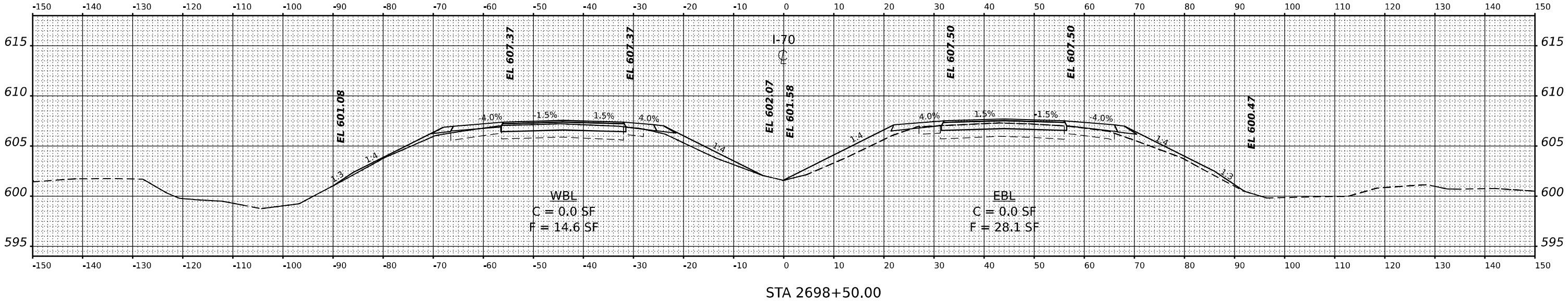
USER NAME	tsingle	DESIGNED	-	REVISED	-
		DRAWN	-	REVISED	-
PLOT SCALE	0.1666667 / in.	CHECKED	-	REVISED	-
PLOT DATE	3/16/2022	DATE	-	REVISED	-

SCALE: N.T.S. SHEET OF SHEETS STA.

F.A.I. RTE.	SECTION	COUNTY	TOTAL SHEETS	SHEET NO.
70	(25+1, 25-5) R	EFFINGHAM	790	691
CONTRACT NO. 74599				
ILLINOIS FED. AID PROJECT				

DATE	
BY	
SURVEYED	
PLOTTED	
TEMPLATE	
AREAS	
CHECKED	
NO.	
FINAL SURVEY	
NOTE BOOK	
NO.	
AREAS CHECKED	

DATE	
BY	
SURVEYED	
PLOTTED	
TEMPLATE	
AREAS	
CHECKED	
NO.	
ORIGINAL SURVEY	
NOTE BOOK	
NO.	
AREAS CHECKED	



USER NAME	tsingle	DESIGNED	-	REVISED	-
DRAWN	-	REVISIONS	-	REVISED	-
PLOT SCALE	0.16666667 1/in.	CHECKED	-	REVISED	-
PLOT DATE	3/16/2022	DATE	-	REVISED	-

**STATE OF ILLINOIS
DEPARTMENT OF TRANSPORTATION**

CROSS SECTIONS

SCALE: N.T.S. SHEET OF SHEETS STA.

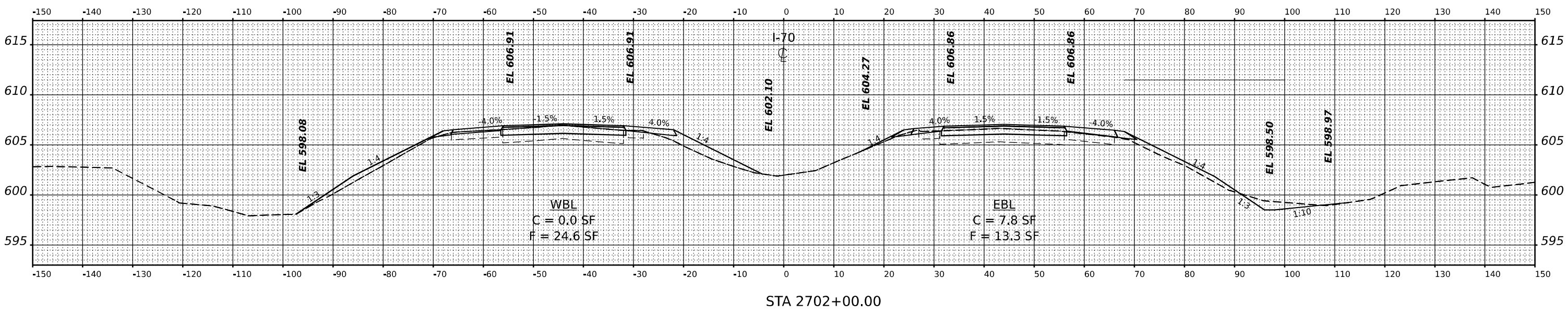
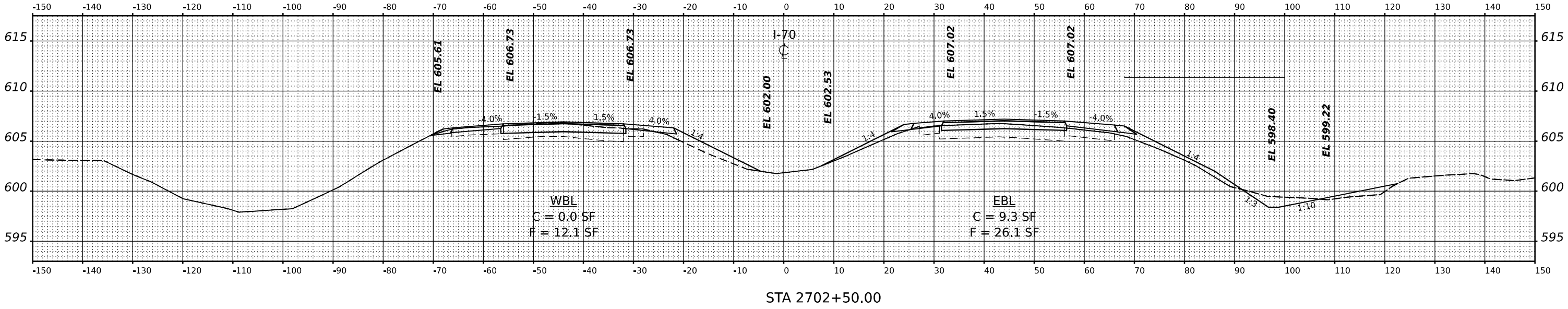
F.A.I. RTE.	SECTION	COUNTY	TOTAL SHEETS	SHEET NO.
70	(25+1, 25-5) R	EFFINGHAM	790	694
CONTRACT NO. 74599				
ILLINOIS FED. AID PROJECT				

MODEL: P1 - 2897-5000 R3
FILE NAME: p:\bwin\jerry\2022\2697\2697+50.00\2697+50.00.dwg

DATE	
BY	
SURVEYED	
PLOTTED	
TEMPLATE	
NOTE BOOK	
AREAS	
CHECKED	
NO.	

DATE	
BY	
SURVEYED	
PLOTTED	
TEMPLATE	
NOTE BOOK	
AREAS	
CHECKED	
NO.	

MODEL: I71 - 2702+00.00 R3
 FILE NAME: p:\work\mhw\jerry\2202\2702+00.00\2702+00.00.ctb
 PROJECT: 2702+00.00
 DATE: 3/16/2022



USER NAME	tsingle	DESIGNED	-	REVISED	-
DRAWN	-	REVISED	-	REVISED	-
PLT SCALE	0.16666667 1/in.	CHECKED	-	REVISED	-
PLT DATE	3/16/2022	DATE	-	REVISED	-

**STATE OF ILLINOIS
DEPARTMENT OF TRANSPORTATION**

CROSS SECTIONS

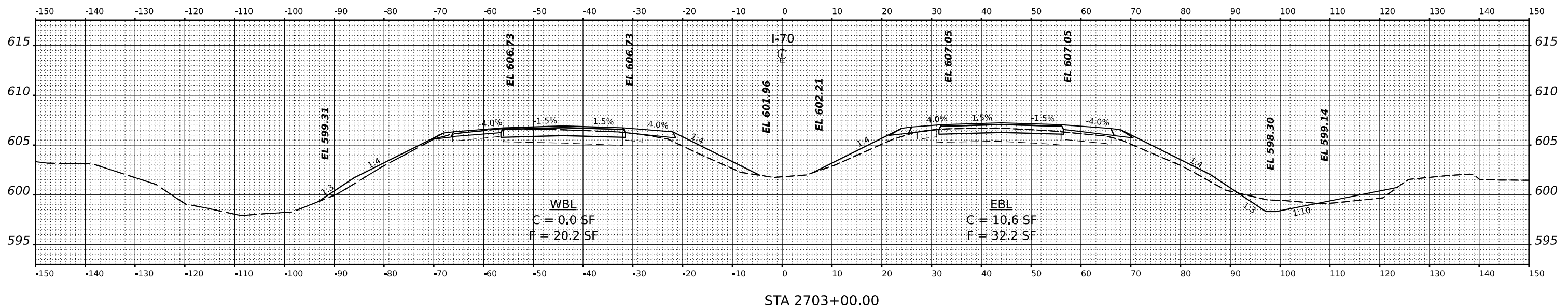
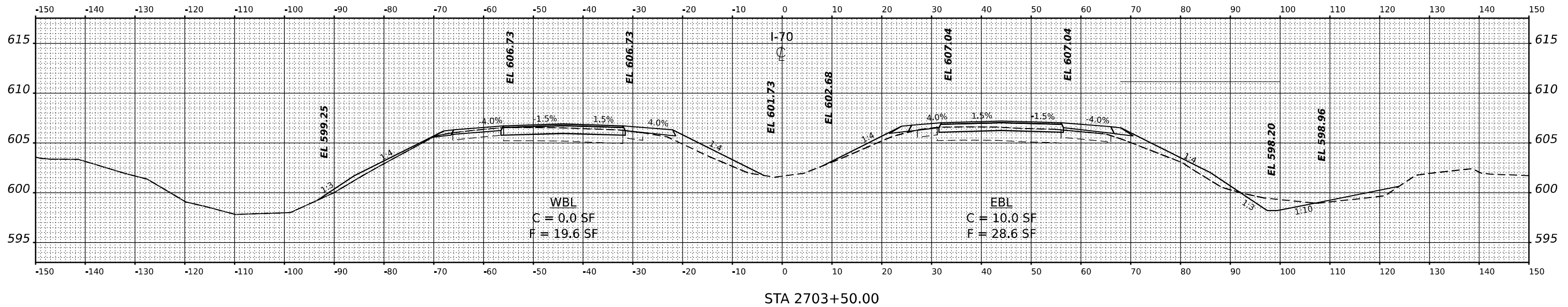
SCALE: N.T.S. SHEET OF SHEETS STA.

F.A.I. RTE.	SECTION	COUNTY	TOTAL SHEETS	SHEET NO.
70	(25+1, 25-5) R	EFFINGHAM	790	698
CONTRACT NO. 74599				
ILLINOIS FED. AID PROJECT				

DATE	
BY	
SURVEYED	
PLOTTED	
TEMPLATE	
NOTE BOOK	
AREAS CHECKED	
NO.	

DATE	
BY	
SURVEYED	
PLOTTED	
TEMPLATE	
NOTE BOOK	
AREAS CHECKED	
NO.	

MODEL: I71 - 2703-HQ-00 R3
 FILE NAME: p:\work\mtd\jerry\2022\mtd\2703\2703-HQ-00 R3\2703-HQ-00 R3\2703-HQ-00 R3.dwg
 PROJECT: 2024-13 - BDOT DTB 1974-AS 1-10 Roadwork
 LOT: 10A
 SHEET: 07-4598-96-97-98-99-00



USER NAME	tsingle	DESIGNED	-	REVISED	-
		DRAWN	-	REVISED	-
PLOT SCALE	0.16666667 1/in.	CHECKED	-	REVISED	-
PLOT DATE	3/16/2022	DATE	-	REVISED	-

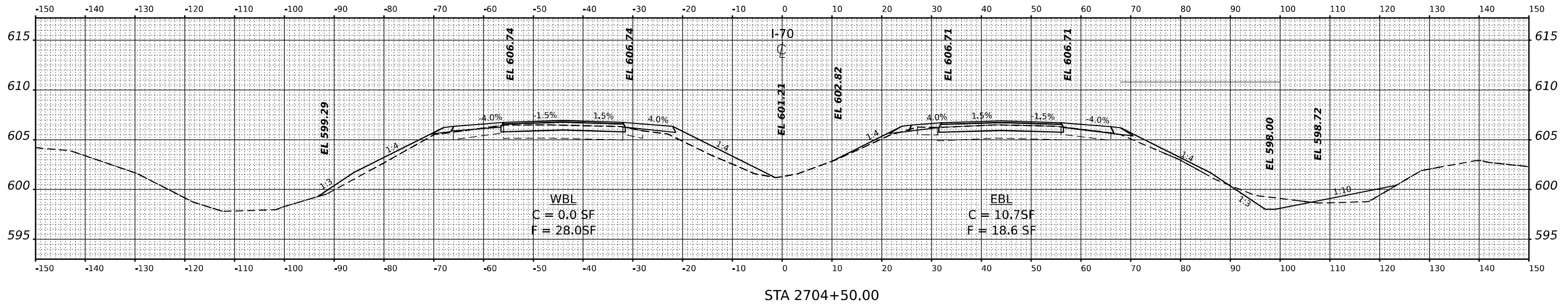
**STATE OF ILLINOIS
 DEPARTMENT OF TRANSPORTATION**

CROSS SECTIONS

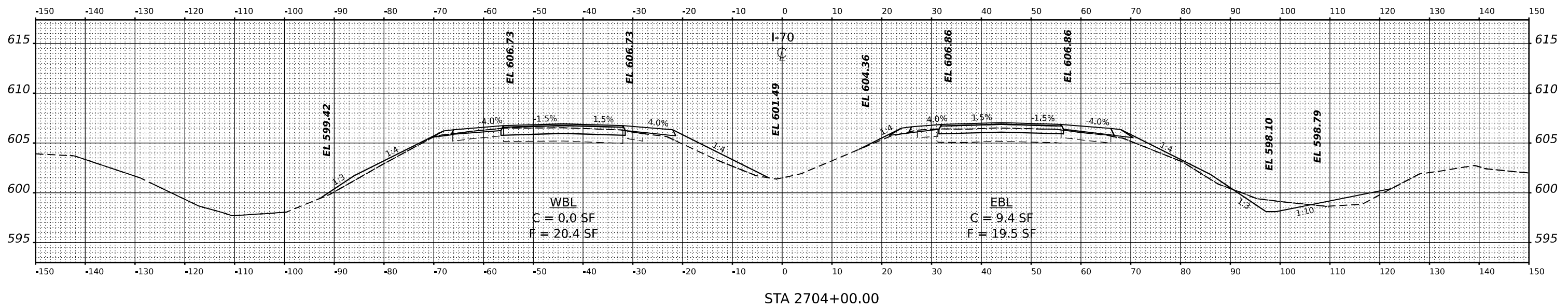
SCALE: N.T.S. SHEET OF SHEETS STA.

F.A.I. RTE.	SECTION	COUNTY	TOTAL SHEETS	SHEET NO.
70	(25+1, 25-5) R	EFFINGHAM	790	699
CONTRACT NO. 74599				
ILLINOIS FED. AID PROJECT				

DATE	
BY	
SURVEYED	
PLOTTED	
TEMPLATE	
NOTE BOOK	
AREAS	
AREAS CHECKED	



DATE	
BY	
SURVEYED	
PLOTTED	
TEMPLATE	
NOTE BOOK	
AREAS	
AREAS CHECKED	



MODEL: I71 - 2704+00.00 R3
FILE NAME: p:\2024\2704+00.00 R3\2704+00.00 R3.dwg

USER NAME	tsingle	DESIGNED	-	REVISED	-
		DRAWN	-	REVISED	-
PLOT SCALE	0.16666667 / in.	CHECKED	-	REVISED	-
PLOT DATE	3/16/2022	DATE	-	REVISED	-

STATE OF ILLINOIS
DEPARTMENT OF TRANSPORTATION

CROSS SECTIONS

SCALE: N.T.S. SHEET OF SHEETS STA.

F.A.I. RTE.	SECTION	COUNTY	TOTAL SHEETS	SHEET NO.
70	(25+1, 25-5) R	EFFINGHAM	790	700
CONTRACT NO. 74599				
ILLINOIS FED. AID PROJECT				