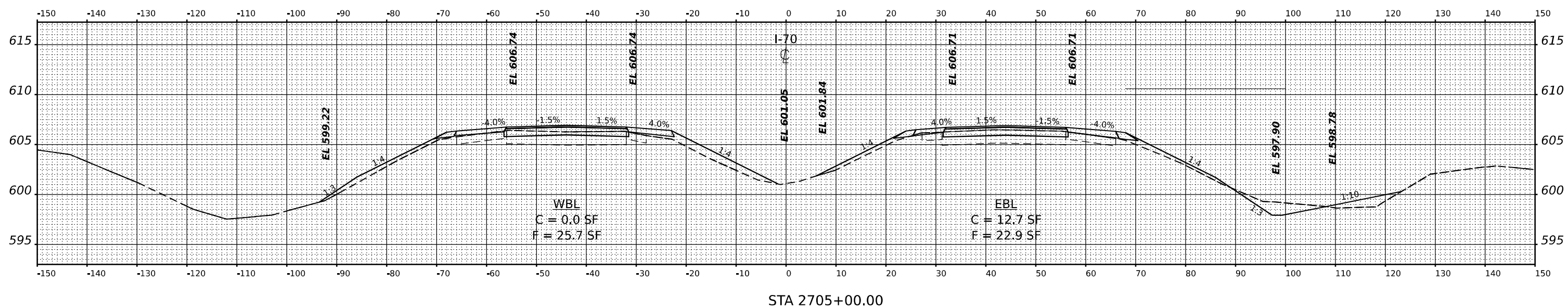
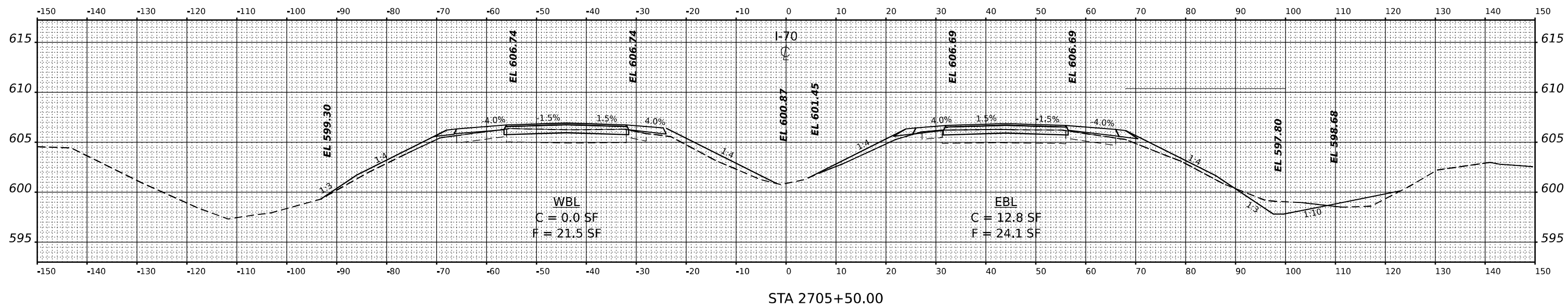


DATE	BY
SURVEYED	PLOTTED
NOTE BOOK	TEMPLATE
AREAS	AREAS CHECKED

DATE	BY
SURVEYED	PLOTTED
NOTE BOOK	TEMPLATE
AREAS	AREAS CHECKED

MODEL: I71 - 2705+00-00 R3  
 FILE NAME: p:\2705+00-00\2705+50.00\2705+50.00.dwg  
 PROJECT: 2013 - DDOT D7 PTB 197AS R70  
 DRAWING: 2705+50.00



USER NAME	DESIGNED -	REVISED -
DRAWN -	REVISED -	REVISED -
CHECKED -	REVISED -	REVISED -
DATE	REVISED -	REVISED -

STATE OF ILLINOIS  
DEPARTMENT OF TRANSPORTATION

CROSS SECTIONS

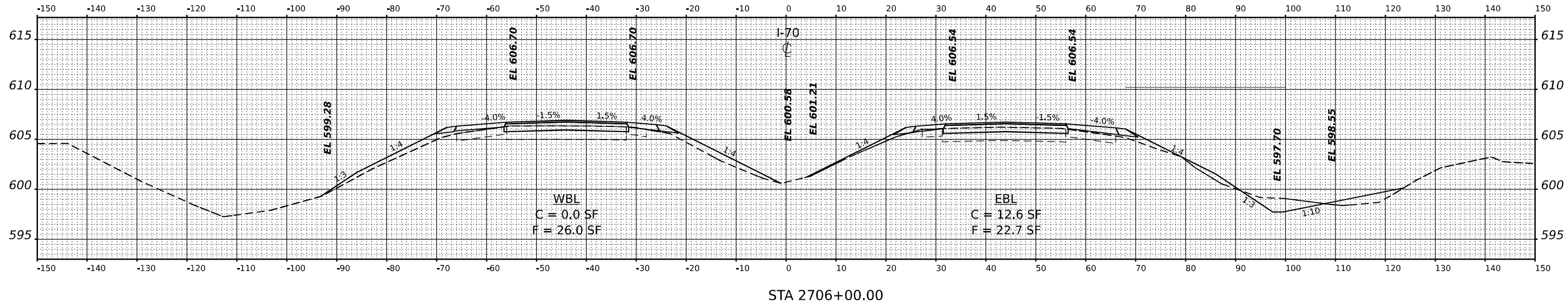
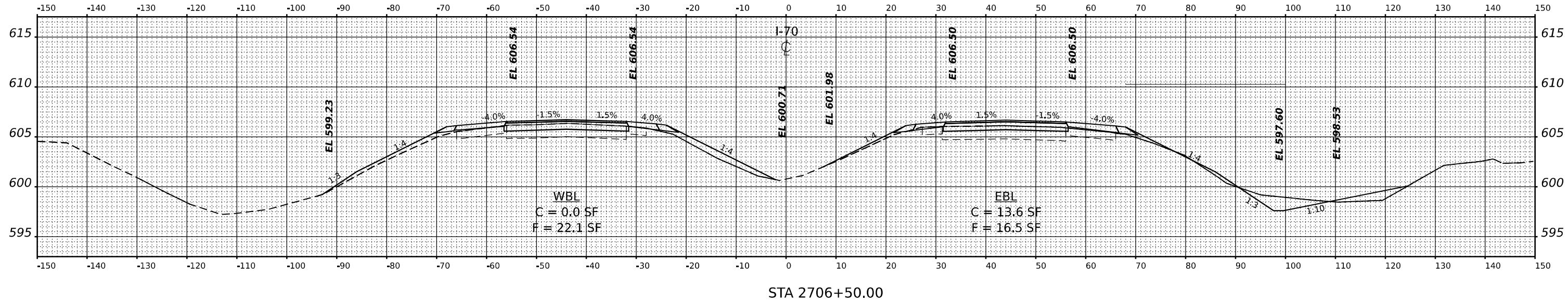
SCALE: N.T.S. SHEET OF SHEETS STA.

F.A.I. RTE.	SECTION	COUNTY	TOTAL SHEETS	SHEET NO.
70	(25+1, 25-5) R	EFFINGHAM	790	701
CONTRACT NO. 74599				
ILLINOIS FED. AID PROJECT				

FINAL SURVEY NO.	SURVEYED BY	DATE
NOTE BOOK NO.	PLOTTED BY	
AREAS CHECKED	TEMPLATE	
	AREAS	

ORIGINAL SURVEY NO.	SURVEYED BY	DATE
NOTE BOOK NO.	PLOTTED BY	
AREAS CHECKED	TEMPLATE	
	AREAS	

MODEL: F:\1 - 2706-HQ-03  
 FILE NAME: p:\bhamme\jerry\cadd\work\2706\2706-0000.dwg  
 PROJECT: 2706-0000 - BDOT DTB 1974-AS 1/10 Roadwork\DOT\LOAD\_Sheets\2706-0000.dwg



USER NAME	ts@angle	DESIGNED	-	REVISED	-
		DRAWN	-	REVISED	-
PLOT SCALE	0.16666667 / in.	CHECKED	-	REVISED	-
PLOT DATE	3/16/2022	DATE	-	REVISED	-

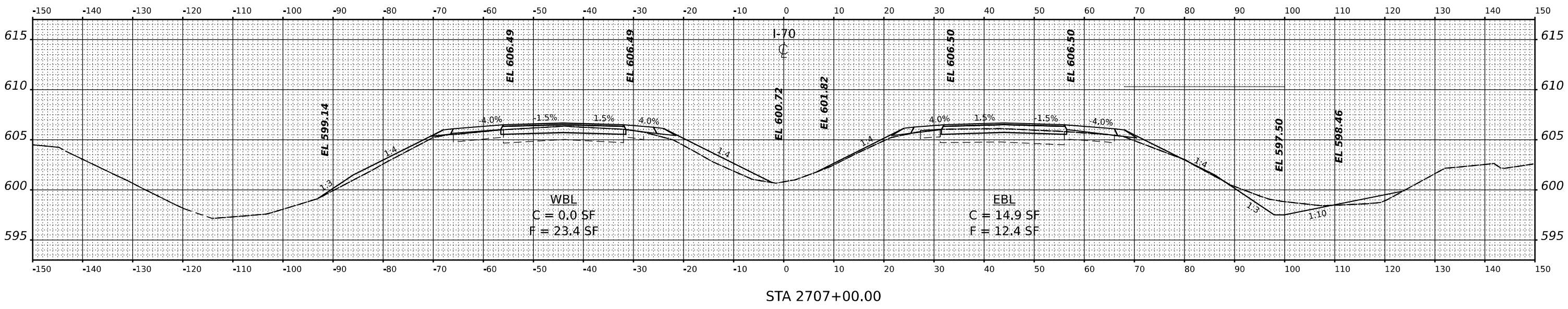
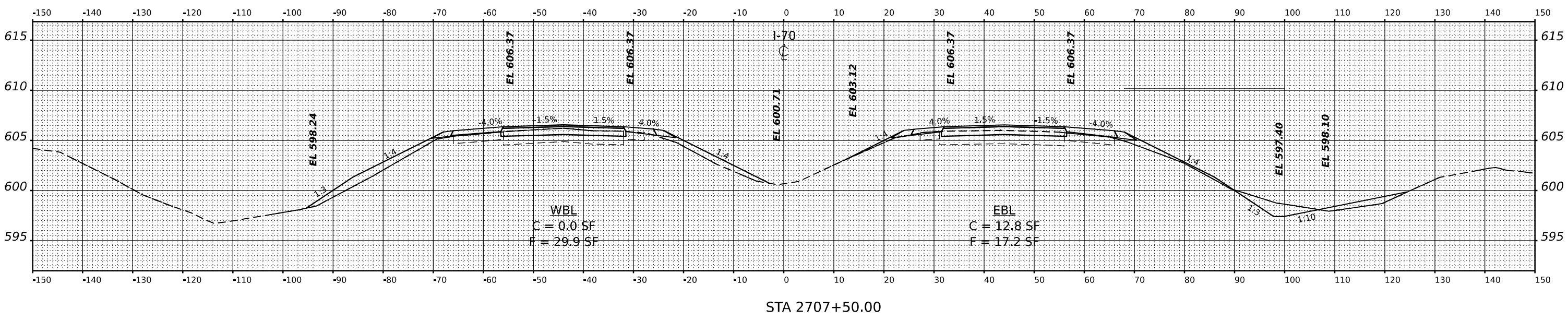
**STATE OF ILLINOIS  
 DEPARTMENT OF TRANSPORTATION**

CROSS SECTIONS			
SCALE: N.T.S.	SHEET	OF SHEETS	STA.

F.A.I. RTE.	SECTION	COUNTY	TOTAL SHEETS	SHEET NO.
70	(25+1, 25-5) R	EFFINGHAM	790	702
CONTRACT NO. 74599				
ILLINOIS FED. AID PROJECT				

FINAL SURVEY NO.	SURVEYED	DATE
NOTE BOOK	PLOTTED	BY
AREAS CHECKED	TEMPLATE	
	AREAS	

ORIGINAL SURVEY NO.	SURVEYED	DATE
NOTE BOOK	PLOTTED	BY
AREAS CHECKED	TEMPLATE	
	AREAS	



MODEL: F:\1-2707+00\000 R3  
FILE NAME: p:\08\mms\job\12\csm\mms\mms\01\Documents\BWP\PROJECTS\2020 PROJECTS\20413 - BDOT DTB 197AS 1-17 Ruck\Section\LOT1\CAD\_Sheets\074598.mxd\$F:\Pc\Print

USER NAME	tsingle	DESIGNED	-	REVISED	-
PLOT SCALE	0.16666667' / in.	DRAWN	-	REVISED	-
PLOT DATE	3/16/2022	CHECKED	-	REVISED	-
		DATE	-	REVISED	-

**STATE OF ILLINOIS  
DEPARTMENT OF TRANSPORTATION**

**CROSS SECTIONS**

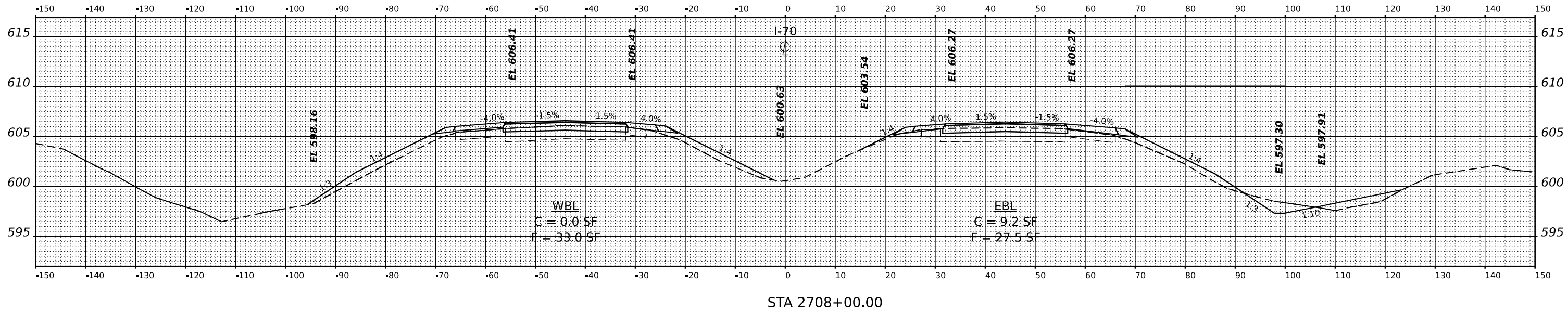
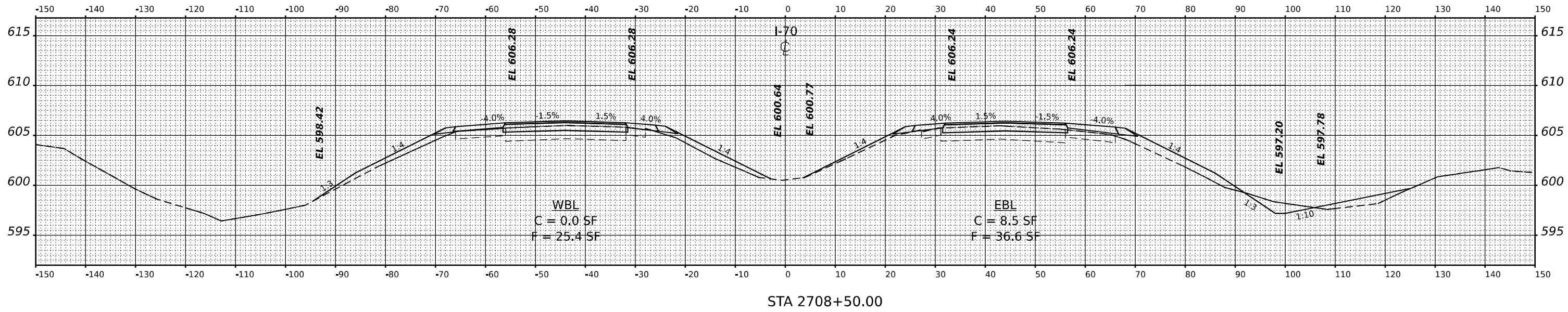
SCALE: N.T.S.      SHEET      OF      SHEETS      STA.

F.A.I. RTE.	SECTION	COUNTY	TOTAL SHEETS	SHEET NO.
70	(25+1, 25-5) R	EFFINGHAM	790	703
CONTRACT NO. 74599				
ILLINOIS FED. AID PROJECT				

FINAL SURVEY NO.	SURVEYED	DATE
NOTE BOOK NO.	PLOTTED	
AREAS CHECKED	TEMPLATE	
	AREAS	

ORIGINAL SURVEY NO.	SURVEYED	DATE
NOTE BOOK NO.	PLOTTED	
AREAS CHECKED	TEMPLATE	
	AREAS	

MODEL: I71 - 2708+00.00 R3  
 FILE NAME: p:\2708+00.00 R3\2708+00.00 R3\PROJECTS\2013 - BDOT DTB\1974-AS\170 Road\Station\LOT1\CAD\_Sheets\074599\chuck517.pcd



USER NAME	ts@idg	DESIGNED	-	REVISED	-
		DRAWN	-	REVISED	-
PLOT SCALE	0.16666667 / in.	CHECKED	-	REVISED	-
PLOT DATE	3/16/2022	DATE	-	REVISED	-

**STATE OF ILLINOIS  
 DEPARTMENT OF TRANSPORTATION**

**CROSS SECTIONS**

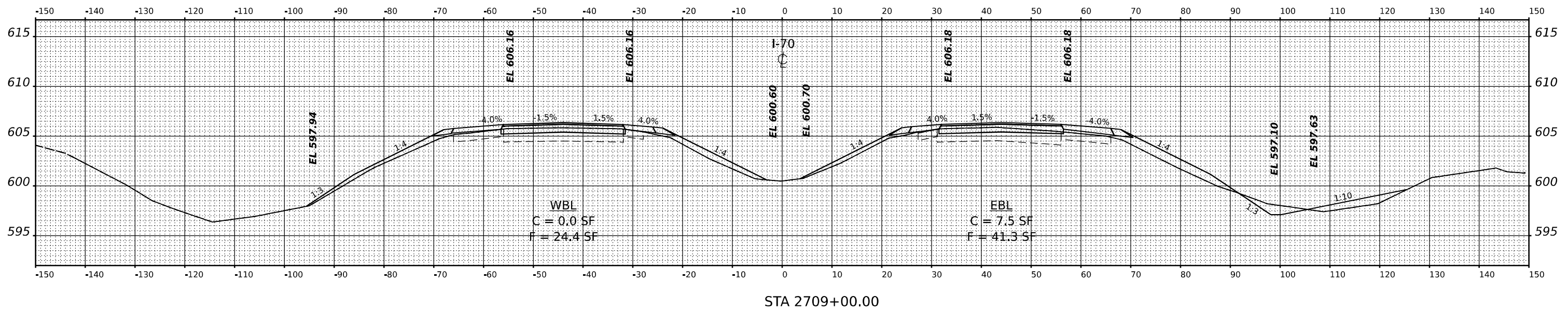
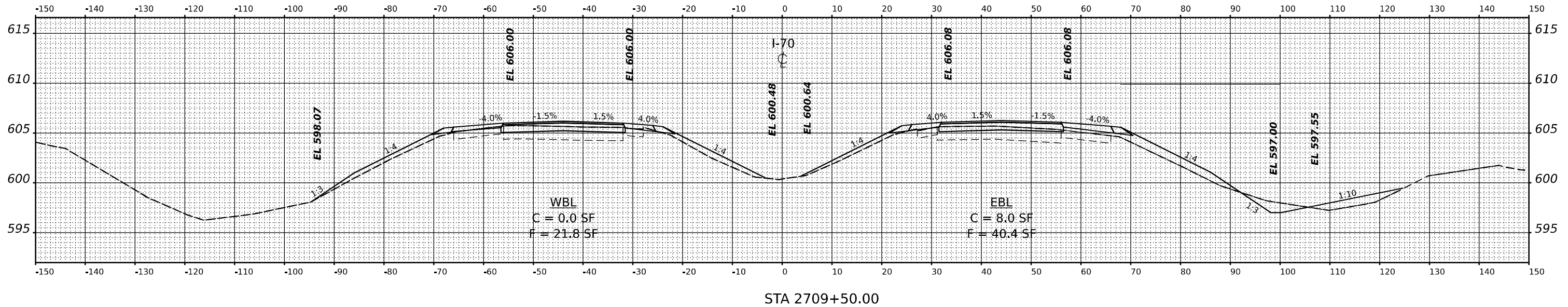
SCALE: N.T.S. SHEET OF SHEETS STA.

F.A.I. RTE.	SECTION	COUNTY	TOTAL SHEETS	SHEET NO.
70	(25+1, 25-5) R	EFFINGHAM	790	704
CONTRACT NO. 74599				
ILLINOIS FED. AID PROJECT				

DATE	
BY	
SURVEYED	
PLOTTED	
TEMPLATE	
NOTE BOOK	
AREAS CHECKED	
NO.	

DATE	
BY	
SURVEYED	
PLOTTED	
TEMPLATE	
NOTE BOOK	
AREAS CHECKED	
NO.	

MODEL #1 - 2709-HQ-00 R3  
 FILE NAME: p:\2709-HQ-00\Drawings\2709-HQ-00\2709-HQ-00-25-5 R.dwg  
 PROJECT: 2709-HQ-00 - 25-5 R  
 SHEET: 2709-HQ-00-25-5 R



USER NAME	ts@idg	DESIGNED	-	REVISED	-
		DRAWN	-	REVISED	-
PLOT SCALE	0.16666667 1/in.	CHECKED	-	REVISED	-
PLOT DATE	3/16/2022	DATE	-	REVISED	-

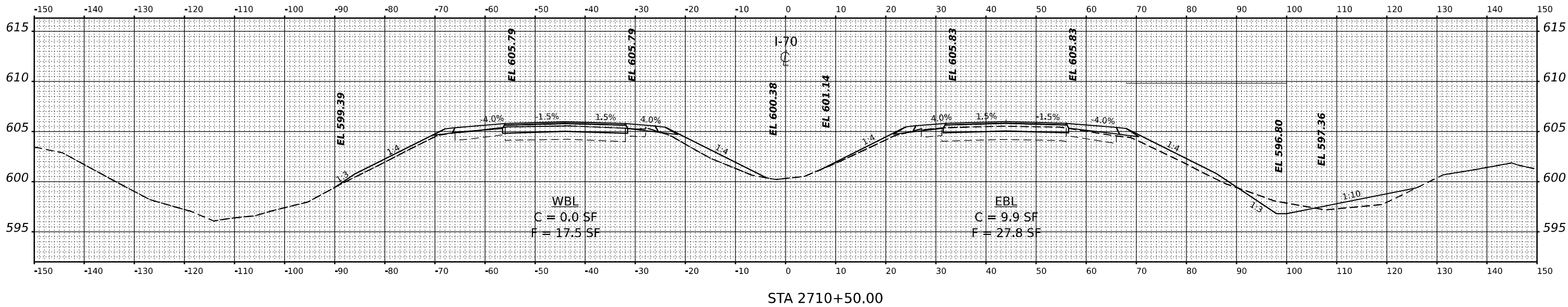
STATE OF ILLINOIS  
 DEPARTMENT OF TRANSPORTATION

CROSS SECTIONS

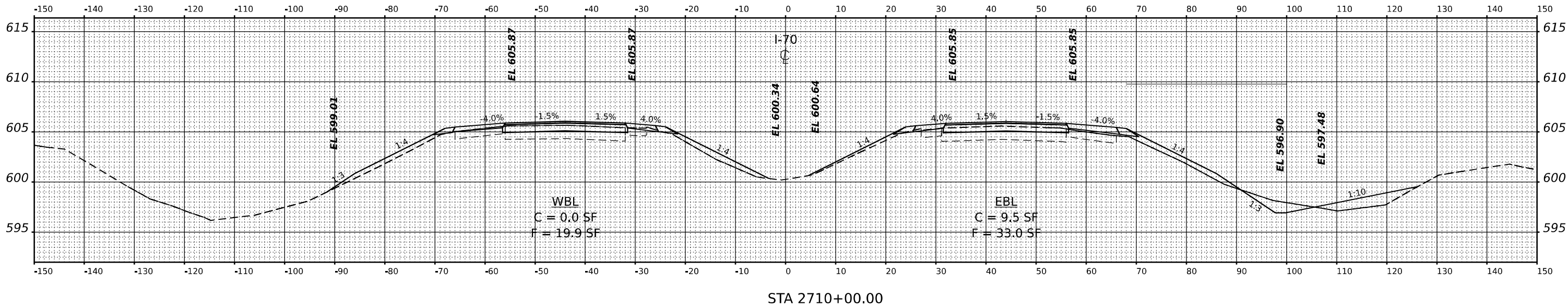
SCALE: N.T.S. SHEET OF SHEETS STA.

F.A.I. RTE.	SECTION	COUNTY	TOTAL SHEETS	SHEET NO.
70	(25-4-1, 25-5) R	EFFINGHAM	790	705
CONTRACT NO. 74599				
ILLINOIS FED. AID PROJECT				

FINAL SURVEY NO.	SURVEYED	BY	DATE
NOTE BOOK NO.	PLOTTED		
AREAS CHECKED	TEMPLATE		
	AREAS		
	CHECKED		



ORIGINAL SURVEY NO.	SURVEYED	BY	DATE
NOTE BOOK NO.	PLOTTED		
AREAS CHECKED	TEMPLATE		
	AREAS		
	CHECKED		



USER NAME	tsingle	DESIGNED	-	REVISED	-
		DRAWN	-	REVISED	-
PLOT SCALE	0.16666667 / in.	CHECKED	-	REVISED	-
PLOT DATE	3/16/2022	DATE	-	REVISED	-

**STATE OF ILLINOIS  
DEPARTMENT OF TRANSPORTATION**

**CROSS SECTIONS**

SCALE: N.T.S. SHEET OF SHEETS STA.

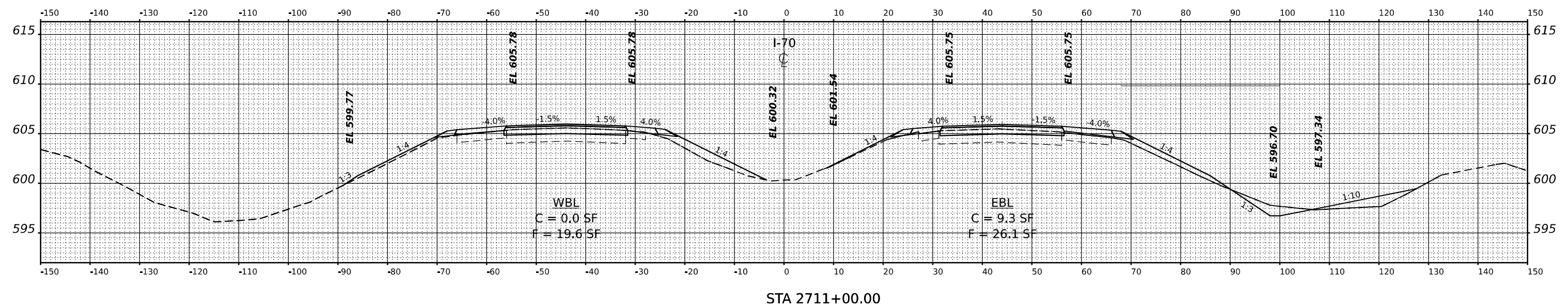
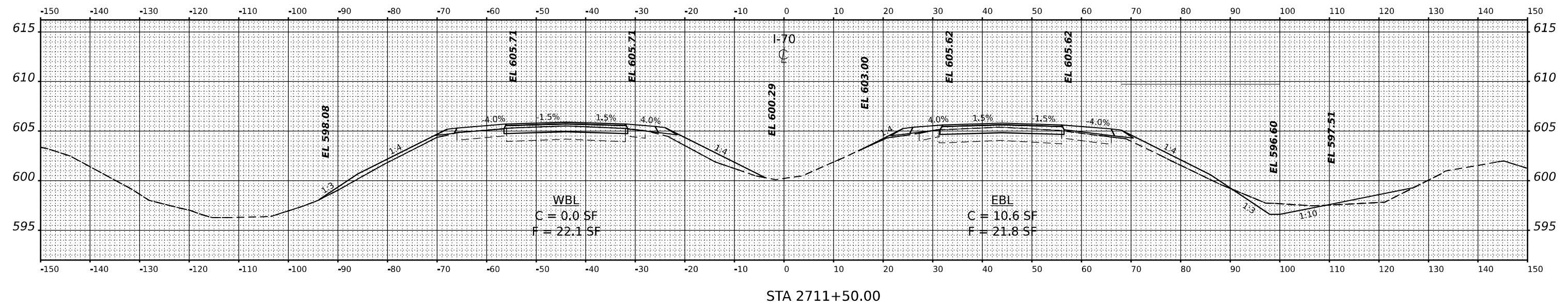
F.A.I. RTE.	SECTION	COUNTY	TOTAL SHEETS	SHEET NO.
70	(25+1, 25-5) R	EFFINGHAM	790	706
CONTRACT NO. 74599				
ILLINOIS FED. AID PROJECT				

MODEL: P1 - 2710+00.00 R3  
FILE NAME: p:\2710+00.00\2710+00.00.dwg

DATE	
BY	
SURVEYED	
PLOTTED	
NOTE BOOK	
TEMPLATE	
AREAS	
AREAS CHECKED	

DATE	
BY	
SURVEYED	
PLOTTED	
NOTE BOOK	
TEMPLATE	
AREAS	
AREAS CHECKED	

MODEL: I71 - 2711+00.00 R3  
 FILE NAME: p:\2022\2711+00.00 R3\2711+00.00 R3.dwg  
 PROJECT: 2021-13 - BDOT DTB 197-AS 1-10 Roadwork  
 LOT: 1001



USER NAME	tsingle	DESIGNED	-	REVISED	-
DRAWN	-	REVISION	-	REVISION	-
PLLOT SCALE	0.16666667 1/in.	CHECKED	-	REVISION	-
PLLOT DATE	3/16/2022	DATE	-	REVISION	-

**STATE OF ILLINOIS  
 DEPARTMENT OF TRANSPORTATION**

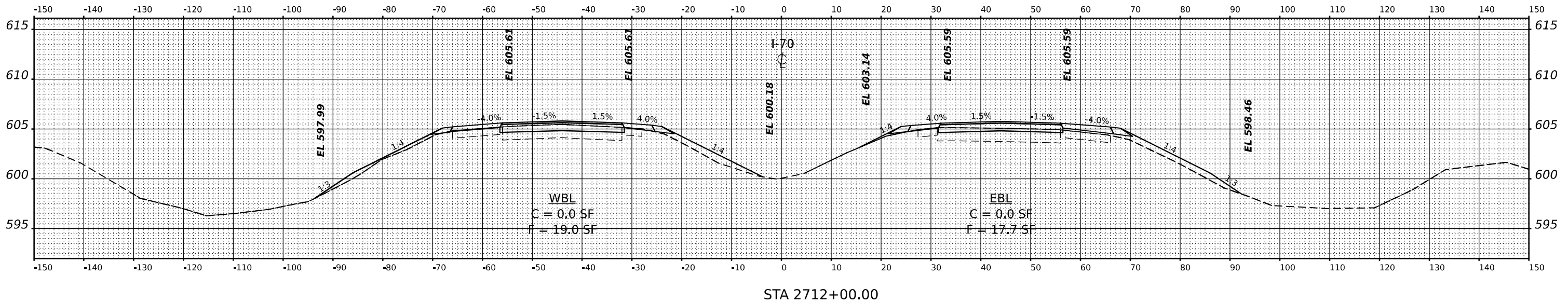
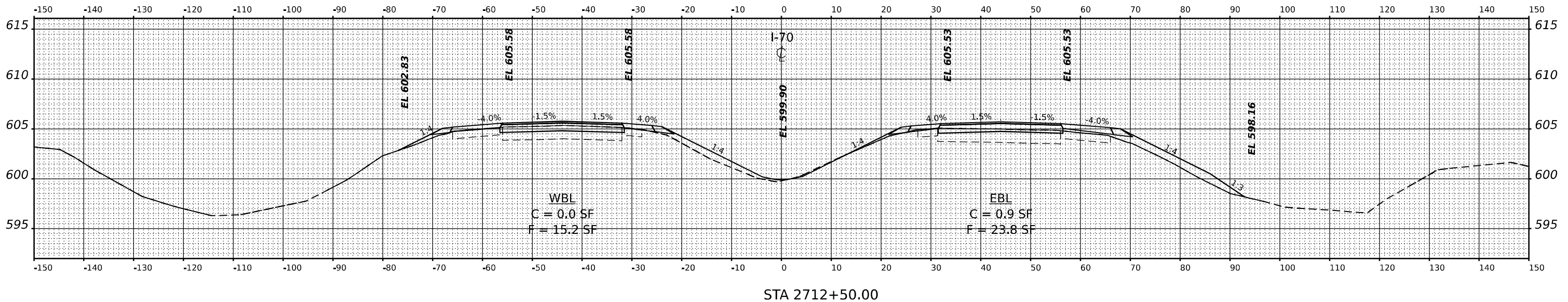
CROSS SECTIONS			
SCALE: N.T.S.	SHEET	OF SHEETS	STA.

F.A.I. RTE.	SECTION	COUNTY	TOTAL SHEETS	SHEET NO.
70	(25+1, 25-5) R	EFFINGHAM	790	707
CONTRACT NO. 74599				
ILLINOIS FED. AID PROJECT				

FINAL SURVEY NO.	SURVEYED	DATE
NOTE BOOK	PLOTTED	
AREAS	TEMPLATE	
AREAS CHECKED		

ORIGINAL SURVEY NO.	SURVEYED	DATE
NOTE BOOK	PLOTTED	
AREAS	TEMPLATE	
AREAS CHECKED		

MODEL: I71 - 2712+00 RD R3  
 FILE NAME: p:\work\mtd\jerry\2022\mtd\74599\proj\2712+00\2712+00.dwg  
 PROJECT: 2013 - DOT D17 P1B - 1912-AS - 170 Road Rehabilitation LOT101CAD\_Sheets\74599\mtd\SF\PCP.dwg



USER NAME	tsingle	DESIGNED	-	REVISED	-
		DRAWN	-	REVISED	-
PLOT SCALE	0.16666667 / in.	CHECKED	-	REVISED	-
PLOT DATE	3/16/2022	DATE	-	REVISED	-

**STATE OF ILLINOIS  
 DEPARTMENT OF TRANSPORTATION**

**CROSS SECTIONS**

SCALE: N.T.S.    SHEET    OF    SHEETS    STA.

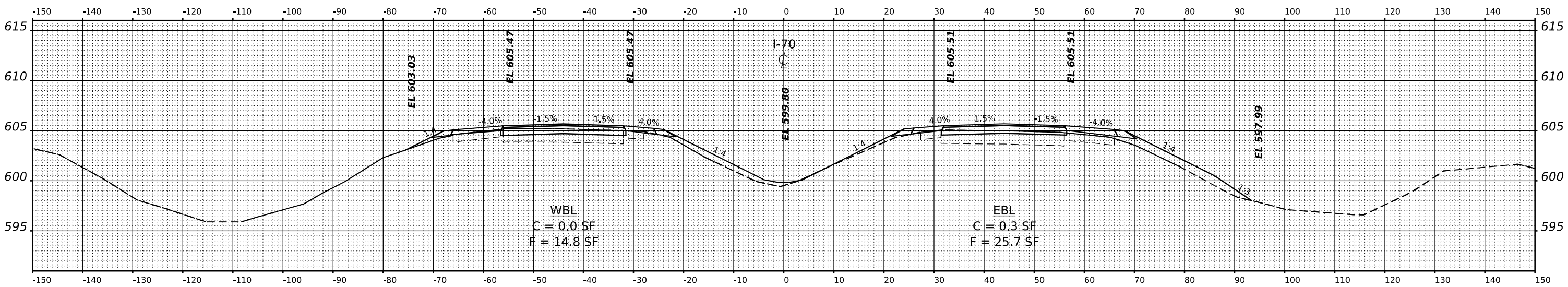
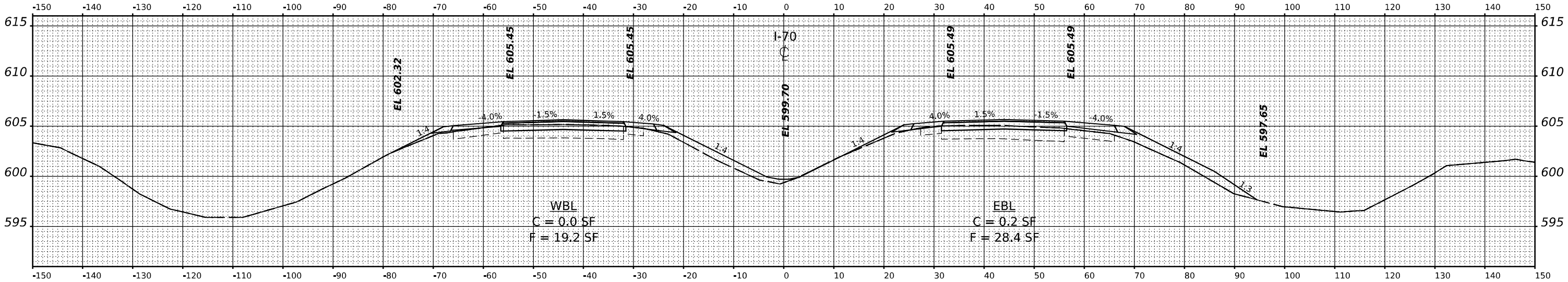
F.A.I. RTE.	SECTION	COUNTY	TOTAL SHEETS	SHEET NO.
70	(25+1, 25-5) R	EFFINGHAM	790	708
CONTRACT NO. 74599				
ILLINOIS FED. AID PROJECT				



DATE	
BY	
SURVEYED	
PLOTTED	
NOTE BOOK	
TEMPLATE	
AREAS CHECKED	
NO.	

DATE	
BY	
SURVEYED	
PLOTTED	
NOTE BOOK	
TEMPLATE	
AREAS CHECKED	
NO.	

MODEL: I71 - 2713+00-00 R3  
 FILE NAME: p:\2022\2713+00-00 R3\2713+00-00 R3.dwg  
 PROJECT: 2022-2023 I-70 RAMP AND OVERPASS  
 SHEET: 70 OF 79  
 DATE: 3/16/2022



USER NAME	ts@idg	DESIGNED	-	REVISED	-
		DRAWN	-	REVISED	-
PLOT SCALE	0.16666667 1/in.	CHECKED	-	REVISED	-
PLOT DATE	3/16/2022	DATE	-	REVISED	-

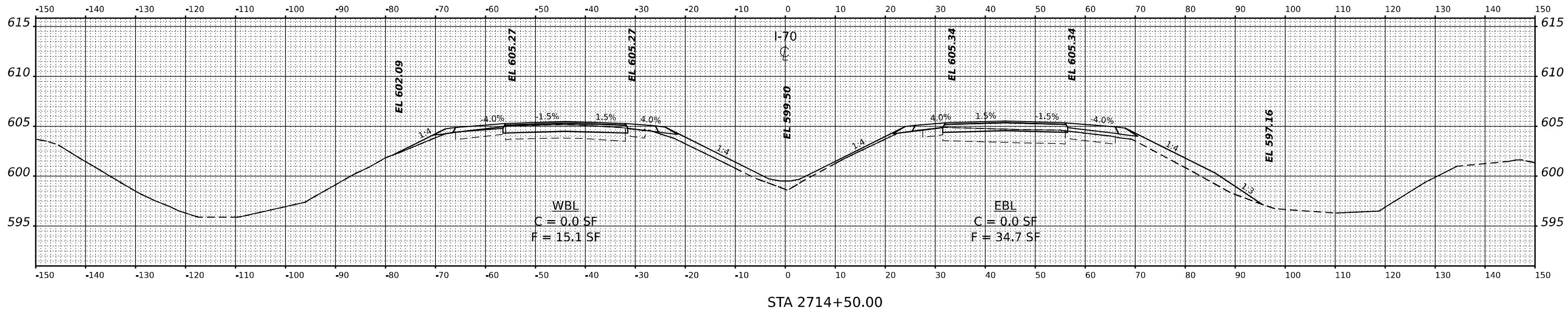
STATE OF ILLINOIS  
DEPARTMENT OF TRANSPORTATION

CROSS SECTIONS

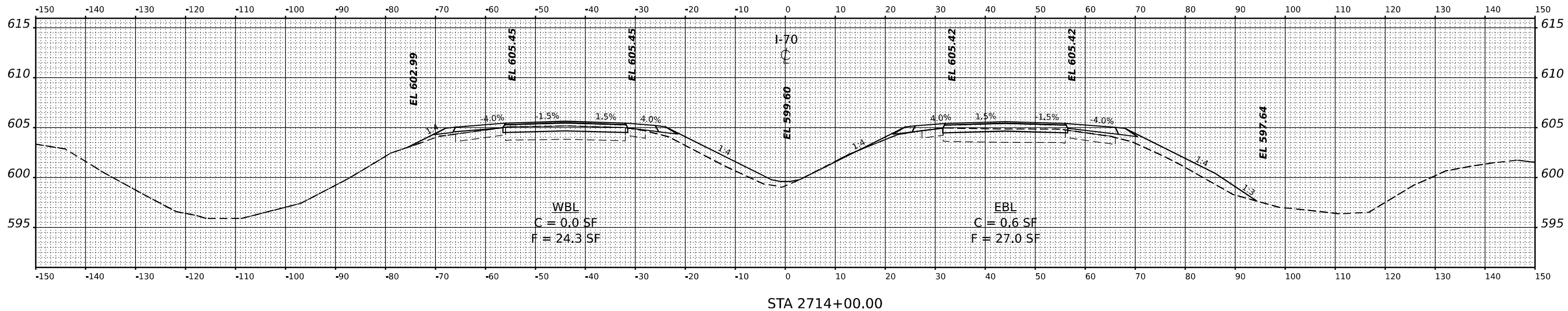
SCALE: N.T.S. SHEET OF SHEETS STA.

F.A.I. RTE.	SECTION	COUNTY	TOTAL SHEETS	SHEET NO.
70	(25+1, 25-5) R	EFFINGHAM	790	709
CONTRACT NO. 74599				
ILLINOIS FED. AID PROJECT				

FINAL SURVEY	SURVEYED	DATE
NOTE BOOK	PLOTTED	
NO.	TEMPLATE	
	AREAS CHECKED	



ORIGINAL SURVEY	SURVEYED	DATE
NOTE BOOK	PLOTTED	
NO.	TEMPLATE	
	AREAS CHECKED	



MODEL: P1 - 2714+00.00 R3  
FILE NAME: p:\2714+00.00 R3

USER NAME	ts@igle	DESIGNED	-	REVISED	-
		DRAWN	-	REVISED	-
PLOT SCALE	0.16666667 / in.	CHECKED	-	REVISED	-
PLOT DATE	3/16/2022	DATE	-	REVISED	-

STATE OF ILLINOIS  
DEPARTMENT OF TRANSPORTATION

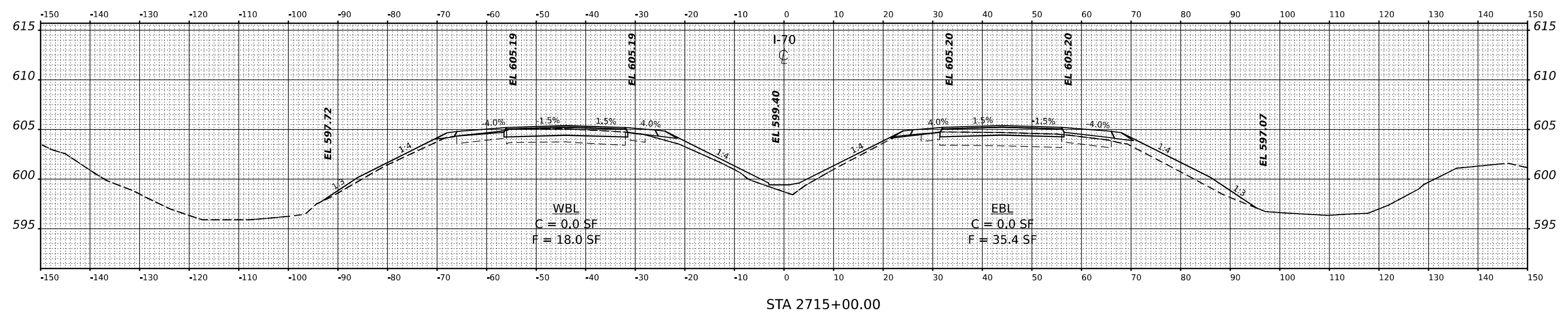
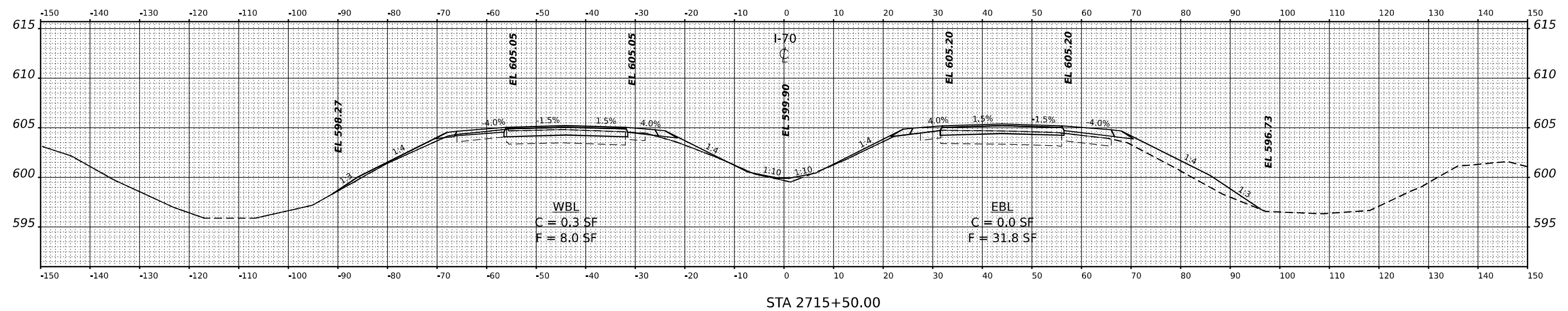
CROSS SECTIONS

SCALE: N.T.S. SHEET OF SHEETS STA.

F.A.I. RTE.	SECTION	COUNTY	TOTAL SHEETS	SHEET NO.
70	(25+1, 25-5) R	EFFINGHAM	790	710
CONTRACT NO. 74599				
ILLINOIS FED. AID PROJECT				

DATE	
BY	
SURVEYED	
PLOTTED	
TEMPLATE	
NOTE BOOK	
AREAS CHECKED	
NO.	

DATE	
BY	
SURVEYED	
PLOTTED	
TEMPLATE	
NOTE BOOK	
AREAS CHECKED	
NO.	



MODEL: I71 - 2715+00.00 R3  
 FILE NAME: p:\2022\2715+00.00\2715+00.00.dwg

USER NAME	ts@idg	DESIGNED	-	REVISED	-
DRAWN	-	REVISION	-	REVISION	-
PLOT SCALE	0.16666667 1/in.	CHECKED	-	REVISION	-
PLOT DATE	3/16/2022	DATE	-	REVISION	-

**STATE OF ILLINOIS  
 DEPARTMENT OF TRANSPORTATION**

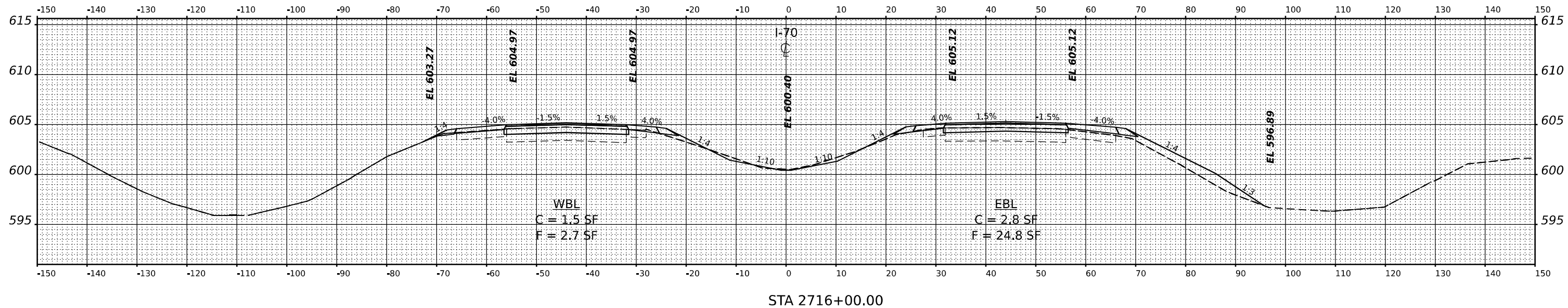
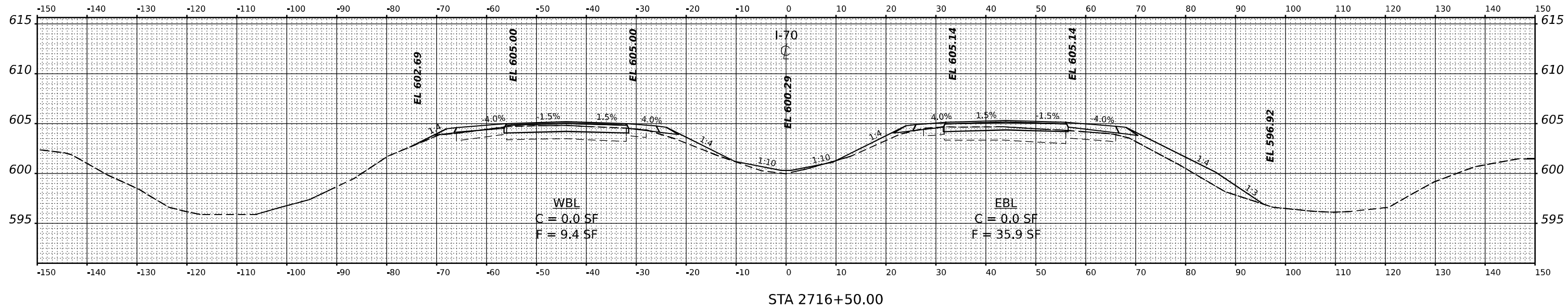
CROSS SECTIONS			
SCALE: N.T.S.	SHEET	OF	SHEETS
			STA.

F.A.I. RTE.	SECTION	COUNTY	TOTAL SHEETS	SHEET NO.
70	(25+1, 25-5) R	EFFINGHAM	790	711
CONTRACT NO. 74599				
ILLINOIS FED. AID PROJECT				

DATE	
BY	
SURVEYED	
PLOTTED	
TEMPLATE	
NOTE BOOK	
AREAS CHECKED	
NO.	

DATE	
BY	
SURVEYED	
PLOTTED	
TEMPLATE	
NOTE BOOK	
AREAS CHECKED	
NO.	

MODEL: I71 - 2716+00.R3  
 FILE NAME: p:\work\m\j\2022\2022\PROJECTS\2022\PROJECTS\2013 - BDT DT PTB - 10145 - 10145\2716+00.R3\2716+00.R3.dwg



USER NAME	tsingle	DESIGNED	-	REVISED	-
DRAWN	-	REVISION	-	REVISION	-
PLLOT SCALE	0.16666667 / in.	CHECKED	-	REVISION	-
PLLOT DATE	3/16/2022	DATE	-	REVISION	-

**STATE OF ILLINOIS  
DEPARTMENT OF TRANSPORTATION**

**CROSS SECTIONS**

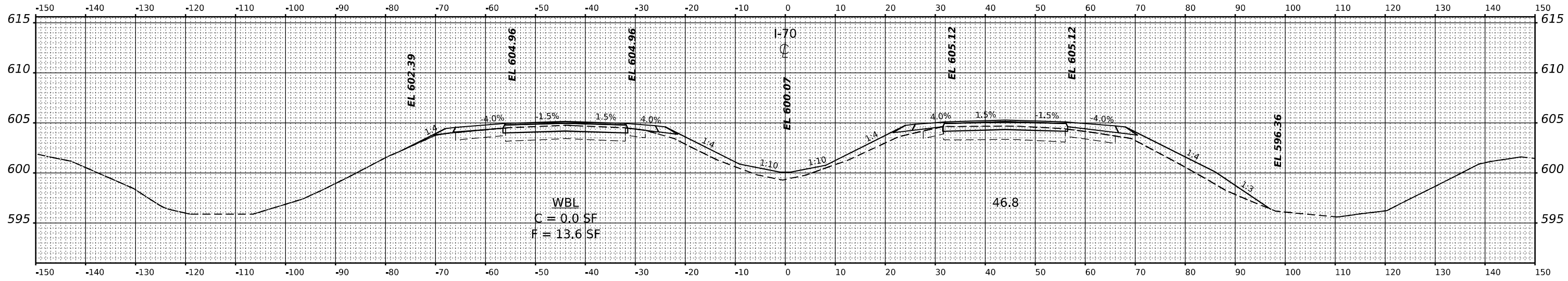
SCALE: N.T.S. SHEET OF SHEETS STA.

F.A.I. RTE.	SECTION	COUNTY	TOTAL SHEETS	SHEET NO.
70	(25+1, 25-5) R	EFFINGHAM	790	712
CONTRACT NO. 74599				

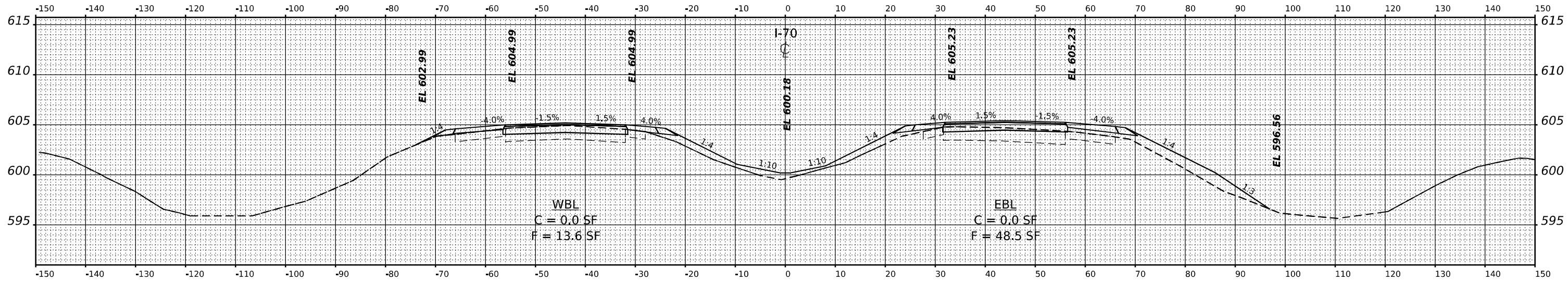
ILLINOIS FED. AID PROJECT

DATE	
BY	
SURVEYED	
PLOTTED	
TEMPLATE	
NOTE BOOK	
AREAS CHECKED	
NO.	

DATE	
BY	
SURVEYED	
PLOTTED	
TEMPLATE	
NOTE BOOK	
AREAS CHECKED	
NO.	



STA 2717+50.00



STA 2717+00.00

USER NAME	ts@tdc	DESIGNED	-	REVISED	-
PLOT SCALE	0.16666667 1/in.	DRAWN	-	REVISED	-
PLOT DATE	3/16/2022	CHECKED	-	REVISED	-
		DATE	-	REVISED	-

**STATE OF ILLINOIS  
DEPARTMENT OF TRANSPORTATION**

**CROSS SECTIONS**

SCALE: N.T.S. SHEET OF SHEETS STA.

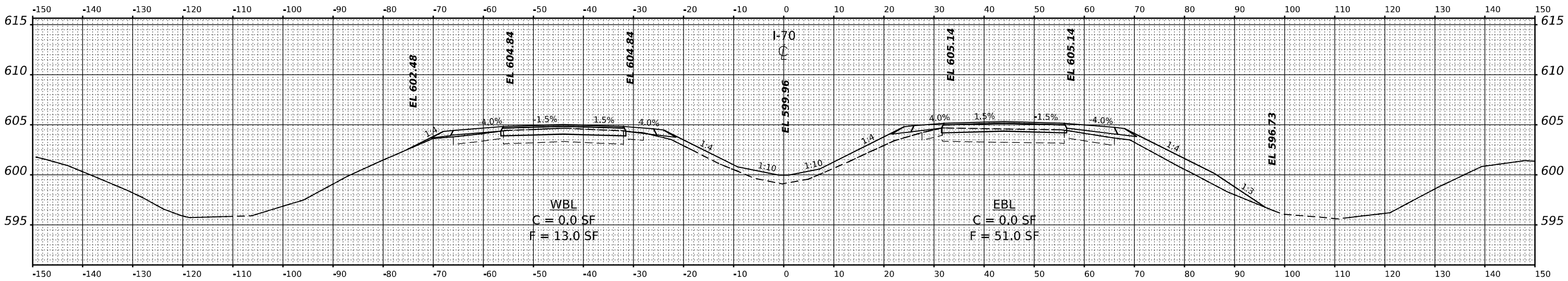
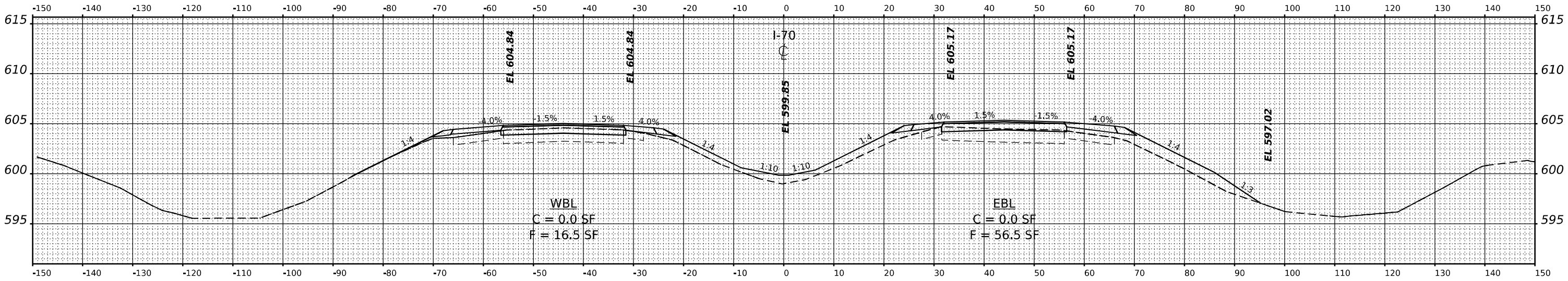
F.A.I. RTE.	SECTION	COUNTY	TOTAL SHEETS	SHEET NO.
70	(25+1, 25-5) R	EFFINGHAM	790	713
CONTRACT NO. 74599				

ILLINOIS FED. AID PROJECT

DATE	
BY	
SURVEYED	
PLOTTED	
NOTE BOOK	
TEMPLATE	
AREAS	
AREAS CHECKED	

DATE	
BY	
SURVEYED	
PLOTTED	
NOTE BOOK	
TEMPLATE	
AREAS	
AREAS CHECKED	

MODEL: I71 - 2718+00.R3  
 FILE NAME: p:\work\2022\2718+00\2718+00.dwg  
 PROJECT: 2022-03-16 10:10:10  
 USER: ts@state.gov



USER NAME	ts@state.gov	DESIGNED	-	REVISED	-
		DRAWN	-	REVISED	-
PLOT SCALE	0.16666667 1/in.	CHECKED	-	REVISED	-
PLOT DATE	3/16/2022	DATE	-	REVISED	-

STATE OF ILLINOIS  
DEPARTMENT OF TRANSPORTATION

CROSS SECTIONS

SCALE: N.T.S. SHEET OF SHEETS STA.

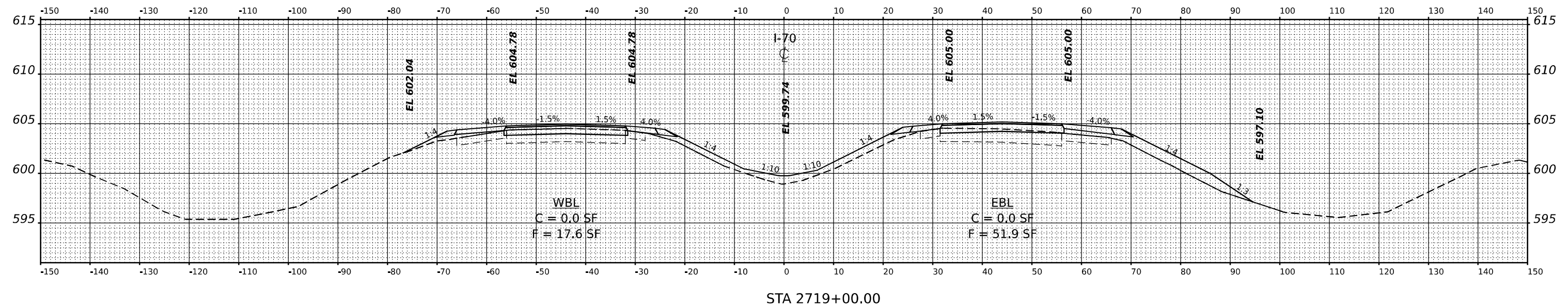
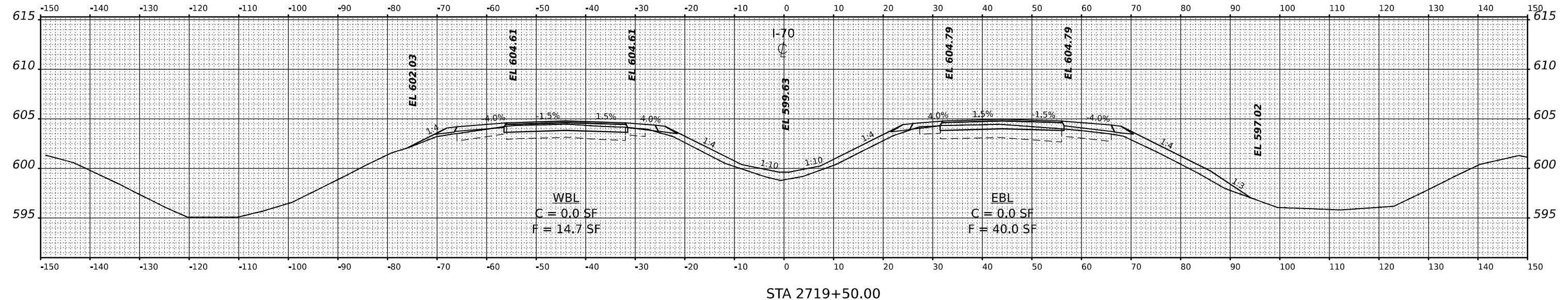
F.A.I. RTE.	SECTION	COUNTY	TOTAL SHEETS	SHEET NO.
70	(25-4-1, 25-5) R	EFFINGHAM	790	714
CONTRACT NO. 74599				

ILLINOIS FED. AID PROJECT

FINAL SURVEY NO.	SURVEYED PLOTTED TEMPLATE AREAS CHECKED	BY	DATE

ORIGINAL SURVEY NO.	SURVEYED PLOTTED TEMPLATE AREAS CHECKED	BY	DATE

MODEL: F71 - 2719-HQ-00 R3  
 FILE NAME: p:\2020\2719-HQ-00\2719-HQ-00.dwg



USER NAME	tsingle	DESIGNED	-	REVISED	-
DRAWN	-	REVISION	-	REVISED	-
PLOT SCALE	0.16666667 1/in.	CHECKED	-	REVISED	-
PLOT DATE	3/16/2022	DATE	-	REVISED	-

STATE OF ILLINOIS  
 DEPARTMENT OF TRANSPORTATION

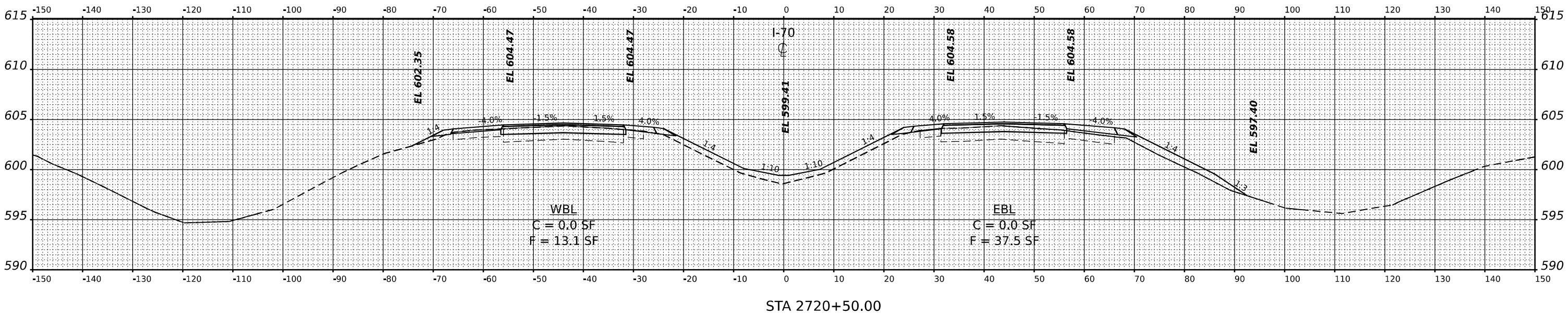
CROSS SECTIONS

SCALE: N.T.S. SHEET OF SHEETS STA.

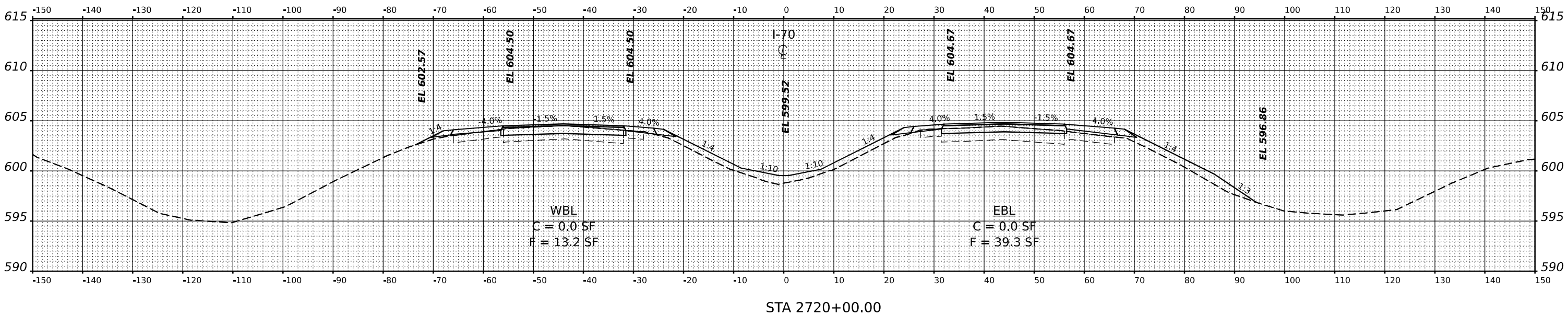
F.A.I. RTE.	SECTION	COUNTY	TOTAL SHEETS	SHEET NO.
70	(25+1, 25-5) R	EFFINGHAM	790	715
CONTRACT NO. 74599				

ILLINOIS FED. AID PROJECT

DATE	
BY	
SURVEYED	
PLOTTED	
NOTE BOOK	
AREAS CHECKED	
NO.	



DATE	
BY	
SURVEYED	
PLOTTED	
NOTE BOOK	
AREAS CHECKED	
NO.	



USER NAME	tsingle	DESIGNED	-	REVISED	-
DRAWN	-	DRAWN	-	REVISED	-
PLLOT SCALE	0.16666667 1/in.	CHECKED	-	REVISED	-
PLOT DATE	3/16/2022	DATE	-	REVISED	-

**STATE OF ILLINOIS  
DEPARTMENT OF TRANSPORTATION**

**CROSS SECTIONS**

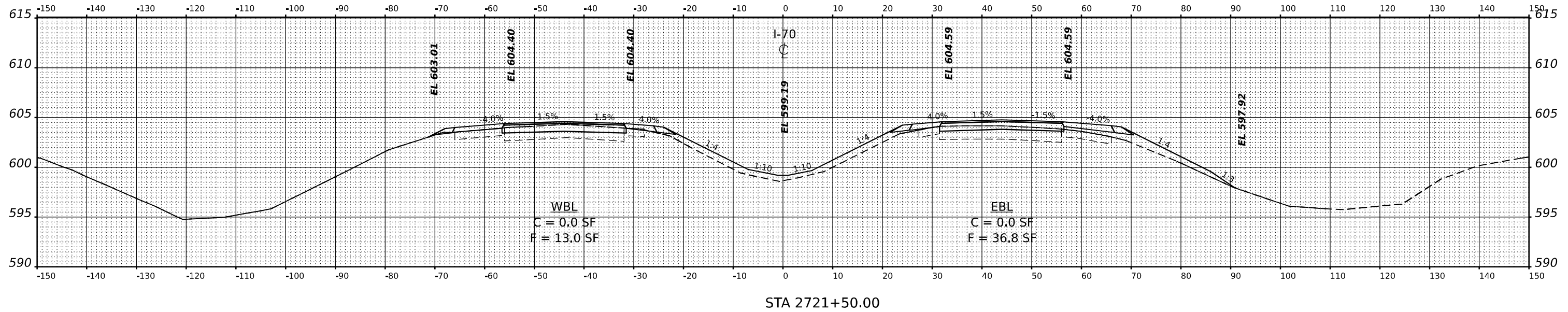
SCALE: N.T.S. SHEET OF SHEETS STA.

F.A.I. RTE.	SECTION	COUNTY	TOTAL SHEETS	SHEET NO.
70	(25+1, 25-5) R	EFFINGHAM	790	716
CONTRACT NO. 74599				
ILLINOIS FED. AID PROJECT				

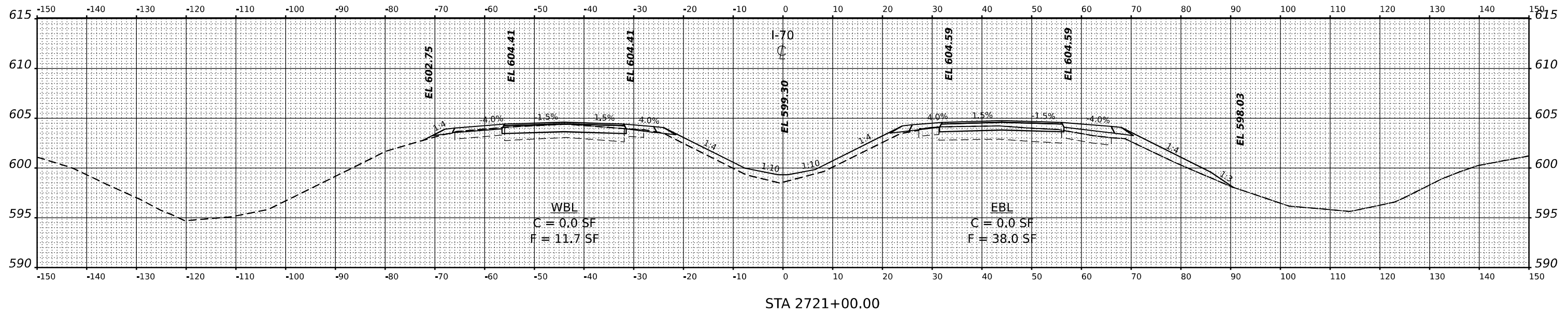
MODEL: P1 - 2720+00.00 R3  
FILE NAME: p:\2020\2020\2020\2020\2020\PROJECTS\2020 PROJECTS\2021\DOT D1 P1B 197455 170 Ruckman\DOT\LOT\CAD\_Sheets\716\Sheet16.dwg



DATE	
BY	
SURVEYED	
PLOTTED	
NOTE BOOK	
TEMPLATE	
AREAS CHECKED	
NO.	



DATE	
BY	
SURVEYED	
PLOTTED	
NOTE BOOK	
TEMPLATE	
AREAS CHECKED	
NO.	



MODEL: P1 - 2721+00.00 R3  
FILE NAME: p:\work\74599\74599-1\2721+00.00 R3.dwg

USER NAME	tsingle	DESIGNED	-	REVISED	-
DRAWN	-	REVISION	-	REVISION	-
PLOT SCALE	0.16666667 1/in.	CHECKED	-	REVISION	-
PLOT DATE	3/16/2022	DATE	-	REVISION	-

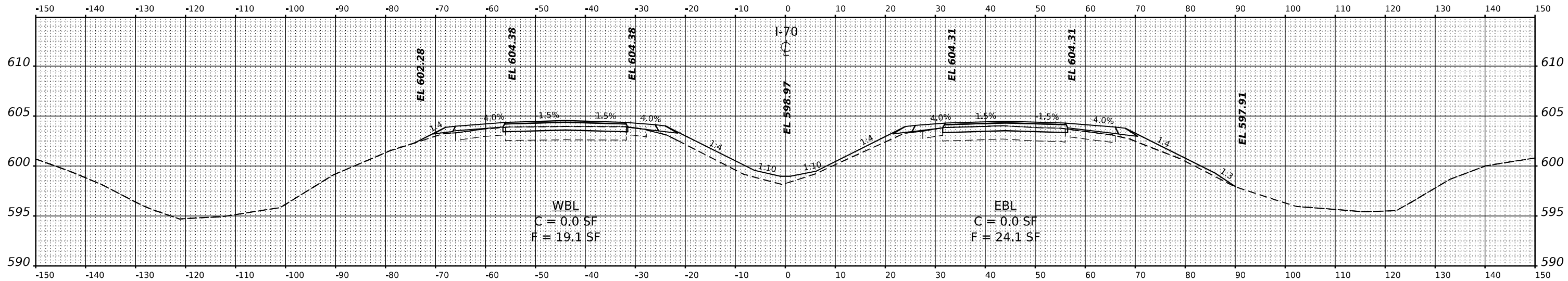
**STATE OF ILLINOIS  
DEPARTMENT OF TRANSPORTATION**

**CROSS SECTIONS**

SCALE: N.T.S. SHEET OF SHEETS STA.

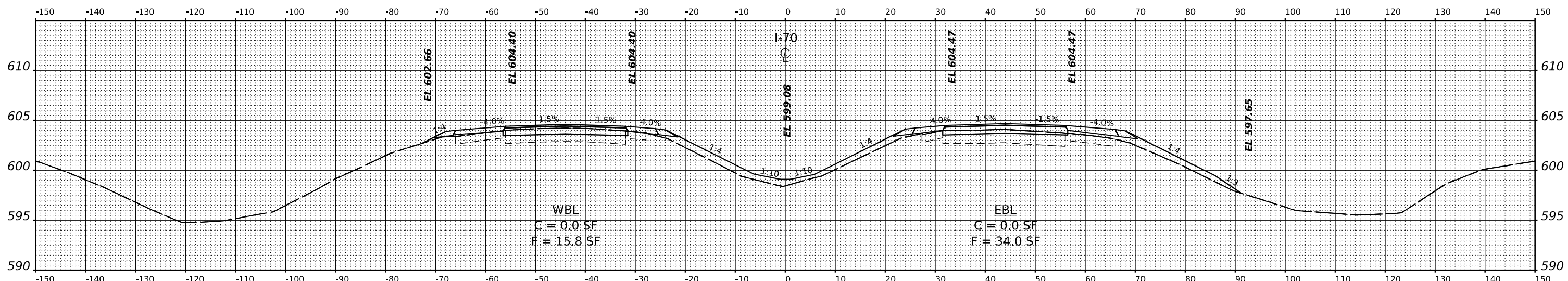
F.A.I. RTE.	SECTION	COUNTY	TOTAL SHEETS	SHEET NO.
70	(25+1, 25-5) R	EFFINGHAM	790	717
CONTRACT NO. 74599				
ILLINOIS FED. AID PROJECT				

DATE	
BY	
SURVEYED	
PLOTTED	
NOTE BOOK	
TEMPLATE	
AREAS CHECKED	
NO.	



STA 2722+50.00

DATE	
BY	
SURVEYED	
PLOTTED	
NOTE BOOK	
TEMPLATE	
AREAS CHECKED	
NO.	



STA 2722+00.00

USER NAME	ts@idg	DESIGNED	-	REVISED	-
		DRAWN	-	REVISED	-
PLOT SCALE	0.16666667 1/in.	CHECKED	-	REVISED	-
PLOT DATE	3/16/2022	DATE	-	REVISED	-

STATE OF ILLINOIS  
DEPARTMENT OF TRANSPORTATION

CROSS SECTIONS

SCALE: N.T.S. SHEET OF SHEETS STA.

F.A.I. RTE.	SECTION	COUNTY	TOTAL SHEETS	SHEET NO.
70	(25+1, 25-5) R	EFFINGHAM	790	718
CONTRACT NO. 74599				

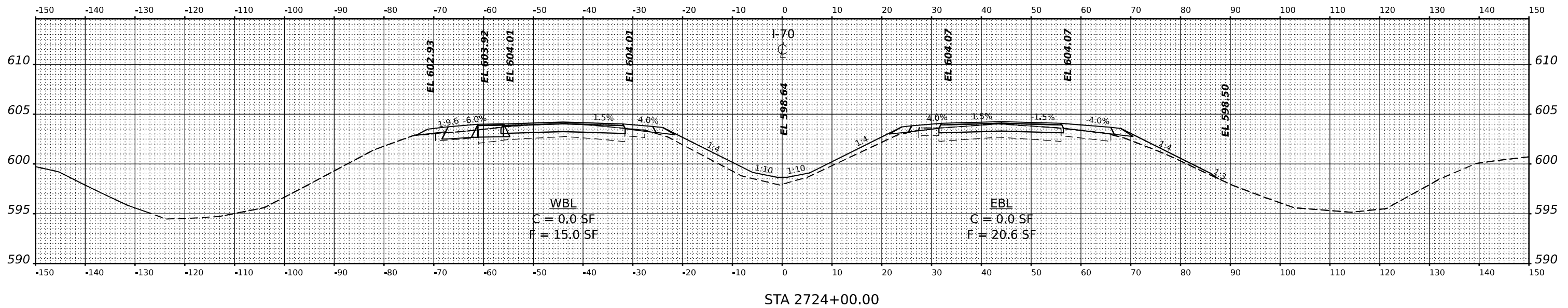
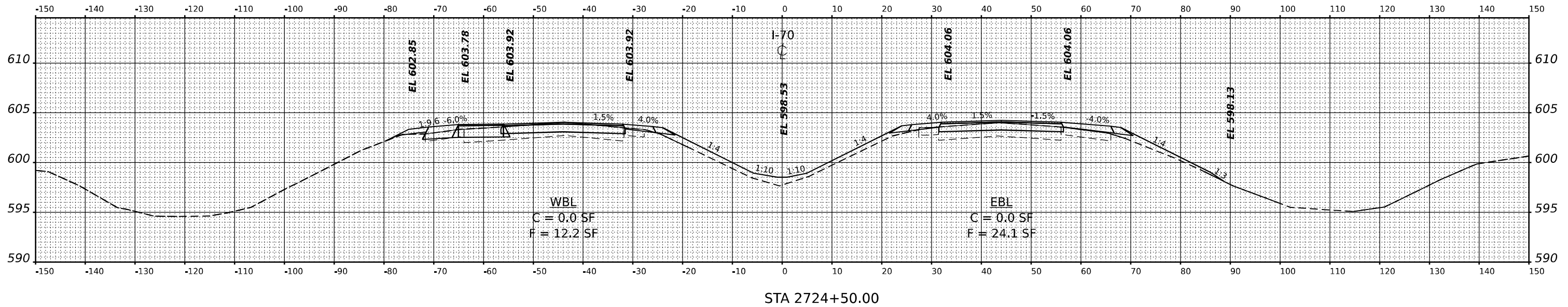
ILLINOIS FED. AID PROJECT



DATE	
BY	
SURVEYED	
PLOTTED	
TEMPLATE	
NOTE BOOK	
AREAS CHECKED	
NO.	

DATE	
BY	
SURVEYED	
PLOTTED	
TEMPLATE	
NOTE BOOK	
AREAS CHECKED	
NO.	

MODEL: I71 - 2724+00.00 R3  
 FILE NAME: p:\2022\74599\Drawings\2724+00\2724+00.00 R3.dwg  
 PROJECT: 2024-13 - BDT DTB 1974S 170 Roadwork  
 SHEET: 74599-2724+00.00 R3.dwg



USER NAME	ts@idg	DESIGNED	-	REVISED	-
		DRAWN	-	REVISED	-
PLOT SCALE	0.16666667 1/in.	CHECKED	-	REVISED	-
PLOT DATE	3/16/2022	DATE	-	REVISED	-

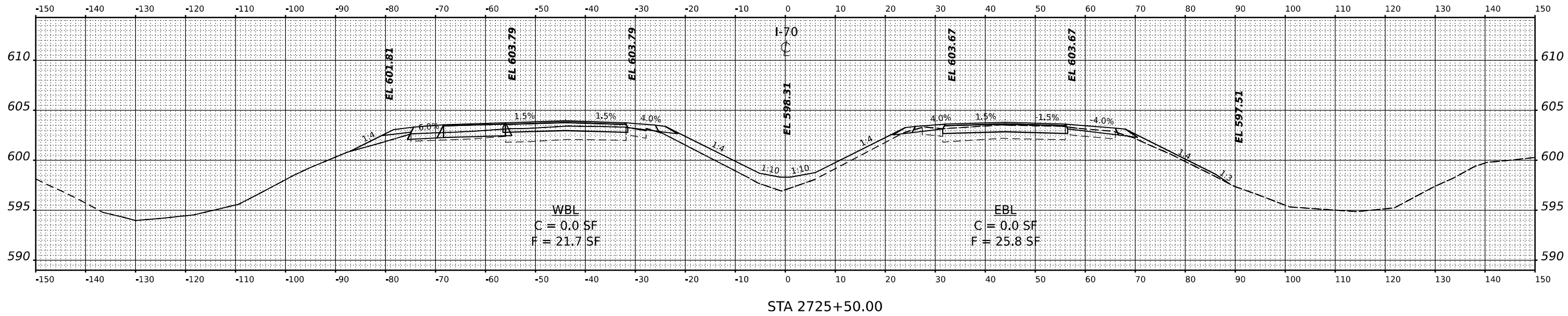
STATE OF ILLINOIS  
DEPARTMENT OF TRANSPORTATION

CROSS SECTIONS

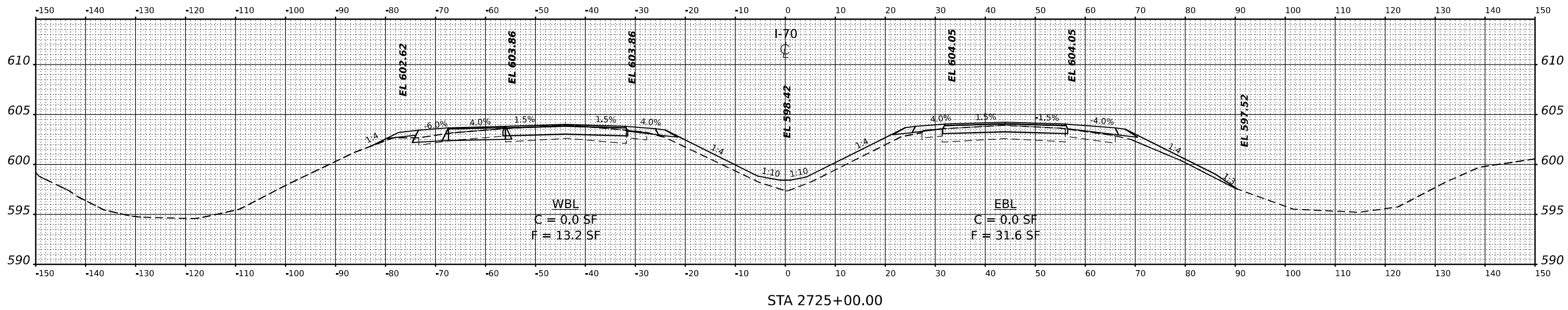
SCALE: N.T.S. SHEET OF SHEETS STA.

F.A.I. RTE.	SECTION	COUNTY	TOTAL SHEETS	SHEET NO.
70	(25+1, 25-5) R	EFFINGHAM	790	720
CONTRACT NO. 74599				
ILLINOIS FED. AID PROJECT				

DATE	
BY	
SURVEYED	
PLOTTED	
NOTE BOOK	
TEMPLATE	
AREAS	
AREAS CHECKED	



DATE	
BY	
SURVEYED	
PLOTTED	
NOTE BOOK	
TEMPLATE	
AREAS	
AREAS CHECKED	



MODEL: I71 - 2725+00.00 R3  
FILE NAME: p:\work\mtd\jerry\2022\mtd\2022\PROJECTS\2022\PROJECTS\2013 - BDOT DTB 1974-AS 1-10 Road\Station\LOT\CAD\_Sheets\074599\mtd\CS1-Paper.dgn

USER NAME	ts@igle	DESIGNED	-	REVISED	-
		DRAWN	-	REVISED	-
PLOT SCALE	0.16666667 1/in.	CHECKED	-	REVISED	-
PLOT DATE	3/16/2022	DATE	-	REVISED	-

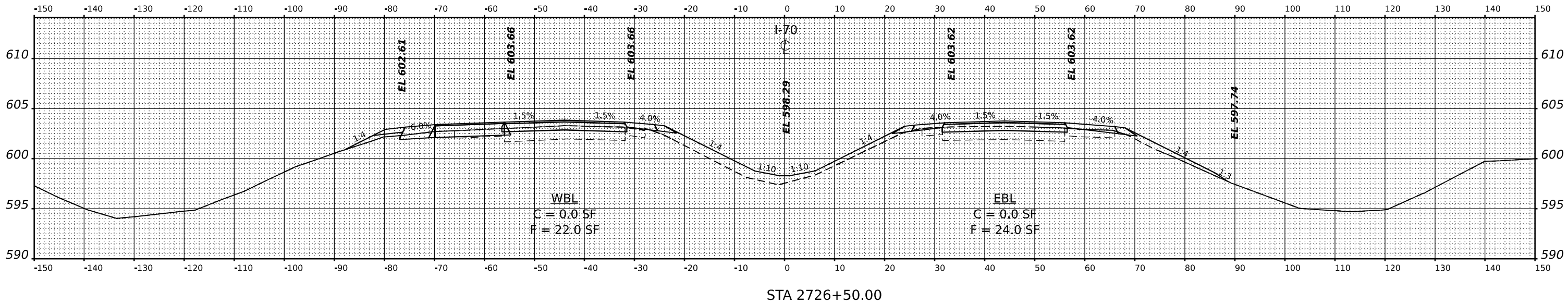
STATE OF ILLINOIS  
DEPARTMENT OF TRANSPORTATION

CROSS SECTIONS

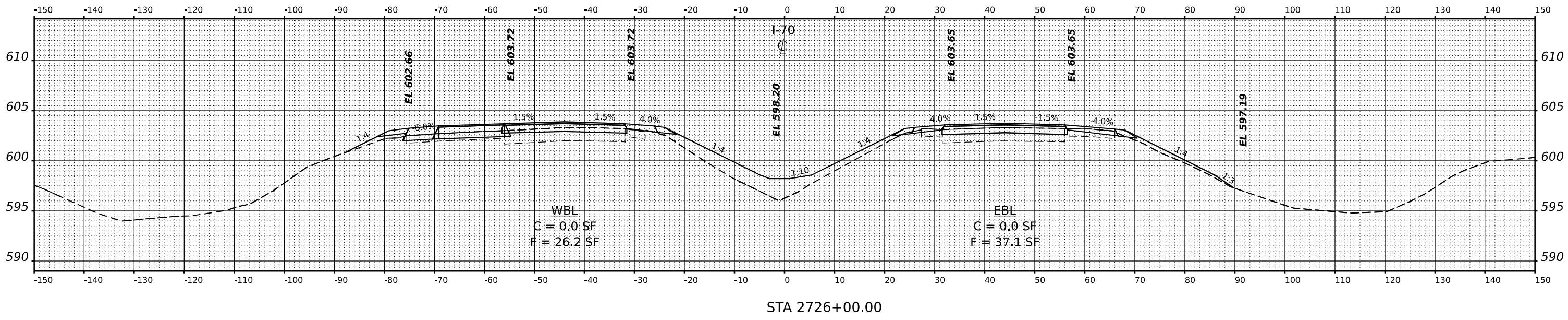
SCALE: N.T.S. SHEET OF SHEETS STA.

F.A.I. RTE.	SECTION	COUNTY	TOTAL SHEETS	SHEET NO.
70	(25+1, 25-5) R	EFFINGHAM	790	721
CONTRACT NO. 74599				
ILLINOIS FED. AID PROJECT				

FINAL	SURVEYED	DATE
SURVEY	PLOTTED	BY
NOTE BOOK	TEMPLATE	
NO.	AREAS	CHECKED



ORIGINAL	SURVEYED	DATE
SURVEY	PLOTTED	BY
NOTE BOOK	TEMPLATE	
NO.	AREAS	CHECKED



MODEL: P1 - 2726+00.00 R3

FILE NAME: p:\01\11\11\2726+00.00 R3\PROJECTS\2013 - BDOT D1\PIB -1974-5\1-10\11\2726+00.00 R3\LOT\CAD\_Sheets\2726+00.00 R3\PC-Plot.dgn

USER NAME	ts@state	DESIGNED	-	REVISED	-
		DRAWN	-	REVISED	-
PLOT SCALE	0.16666667' / in.	CHECKED	-	REVISED	-
PLOT DATE	3/16/2022	DATE	-	REVISED	-

**STATE OF ILLINOIS  
DEPARTMENT OF TRANSPORTATION**

**CROSS SECTIONS**

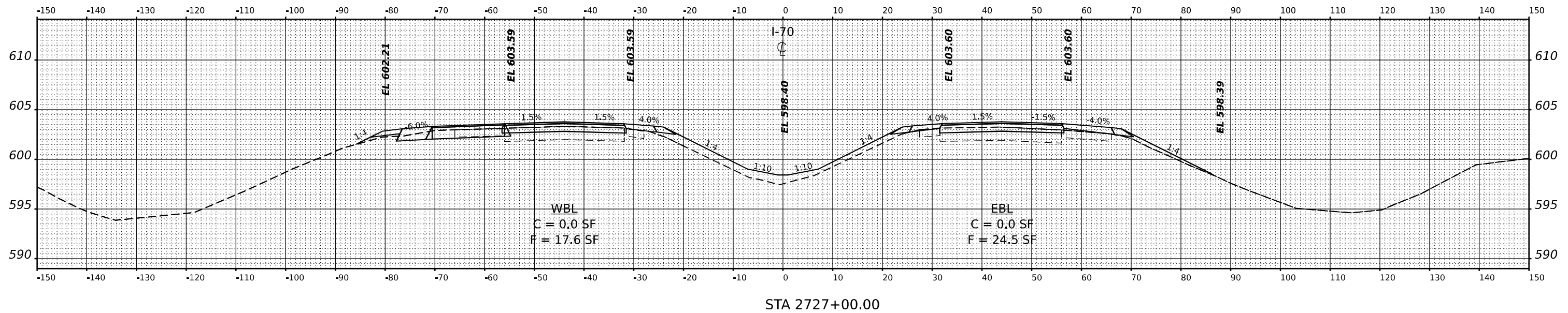
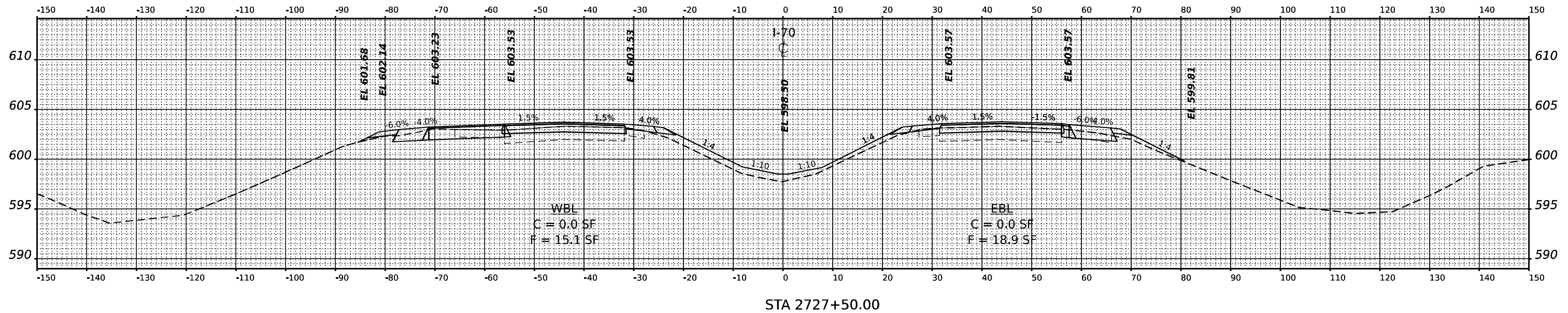
SCALE: N.T.S.      SHEET      OF      SHEETS      STA.

F.A.I. RTE.	SECTION	COUNTY	TOTAL SHEETS	SHEET NO.
70	(25-4+1, 25-5) R	EFFINGHAM	790	722
CONTRACT NO. 74599			ILLINOIS FED. AID PROJECT	

DATE	
BY	
SURVEYED	
PLOTTED	
NOTE BOOK	
TEMPLATE	
AREAS	
CHECKED	

DATE	
BY	
SURVEYED	
PLOTTED	
NOTE BOOK	
TEMPLATE	
AREAS	
CHECKED	

MODEL: I71 - 2727+00.00 R3  
 FILE NAME: p:\2020\2020\2727+00\2727+00\2727+00.00.dwg  
 PROJECT: 2727+00 - 2727+00.00  
 SHEET: 723 OF 790  
 DATE: 3/16/2022



USER NAME	tsingle	DESIGNED	-	REVISED	-
DRAWN	-	DRAWN	-	REVISED	-
CHECKED	-	CHECKED	-	REVISED	-
DATE	3/16/2022	DATE	-	REVISED	-

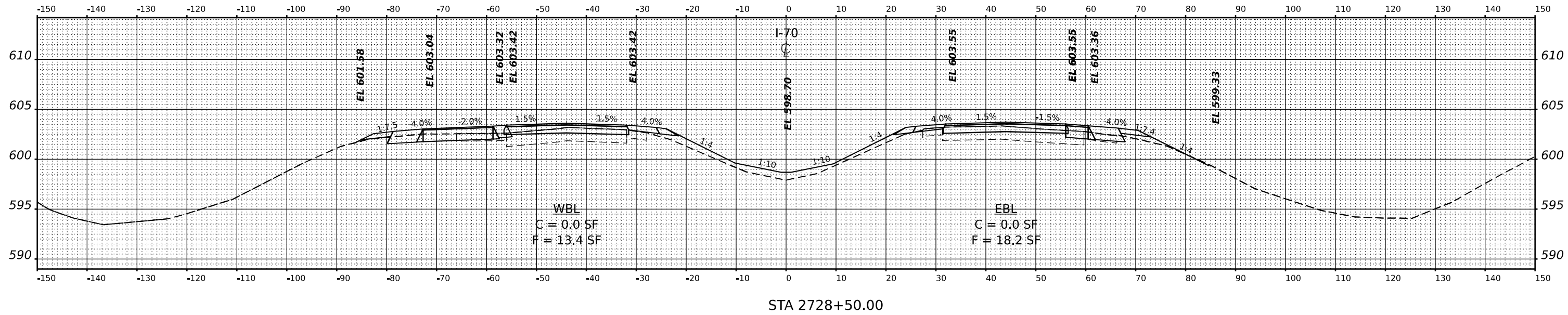
STATE OF ILLINOIS  
DEPARTMENT OF TRANSPORTATION

CROSS SECTIONS

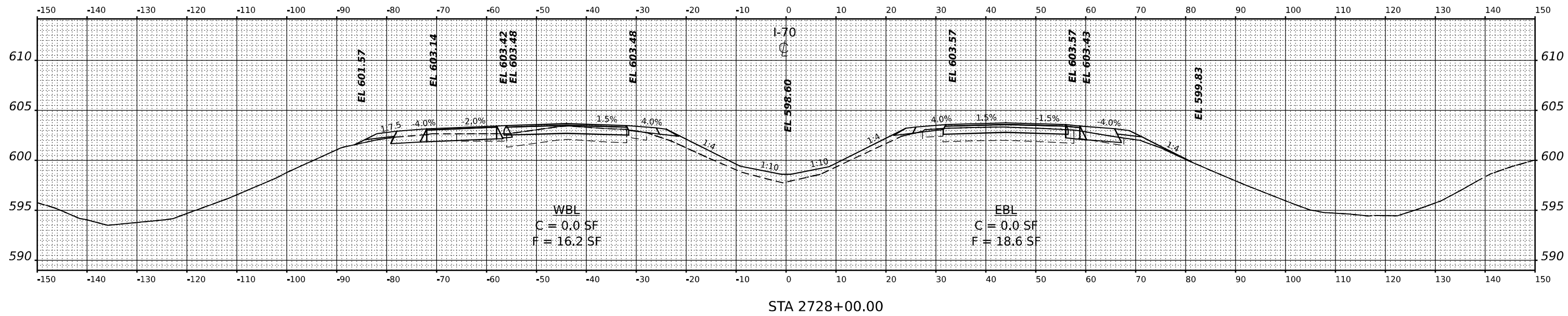
SCALE: N.T.S. SHEET OF SHEETS STA.

F.A.I. RTE.	SECTION	COUNTY	TOTAL SHEETS	SHEET NO.
70	(25+1, 25-5) R	EFFINGHAM	790	723
				CONTRACT NO. 74599
ILLINOIS FED. AID PROJECT				

DATE	
BY	
SURVEYED	
PLOTTED	
NOTE BOOK	
TEMPLATE	
AREAS	
CHECKED	
NO.	



DATE	
BY	
SURVEYED	
PLOTTED	
NOTE BOOK	
TEMPLATE	
AREAS	
CHECKED	
NO.	



MODEL: P1 - 2728+00.00 R3  
FILE NAME: p:\work\mtd\jerry\2022\2728\2728+00.00 R3\2728+00.00 R3.dwg

USER NAME	tsingle	DESIGNED	-	REVISED	-
		DRAWN	-	REVISED	-
PLOT SCALE	0.16666667' / 1"	CHECKED	-	REVISED	-
PLOT DATE	3/16/2022	DATE	-	REVISED	-

**STATE OF ILLINOIS  
DEPARTMENT OF TRANSPORTATION**

**CROSS SECTIONS**

SCALE: N.T.S. SHEET OF SHEETS STA.

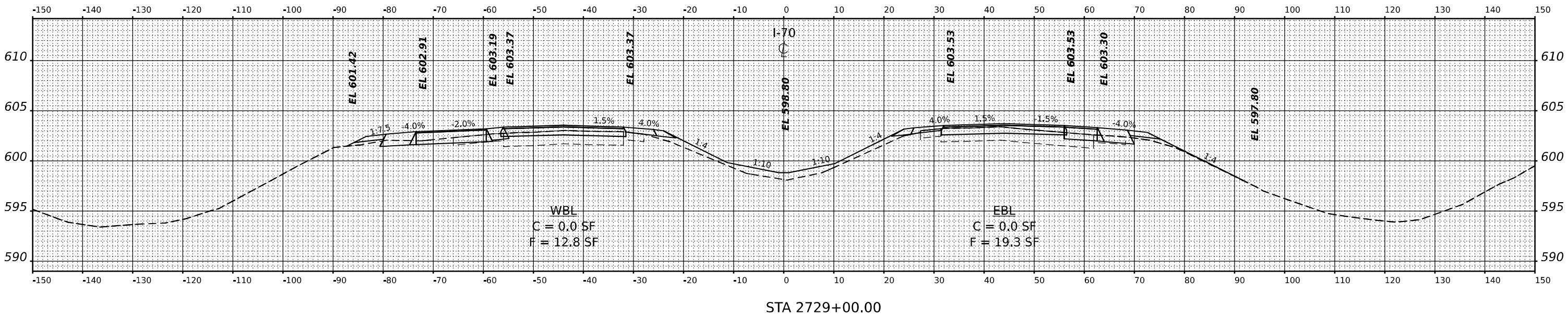
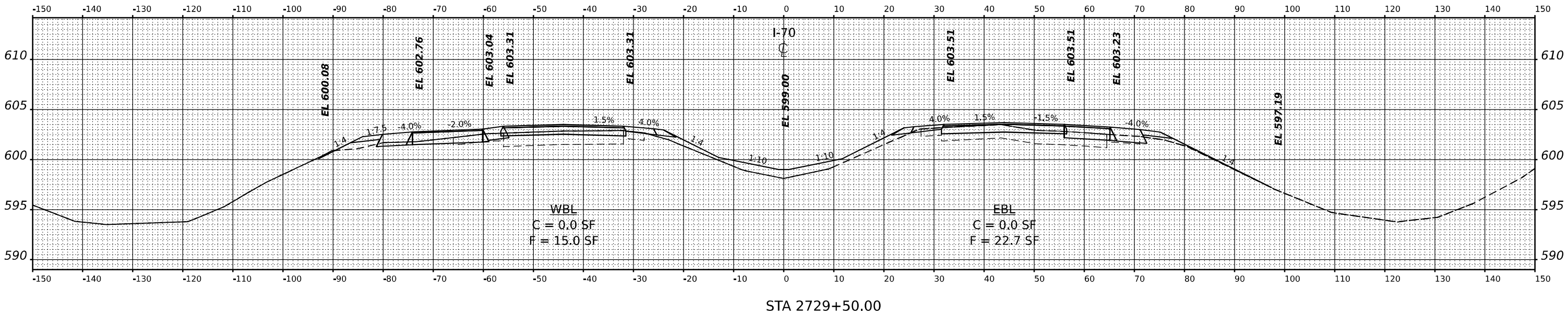
F.A.I. RTE.	SECTION	COUNTY	TOTAL SHEETS	SHEET NO.
70	(25+1, 25-5) R	EFFINGHAM	790	724
CONTRACT NO. 74599				
ILLINOIS FED. AID PROJECT				



DATE	
BY	
FINAL SURVEY	SURVEYED
NOTE BOOK	PLOTTED
NO.	TEMPLATE
	AREAS
	CHECKED

DATE	
BY	
ORIGINAL SURVEY	SURVEYED
NOTE BOOK	PLOTTED
NO.	TEMPLATE
	AREAS
	CHECKED

MODEL: I71 - 2729-HQ-00 R3  
 FILE NAME: p:\work\mtd\jerry\2022\2729\PROJECTS\2020 PROJECTS\2013 - BDT D1 P1B 1974S 1-10 Ruckelshaus\LOT10A0\_Sheets\I71-2729-HQ-00 R3.dwg



USER NAME	ts@igle	DESIGNED	-	REVISED	-
DRAWN	-	REVISION	-	REVISION	-
PLOT SCALE	0.16666667 1/in.	CHECKED	-	REVISION	-
PLOT DATE	3/16/2022	DATE	-	REVISION	-

**STATE OF ILLINOIS  
 DEPARTMENT OF TRANSPORTATION**

**CROSS SECTIONS**

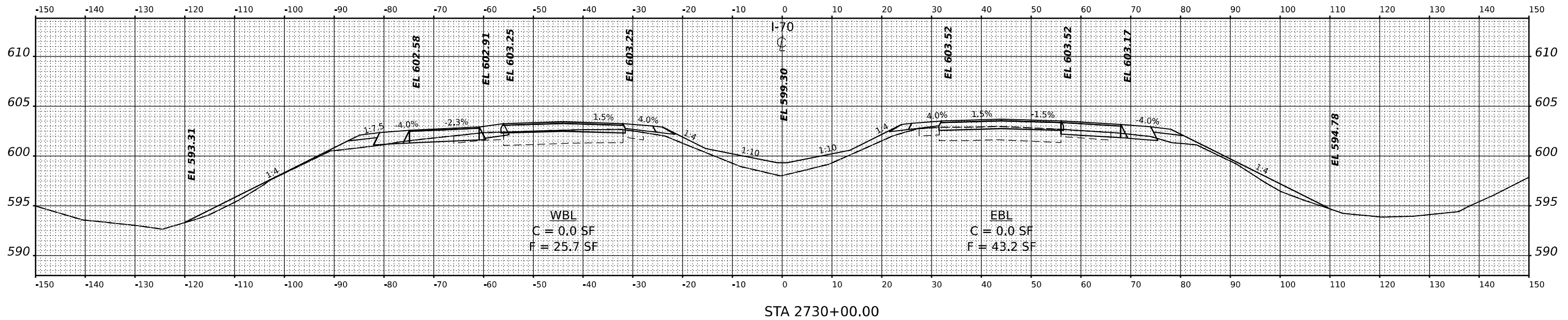
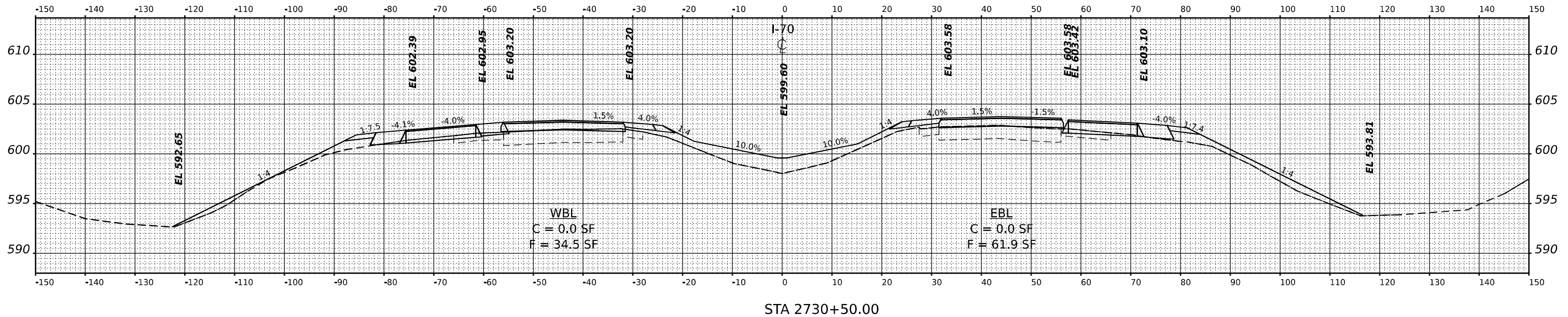
SCALE: N.T.S. SHEET OF SHEETS STA.

F.A.I. RTE.	SECTION	COUNTY	TOTAL SHEETS	SHEET NO.
70	(25-4-1, 25-5) R	EFFINGHAM	790	725
CONTRACT NO. 74599				
ILLINOIS FED. AID PROJECT				

DATE	
BY	
SURVEYED	
PLOTTED	
NOTE BOOK	
TEMPLATE	
AREAS	
CHECKED	
NO.	

DATE	
BY	
SURVEYED	
PLOTTED	
NOTE BOOK	
TEMPLATE	
AREAS	
CHECKED	
NO.	

MODEL: I71 - 2730-ROAD R3  
 FILE NAME: p:\2022\74599\Drawings\2730\PROJECTS\2024\13 - BDOT DT PB 197459 - I-70 Ruckelshaus\DOT\LOAD\_Sheets\074599Sheet5.rvt



USER NAME	tsingle	DESIGNED	-	REVISED	-
		DRAWN	-	REVISED	-
PLOT SCALE	0.16666667 / in.	CHECKED	-	REVISED	-
PLOT DATE	3/16/2022	DATE	-	REVISED	-

**STATE OF ILLINOIS  
 DEPARTMENT OF TRANSPORTATION**

**CROSS SECTIONS**

SCALE: N.T.S. SHEET OF SHEETS STA.

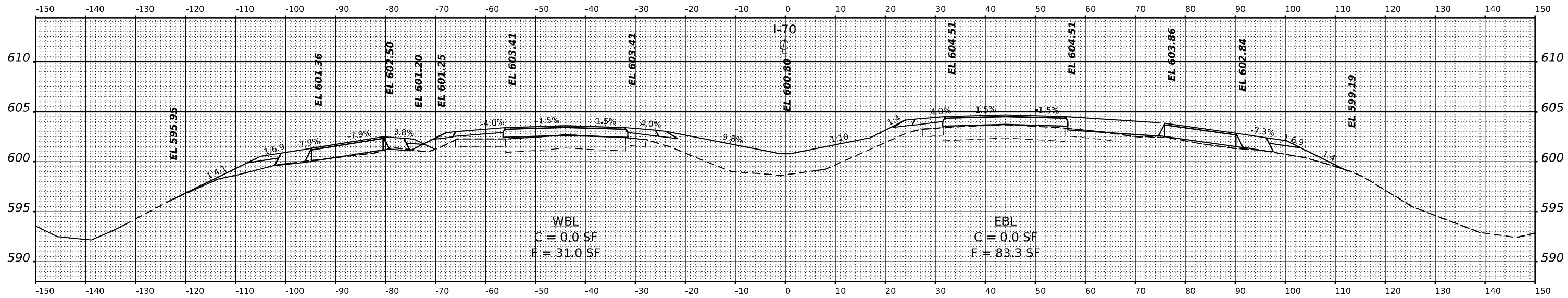
F.A.I. RTE.	SECTION	COUNTY	TOTAL SHEETS	SHEET NO.
70	(25+1, 25-5) R	EFFINGHAM	790	726
CONTRACT NO. 74599				
ILLINOIS FED. AID PROJECT				



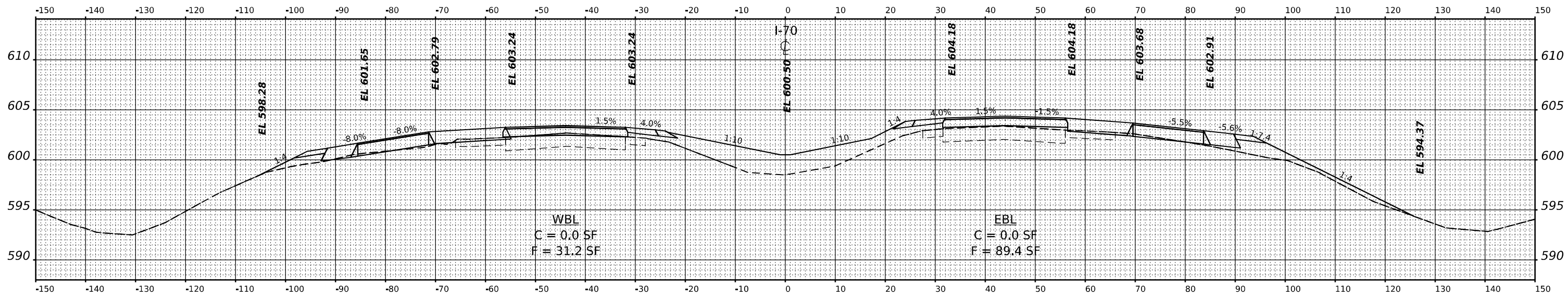
FINAL	SURVEYED	DATE
SURVEY	PLOTTED	
NOTE BOOK	TEMPLATE	
NO.	AREAS CHECKED	

ORIGINAL	SURVEYED	DATE
SURVEY	PLOTTED	
NOTE BOOK	TEMPLATE	
NO.	AREAS CHECKED	

MODEL: P1 - 2732+0000 R3  
FILE NAME: j:\work\mtd\2020\PROJECTS\2020\PROJECTS\2013 - BDOT DTB\1974\AS 1-17\2732+00\LOT10\CAD\_Sheets\2732+50\Sheet1.dwg



STA 2732+50.00



STA 2732+00.00

USER NAME	tsingle	DESIGNED	-	REVISED	-
		DRAWN	-	REVISED	-
PLOT SCALE	0.16666667 1/16"	CHECKED	-	REVISED	-
PLOT DATE	3/16/2022	DATE	-	REVISED	-

STATE OF ILLINOIS  
DEPARTMENT OF TRANSPORTATION

CROSS SECTIONS

SCALE: N.T.S. SHEET OF SHEETS STA.

F.A.I. RTE.	SECTION	COUNTY	TOTAL SHEETS	SHEET NO.
70	(25+1, 25-5) R	EFFINGHAM	790	728

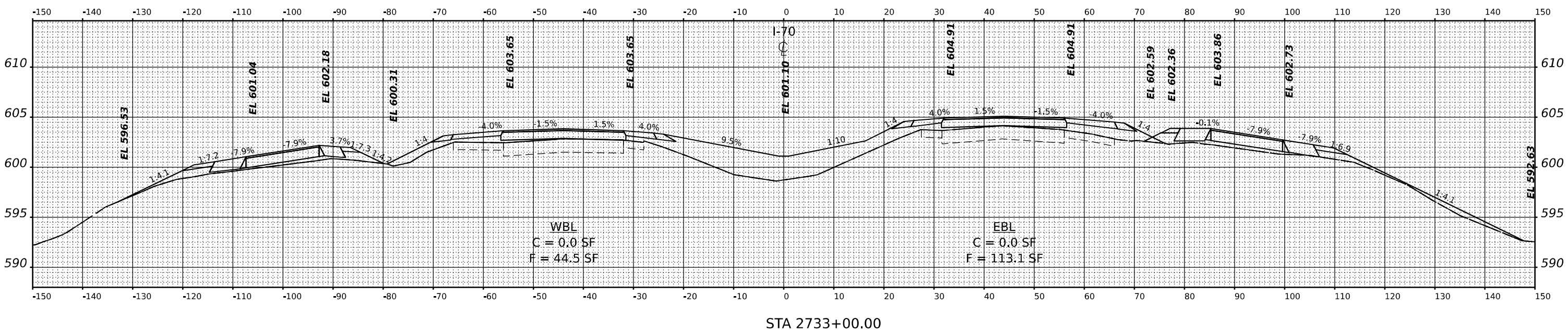
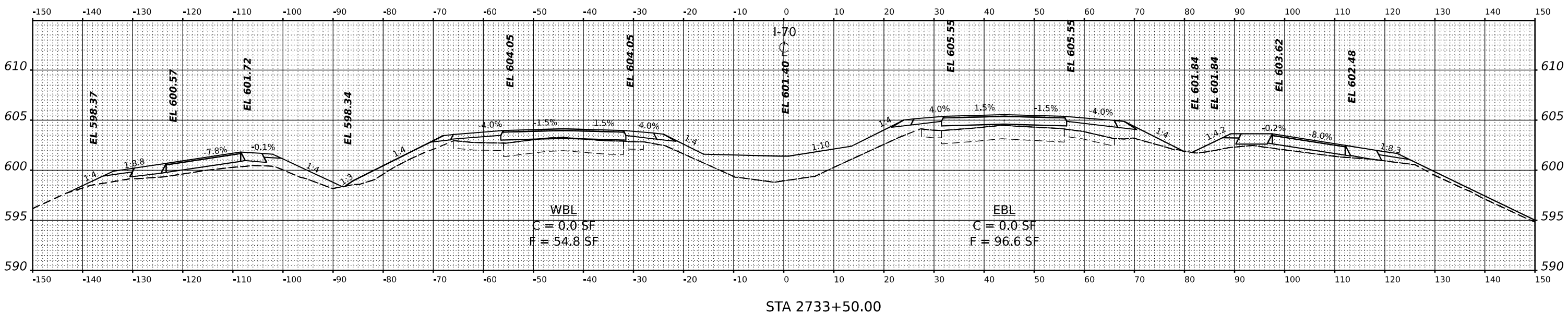
CONTRACT NO. 74599

ILLINOIS FED. AID PROJECT

DATE	
BY	
SURVEYED	
PLOTTED	
NOTE BOOK	
TEMPLATE	
AREAS	
CHECKED	
NO.	

DATE	
BY	
SURVEYED	
PLOTTED	
NOTE BOOK	
TEMPLATE	
AREAS	
CHECKED	
NO.	

MODEL: F:\1-2733-00\03 R3  
 FILE NAME: p:\work\mtd\jerry\cadd\work\2022\2022\2733\2733\2022\PROJECTS\2733\13 - 1301 DT P1B 19T\AS 170 Road\Bentley\DOT\CAD\Shells\DT\2733\2733-00-03.dgn



USER NAME	tsingle	DESIGNED	-	REVISED	-
		DRAWN	-	REVISED	-
PLOT SCALE	0.16666667' / 1"	CHECKED	-	REVISED	-
PLOT DATE	3/16/2022	DATE	-	REVISED	-

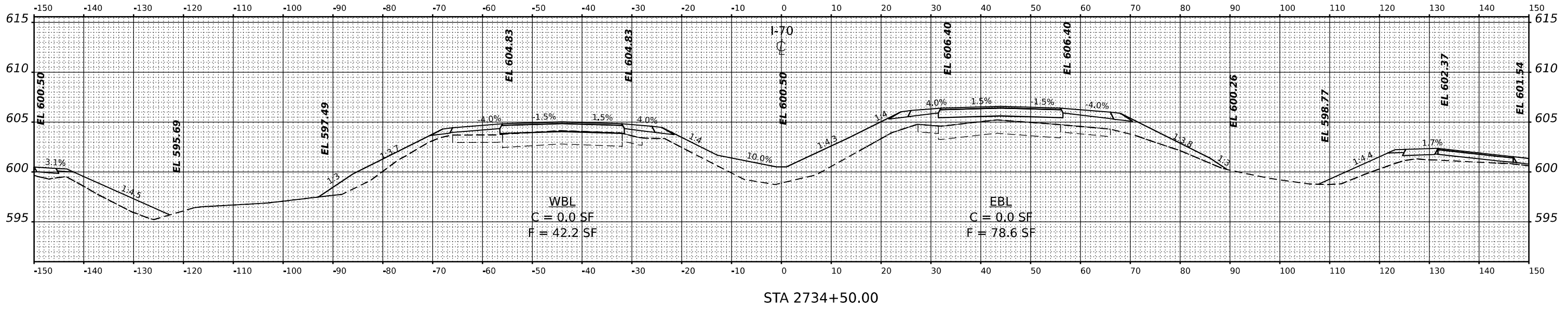
**STATE OF ILLINOIS  
 DEPARTMENT OF TRANSPORTATION**

**CROSS SECTIONS**

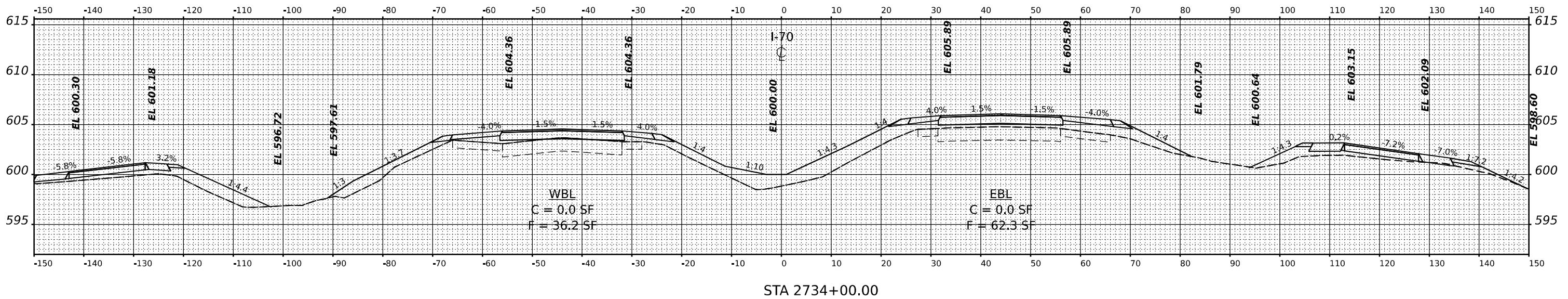
SCALE: N.T.S. SHEET OF SHEETS STA.

F.A.I. RTE.	SECTION	COUNTY	TOTAL SHEETS	SHEET NO.
70	(25+1, 25-5) R	EFFINGHAM	790	729
CONTRACT NO. 74599				
ILLINOIS FED. AID PROJECT				

FINAL SURVEY NO.	SURVEYED BY	DATE



ORIGINAL SURVEY NO.	SURVEYED BY	DATE



USER NAME	tsingle	DESIGNED	-	REVISED	-
DRAWN	-	DRAWN	-	REVISED	-
PLOT SCALE	0.1666667" / 1'	CHECKED	-	REVISED	-
PLOT DATE	3/16/2022	DATE	-	REVISED	-

**STATE OF ILLINOIS  
DEPARTMENT OF TRANSPORTATION**

**CROSS SECTIONS**

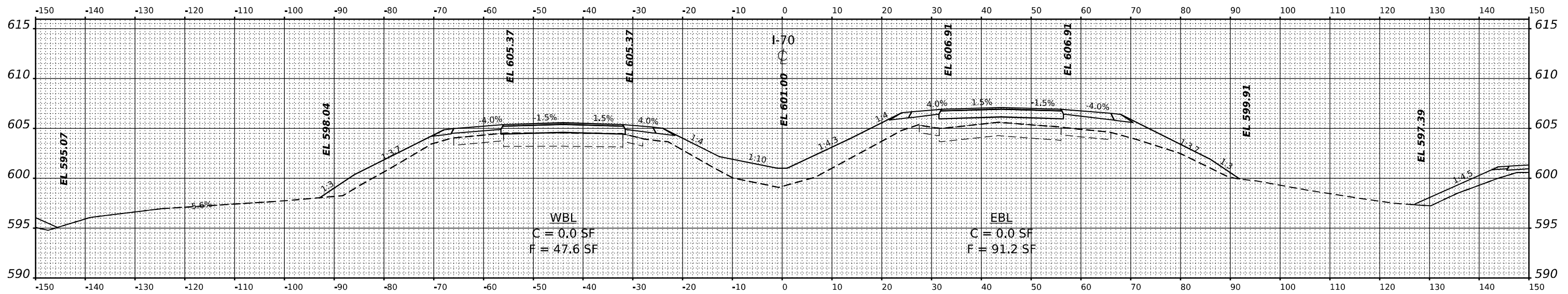
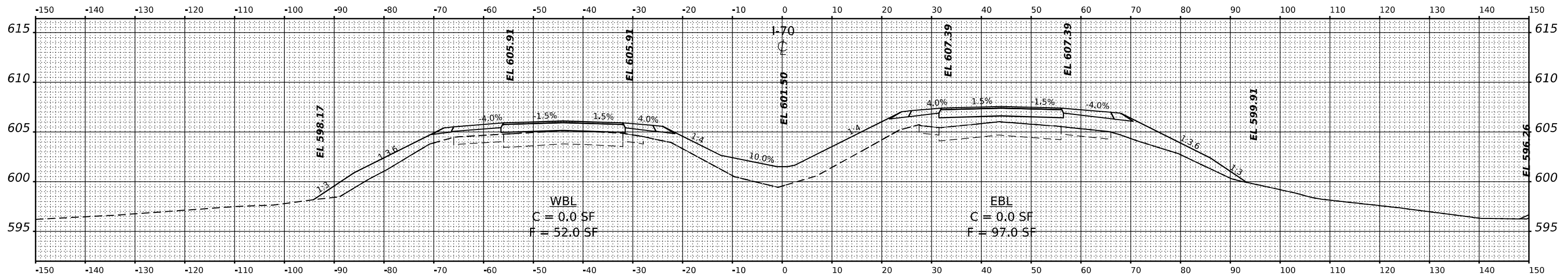
SCALE: N.T.S.     SHEET OF SHEETS     STA.

F.A.I. RTE.	SECTION	COUNTY	TOTAL SHEETS	SHEET NO.
70	(25+1, 25-5) R	EFFINGHAM	790	730
CONTRACT NO. 74599				
ILLINOIS		FED. AID PROJECT		

DATE	BY	SURVEYED	PLOTTED
		NOTE BOOK	TEMPLATE
		AREAS CHECKED	

DATE	BY	SURVEYED	PLOTTED
		NOTE BOOK	TEMPLATE
		AREAS CHECKED	

MODEL: I71 - 2735+00 RD R3  
 FILE NAME: p:\2022\11\20221116\20221116\_2735+00 RD R3\20221116\_2735+00 RD R3\20221116\_2735+00 RD R3.dwg  
 PROJECT: 20221116\_2735+00 RD R3



USER NAME	DESIGNED	REVISED
DRAWN	REVISIONS	
CHECKED	REVISIONS	
DATE	REVISIONS	

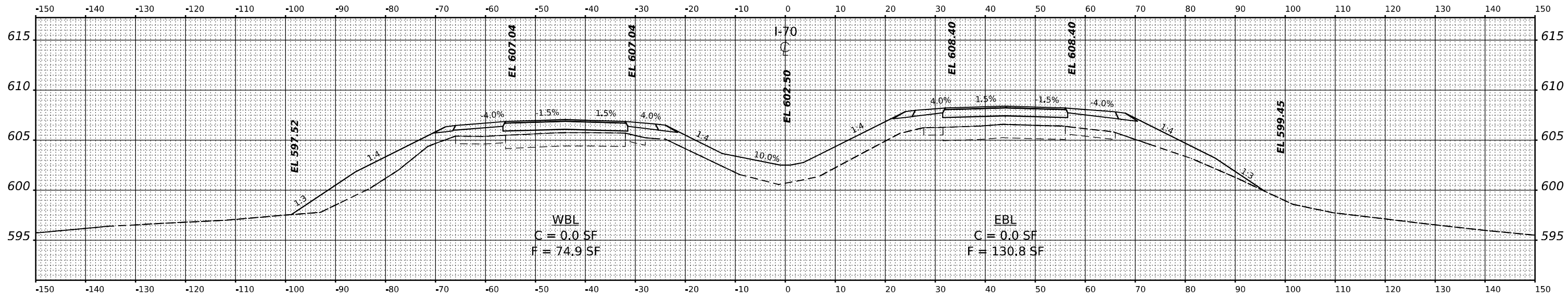
STATE OF ILLINOIS  
DEPARTMENT OF TRANSPORTATION

CROSS SECTIONS

SCALE: N.T.S. SHEET OF SHEETS STA.

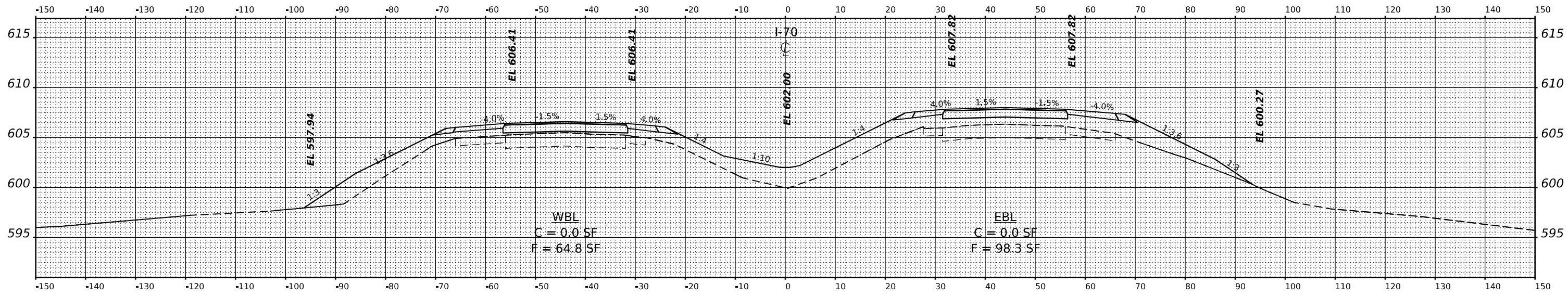
F.A.I. RTE.	SECTION	COUNTY	TOTAL SHEETS	SHEET NO.
70	(25+1, 25-5) R	EFFINGHAM	790	731
CONTRACT NO. 74599				
ILLINOIS FED. AID PROJECT				

BY	DATE
FINAL SURVEY	SURVEYED
NOTE BOOK	PLOTTED
NO.	TEMPLATE
	AREAS
	CHECKED



STA 2736+50.00

BY	DATE
ORIGINAL SURVEY	SURVEYED
NOTE BOOK	PLOTTED
NO.	TEMPLATE
	AREAS
	CHECKED



STA 2736+00.00

USER NAME	tsingle	DESIGNED	-	REVISED	-
		DRAWN	-	REVISED	-
PLOT SCALE	0.16666667"/ft.	CHECKED	-	REVISED	-
PLOT DATE	3/16/2022	DATE	-	REVISED	-

STATE OF ILLINOIS  
DEPARTMENT OF TRANSPORTATION

CROSS SECTIONS

SCALE: N.T.S. SHEET OF SHEETS STA.

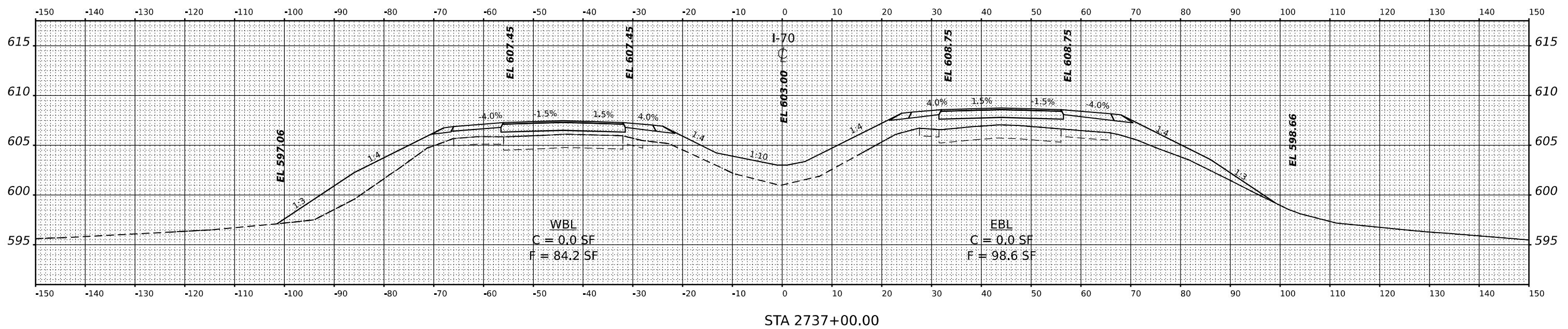
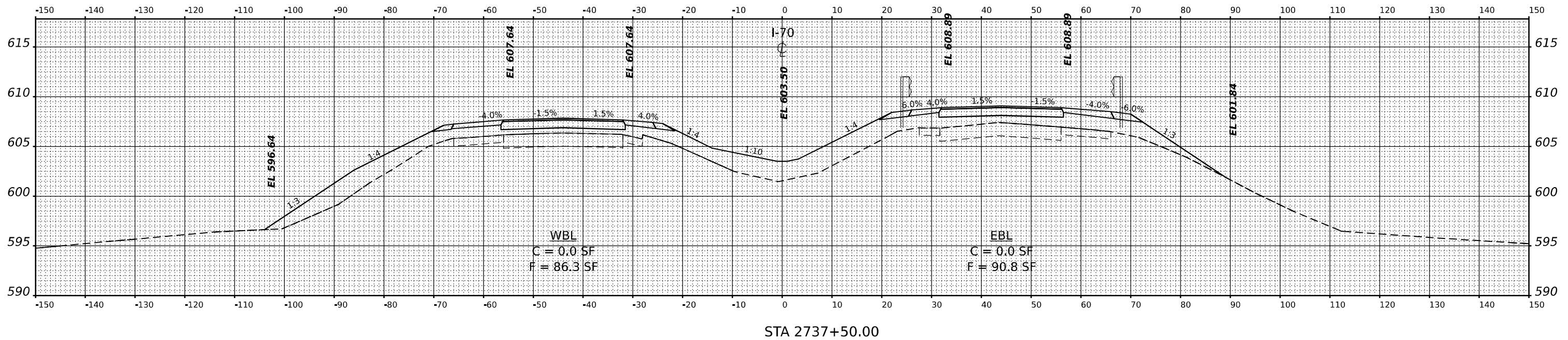
F.A.I. RTE.	SECTION	COUNTY	TOTAL SHEETS	SHEET NO.
70	(25+1, 25-5) R	EFFINGHAM	790	732
CONTRACT NO. 74599			ILLINOIS FED. AID PROJECT	



DATE	
BY	
SURVEYED	
PLOTTED	
TEMPLATE	
NOTE BOOK	
AREAS CHECKED	
NO.	

DATE	
BY	
SURVEYED	
PLOTTED	
TEMPLATE	
NOTE BOOK	
AREAS CHECKED	
NO.	

MODEL: I71 - 2737-00-00 R3  
 FILE NAME: p:\2022\mtd\2022\2737-00-00 R3\2737-00-00 R3\2737-00-00 R3.dwg  
 PROJECT: 2022-01-13 10:45:13 AM  
 USER: j...  
 SHEET: 07199-0000-0001.dwg



USER NAME	tsingle	DESIGNED	-	REVISED	-
		DRAWN	-	REVISED	-
PLOT SCALE	0.16666667 / in.	CHECKED	-	REVISED	-
PLOT DATE	3/16/2022	DATE	-	REVISED	-

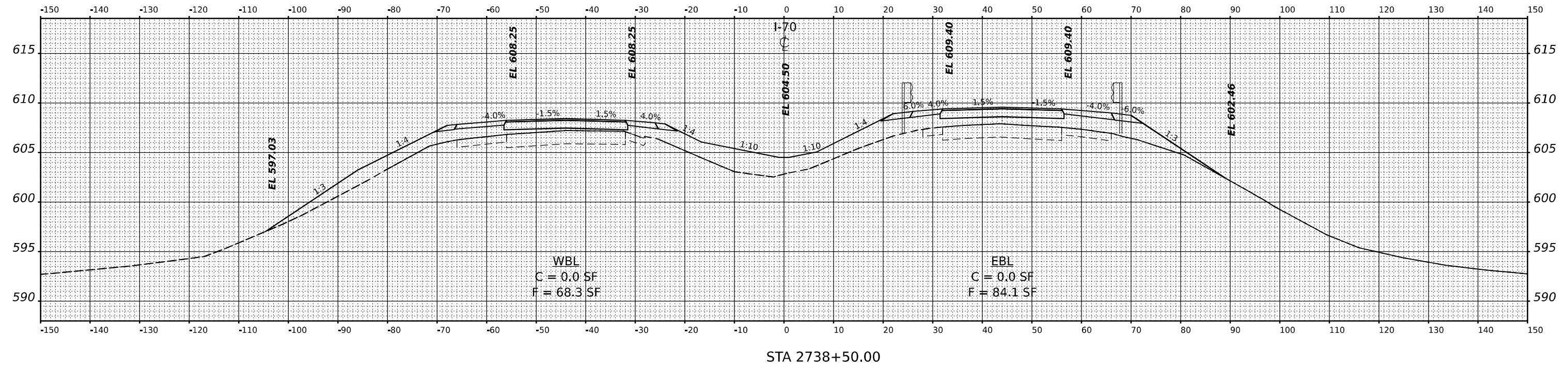
**STATE OF ILLINOIS  
 DEPARTMENT OF TRANSPORTATION**

**CROSS SECTIONS**

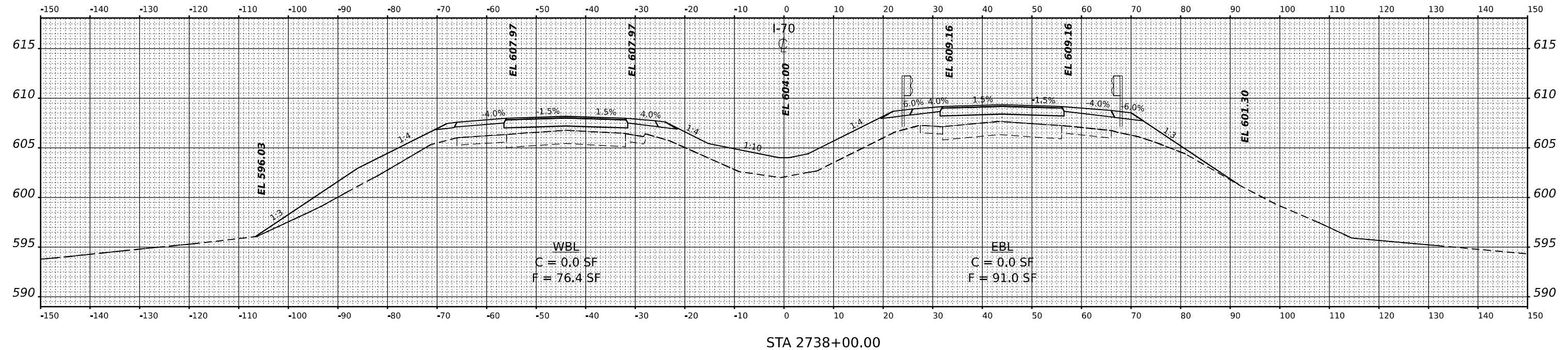
SCALE: N.T.S. SHEET OF SHEETS STA.

F.A.I. RTE.	SECTION	COUNTY	TOTAL SHEETS	SHEET NO.
70	(25+1, 25-5) R	EFFINGHAM	790	733
CONTRACT NO. 74599				
ILLINOIS FED. AID PROJECT				

DATE	
BY	
FINAL SURVEY	
PLOTTED	
TEMPLATE	
NOTE BOOK	
AREAS CHECKED	
NO.	



DATE	
BY	
ORIGINAL SURVEY	
PLOTTED	
TEMPLATE	
NOTE BOOK	
AREAS CHECKED	
NO.	



MODEL: P1 • 2738+00.00 R3  
FILE NAME: p:\work\m... \2738+00.00 R3

USER NAME	tsingle
PLOT SCALE	0.16666667 / in.
PLOT DATE	3/16/2022

DESIGNED	-
DRAWN	-
CHECKED	-
DATE	-

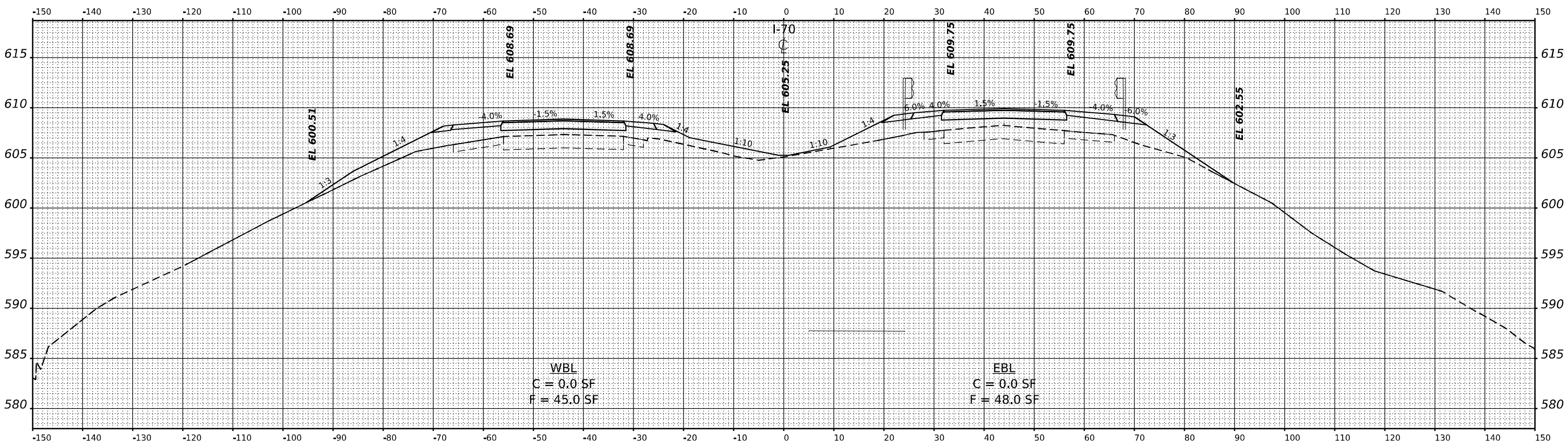
REVISED	-
REVISED	-
REVISED	-
REVISED	-

**STATE OF ILLINOIS  
DEPARTMENT OF TRANSPORTATION**

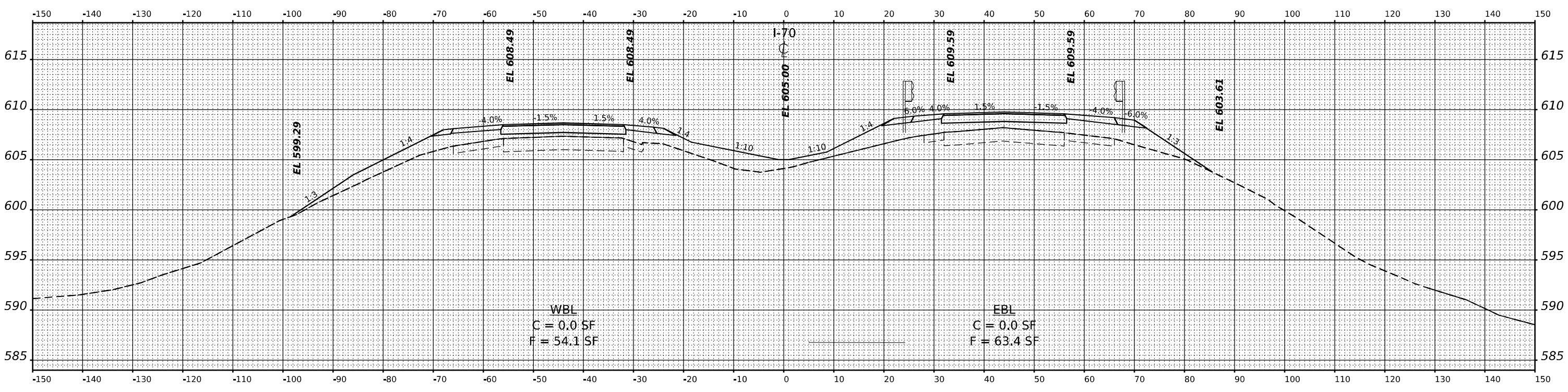
<b>CROSS SECTIONS</b>				
SCALE:	N.T.S.	SHEET	OF	SHEETS
				STA.

F.A.I. RTE.	SECTION	COUNTY	TOTAL SHEETS	SHEET NO.
70	(25+1, 25-5) R	EFFINGHAM	790	734
CONTRACT NO. 74599				
ILLINOIS FED. AID PROJECT				

DATE	
BY	
FINAL SURVEY NO.	
SURVEYED PLOTTED AREAS CHECKED	
NOTE BOOK TEMPLATE	
AREAS CHECKED	



DATE	
BY	
ORIGINAL SURVEY NO.	
SURVEYED PLOTTED AREAS CHECKED	
NOTE BOOK TEMPLATE	
AREAS CHECKED	



MODEL: I71 - 2739+00.00 R3  
FILE NAME: p:\work\7459\2739+00.00 R3\2739+00.00 R3.dwg

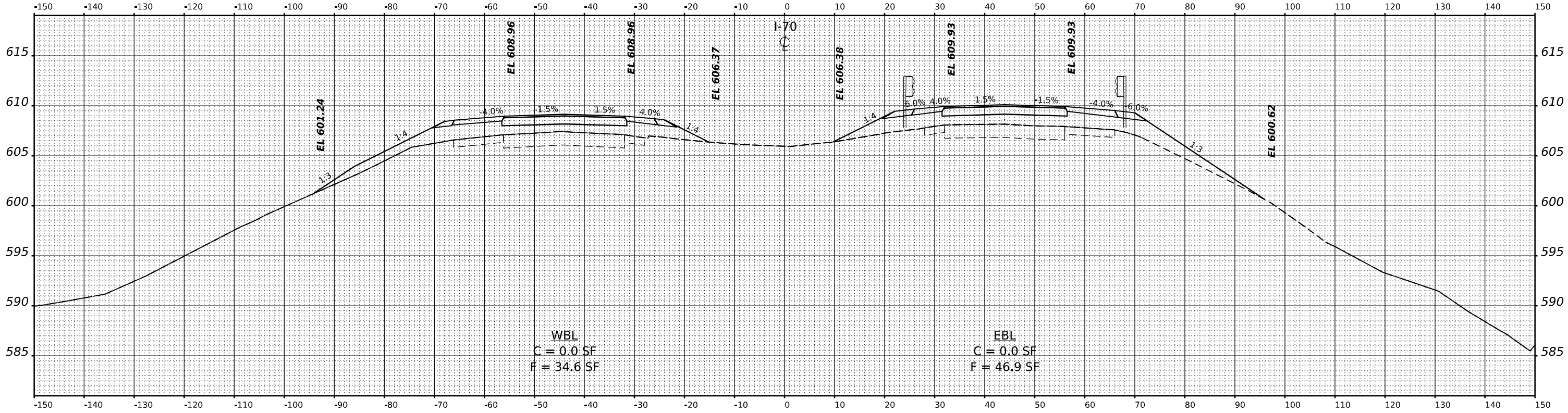
USER NAME	ts@igle
DESIGNED	-
DRAWN	-
CHECKED	-
DATE	3/16/2022
REVISED	-
REVISED	-
REVISED	-
REVISED	-

STATE OF ILLINOIS  
DEPARTMENT OF TRANSPORTATION

<b>CROSS SECTIONS</b>			
SCALE: N.T.S.	SHEET	OF SHEETS	STA.

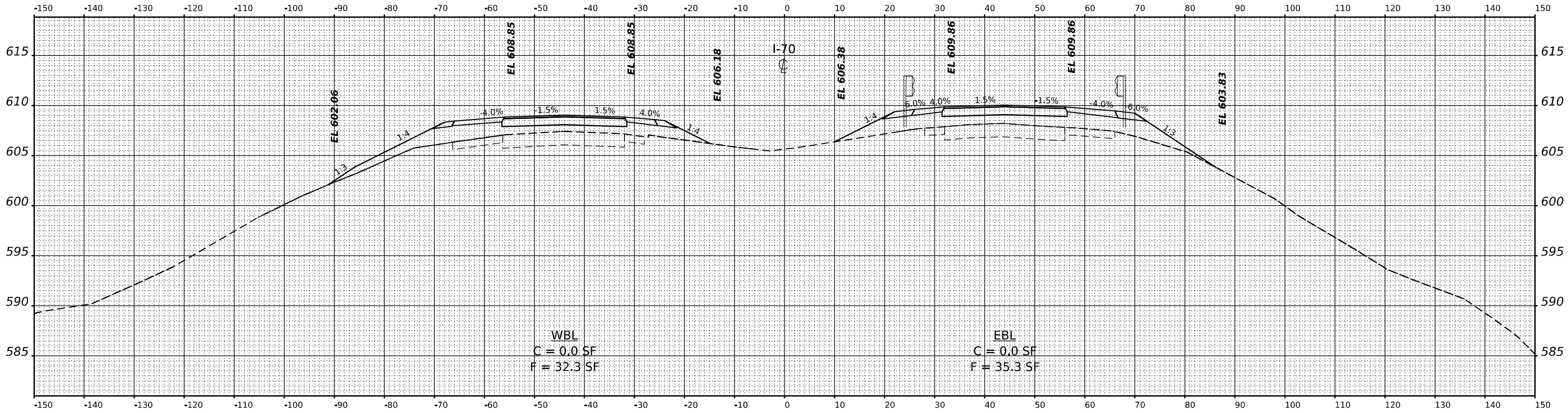
F.A.I. RTE.	SECTION	COUNTY	TOTAL SHEETS	SHEET NO.
70	(25+1, 25-5) R	EFFINGHAM	790	735
CONTRACT NO. 74599				
ILLINOIS FED. AID PROJECT				

DATE	
BY	
SURVEYED	
PLOTTED	
TEMPLATE	
NOTE BOOK	
AREAS CHECKED	



STA 2740+50.00

DATE	
BY	
SURVEYED	
PLOTTED	
TEMPLATE	
NOTE BOOK	
AREAS CHECKED	



STA 2740+00.00

USER NAME	tsingle	DESIGNED	-	REVISED	-
		DRAWN	-	REVISED	-
PLOT SCALE	0.16666667' / in.	CHECKED	-	REVISED	-
PLOT DATE	3/16/2022	DATE	-	REVISED	-

STATE OF ILLINOIS  
DEPARTMENT OF TRANSPORTATION

CROSS SECTIONS

SCALE: N.T.S. SHEET OF SHEETS STA.

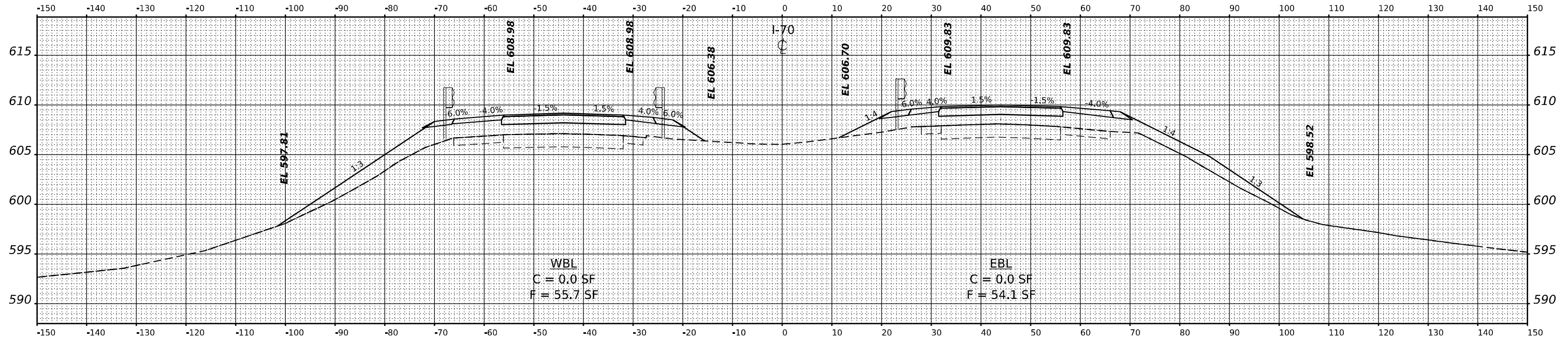
F.A.I. RTE.	SECTION	COUNTY	TOTAL SHEETS	SHEET NO.
70	(25+1, 25-5) R	EFFINGHAM	790	736
CONTRACT NO. 74599				

ILLINOIS FED. AID PROJECT

DATE	
BY	
SURVEYED	
PLOTTED	
TEMPLATE	
AREAS	
CHECKED	
NO.	

DATE	
BY	
SURVEYED	
PLOTTED	
TEMPLATE	
AREAS	
CHECKED	
NO.	

MODEL: I71 - 2742+50.00 R3  
 FILE NAME: p:\work\msh\msh\work\71\Documents\I71\PROJECTS\2013 - DOT DT PB - 1974S - 170 Ruck\DOTCAD\_Sheets\I71\Sheet\I71-2742+50.00 R3.dgn



STA 2742+50.00

USER NAME	ts@igle	DESIGNED	-	REVISED	-
DRAWN	-	REVISION	-	REVISION	-
PLOT SCALE	0.16666667 / in.	CHECKED	-	REVISION	-
PLOT DATE	3/16/2022	DATE	-	REVISION	-

STATE OF ILLINOIS  
 DEPARTMENT OF TRANSPORTATION

CROSS SECTIONS

SCALE: N.T.S. SHEET OF SHEETS STA.

F.A.I. RTE.	SECTION	COUNTY	TOTAL SHEETS	SHEET NO.
70	(25-4+1, 25-5) R	EFFINGHAM	790	737
CONTRACT NO. 74599				
ILLINOIS FED. AID PROJECT				

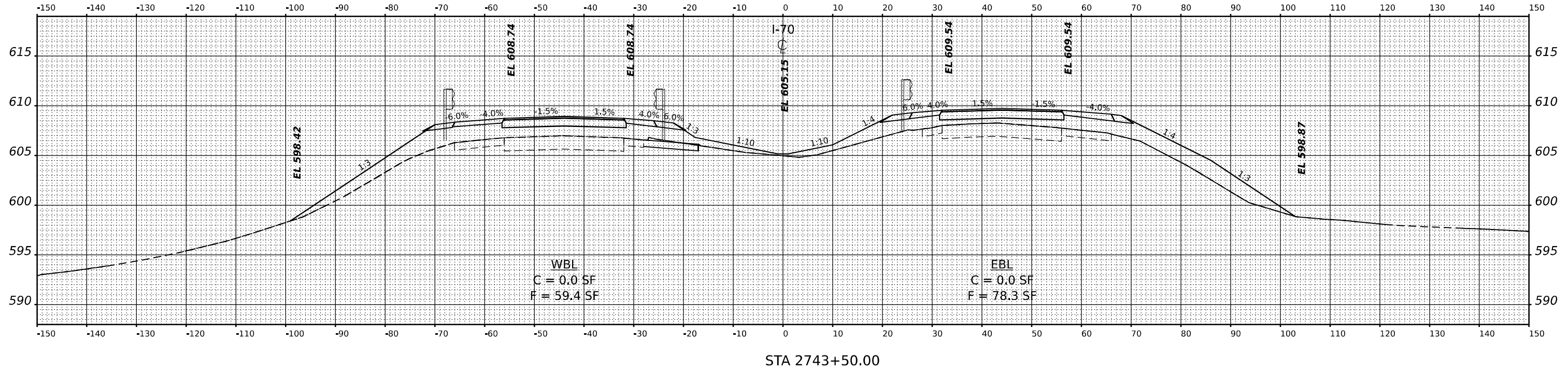
FINAL SURVEY PLOTTED TEMPLATE AREAS CHECKED

BY	DATE

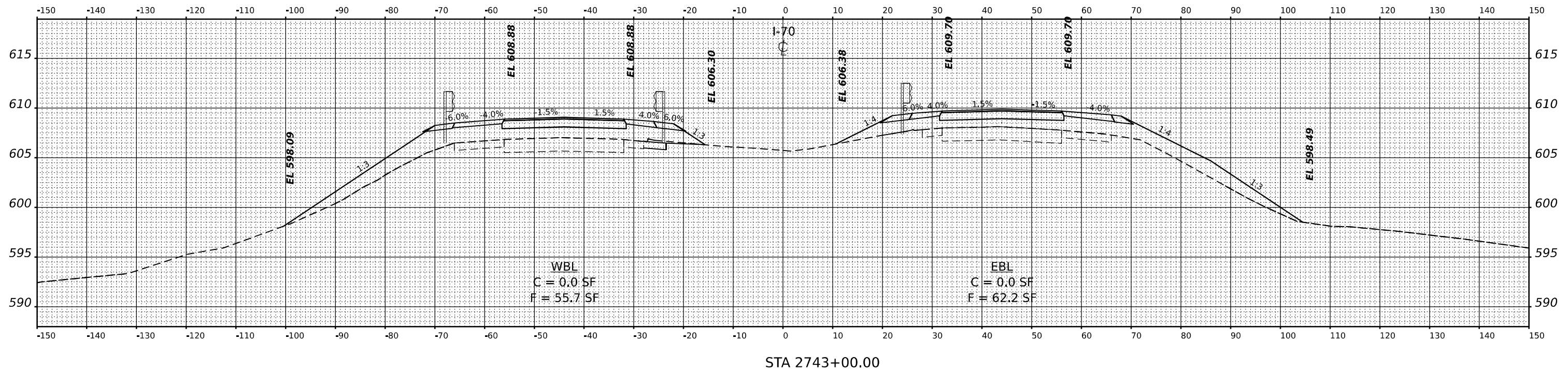
ORIGINAL SURVEY PLOTTED TEMPLATE AREAS CHECKED

BY	DATE

MODEL: I71 - 2743-HQAD R3  
FILE NAME: j:\cadd\m1\2743\2743-HQAD\2743-HQAD.dwg



STA 2743+50.00



STA 2743+00.00

USER NAME: ts@qll	DESIGNED: -	REVISED: -
DRAWN: -	REVISED: -	
PLOT SCALE: 0.16666667 / in.	CHECKED: -	REVISED: -
PLOT DATE: 3/16/2022	DATE: -	REVISED: -

**STATE OF ILLINOIS  
DEPARTMENT OF TRANSPORTATION**

**CROSS SECTIONS**

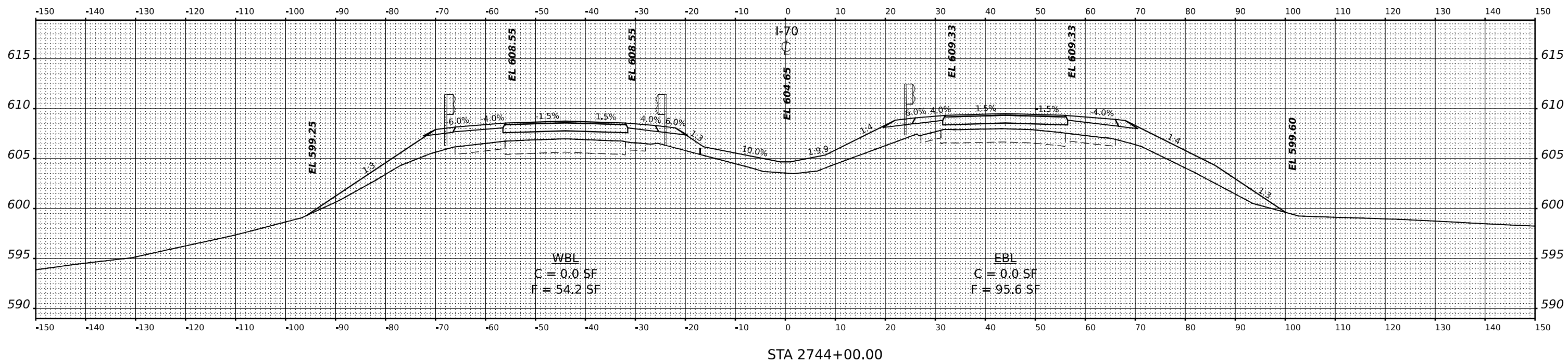
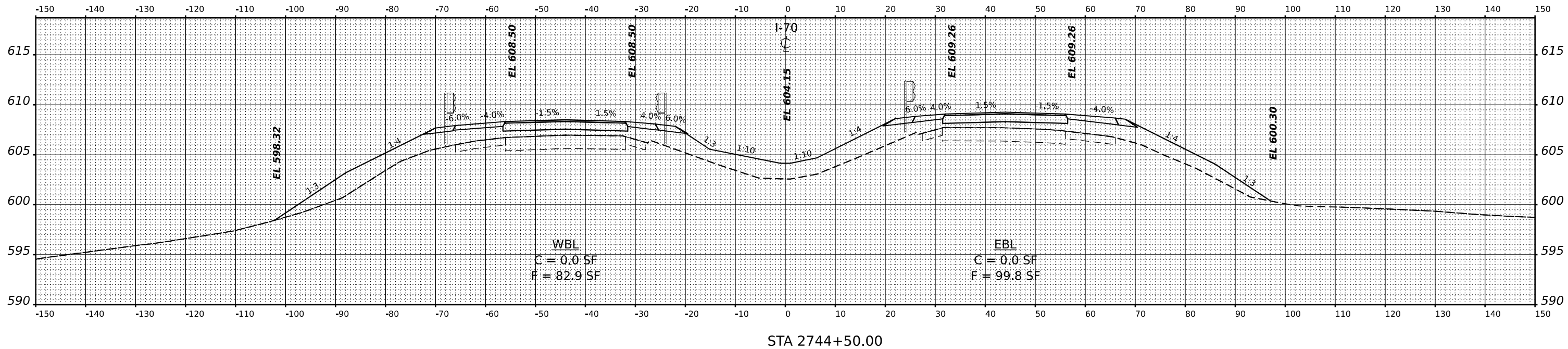
SCALE: N.T.S.    SHEET    OF    SHEETS    STA.    OF    SHEETS

F.A.I. RTE.:	SECTION:	COUNTY:	TOTAL SHEETS:	SHEET NO.:
70	(25+1, 25-5) R	EFFINGHAM	790	738
CONTRACT NO. 74599				
ILLINOIS FED. AID PROJECT				

DATE	
BY	
FINAL SURVEY	SURVEYED
NOTE BOOK	PLOTTED
NO.	TEMPLATE
	AREAS CHECKED
	AREAS CHECKED

DATE	
BY	
ORIGINAL SURVEY	SURVEYED
NOTE BOOK	PLOTTED
NO.	TEMPLATE
	AREAS CHECKED
	AREAS CHECKED

MODEL: F71 - 2744-00-00 R3  
 FILE NAME: p:\2022\2744\2744-00-00 R3\2744-00-00 R3.dwg  
 PROJECT: 2744-00-00 R3  
 SHEET: 739 OF 790  
 DATE: 3/16/2022



USER NAME	ts@igle	DESIGNED	-	REVISED	-
		DRAWN	-	REVISED	-
PLOT SCALE	0.16666667 1/in.	CHECKED	-	REVISED	-
PLOT DATE	3/16/2022	DATE	-	REVISED	-

STATE OF ILLINOIS  
DEPARTMENT OF TRANSPORTATION

CROSS SECTIONS

SCALE: N.T.S. SHEET OF SHEETS STA.

F.A.I. RTE.	SECTION	COUNTY	TOTAL SHEETS	SHEET NO.
70	(25+1, 25-5) R	EFFINGHAM	790	739
CONTRACT NO. 74599				
ILLINOIS FED. AID PROJECT				

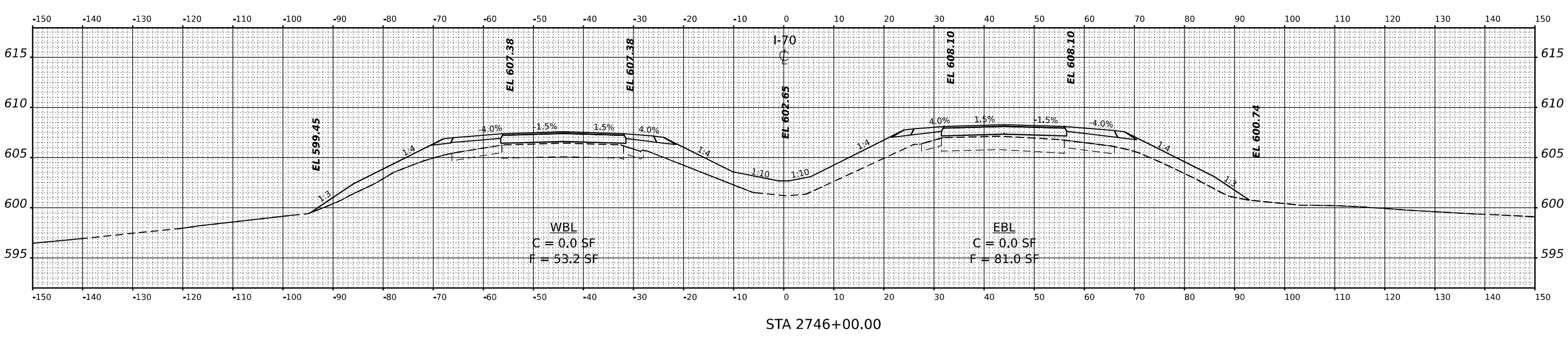
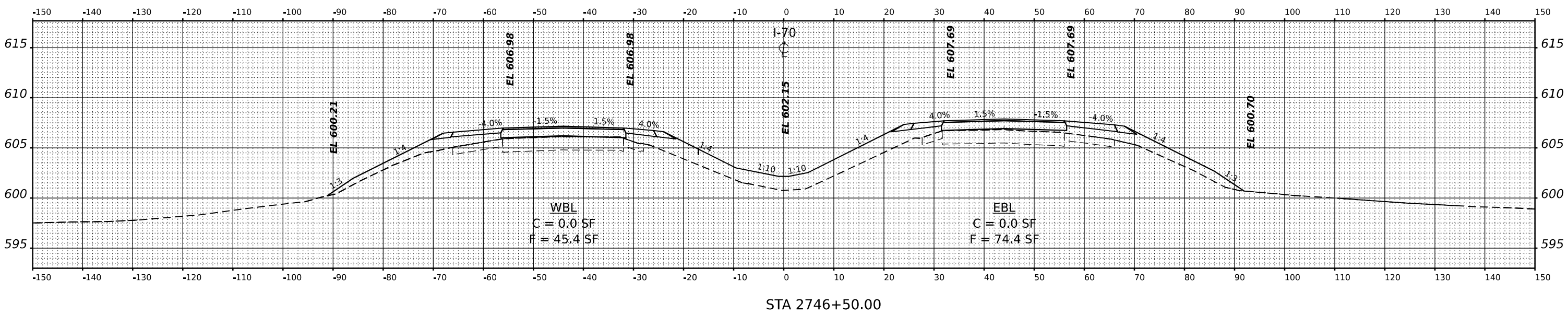




BY	DATE
FINAL SURVEY PLOTTED	SURVEYED
NOTE BOOK	PLATE
NO.	AREAS CHECKED

BY	DATE
ORIGINAL SURVEY PLOTTED	SURVEYED
NOTE BOOK	PLATE
NO.	AREAS CHECKED

MODEL: P71 - 2746-ROAD R3  
 FILE NAME: p:\2746-ROAD R3\2746-ROAD R3\PROJECTS\2021\13 - BDOT DT P71 - 2746 R3\LOT10\LOT10.CAD\_Sheete07149.dwg



USER NAME	DESIGNED	REVISED
DRAWN	REVISED	REVISED
CHECKED	REVISED	REVISED
DATE	REVISED	REVISED

**STATE OF ILLINOIS  
 DEPARTMENT OF TRANSPORTATION**

**CROSS SECTIONS**

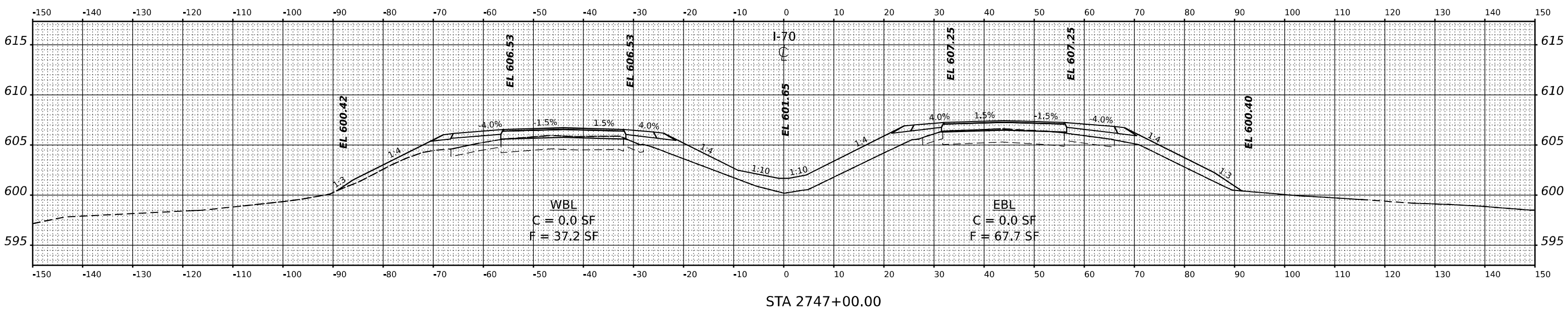
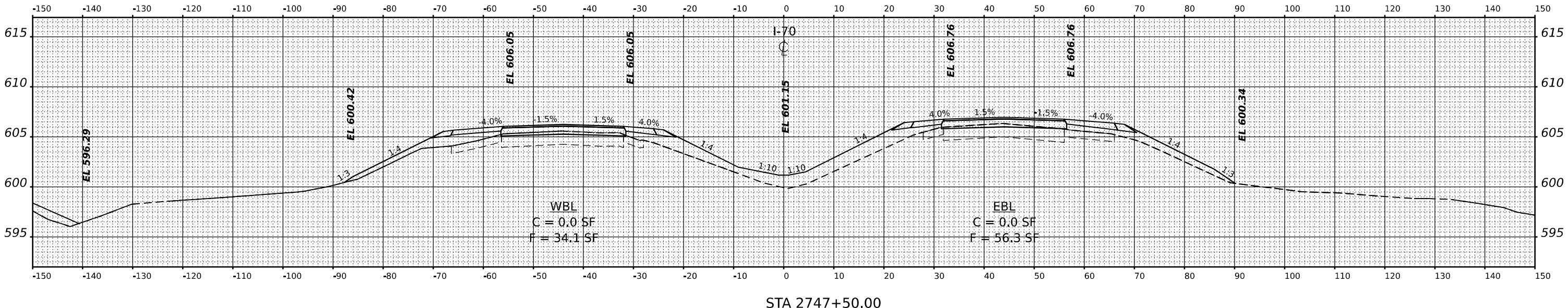
SCALE: N.T.S. SHEET OF SHEETS STA.

F.A.I. RTE.	SECTION	COUNTY	TOTAL SHEETS	SHEET NO.
70	(25-4-1, 25-5) R	EFFINGHAM	790	741
CONTRACT NO. 74599				
ILLINOIS		FED. AID PROJECT		

DATE	
BY	
SURVEYED	
PLOTTED	
NOTE BOOK	
TEMPLATE	
AREAS CHECKED	
NO.	

DATE	
BY	
SURVEYED	
PLOTTED	
NOTE BOOK	
TEMPLATE	
AREAS CHECKED	
NO.	

MODEL: I71 - 2747-00-00 R3  
 FILE NAME: p:\2022\2747\2747-00-00 R3\2747-00-00 R3.dwg  
 PROJECT: 2747-00-00 R3  
 SHEET: 742  
 CONTRACT: 74599



USER NAME	tsingle	DESIGNED	-	REVISED	-
DRAWN	-	REVISION	-	REVISION	-
PLLOT SCALE	0.16666667 1/in.	CHECKED	-	REVISION	-
PLLOT DATE	3/16/2022	DATE	-	REVISION	-

**STATE OF ILLINOIS  
 DEPARTMENT OF TRANSPORTATION**

**CROSS SECTIONS**

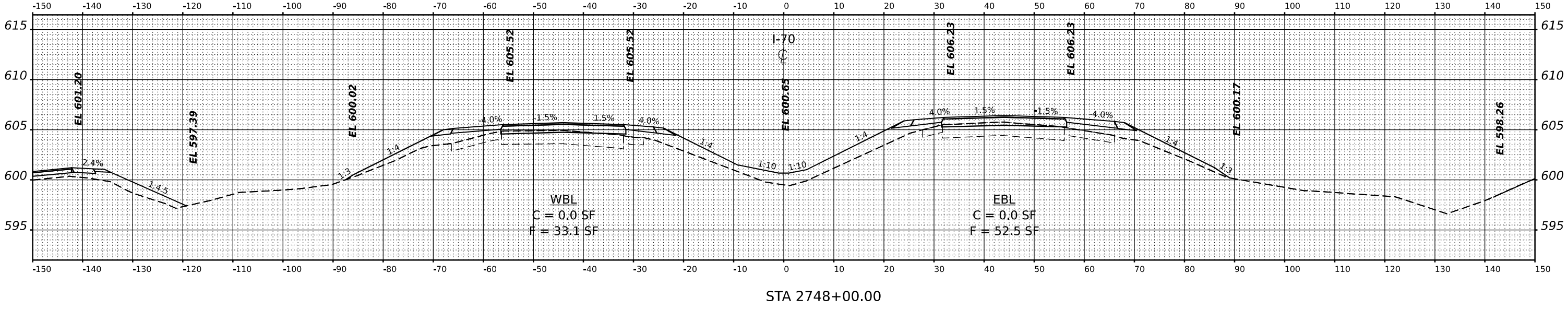
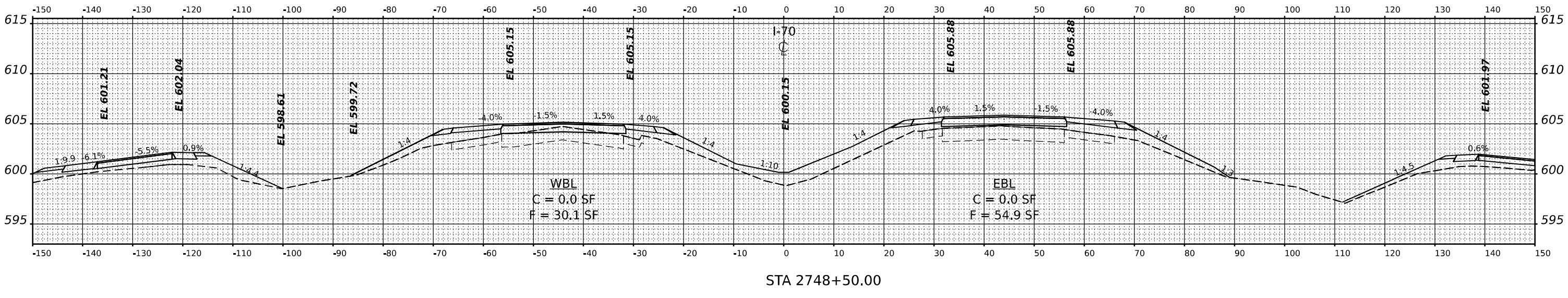
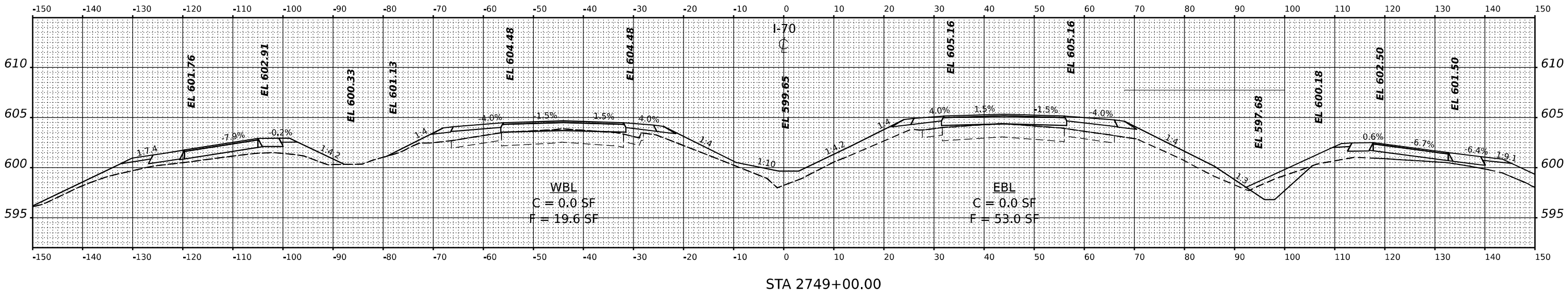
SCALE: N.T.S. SHEET OF SHEETS STA.

F.A.I. RTE.	SECTION	COUNTY	TOTAL SHEETS	SHEET NO.
70	(25+1, 25-5) R	EFFINGHAM	790	742
CONTRACT NO. 74599				
ILLINOIS FED. AID PROJECT				

DATE	
BY	
FINAL SURVEY	
PLOTTED	
TEMPLATE	
NOTE BOOK	
AREAS CHECKED	
NO.	

DATE	
BY	
ORIGINAL SURVEY	
PLOTTED	
TEMPLATE	
NOTE BOOK	
AREAS CHECKED	
NO.	

MODEL: I71 - 2748+00.00 R3  
 FILE NAME: p:\2748+00.00 R3\2748+00.00 R3\PROJECTS\2020\PROJECTS\2021\13 - BDOT DTB 1974-AS 170 Road\Station\DOT\LOAD\_Sheets\DTB\2748+00.00 R3.dgn



USER NAME	ts@idg	DESIGNED	-	REVISED	-
		DRAWN	-	REVISED	-
PLOT SCALE	0.16666667 1/in.	CHECKED	-	REVISED	-
PLOT DATE	3/16/2022	DATE	-	REVISED	-

STATE OF ILLINOIS  
DEPARTMENT OF TRANSPORTATION

CROSS SECTIONS

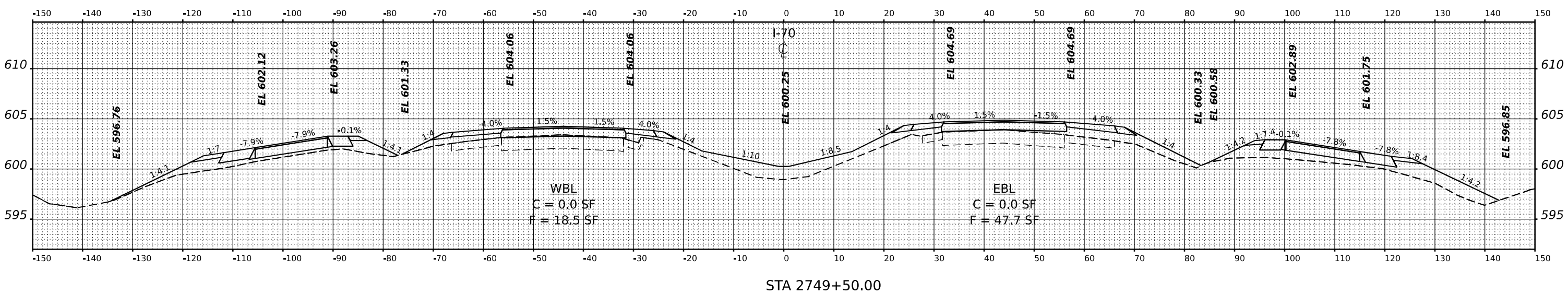
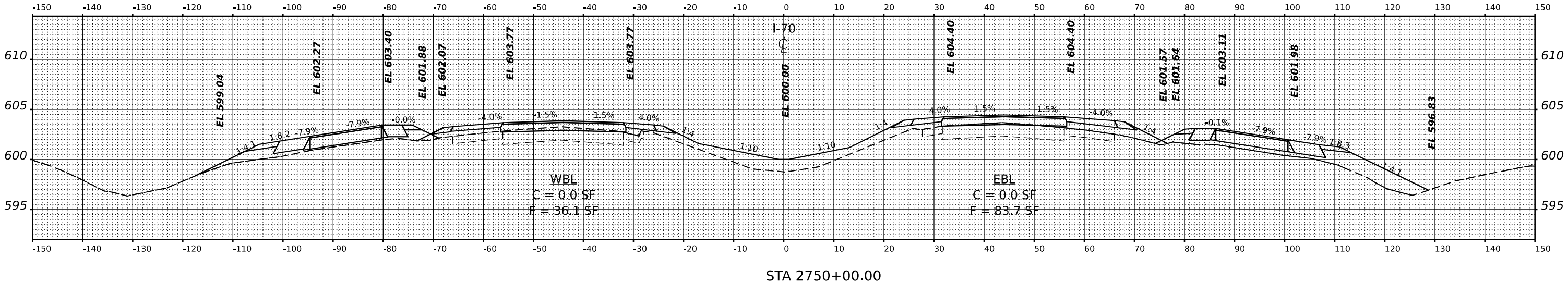
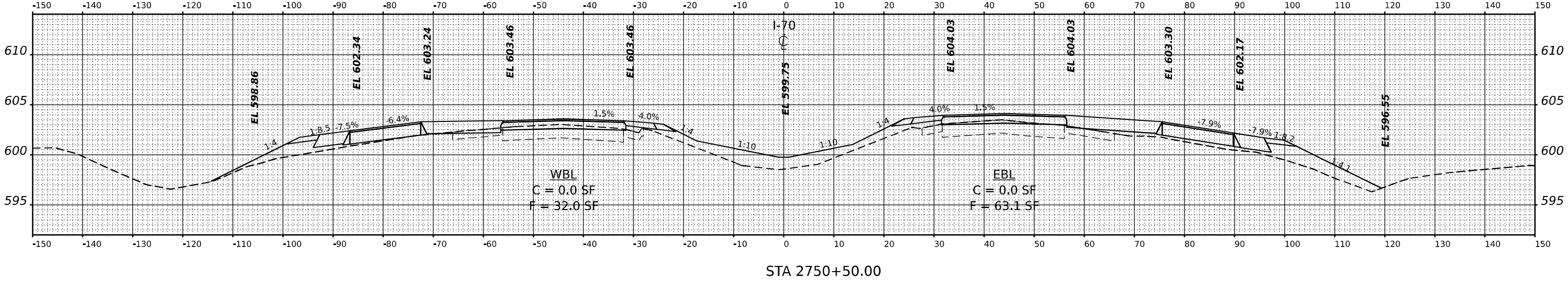
SCALE: N.T.S. SHEET OF SHEETS STA.

F.A.I. RTE.	SECTION	COUNTY	TOTAL SHEETS	SHEET NO.
70	(25+1, 25-5) R	EFFINGHAM	790	743
CONTRACT NO. 74599				
ILLINOIS FED. AID PROJECT				

DATE	
BY	
SURVEYED	
PLOTTED	
TEMPLATE	
AREAS CHECKED	
NO.	
FINAL SURVEY	
NOTE BOOK	
NO.	

DATE	
BY	
SURVEYED	
PLOTTED	
TEMPLATE	
AREAS CHECKED	
NO.	
ORIGINAL SURVEY	
NOTE BOOK	
NO.	

MODEL: I71 - 2749+50.00 R3  
 FILE NAME: p:\2749+50.00 R3\PROJECTS\2022\PROJECTS\2024\13 - BDOT DTB 1974S I-70 Ruckelshaus\DOT\CAD\_Sheets\I71\2749+50.00 R3.dwg



USER NAME	tsingle	DESIGNED	-	REVISED	-
		DRAWN	-	REVISED	-
PLOT SCALE	0.16666667 1/in.	CHECKED	-	REVISED	-
PLOT DATE	3/16/2022	DATE	-	REVISED	-

**STATE OF ILLINOIS  
DEPARTMENT OF TRANSPORTATION**

**CROSS SECTIONS**

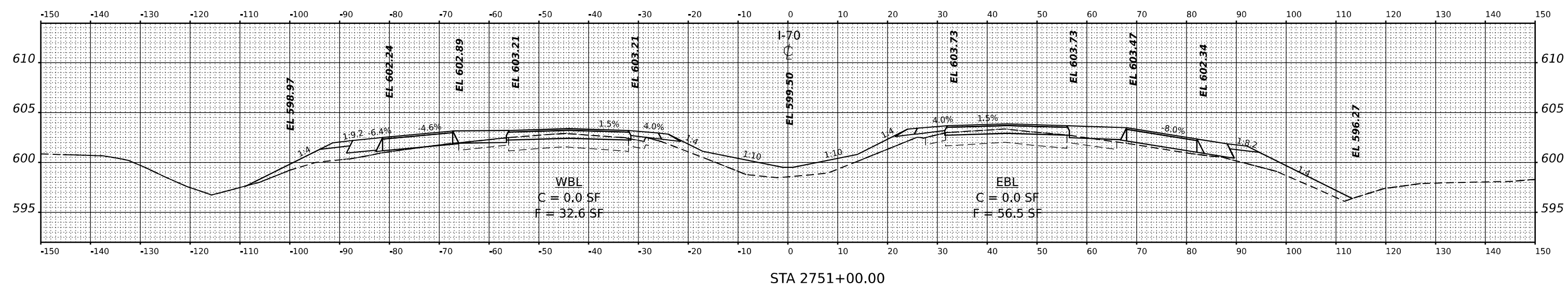
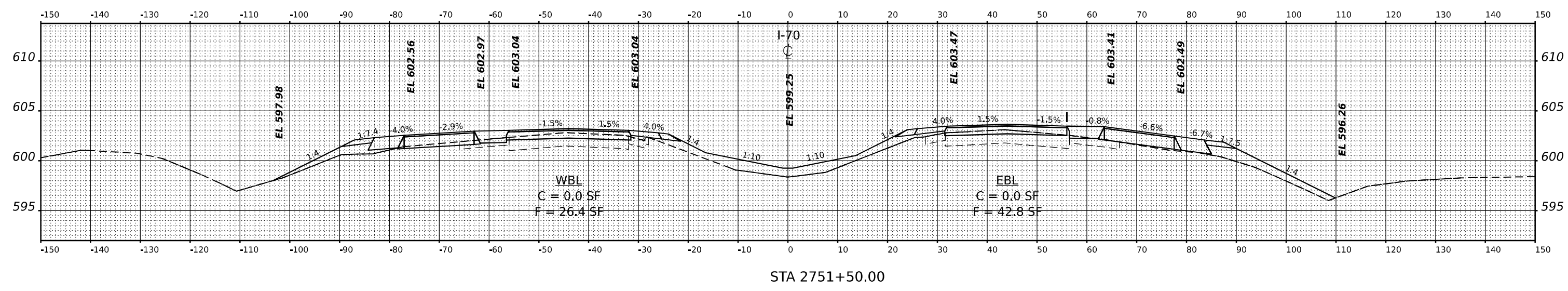
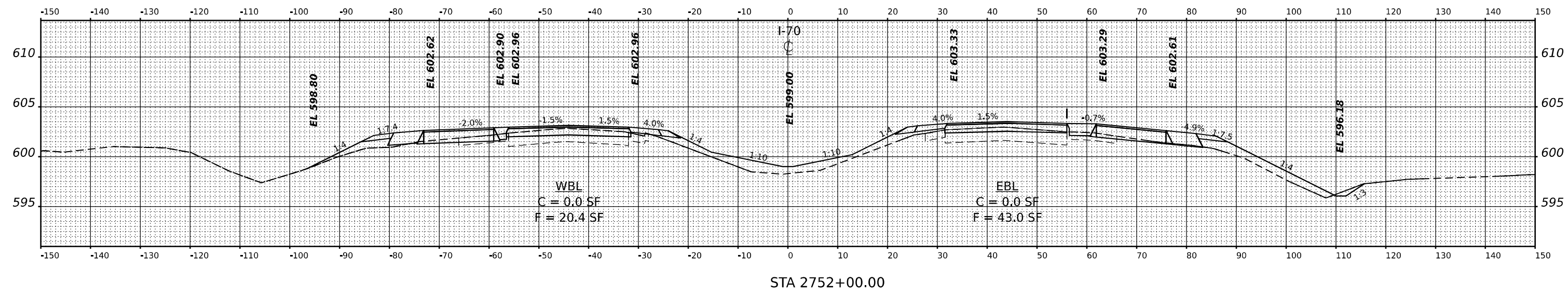
SCALE: N.T.S. SHEET OF SHEETS STA.

F.A.I. RTE.	SECTION	COUNTY	TOTAL SHEETS	SHEET NO.
70	(25+1, 25-5) R	EFFINGHAM	790	744
CONTRACT NO. 74599				
ILLINOIS FED. AID PROJECT				

DATE	
BY	
SURVEYED	
PLOTTED	
TEMPLATE	
AREAS	
AREAS CHECKED	
NO.	
FINAL SURVEY	
NOTE BOOK	
NO.	

DATE	
BY	
SURVEYED	
PLOTTED	
TEMPLATE	
AREAS	
AREAS CHECKED	
NO.	
ORIGINAL SURVEY	
NOTE BOOK	
NO.	

MODEL: IPI - 2751+00.00 R3  
 FILE NAME: p:\work\m\j\2751+00.00 R3\PROJECTS\2020\PROJECTS\2021\DOT D7 PTB 197AS 1-10 Road\DOTCAD\_Sheets\74595\Sheet\CS1-P-2021.dgn



USER NAME	ts@igle	DESIGNED	-	REVISED	-
PLOT SCALE	0.16666667 1/in.	DRAWN	-	REVISED	-
PLOT DATE	3/16/2022	CHECKED	-	REVISED	-
		DATE	-	REVISED	-

**STATE OF ILLINOIS  
DEPARTMENT OF TRANSPORTATION**

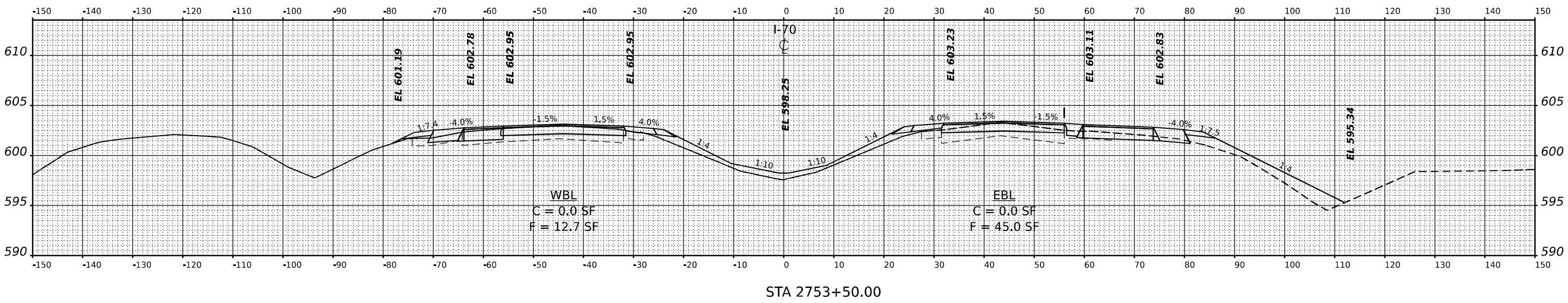
CROSS SECTIONS			
SCALE: N.T.S.	SHEET	OF SHEETS	STA.

F.A.I. RTE.	SECTION	COUNTY	TOTAL SHEETS	SHEET NO.
70	(25+1, 25-5) R	EFFINGHAM	790	745
				CONTRACT NO. 74599
ILLINOIS		FED. AID PROJECT		

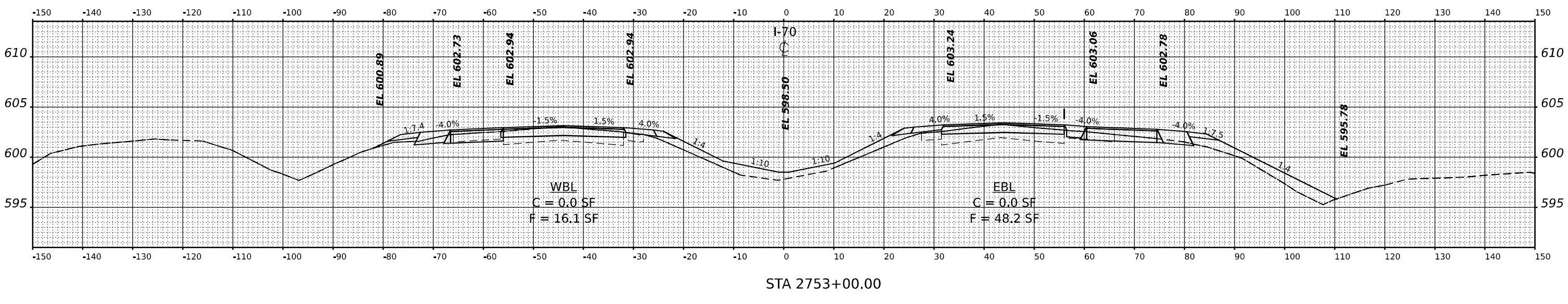
DATE	
BY	
SURVEYED	
PLOTTED	
TEMPLATE	
AREAS	
AREAS CHECKED	
NO.	
FINAL SURVEY	
NOTE BOOK	
NO.	

DATE	
BY	
SURVEYED	
PLOTTED	
TEMPLATE	
AREAS	
AREAS CHECKED	
NO.	
ORIGINAL SURVEY	
NOTE BOOK	
NO.	

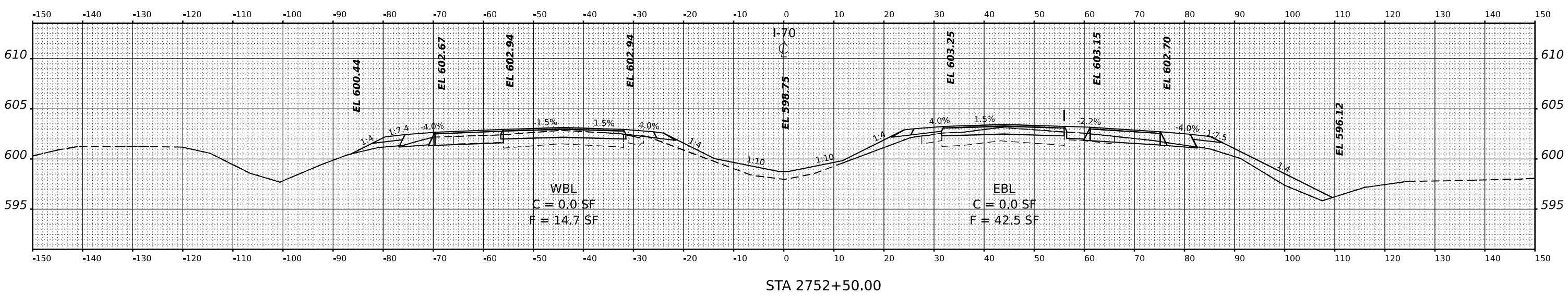
MODEL: I71 - 2752+50.00 R3  
 FILE NAME: p:\work\mtd\jerry\2022\mtd\2022\PROJECTS\2022\PROJECTS\2013 - BDT D7 PTB 197-AS 1-10 Road\mtd\LOT\CAD\_Sheets\2752\mtd\CS1-PCP.dgn



STA 2753+50.00



STA 2753+00.00



STA 2752+50.00

USER NAME	ts@idg	DESIGNED	-	REVISED	-
		DRAWN	-	REVISED	-
PLOT SCALE	0.16666667 1/in.	CHECKED	-	REVISED	-
PLOT DATE	3/16/2022	DATE	-	REVISED	-

STATE OF ILLINOIS  
 DEPARTMENT OF TRANSPORTATION

CROSS SECTIONS

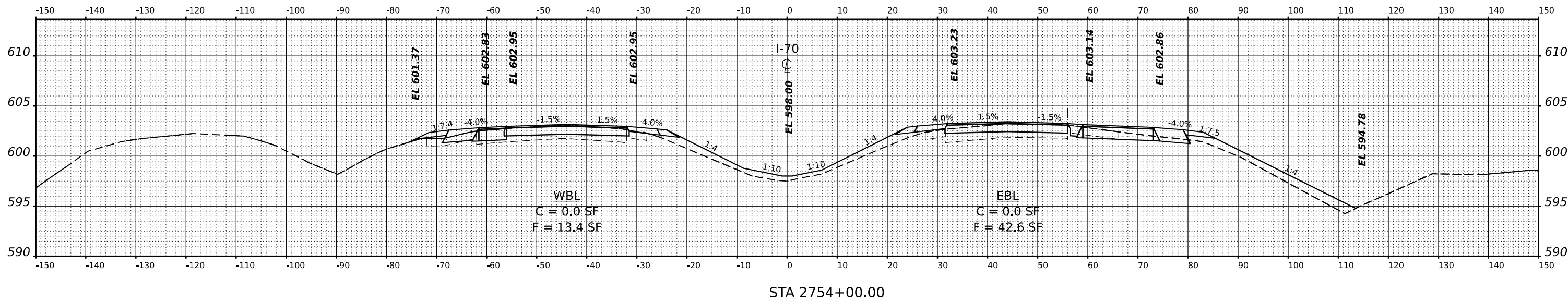
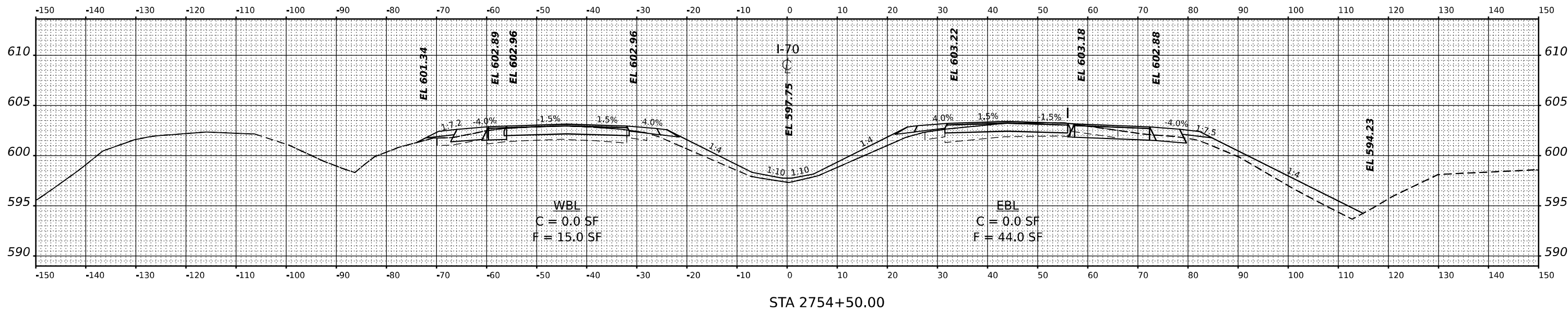
SCALE: N.T.S. SHEET OF SHEETS STA.

F.A.I. RTE.	SECTION	COUNTY	TOTAL SHEETS	SHEET NO.
70	(25+1, 25-5) R	EFFINGHAM	790	746
CONTRACT NO. 74599				
ILLINOIS FED. AID PROJECT				

DATE	
BY	
SURVEYED	
PLOTTED	
NOTE BOOK	
TEMPLATE	
AREAS	
AREAS CHECKED	

DATE	
BY	
SURVEYED	
PLOTTED	
NOTE BOOK	
TEMPLATE	
AREAS	
AREAS CHECKED	

MODEL: IPI - 2754-0000 R3  
FILE NAME: p:\work\mwh\jerry\2022\mwh\74599\27540000\27540000.dwg  
PROJECT: IPI - 2754-0000 R3  
SHEET: 747 OF 790  
DATE: 3/16/2022



USER NAME	# ts@igle	DESIGNED	-	REVISED	-
DRAWN	-	REVISION	-	REVISED	-
PLLOT SCALE	# 0.16666667 1/ln.	CHECKED	-	REVISED	-
PLLOT DATE	# 3/16/2022	DATE	-	REVISED	-

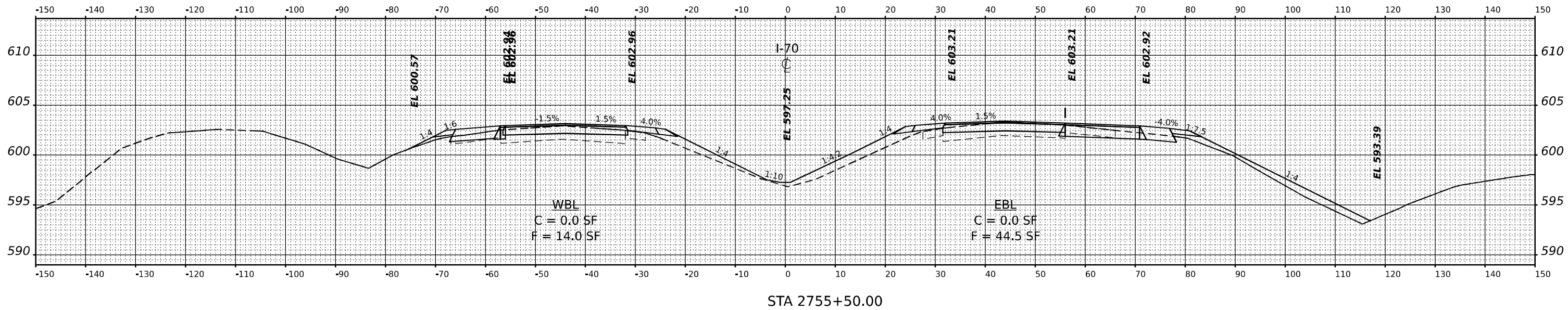
**STATE OF ILLINOIS  
DEPARTMENT OF TRANSPORTATION**

**CROSS SECTIONS**

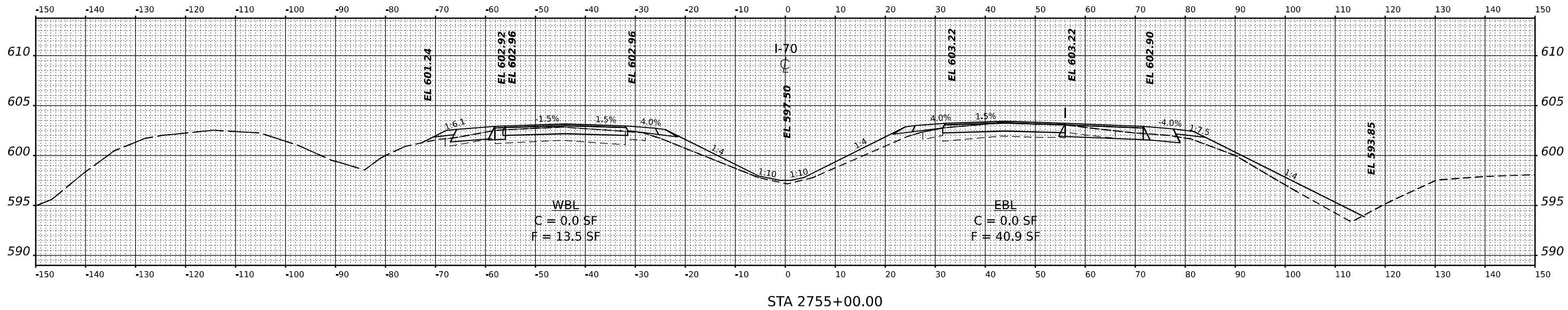
SCALE: N.T.S. SHEET OF SHEETS STA.

F.A.I. RTE.	SECTION	COUNTY	TOTAL SHEETS	SHEET NO.
70	(25+1, 25-5) R	EFFINGHAM	790	747
CONTRACT NO. 74599				
ILLINOIS FED. AID PROJECT				

DATE	
BY	
SURVEYED	
PLOTTED	
TEMPLATE	
NOTE BOOK	
AREAS CHECKED	
NO.	



DATE	
BY	
SURVEYED	
PLOTTED	
TEMPLATE	
NOTE BOOK	
AREAS CHECKED	
NO.	



MODEL: F1 - 2755+00.00 R3  
FILE NAME: p:\bhamme\jerry\cadd\mha\mha\work\2020 PROJECTS\20413 - B01 D1 P1B - 1974S - 170 Road\Section\LOT1\CAD\_Sheets\074593\hcs\F1.pcp.dgn

USER NAME	ts@agle	DESIGNED	-	REVISED	-
		DRAWN	-	REVISED	-
PLOT SCALE	0.16666667 1/in.	CHECKED	-	REVISED	-
PLOT DATE	3/16/2022	DATE	-	REVISED	-

STATE OF ILLINOIS  
DEPARTMENT OF TRANSPORTATION

CROSS SECTIONS

SCALE: N.T.S. SHEET OF SHEETS STA.

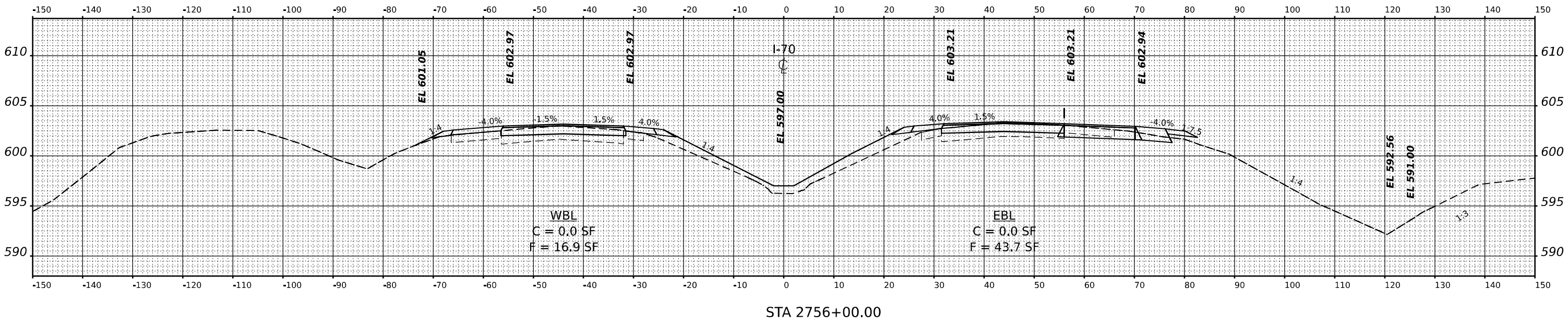
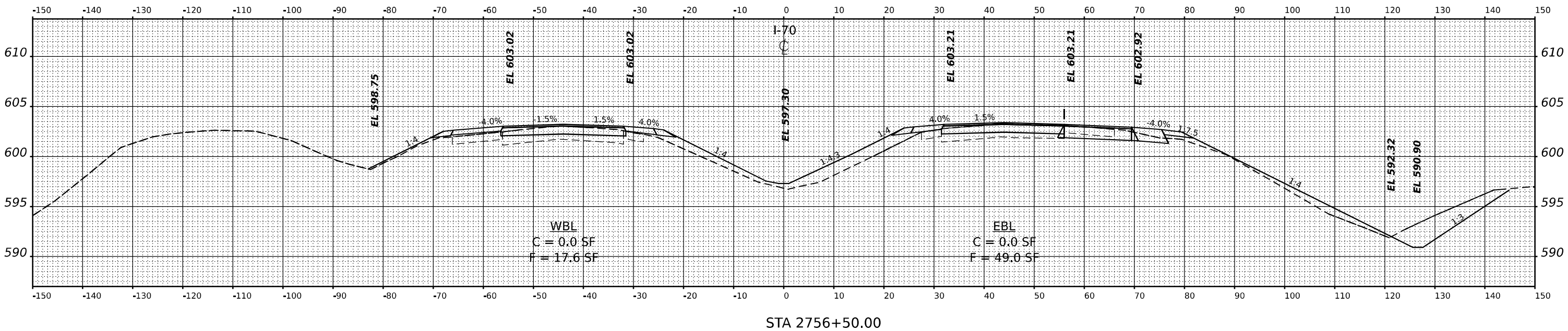
F.A.I. RTE.	SECTION	COUNTY	TOTAL SHEETS	SHEET NO.
70	(25+1, 25-5) R	EFFINGHAM	790	748
CONTRACT NO. 74599				
ILLINOIS FED. AID PROJECT				



DATE	
BY	
SURVEYED	
PLOTTED	
TEMPLATE	
NOTE BOOK	
AREAS CHECKED	
NO.	

DATE	
BY	
SURVEYED	
PLOTTED	
TEMPLATE	
NOTE BOOK	
AREAS CHECKED	
NO.	

MODEL: IPI - 2756-HQ-00 R3  
 FILE NAME: p:\work\mtd\jerry\2022\mtd\2756\2756-HQ-00 R3\2756-HQ-00 R3.dwg  
 PROJECT: 2024-13 - BDOT DTB 1974-AS 1-10 Ruckelshaus DOT/CAD\_Sheets\2756-HQ-00 R3.dwg



USER NAME	tsingle	DESIGNED	-	REVISED	-
		DRAWN	-	REVISED	-
PLOT SCALE	0.16666667 1/in.	CHECKED	-	REVISED	-
PLOT DATE	3/16/2022	DATE	-	REVISED	-

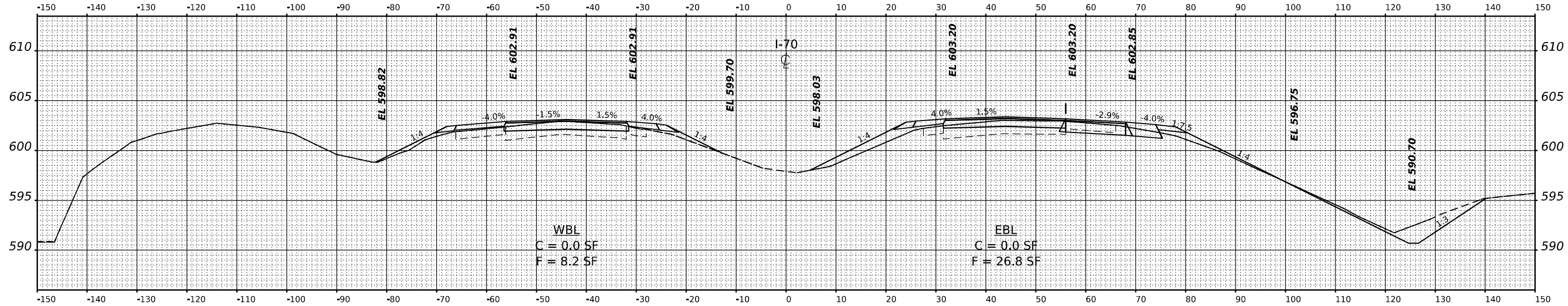
**STATE OF ILLINOIS  
DEPARTMENT OF TRANSPORTATION**

**CROSS SECTIONS**

SCALE: N.T.S. SHEET OF SHEETS STA.

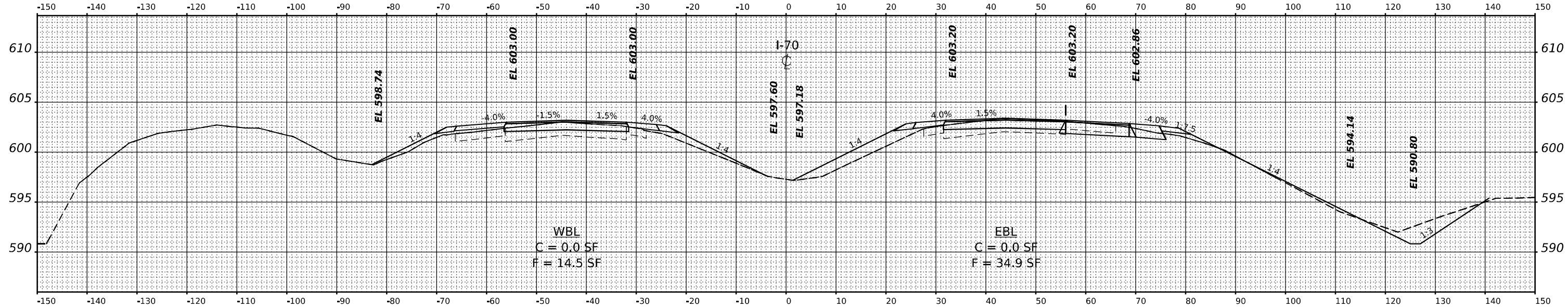
F.A.I. RTE.	SECTION	COUNTY	TOTAL SHEETS	SHEET NO.
70	(25-4-1, 25-5) R	EFFINGHAM	790	749
CONTRACT NO. 74599				
ILLINOIS FED. AID PROJECT				

DATE	
BY	
SURVEYED	
PLOTTED	
NOTE BOOK	
TEMPLATE	
AREAS	
CHECKED	



STA 2757+50.00

DATE	
BY	
SURVEYED	
PLOTTED	
NOTE BOOK	
TEMPLATE	
AREAS	
CHECKED	



STA 2757+00.00

USER NAME	ts@tdc	DESIGNED	-	REVISED	-
		DRAWN	-	REVISED	-
PLOT SCALE	0.16666667 / in.	CHECKED	-	REVISED	-
PLOT DATE	3/16/2022	DATE	-	REVISED	-

STATE OF ILLINOIS  
DEPARTMENT OF TRANSPORTATION

CROSS SECTIONS

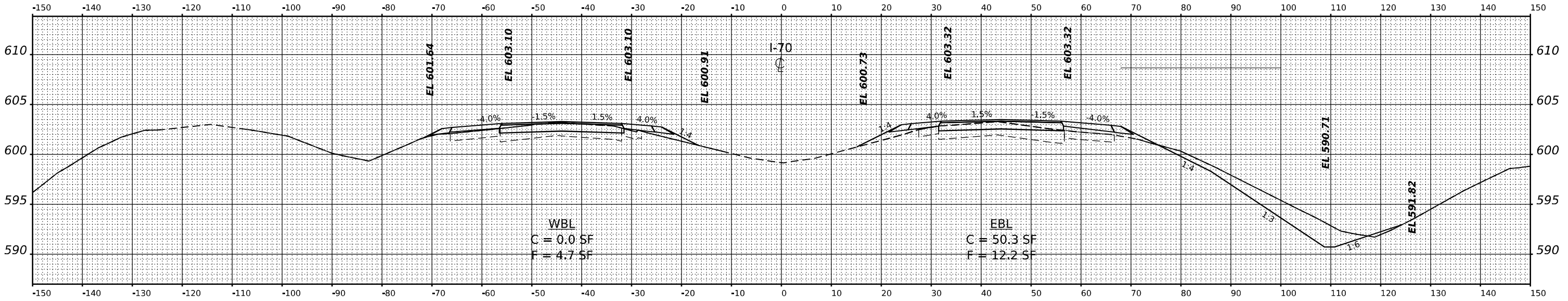
SCALE: N.T.S. SHEET OF SHEETS STA.

F.A.I. RTE.	SECTION	COUNTY	TOTAL SHEETS	SHEET NO.
70	(25+1, 25-5) R	EFFINGHAM	790	750
CONTRACT NO. 74599				

ILLINOIS FED. AID PROJECT

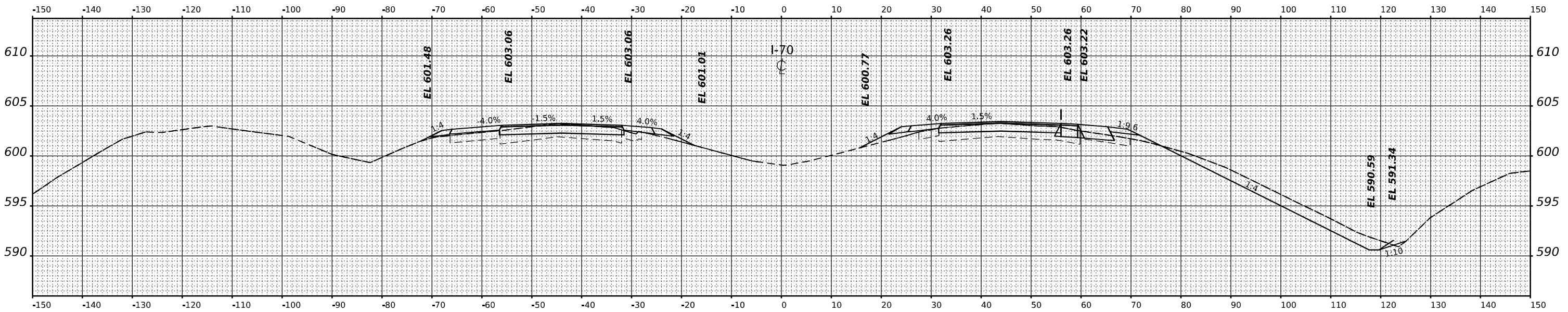


DATE	
BY	
SURVEYED	
PLOTTED	
TEMPLATE	
NOTE BOOK	
AREAS	
AREAS CHECKED	



STA 2759+50.00

DATE	
BY	
SURVEYED	
PLOTTED	
TEMPLATE	
NOTE BOOK	
AREAS	
AREAS CHECKED	



STA 2759+00.00

USER NAME	tsingle	DESIGNED	-	REVISED	-
		DRAWN	-	REVISED	-
PLOT SCALE	0.16666667 / in.	CHECKED	-	REVISED	-
PLOT DATE	3/16/2022	DATE	-	REVISED	-

**STATE OF ILLINOIS  
DEPARTMENT OF TRANSPORTATION**

**CROSS SECTIONS**

SCALE: N.T.S. SHEET OF SHEETS STA.

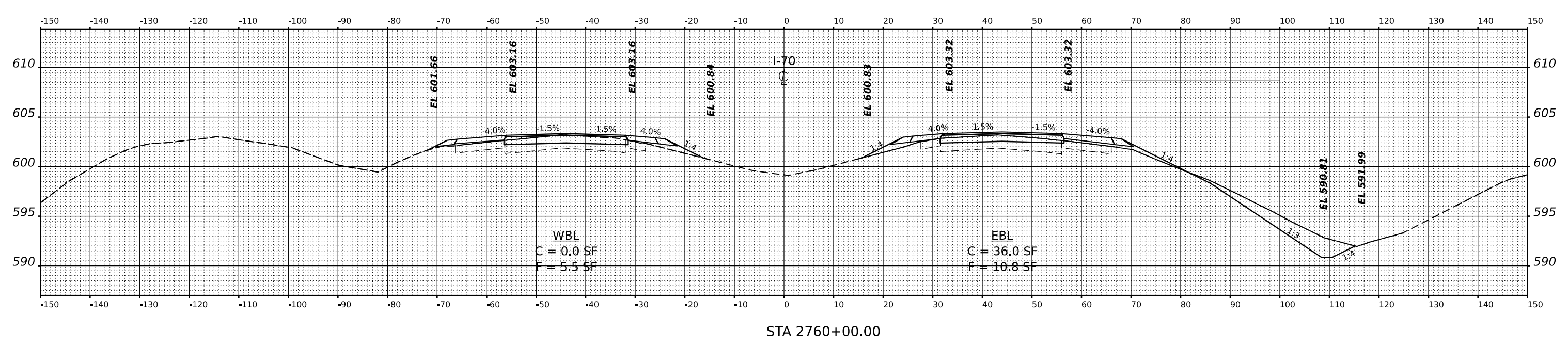
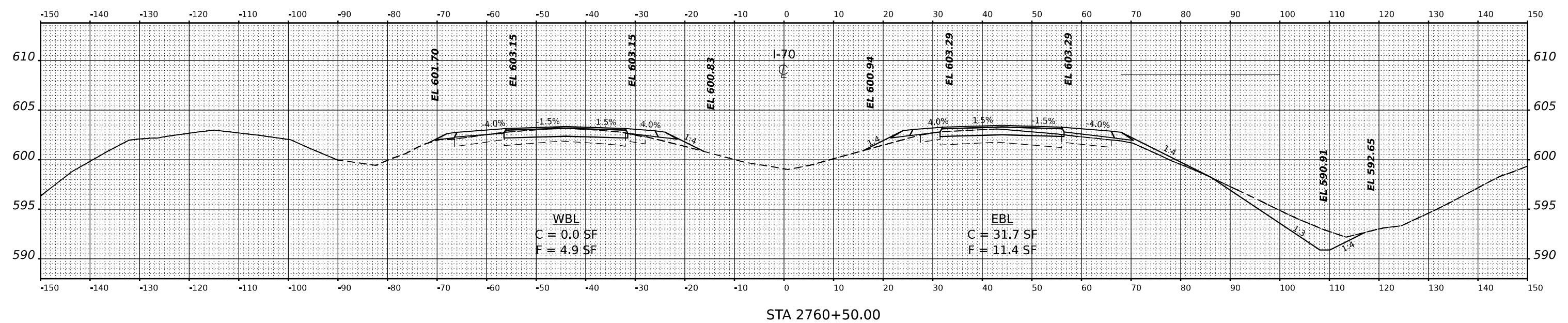
F.A.I. RTE.	SECTION	COUNTY	TOTAL SHEETS	SHEET NO.
70	(25+1, 25-5) R	EFFINGHAM	790	752
CONTRACT NO. 74599				
ILLINOIS FED. AID PROJECT				

MODEL: IPI - 2/19/04/03  
 FILE NAME: p:\bwin\jerry\2022\mhw\2022\proj\2520\PROJECTS\2013 - BDOT DTB - 19/45 - I-70 Ruckelshaus DOT/CAD\_Sheets\074599\CrossSecs\IPI-2520-00.dwg

FINAL SURVEY NO.	SURVEYED BY	DATE
PLOTTED		
TEMPLATE		
AREAS CHECKED		

ORIGINAL SURVEY NO.	SURVEYED BY	DATE
NOTE BOOK		
AREAS CHECKED		

MODEL: F:\1 - 2760-ROAD R3  
 FILE NAME: p:\2760-ROAD R3\2760-ROAD R3\PROJECTS\2014\DOT D7 P1B 1974-S 1-10 Road\DOTCAD\_Sheets\74599\SS17.pcdg



USER NAME	ts@idg	DESIGNED	-	REVISED	-
DRAWN	-	DRAWN	-	REVISED	-
CHECKED	-	CHECKED	-	REVISED	-
DATE	-	DATE	-	REVISED	-
PLOT SCALE	0.16666667 1/in.				
PLOT DATE	3/16/2022				

**STATE OF ILLINOIS  
DEPARTMENT OF TRANSPORTATION**

<b>CROSS SECTIONS</b>			
SCALE: N.T.S.	SHEET	OF	SHEETS
			STA.

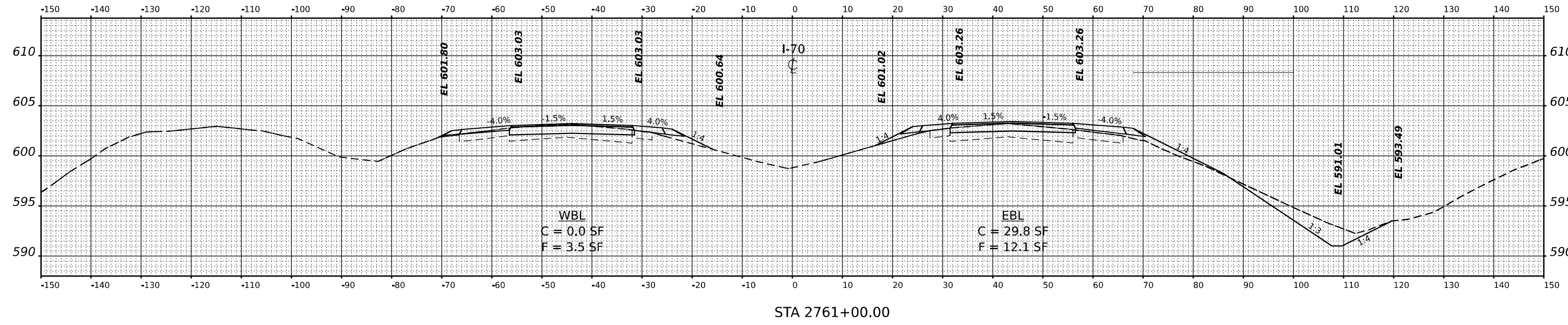
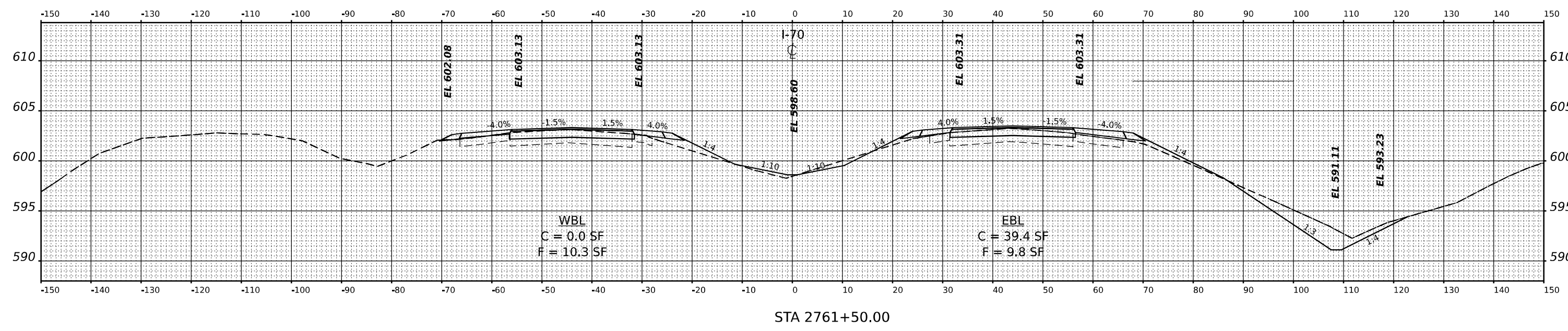
F.A.I. RTE.	SECTION	COUNTY	TOTAL SHEETS	SHEET NO.
70	(25-4-1, 25-5) R	EFFINGHAM	790	753
CONTRACT NO. 74599				
ILLINOIS FED. AID PROJECT				

MODEL: I71-2761-0000 R3  
 FILE NAME: p:\projects\2022\2761\2761\2761-0000.rvt

NO.	DATE

BY	DATE

ORIGINAL SURVEY	SURVEYED
NOTE BOOK	PLOTTED
NO.	AREAS CHECKED



USER NAME	DESIGNED
DRAWN	REVISIONS
PLOT SCALE	CHECKED
PLOT DATE	DATE

DESIGNED	REVISIONS
DRAWN	REVISIONS
CHECKED	REVISIONS
DATE	REVISIONS

STATE OF ILLINOIS  
 DEPARTMENT OF TRANSPORTATION

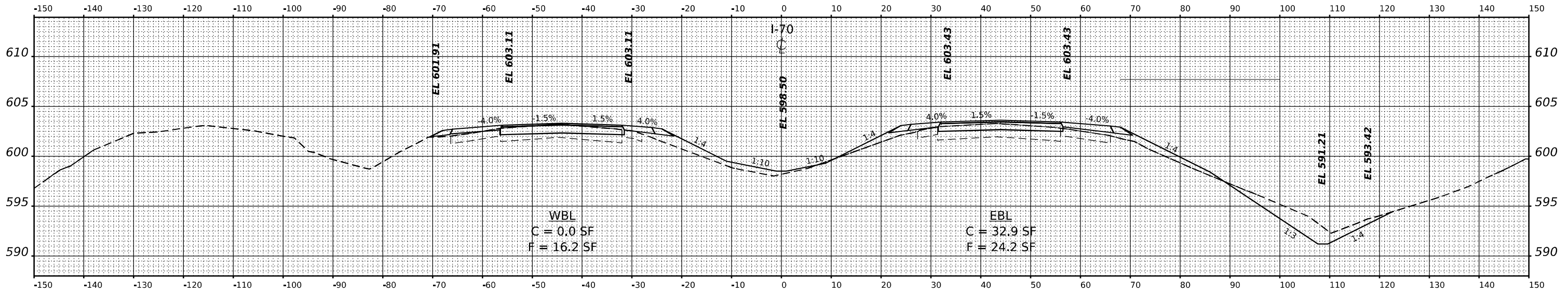
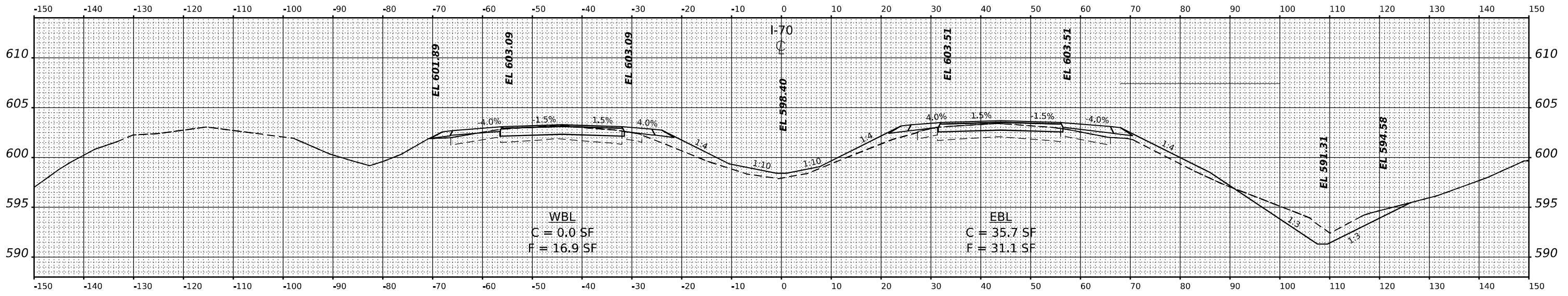
CROSS SECTIONS

SCALE: N.T.S.	SHEET	OF	SHEETS	STA.
---------------	-------	----	--------	------

F.A.I. RTE.	SECTION	COUNTY	TOTAL SHEETS	SHEET NO.
70	(25-4+1, 25-5) R	EFFINGHAM	790	754
CONTRACT NO. 74599				

DATE
BY
SURVEYED
PLOTTED
TEMPLATE
NOTE BOOK
AREAS CHECKED
NO.
FINAL SURVEY
NO.

DATE
BY
SURVEYED
PLOTTED
TEMPLATE
NOTE BOOK
AREAS CHECKED
NO.
ORIGINAL SURVEY
NO.



USER NAME	ts@engr.com
DESIGNED	-
REVISIONS	-
DRAWN	-
REVISIONS	-
PLLOT SCALE	1" = 40'
CHECKED	-
REVISIONS	-
PLOT DATE	3/16/2022
DATE	-
REVISIONS	-

**STATE OF ILLINOIS  
DEPARTMENT OF TRANSPORTATION**

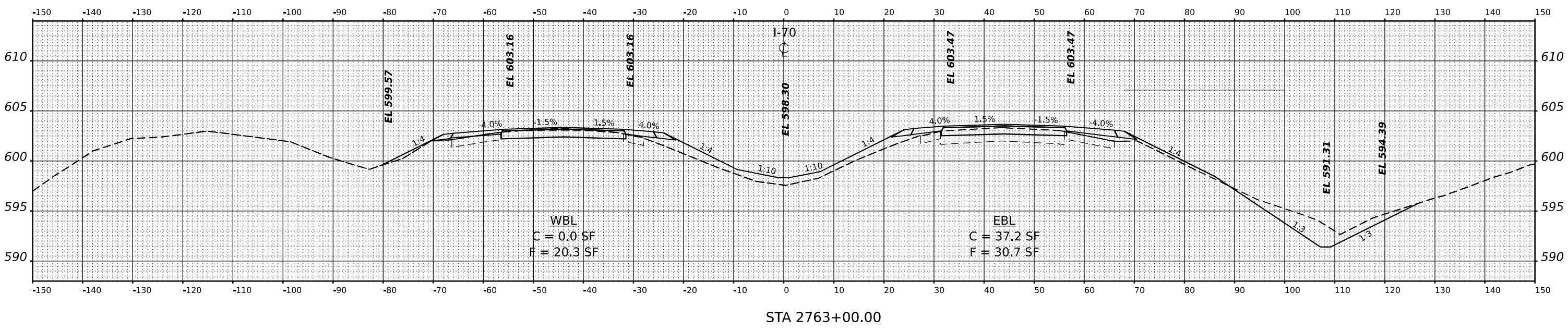
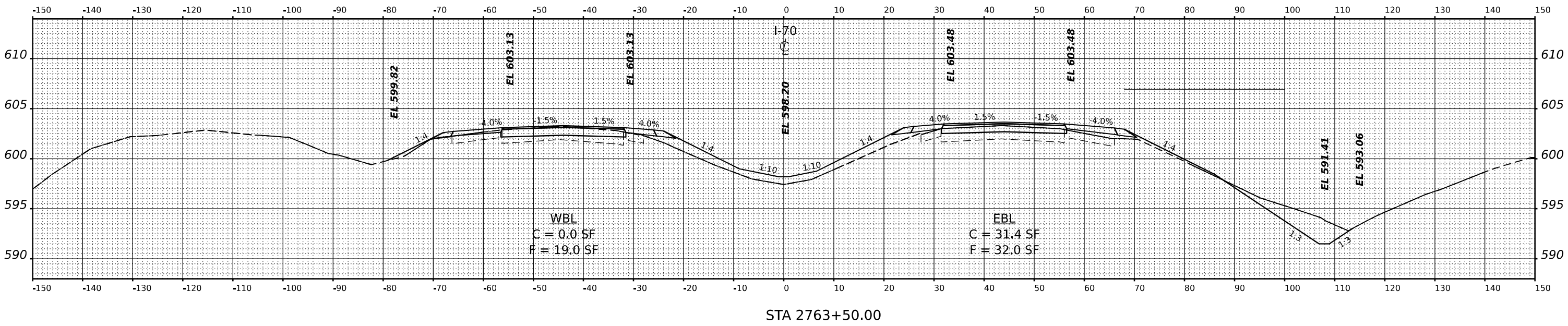
<b>CROSS SECTIONS</b>			
SCALE: N.T.S.	SHEET	OF	SHEETS
STATION	OF	SHEETS	STATION

F.A.I. RTE.	SECTION	COUNTY	TOTAL SHEETS	SHEET NO.
70	(25+1, 25-5) R	EFFINGHAM	790	755
CONTRACT NO. 74599				
ILLINOIS FED. AID PROJECT				

DATE	
BY	
SURVEYED	
PLOTTED	
TEMPLATE	
NOTE BOOK	
AREAS CHECKED	
NO.	

DATE	
BY	
SURVEYED	
PLOTTED	
TEMPLATE	
NOTE BOOK	
AREAS CHECKED	
NO.	

MODEL: I71 - 2763-HQ-00 R3  
 FILE NAME: p:\work\mch\jerry\2022\2763\2763-HQ-00 R3\2763-HQ-00 R3\2763-HQ-00 R3.dwg  
 PROJECT: 2024-13 - BDOT DTB 1974-AS 170 Ruckelshaus LOT10A0\_Sheets\2763-HQ-00 R3.dwg



USER NAME	tsingle	DESIGNED	-	REVISED	-
		DRAWN	-	REVISED	-
PLOT SCALE	0.16666667 1/in.	CHECKED	-	REVISED	-
PLOT DATE	3/16/2022	DATE	-	REVISED	-

**STATE OF ILLINOIS  
 DEPARTMENT OF TRANSPORTATION**

**CROSS SECTIONS**

SCALE: N.T.S.      SHEET      OF      SHEETS      STA.

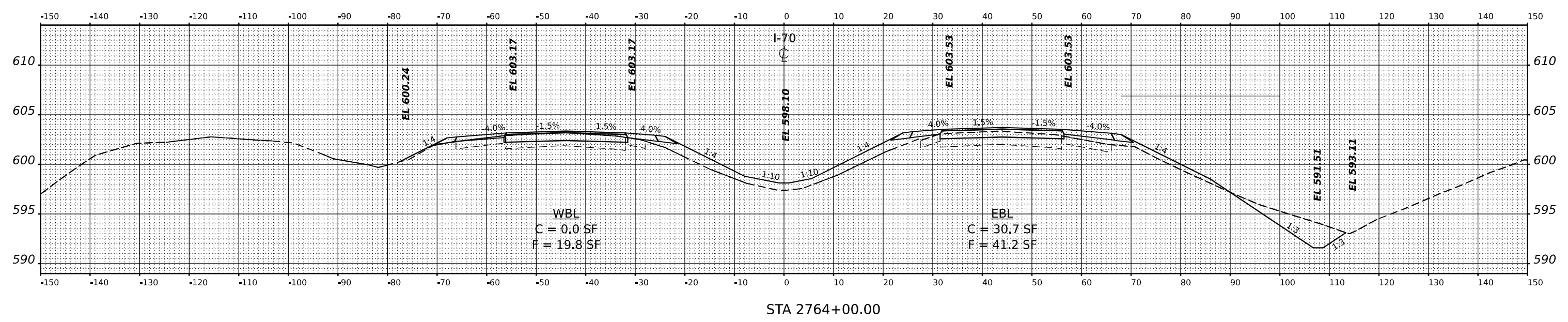
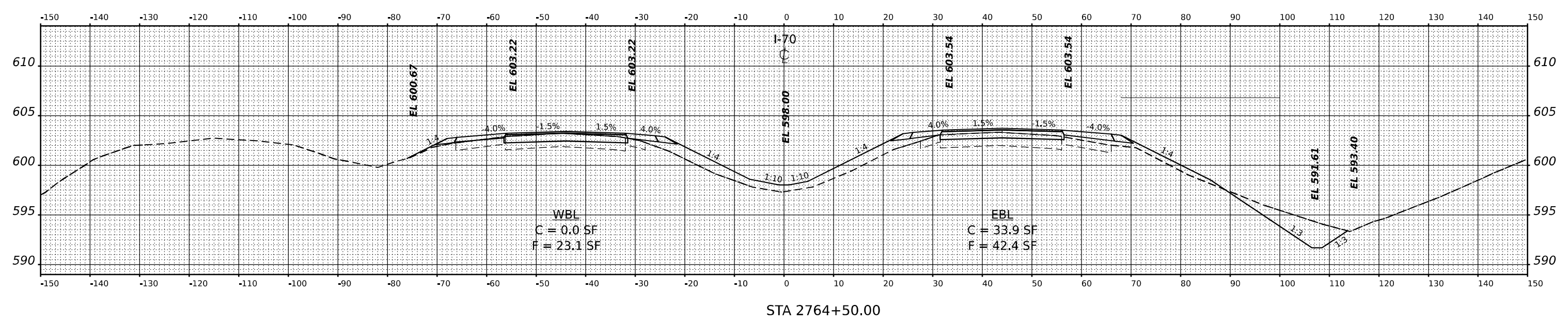
F.A.I. RTE.	SECTION	COUNTY	TOTAL SHEETS	SHEET NO.
70	(25+1, 25-5) R	EFFINGHAM	790	756
CONTRACT NO. 74599				
ILLINOIS FED. AID PROJECT				



DATE	
BY	
SURVEYED	
PLOTTED	
NOTE BOOK	
TEMPLATE	
AREAS	
AREAS CHECKED	

DATE	
BY	
SURVEYED	
PLOTTED	
NOTE BOOK	
TEMPLATE	
AREAS	
AREAS CHECKED	

MODEL: I71 - 2764+00.00 R3  
 FILE NAME: p:\2020\2020\2020\2020\PROJECTS\2020\PROJECTS\2013 - BDOT D7 P1B - 197455 - I-70 Ruckelshaus\DOT\CAD\_Sheets\71-2764+00.00 R3.dwg



USER NAME	tsingle	DESIGNED	-	REVISED	-
		DRAWN	-	REVISED	-
PLOT SCALE	0.16666667 1/in.	CHECKED	-	REVISED	-
PLOT DATE	3/16/2022	DATE	-	REVISED	-

**STATE OF ILLINOIS  
DEPARTMENT OF TRANSPORTATION**

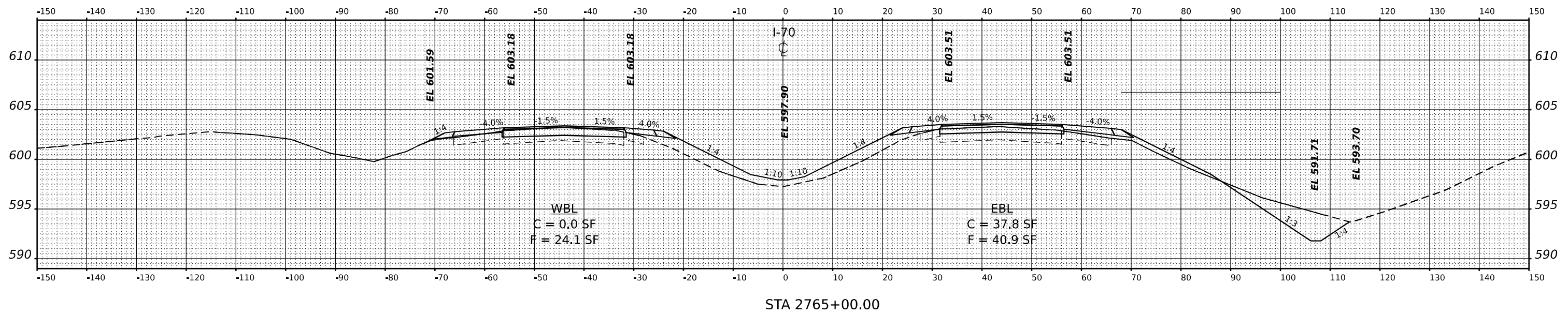
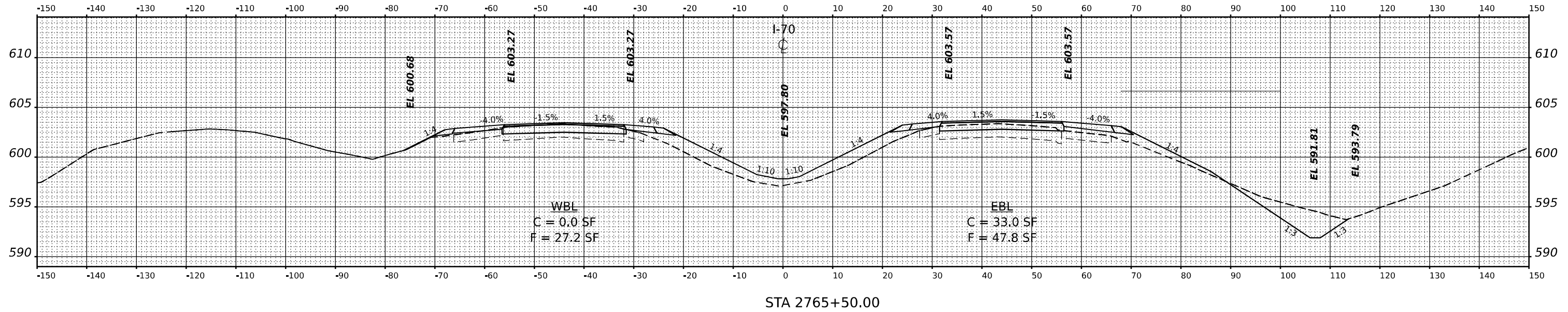
CROSS SECTIONS			
SCALE: N.T.S.	SHEET	OF SHEETS	STA.

F.A.I. RTE.	SECTION	COUNTY	TOTAL SHEETS	SHEET NO.
70	(25+1, 25-5) R	EFFINGHAM	790	757
				CONTRACT NO. 74599
ILLINOIS				FED. AID PROJECT

BY		DATE	
FINAL SURVEY	SURVEYED	PLOTTED	
NOTE BOOK	TEMPLATE	AREAS	CHECKED
NO.			

BY		DATE	
ORIGINAL SURVEY	SURVEYED	PLOTTED	
NOTE BOOK	TEMPLATE	AREAS	CHECKED
NO.			

MODEL: F:\1 - 2765+00\RD R3  
 FILE NAME: p:\work\m\j\2765+00\2765+50\2765+50.DWG  
 PROJECT: 2013 - BDT DTB 1974S 170 Road\2765+50\2765+50.DWG



USER NAME	ts@igle	DESIGNED	-	REVISED	-
		DRAWN	-	REVISED	-
PLOT SCALE	0.16666667 / in.	CHECKED	-	REVISED	-
PLOT DATE	3/16/2022	DATE	-	REVISED	-

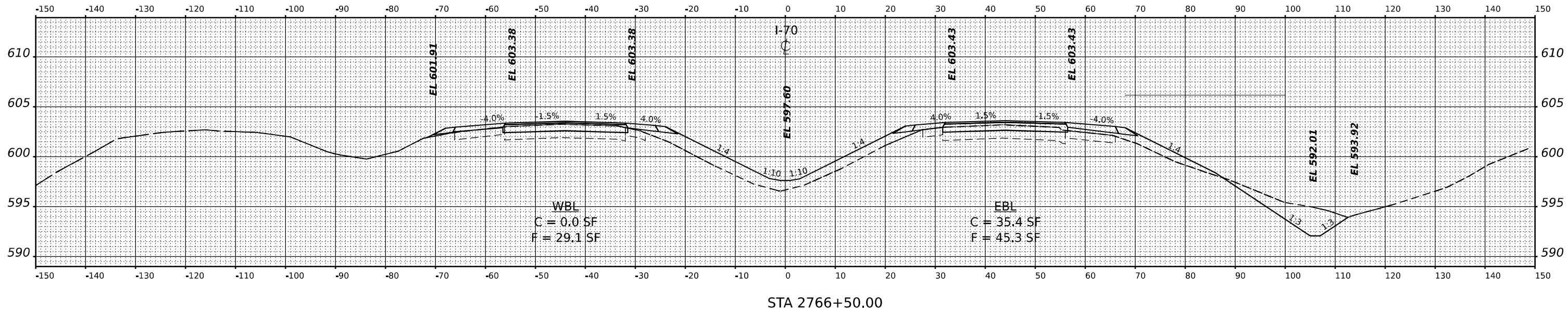
STATE OF ILLINOIS  
 DEPARTMENT OF TRANSPORTATION

CROSS SECTIONS

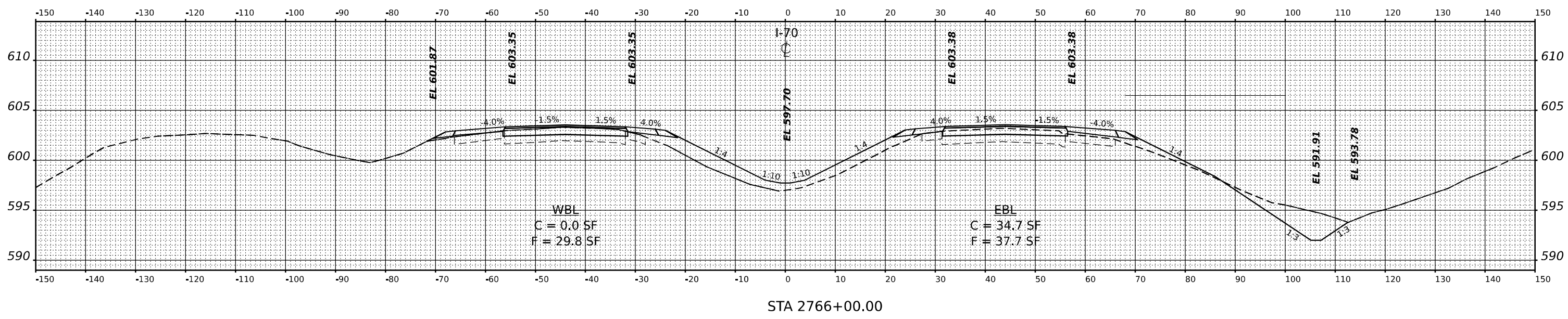
SCALE: N.T.S. SHEET OF SHEETS STA.

F.A.I. RTE.	SECTION	COUNTY	TOTAL SHEETS	SHEET NO.
70	(25+1, 25-5) R	EFFINGHAM	790	758
CONTRACT NO. 74599				
ILLINOIS FED. AID PROJECT				

DATE	
BY	
SURVEYED	
PLOTTED	
TEMPLATE	
NOTE BOOK	
AREAS	
AREAS CHECKED	



DATE	
BY	
SURVEYED	
PLOTTED	
TEMPLATE	
NOTE BOOK	
AREAS	
AREAS CHECKED	



USER NAME	tsingle	DESIGNED	-	REVISED	-
		DRAWN	-	REVISED	-
PLOT SCALE	0.16666667 / in.	CHECKED	-	REVISED	-
PLOT DATE	3/16/2022	DATE	-	REVISED	-

**STATE OF ILLINOIS  
DEPARTMENT OF TRANSPORTATION**

**CROSS SECTIONS**

SCALE: N.T.S.    SHEET    OF    SHEETS    STA.

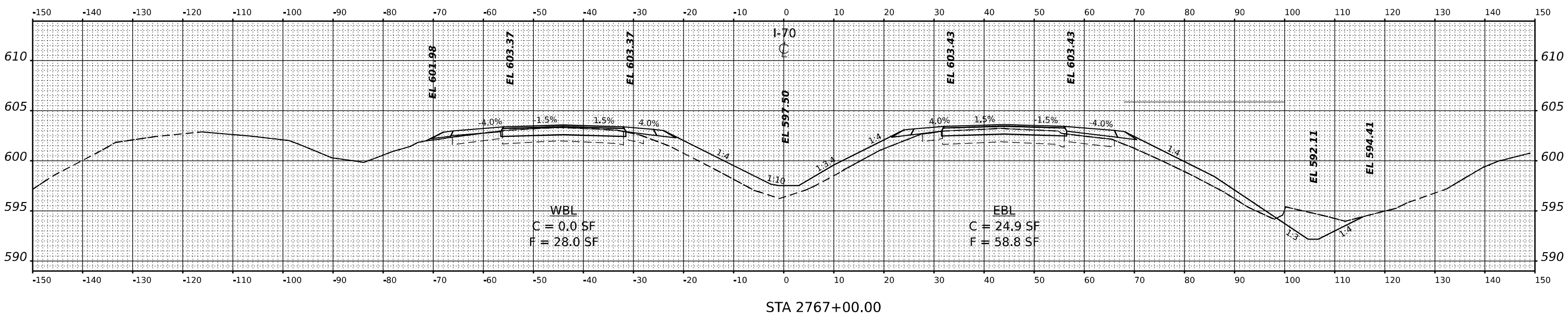
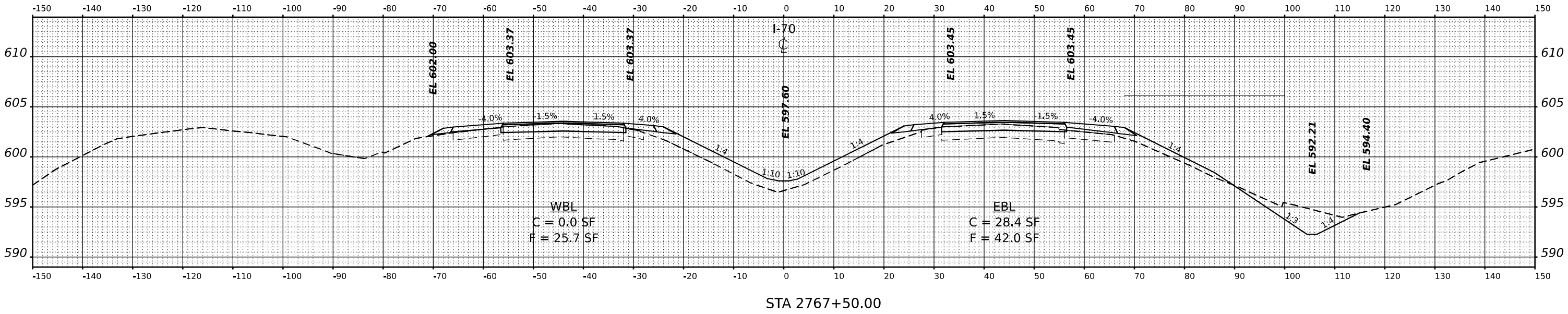
F.A.I. RTE.	SECTION	COUNTY	TOTAL SHEETS	SHEET NO.
70	(25-4+1, 25-5) R	EFFINGHAM	790	759
CONTRACT NO. 74599				
ILLINOIS FED. AID PROJECT				

MODEL: F:\1 - 2766+00.00 R3  
FILE NAME: p:\2766+00.00 R3\2766+00.00 R3\PROJECTS\2013 - BDOT DTB 1974S 1-10 Road\2766+00.00 R3\LOT\CAD\_Sheets\074599\2766+00.00 R3.dwg

DATE	
BY	
SURVEYED	
PLOTTED	
NOTE BOOK	
TEMPLATE	
AREAS	
AREAS CHECKED	

DATE	
BY	
SURVEYED	
PLOTTED	
NOTE BOOK	
TEMPLATE	
AREAS	
AREAS CHECKED	

MODEL: I71 - 2767+00.00 R3  
 FILE NAME: p:\2020\2020\2020\2020\PROJECTS\2020\PROJECTS\2013 - BDOT DTB\137455 - I-70\Roadwork\LOT\CAD\_Sheets\7159\Sheet\CS17.pcd



USER NAME	tsingle	DESIGNED	-	REVISED	-
		DRAWN	-	REVISED	-
PLOT SCALE	0.16666667 1/in.	CHECKED	-	REVISED	-
PLOT DATE	3/16/2022	DATE	-	REVISED	-

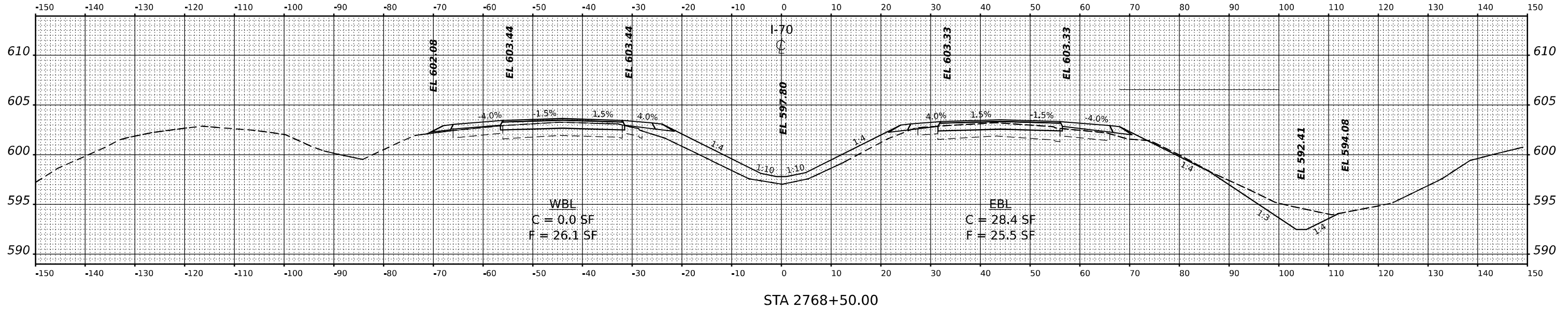
**STATE OF ILLINOIS  
 DEPARTMENT OF TRANSPORTATION**

**CROSS SECTIONS**

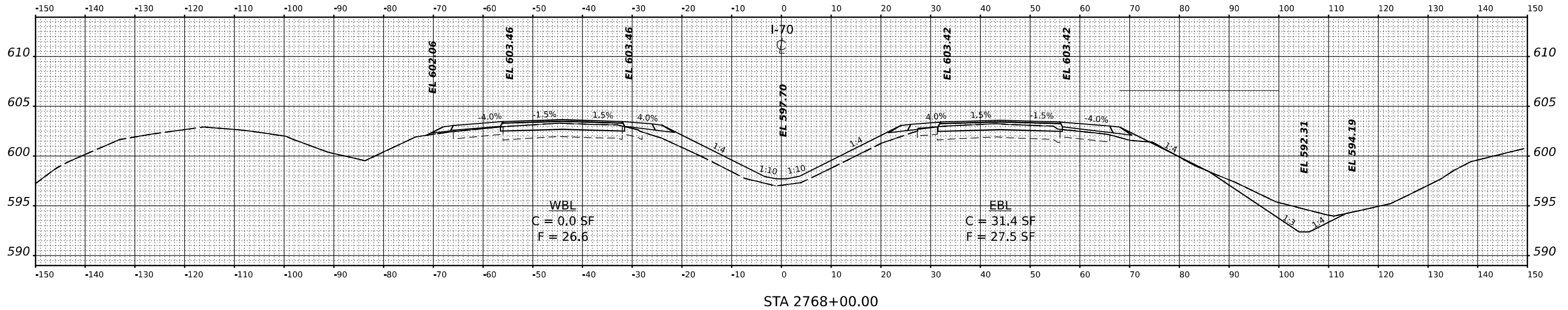
SCALE: N.T.S. SHEET OF SHEETS STA.

F.A.I. RTE.	SECTION	COUNTY	TOTAL SHEETS	SHEET NO.
70	(25+1, 25-5) R	EFFINGHAM	790	760
CONTRACT NO. 74599				
ILLINOIS FED. AID PROJECT				

FINAL SURVEY	SURVEYED	DATE
NOTE BOOK	PLOTTED	
NO.	TEMPLATE	
	AREAS	
	CHECKED	



ORIGINAL SURVEY	SURVEYED	DATE
NOTE BOOK	PLOTTED	
NO.	TEMPLATE	
	AREAS	
	CHECKED	



MODEL: F:\1 - 2768+00.R3  
 FILE NAME: p:\bhammer\jerry\2022\2768+00\2768+00\LOT10\LOT10.DWG

USER NAME	ts@igle	DESIGNED	-	REVISED	-
PLOT SCALE	0.16666667' / in.	DRAWN	-	REVISED	-
PLOT DATE	3/16/2022	CHECKED	-	REVISED	-
		DATE	-	REVISED	-

**STATE OF ILLINOIS  
 DEPARTMENT OF TRANSPORTATION**

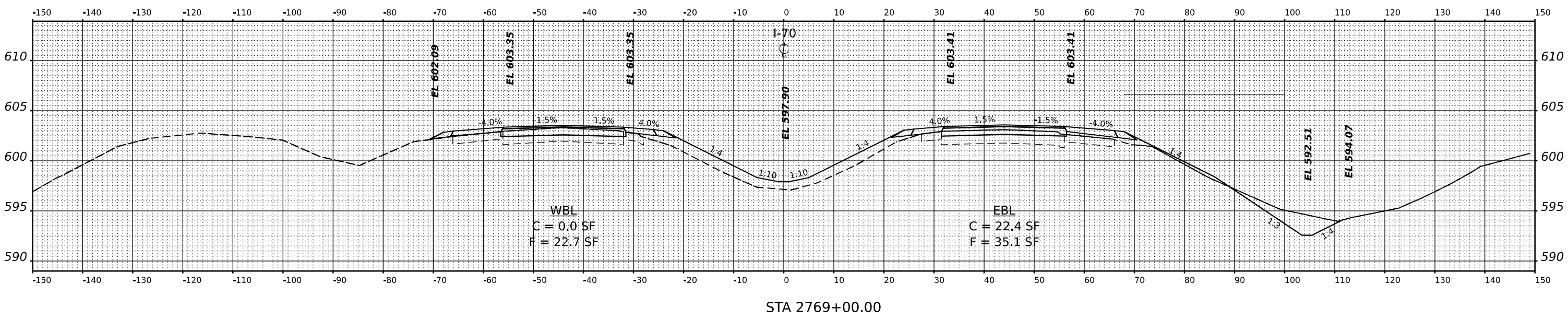
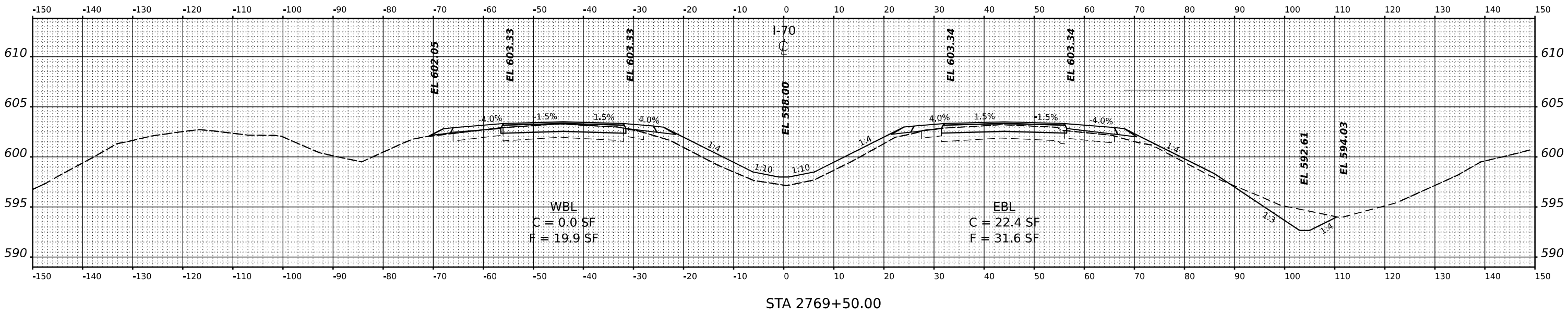
CROSS SECTIONS			
SCALE: N.T.S.	SHEET	OF	SHEETS
			STA.

F.A.I. RTE.	SECTION	COUNTY	TOTAL SHEETS	SHEET NO.
70	(25-4+1, 25-5) R	EFFINGHAM	790	761
				CONTRACT NO. 74599
				ILLINOIS FED. AID PROJECT

DATE	
BY	
SURVEYED	
PLOTTED	
NOTE BOOK	
TEMPLATE	
AREAS	
AREAS CHECKED	

DATE	
BY	
SURVEYED	
PLOTTED	
NOTE BOOK	
TEMPLATE	
AREAS	
AREAS CHECKED	

MODEL: F:\1 - 2769-ROAD R3  
 FILE NAME: p:\2769-ROAD R3\2769-ROAD R3\PROJECTS\2013 - BDOT D7 P1B - 197455 - I-70 Roadwork\LOT101\CAD\_Sheets\74599\Sheet74599.dwg



USER NAME	ts@idg	DESIGNED	-	REVISED	-
		DRAWN	-	REVISED	-
PLOT SCALE	0.16666667 / in.	CHECKED	-	REVISED	-
PLOT DATE	3/16/2022	DATE	-	REVISED	-

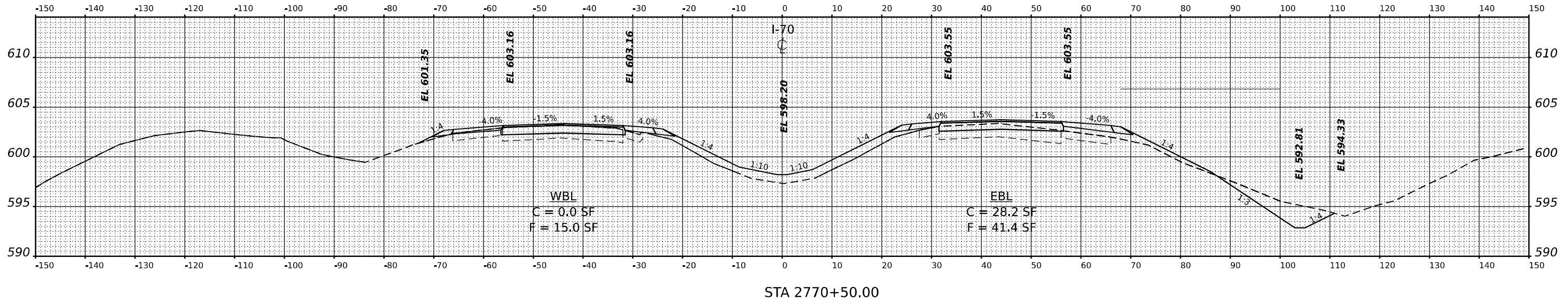
**STATE OF ILLINOIS  
 DEPARTMENT OF TRANSPORTATION**

**CROSS SECTIONS**

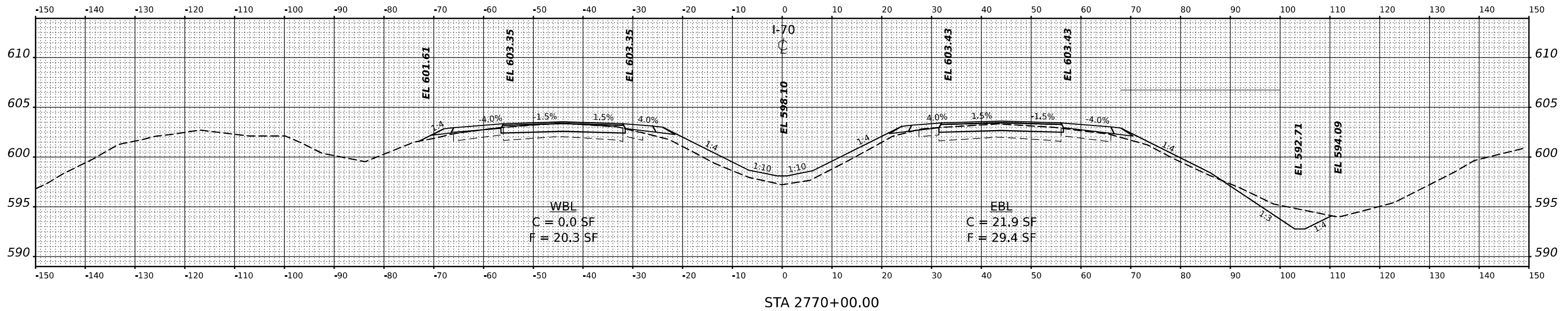
SCALE: N.T.S. SHEET OF SHEETS STA.

F.A.I. RTE.	SECTION	COUNTY	TOTAL SHEETS	SHEET NO.
70	(25+1, 25-5) R	EFFINGHAM	790	762
CONTRACT NO. 74599				
ILLINOIS FED. AID PROJECT				

DATE	
BY	
SURVEYED	
PLOTTED	
TEMPLATE	
NOTE BOOK	
AREAS	
AREAS CHECKED	



DATE	
BY	
SURVEYED	
PLOTTED	
TEMPLATE	
NOTE BOOK	
AREAS	
AREAS CHECKED	



MODEL: IPI - 2770+00.00 R3  
FILE NAME: p:\2770+00.00 R3

USER NAME	tsingle	DESIGNED	-	REVISED	-
		DRAWN	-	REVISED	-
PLOT SCALE	0.16666667 1/in.	CHECKED	-	REVISED	-
PLOT DATE	3/16/2022	DATE	-	REVISED	-

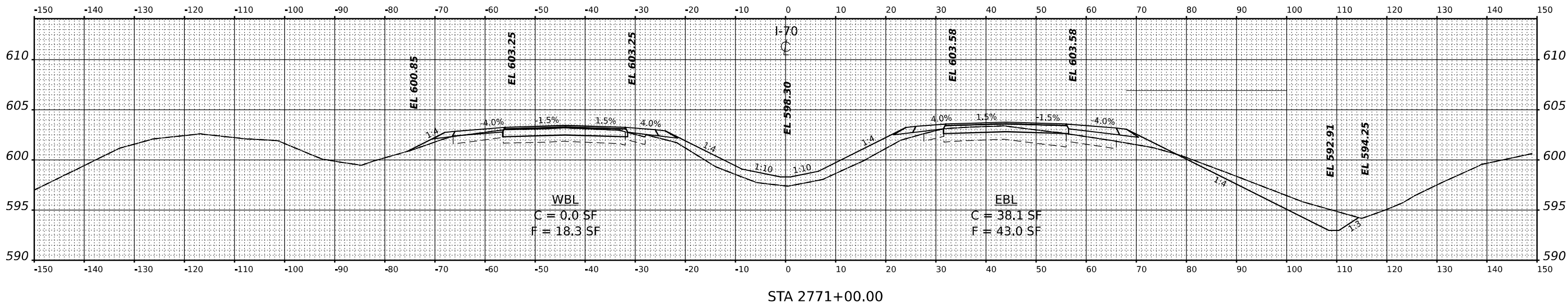
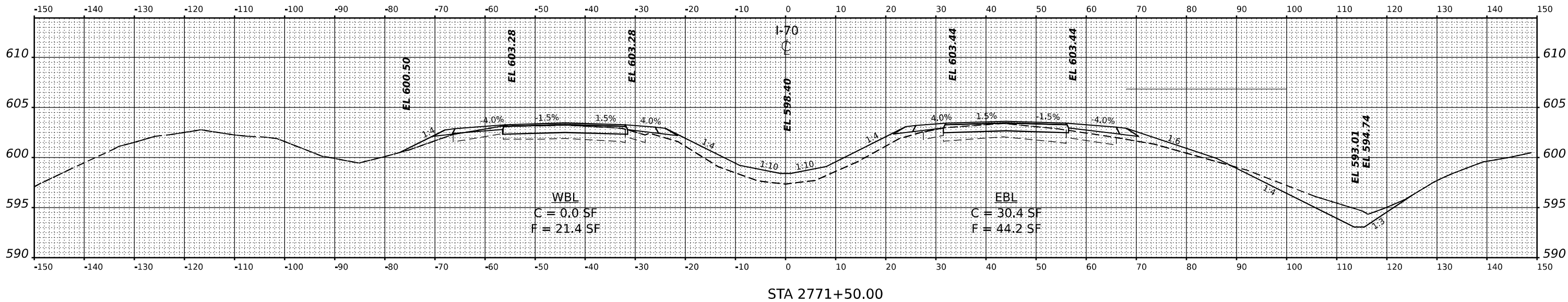
**STATE OF ILLINOIS  
DEPARTMENT OF TRANSPORTATION**

**CROSS SECTIONS**

SCALE: N.T.S. SHEET OF SHEETS STA.

F.A.I. RTE.	SECTION	COUNTY	TOTAL SHEETS	SHEET NO.
70	(25+1, 25-5) R	EFFINGHAM	790	763
CONTRACT NO. 74599				
ILLINOIS FED. AID PROJECT				

FINAL SURVEY NO.	DATE
SURVEYED	
PLOTTED	
TEMPLATE	
AREAS	
AREAS CHECKED	



ORIGINAL SURVEY NO.	DATE
SURVEYED	
PLOTTED	
TEMPLATE	
AREAS	
AREAS CHECKED	

MODEL: P71 - 2771+00.00 R3  
FILE NAME: p:\2020\2020\Illinois\2020\2020\PROJECTS\2013 - BDOT DTB 1974S R-10\Roadwork\LOT10CAD\_Sheets\074594\WblCS1a.dwg

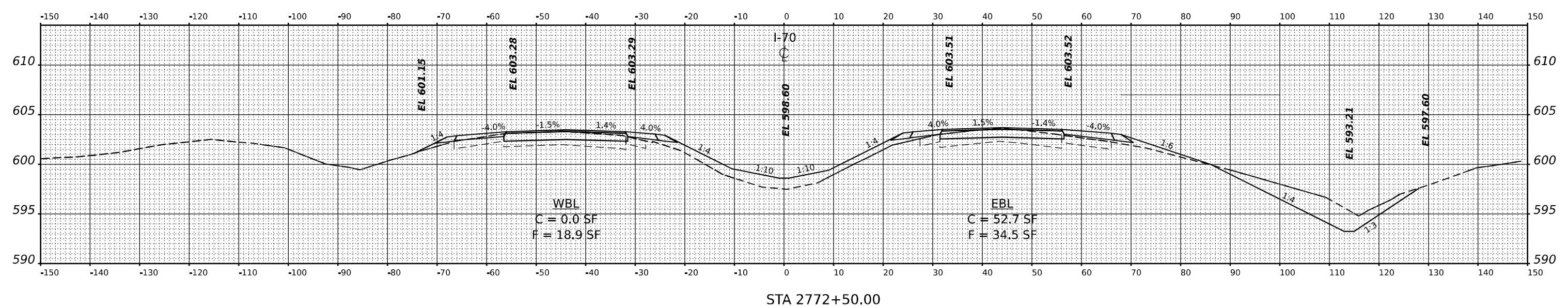
USER NAME: tsangle	DESIGNED -	REVISED -
	DRAWN -	REVISED -
PLOT SCALE: 0.16666667' / 1"	CHECKED -	REVISED -
PLOT DATE: 3/16/2022	DATE -	REVISED -

**STATE OF ILLINOIS  
DEPARTMENT OF TRANSPORTATION**

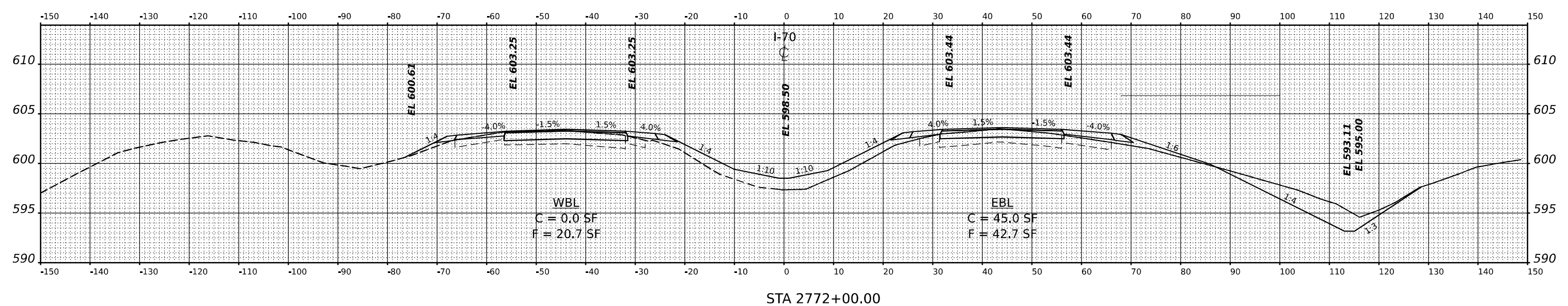
<b>CROSS SECTIONS</b>				
F.A.I. RTE. 70	SECTION (25+1, 25-5) R	COUNTY EFFINGHAM	TOTAL SHEETS 790	SHEET NO. 764
SCALE: N.T.S.	SHEET	OF SHEETS	STA.	CONTRACT NO. 74599
		ILLINOIS FED. AID PROJECT		



FINAL SURVEY NO.	SURVEYED AREAS	BY	DATE
PLOTTED	PLOTTED		
TEMPLATE	TEMPLATE		
AREAS	AREAS		
CHECKED	CHECKED		



ORIGINAL SURVEY NO.	SURVEYED AREAS	BY	DATE
PLOTTED	PLOTTED		
TEMPLATE	TEMPLATE		
AREAS	AREAS		
CHECKED	CHECKED		



MODEL: P1 - 2772+00.00 R3  
 FILE NAME: p:\work\mtd\2020\2020\PROJECTS\2020\PROJECTS\2013 - BDOT DT PB 1974S 1-10 Ruckelshaus\LOT1\CAD\_Sheets\074599\mtd\_S17.pcd

USER NAME	DESIGNED	REVISIONS
ts@angle	-	-
DRAWN	-	REVISIONS
CHECKED	-	REVISIONS
PLOT DATE	DATE	REVISIONS
3/16/2022	-	-

**STATE OF ILLINOIS  
 DEPARTMENT OF TRANSPORTATION**

**CROSS SECTIONS**

SCALE: N.T.S. SHEET OF SHEETS STA.

F.A.I. RTE.	SECTION	COUNTY	TOTAL SHEETS	SHEET NO.
70	(25+1, 25-5) R	EFFINGHAM	790	765
CONTRACT NO. 74599				
ILLINOIS FED. AID PROJECT				



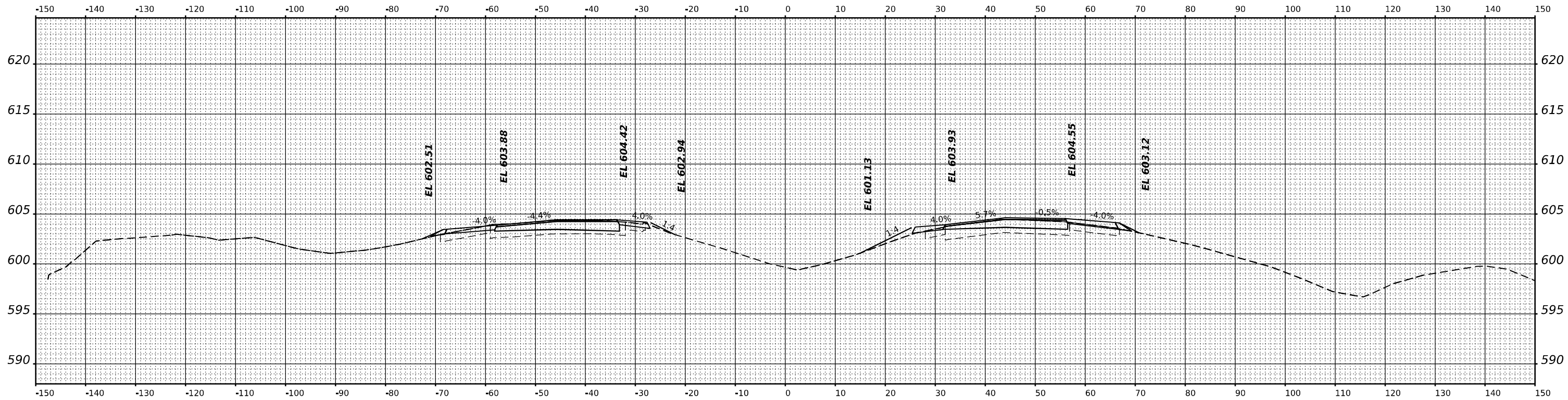






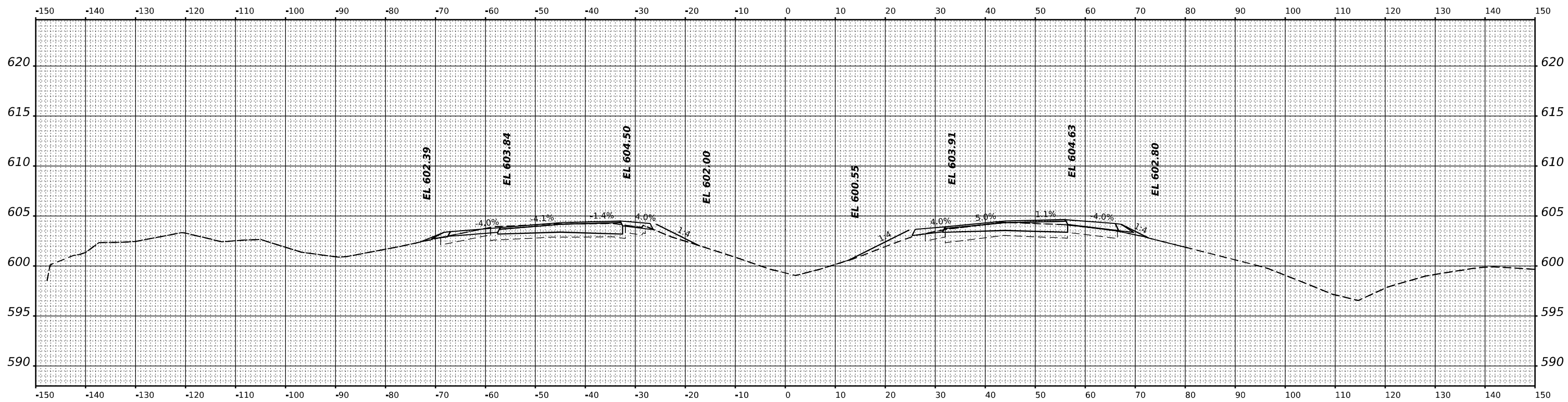


FINAL SURVEY NO.	SURVEYED	DATE
NOTE BOOK	PLOTTED	
AREAS CHECKED	TEMPLATE	
	AREAS CHECKED	



STA 17+00.00

ORIGINAL SURVEY NO.	SURVEYED	DATE
NOTE BOOK	PLOTTED	
AREAS CHECKED	TEMPLATE	
	AREAS CHECKED	



STA 16+50.00

MODEL: I71 - 16+50.00 R4  
 FILE NAME: p:\2020\mws\p01\Documents\BFW\PROJECTS\2020 PROJECTS\2013 - DOT D7 PB 197-25 I-70 Substation\DOT\CAD\_Sheets\I71\16+50.00\I71.dwg



USER NAME	teagle
PLOT SCALE	0.16666667" / in.
PLOT DATE	3/16/2022

DESIGNED	-
DRAWN	-
CHECKED	-
DATE	-

REVISED	-
REVISED	-
REVISED	-
REVISED	-

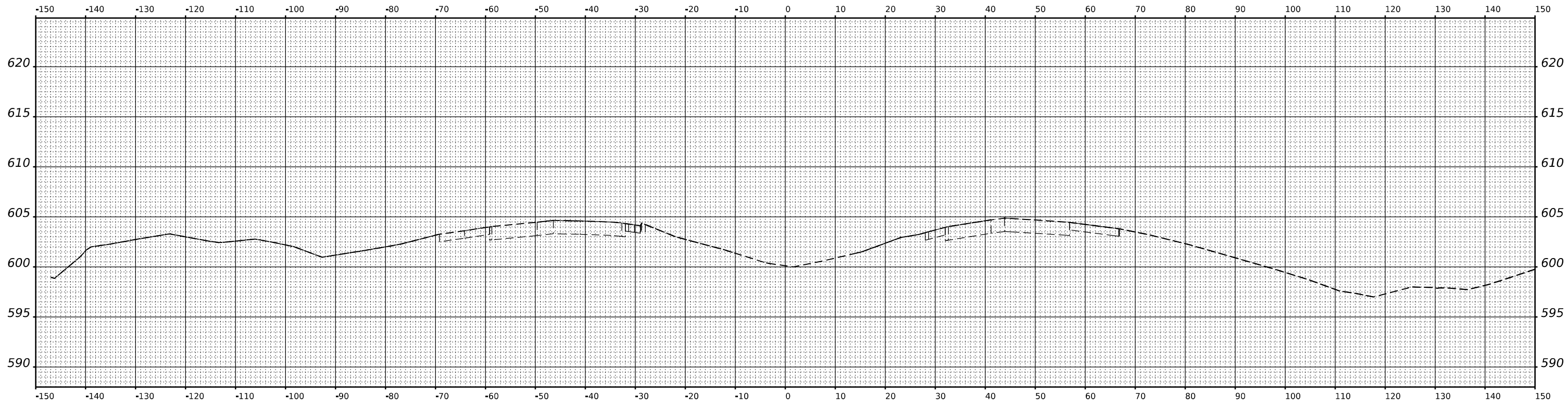
STATE OF ILLINOIS  
 DEPARTMENT OF TRANSPORTATION

I-70 CULVERT CROSS SECTIONS

SCALE: SHEET OF SHEETS STA.

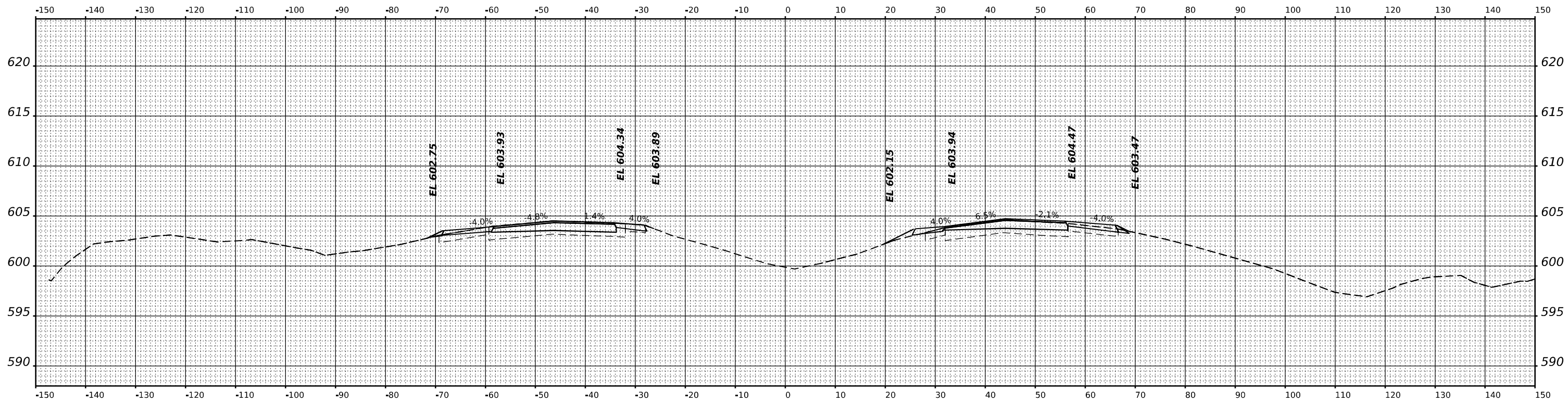
F.A. RTE.	SECTION	COUNTY	TOTAL SHEETS	SHEET NO.
			790	771
CONTRACT NO.				
ILLINOIS FED. AID PROJECT				

DATE	
BY	
SURVEYED	
PLOTTED	
TEMPLATE	
AREAS CHECKED	
NO.	



STA 18+00.00

DATE	
BY	
SURVEYED	
PLOTTED	
TEMPLATE	
AREAS CHECKED	
NO.	



STA 17+50.00

MODEL: I71-17+50.00 R4-1  
 FILE NAME: p:\2020\mws\p01\Documents\BFW\PROJECTS\2020 PROJECTS\20113 - DOT D7 PB 197-25 I-70 Substation\DOT\CAD\_Sheets\071599a\cxs\17+50.rvt



USER NAME	tsagle	DESIGNED	-	REVISED	-
PLOT SCALE	0.16666667"/in.	DRAWN	-	REVISED	-
PLOT DATE	3/16/2022	CHECKED	-	REVISED	-
		DATE	-	REVISED	-

STATE OF ILLINOIS  
 DEPARTMENT OF TRANSPORTATION

I-70 CULVERT CROSS SECTIONS

SCALE: SHEET OF SHEETS STA.

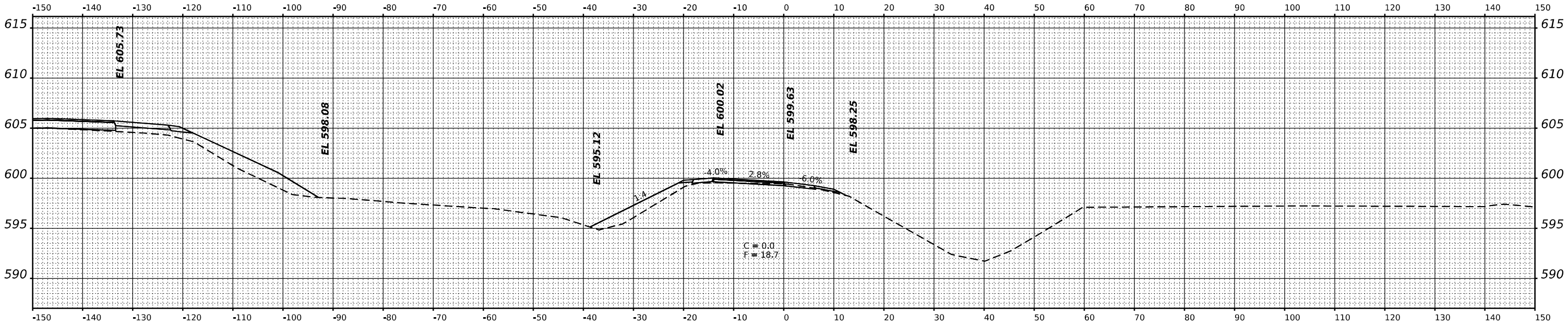
F.A. RTE.	SECTION	COUNTY	TOTAL SHEETS	SHEET NO.
			790	772
CONTRACT NO.				
ILLINOIS FED. AID PROJECT				



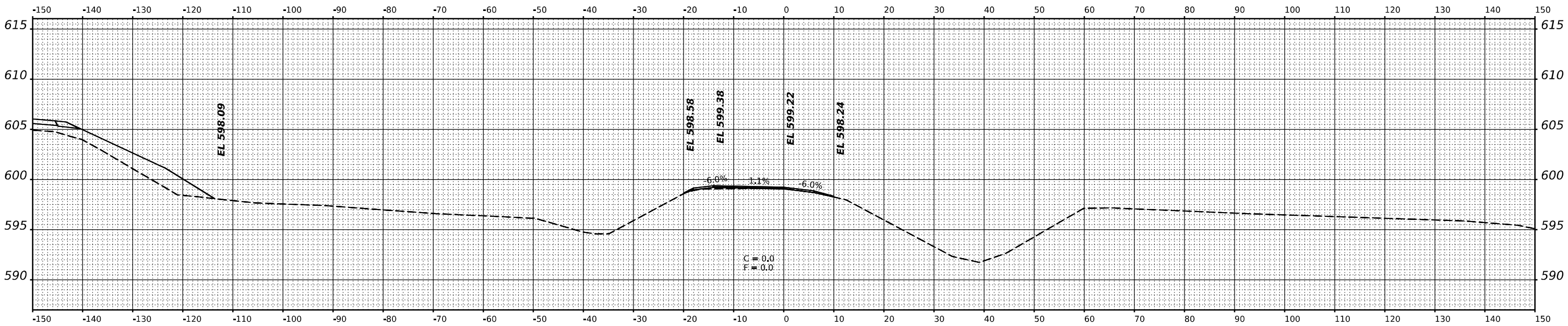
DATE	
BY	
SURVEYED	
PLOTTED	
TEMPLATE	
AREAS	
CHECKED	
NO.	

DATE	
BY	
SURVEYED	
PLOTTED	
TEMPLATE	
AREAS	
CHECKED	
NO.	

MODEL: P:\LA\407+00.00 (Sheet)  
 FILE NAME: p:\la\407+00.00 (Sheet)\Documents\BFW\PROJECTS\2020 PROJECTS\2013 - DOT DT 11B 1914S 110 Ruckelshaus\DOTCAD\_Sheets\74599\CrossRamps.dwg



STA 407+50.00



STA 407+00.00



USER NAME	tsingle	DESIGNED	-	REVISED	-
PLOT SCALE	0.16666667' / in.	DRAWN	-	REVISED	-
PLOT DATE	3/16/2022	CHECKED	-	REVISED	-
		DATE	-	REVISED	-

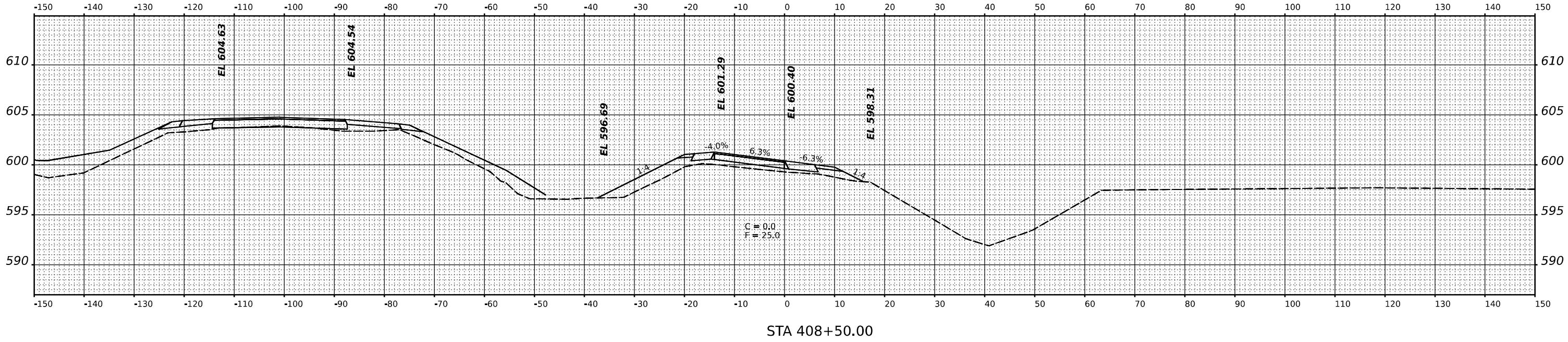
STATE OF ILLINOIS  
 DEPARTMENT OF TRANSPORTATION

CROSS SECTIONS  
 Ramps

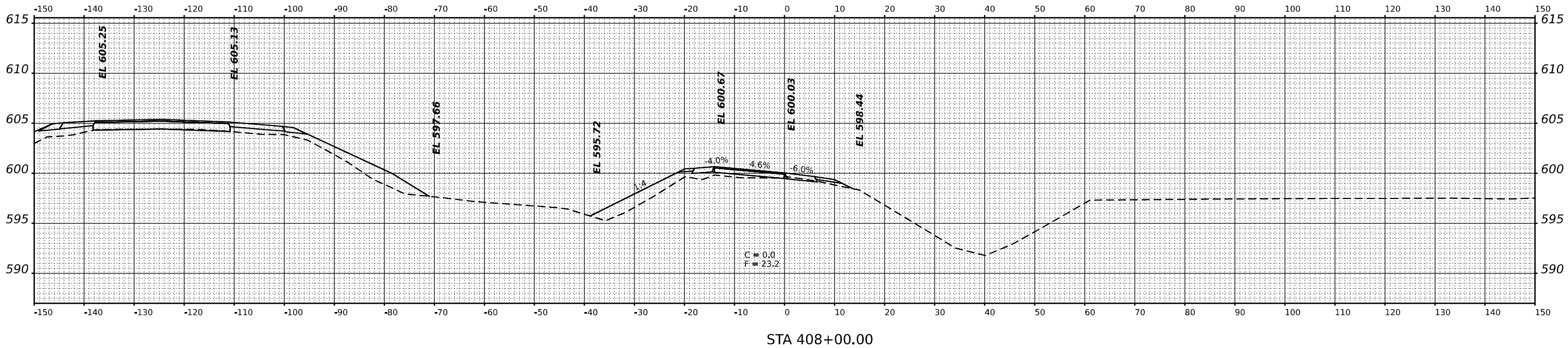
SCALE: N.T.S. SHEET 1 OF 18 SHEETS STA.

F.A.I. RTE.	SECTION	COUNTY	TOTAL SHEETS	SHEET NO.
70	(25+1, 25-5) R	EFFINGHAM	790	773
CONTRACT NO. 74599				
ILLINOIS FED. AID PROJECT				

FINAL SURVEY NO.	SURVEYED PLOTTED	DATE
NO.	TEMPLATE	
	AREAS CHECKED	
	AREAS CHECKED	



ORIGINAL SURVEY NO.	SURVEYED PLOTTED	DATE
NO.	TEMPLATE	
	AREAS CHECKED	
	AREAS CHECKED	



MODEL: P:\PLA\408+00+00.00 (Sheet)  
 FILE NAME: p:\plm\408+00+00.00.dwg



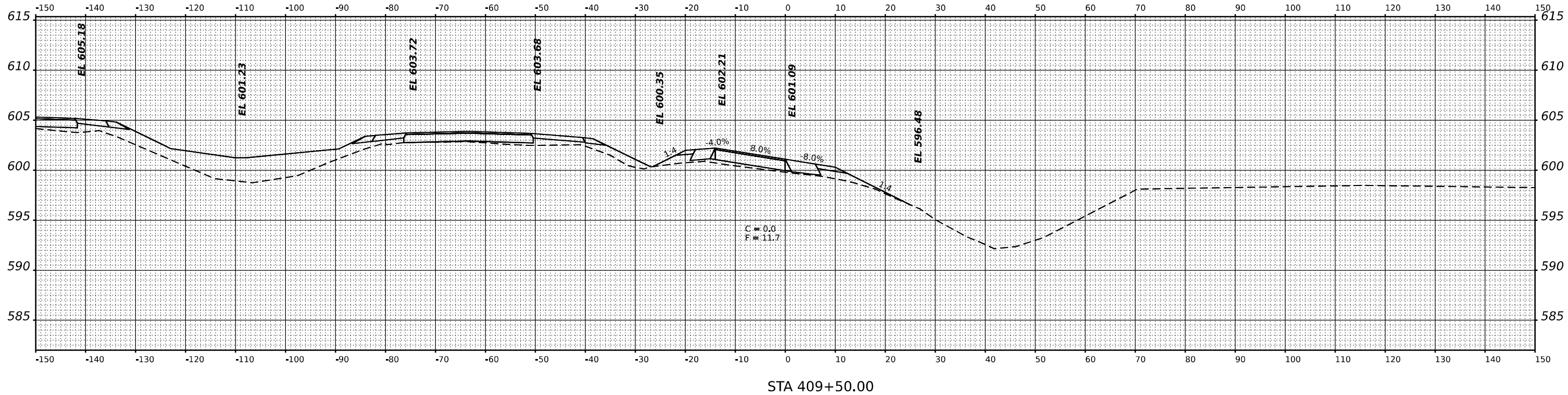
USER NAME	ts@bgl	DESIGNED	-	REVISED	-
PLOT SCALE	1" = 40.000'	DRAWN	-	REVISED	-
PLOT DATE	3/16/2022	CHECKED	-	REVISED	-
		DATE	-	REVISED	-

STATE OF ILLINOIS  
 DEPARTMENT OF TRANSPORTATION

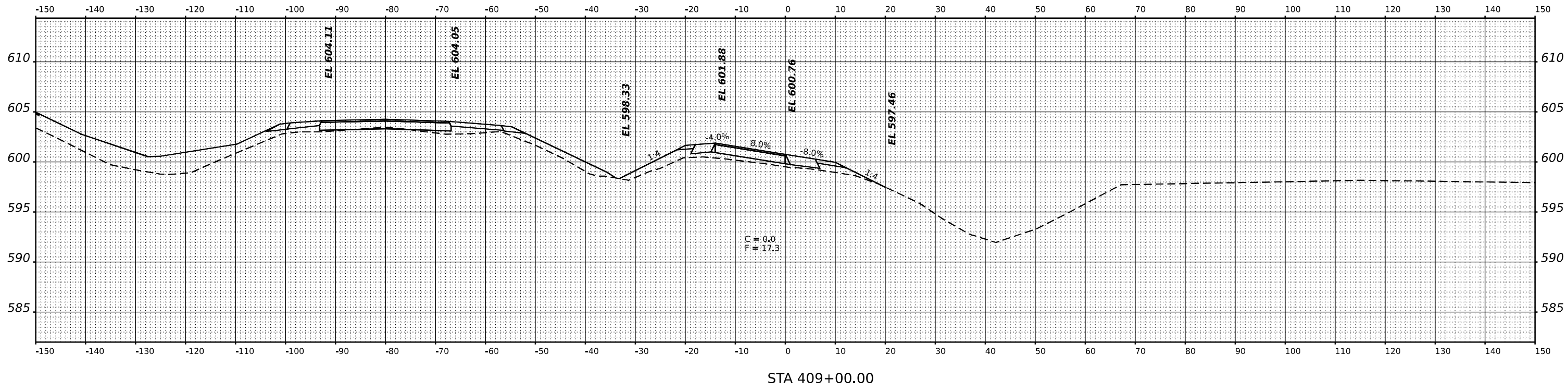
CROSS SECTIONS			
Ramps			
SCALE: N.T.S.	SHEET 2	OF 18 SHEETS	STA.

F.A.I. RTE.	SECTION	COUNTY	TOTAL SHEETS	SHEET NO.
70	(25+1, 25-5) R	EFFINGHAM	790	774
CONTRACT NO. 74599				
ILLINOIS FED. AID PROJECT				

DATE	
BY	
SURVEYED	
PLOTTED	
TEMPLATE	
NOTE BOOK	
AREAS CHECKED	
NO.	



DATE	
BY	
SURVEYED	
PLOTTED	
TEMPLATE	
NOTE BOOK	
AREAS CHECKED	
NO.	



MODEL: P:\LA\409+00.00 (Sheet)  
 FILE NAME: p:\la\409+00.00 (Sheet).dwg



USER NAME	ts@bgl	DESIGNED	-	REVISED	-
PLOT SCALE	0.16666667' / in.	DRAWN	-	REVISED	-
PLOT DATE	3/16/2022	CHECKED	-	REVISED	-
		DATE	-	REVISED	-

STATE OF ILLINOIS  
 DEPARTMENT OF TRANSPORTATION

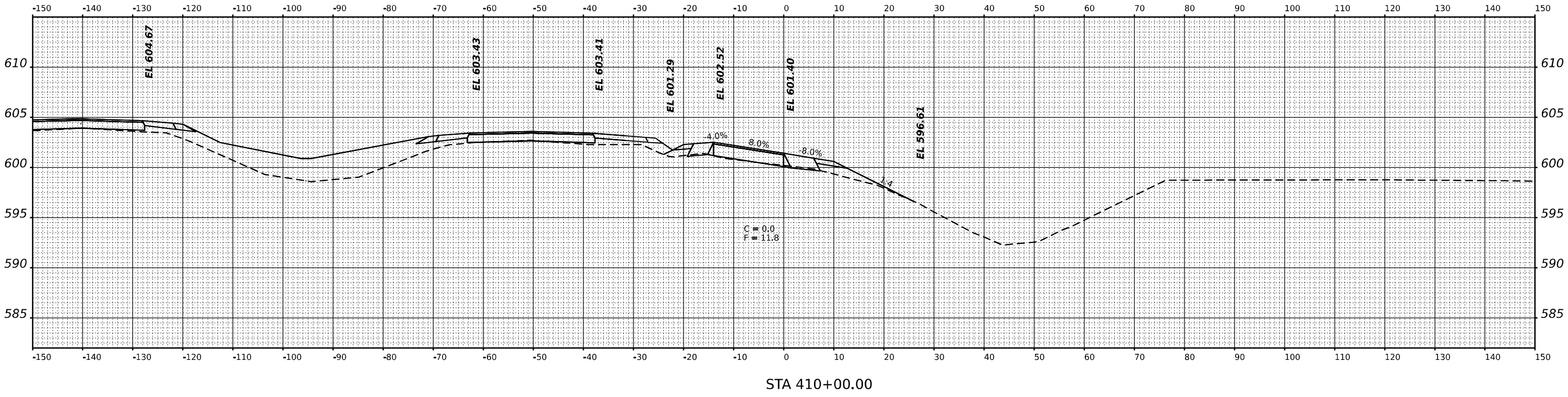
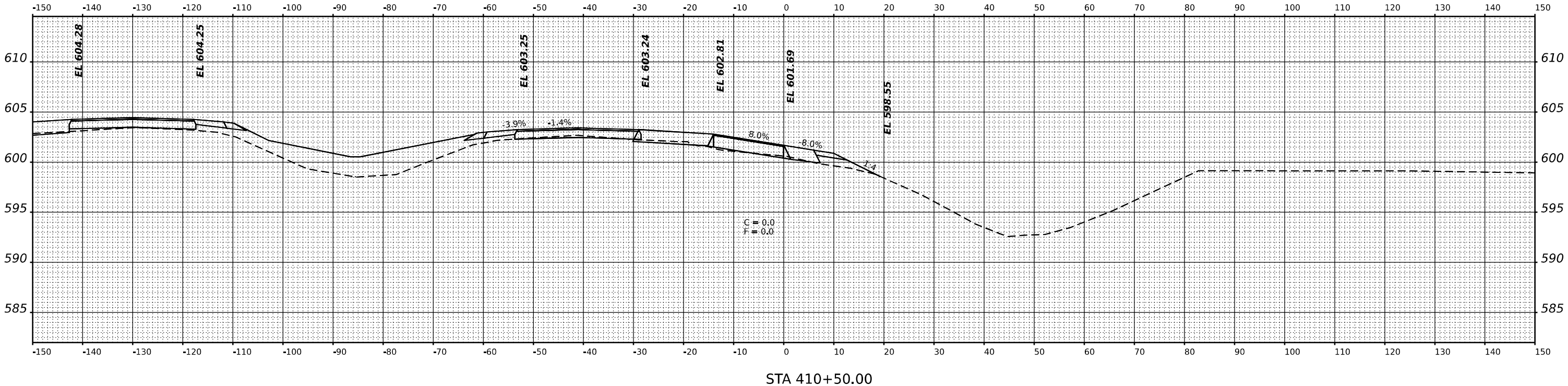
CROSS SECTIONS			
Ramps			
SCALE: N.T.S.	SHEET 3	OF 18 SHEETS	STA.

F.A.I. RTE.	SECTION	COUNTY	TOTAL SHEETS	SHEET NO.
70	(25+1, 25-5) R	EFFINGHAM	790	775
CONTRACT NO. 74599				
ILLINOIS FED. AID PROJECT				

BY	DATE

BY	DATE

MODEL: P:\ILA\11010000 (Sheet) PLOT DATE: 3/16/2022



USER NAME ■ ts@bfg	DESIGNED -	REVISED -
PLOT SCALE ■ 0.16666667' / in.	DRAWN -	REVISED -
PLOT DATE ■ 3/16/2022	CHECKED -	REVISED -
	DATE -	REVISED -

**STATE OF ILLINOIS  
DEPARTMENT OF TRANSPORTATION**

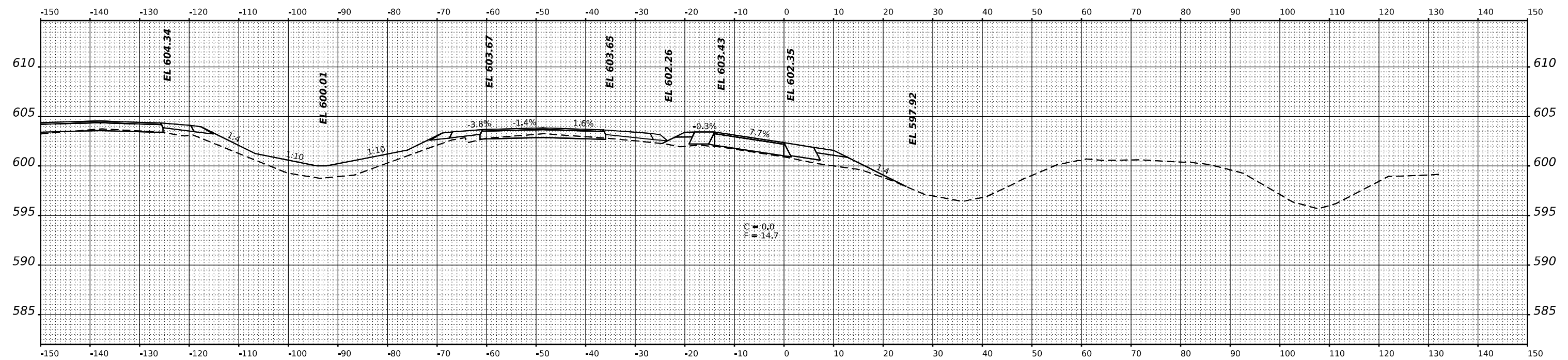
**CROSS SECTIONS  
Ramps**

SCALE: N.T.S. SHEET 4 OF 18 SHEETS STA.

F.A.I. RTE.	SECTION	COUNTY	TOTAL SHEETS	SHEET NO.
70	(25+1, 25-5) R	EFFINGHAM	790	776
CONTRACT NO. 74599				

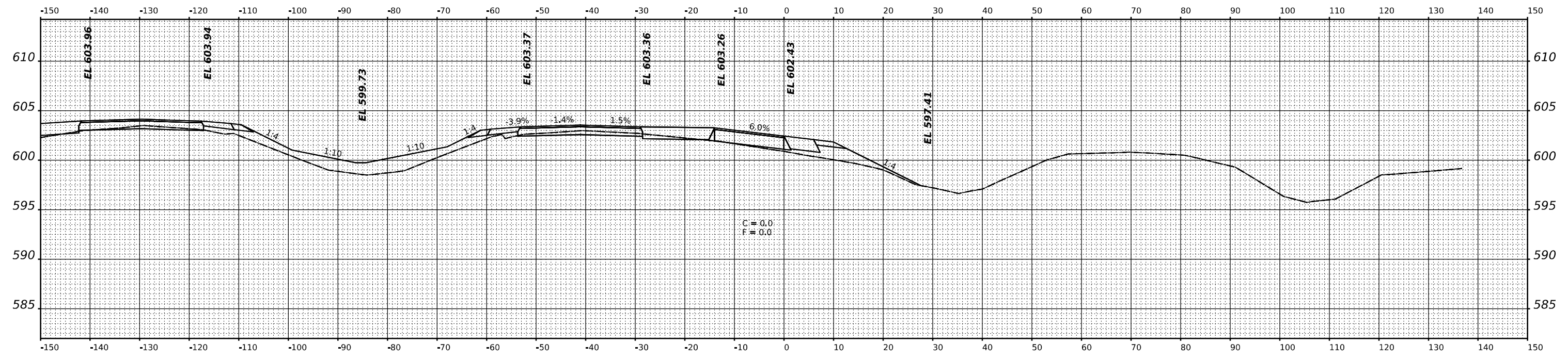
ILLINOIS FED. AID PROJECT

DATE	
BY	
SURVEYED	
PLOTTED	
TEMPLATE	
NOTE BOOK	
AREAS CHECKED	
NO.	



STA 426+50.00

DATE	
BY	
SURVEYED	
PLOTTED	
TEMPLATE	
NOTE BOOK	
AREAS CHECKED	
NO.	



STA 426+00.00

MODEL: P1811 - 426+00.00 (Sheet)  
 FILE NAME: p:\bwin\dwg\2022\11\11\PROJECTS\2022\PROJECTS\2021\DOT D1 P18 - 1811-AS 1-10 Ruckelshaus DOT\LOAD\_Sheets\174599-CrossRamps



USER NAME	tsingle
PLOT SCALE	0.16666667 / in.
PLOT DATE	3/16/2022

DESIGNED	-
DRAWN	-
CHECKED	-
DATE	-

REVISED	-
REVISED	-
REVISED	-
REVISED	-

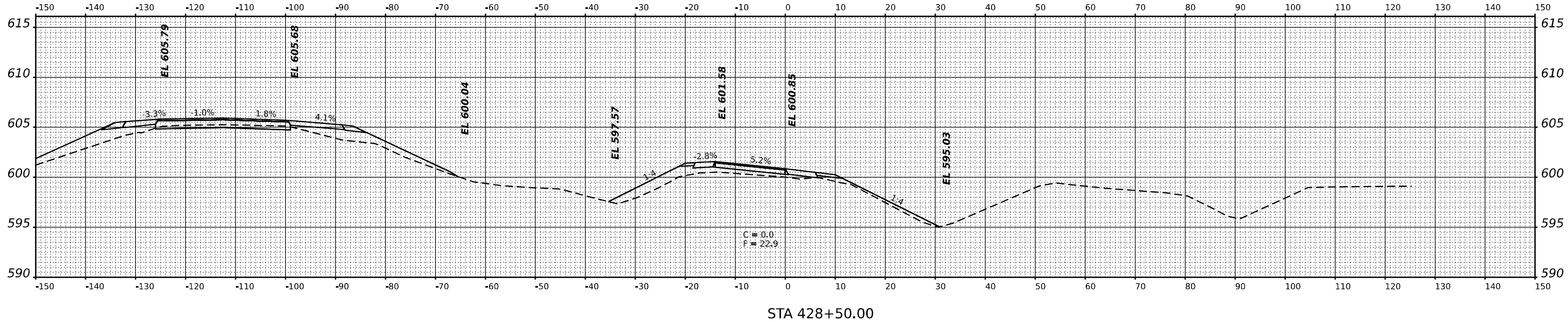
**STATE OF ILLINOIS  
DEPARTMENT OF TRANSPORTATION**

<b>CROSS SECTIONS</b>			
<b>Ramps</b>			
SCALE: N.T.S.	SHEET 5	OF 18 SHEETS	STA.

F.A.I. RTE.	SECTION	COUNTY	TOTAL SHEETS	SHEET NO.
70	(25+1, 25-5) R	EFFINGHAM	790	777
CONTRACT NO. 74599				
ILLINOIS FED. AID PROJECT				

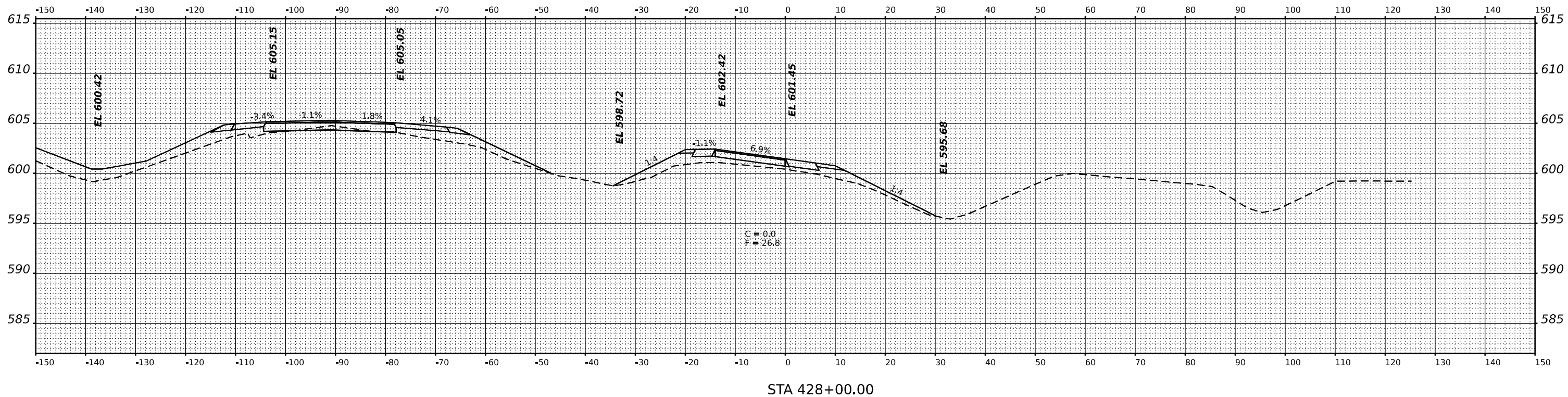


DATE	
BY	
FINAL SURVEY	
NOTE BOOK	
NO.	
SURVEYED	
PLOTTED	
TEMPLATE	
AREAS	
CHECKED	



STA 428+50.00

DATE	
BY	
ORIGINAL SURVEY	
NOTE BOOK	
NO.	
SURVEYED	
PLOTTED	
TEMPLATE	
AREAS	
CHECKED	



STA 428+00.00

MODEL: P1811 - 428+00.00 (Sheet)  
 FILE NAME: p:\2022\74599\Drawings\74599\74599-07-Ramps\74599-07-Ramps.dwg



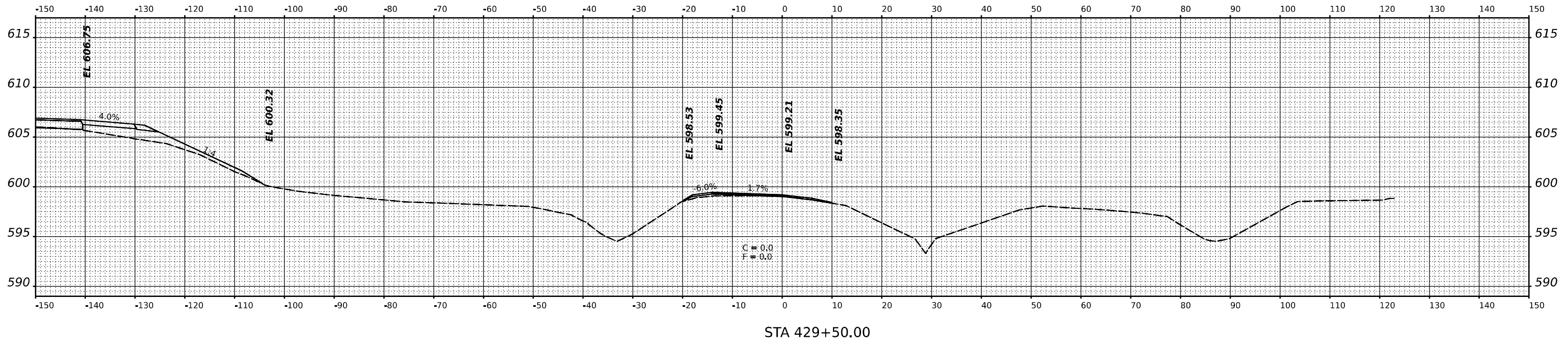
USER NAME	ts@bfi	DESIGNED	-	REVISED	-
PLOT SCALE	1/4" = 10'-0"	DRAWN	-	REVISED	-
PLOT DATE	3/16/2022	CHECKED	-	REVISED	-
		DATE	-	REVISED	-

STATE OF ILLINOIS  
 DEPARTMENT OF TRANSPORTATION

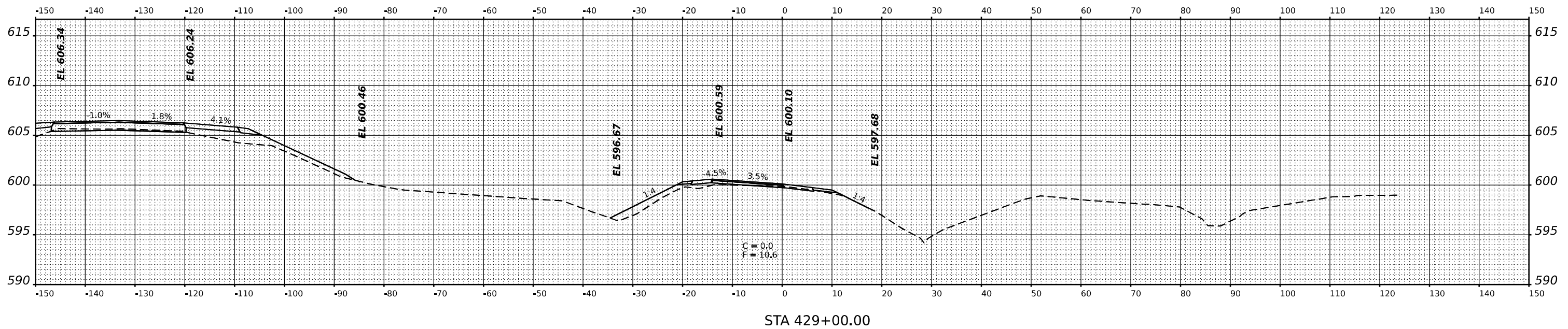
CROSS SECTIONS			
Ramps			
SCALE: N.T.S.	SHEET 7	OF 18 SHEETS	STA.

F.A.I. RTE.	SECTION	COUNTY	TOTAL SHEETS	SHEET NO.
70	(25+1, 25-5) R	EFFINGHAM	790	779
CONTRACT NO. 74599				
ILLINOIS FED. AID PROJECT				

FINAL SURVEY NO.	SURVEYED AREAS	DATE
NOTE BOOK NO.	PLOTTED TEMPLATE	
	AREAS CHECKED	



ORIGINAL SURVEY NO.	SURVEYED AREAS	DATE
NOTE BOOK NO.	PLOTTED TEMPLATE	
	AREAS CHECKED	



MODEL: PBL1 - 429+00.00 [Sheet]  
 FILE NAME: p:\blm\blm\429+00.00\Drawings\429+00.00\CrossSections\LOT10A\_D\_Sheets\074599-CrossRamps



USER NAME	tsingle
PLOT SCALE	0.16666667 / in.
PLOT DATE	3/16/2022

DESIGNED	-
DRAWN	-
CHECKED	-
DATE	-
REVISED	-
REVISED	-
REVISED	-
REVISED	-

STATE OF ILLINOIS  
 DEPARTMENT OF TRANSPORTATION

CROSS SECTIONS				
Ramps				
SCALE: N.T.S.	SHEET 8	OF 18 SHEETS	STA.	

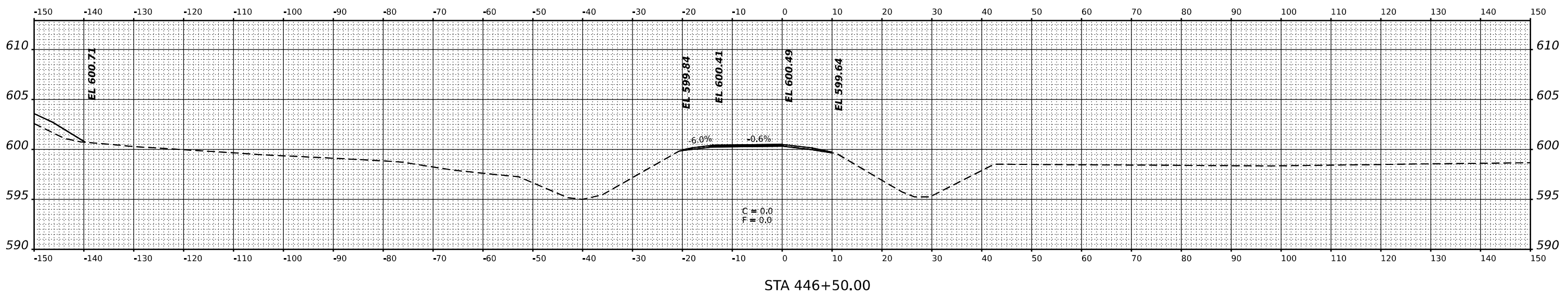
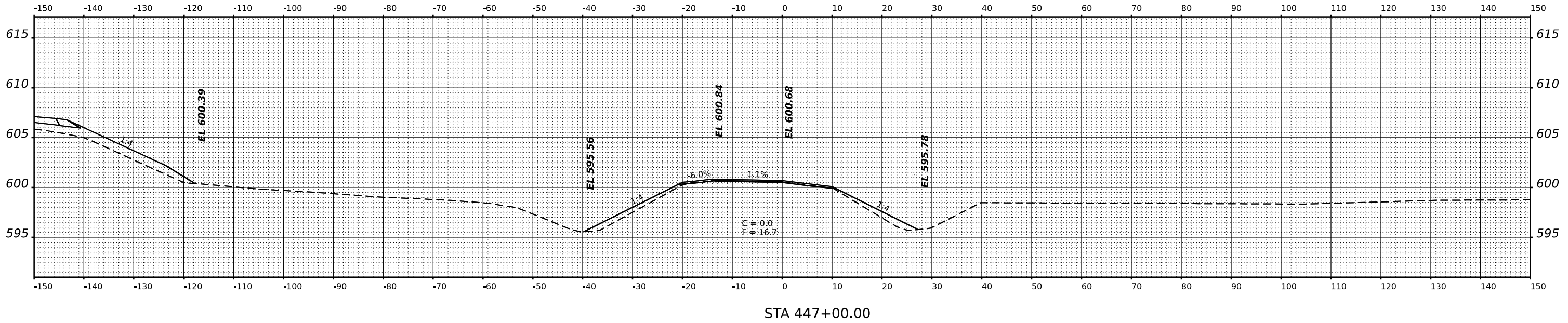
F.A.I. RTE.	SECTION	COUNTY	TOTAL SHEETS	SHEET NO.
70	(25+4-1, 25-5) R	EFFINGHAM	790	780
CONTRACT NO. 74599				
ILLINOIS FED. AID PROJECT				



DATE
BY
SURVEYED
PLOTTED
TEMPLATE
NOTE BOOK
AREAS
CHECKED
NO.
FINAL
SURVEY
NOTE BOOK
NO.

DATE
BY
SURVEYED
PLOTTED
TEMPLATE
NOTE BOOK
AREAS
CHECKED
NO.
ORIGINAL
SURVEY
NOTE BOOK
NO.

MODEL: PBLCT - 446-50.dwg [Sheet]  
 FILE NAME: p:\work\74599\74599\Drawings\74599\74599-09-CrossSections\LOT101\LOT101.dwg  
 PROJECT: 74599-09-CrossSections\LOT101\LOT101.dwg  
 USER: tsingle



USER NAME	tsingle
DESIGNED	-
DRAWN	-
CHECKED	-
DATE	-
PLOT SCALE	0.16666667 / in.
PLOT DATE	3/16/2022

DESIGNED	-
REVISD	-
DRAWN	-
REVISD	-
CHECKED	-
REVISD	-
DATE	-
REVISD	-

DESIGNED	-
REVISD	-
DRAWN	-
REVISD	-
CHECKED	-
REVISD	-
DATE	-
REVISD	-

**STATE OF ILLINOIS  
DEPARTMENT OF TRANSPORTATION**

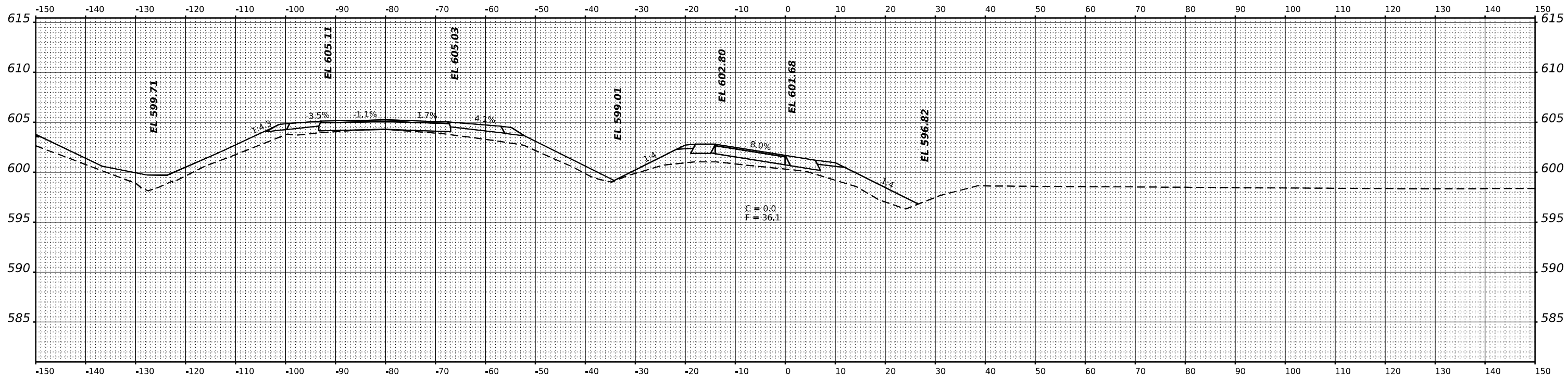
**CROSS SECTIONS  
Ramps**

SCALE: N.T.S. SHEET 9 OF 18 SHEETS STA.

F.A.I. RTE.	SECTION	COUNTY	TOTAL SHEETS	SHEET NO.
70	(25-4+1, 25-5) R	EFFINGHAM	790	781
CONTRACT NO. 74599				
ILLINOIS FED. AID PROJECT				

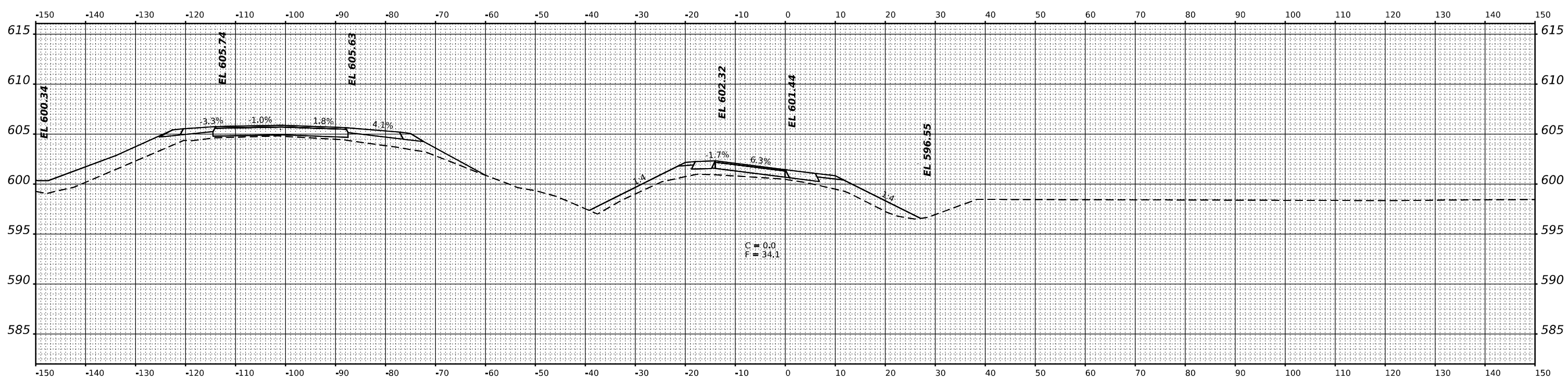


DATE	
BY	
SURVEYED	
PLOTTED	
TEMPLATE	
AREAS CHECKED	
NO.	



STA 449+00.00

DATE	
BY	
SURVEYED	
PLOTTED	
TEMPLATE	
AREAS CHECKED	
NO.	



STA 448+50.00

MODEL: PBLCT - 448-5000 (Sheet)  
 FILE NAME: p:\bham\jerry\2022\m\work\448-5000\448-5000.dwg



USER NAME	tsingle
PLOT SCALE	0.16666667 / in.
PLOT DATE	3/16/2022

DESIGNED	-
DRAWN	-
CHECKED	-
DATE	-
REVISED	-
REVISED	-
REVISED	-
REVISED	-

STATE OF ILLINOIS  
 DEPARTMENT OF TRANSPORTATION

CROSS SECTIONS  
 Ramps

SCALE: N.T.S. SHEET 11 OF 18 SHEETS STA.

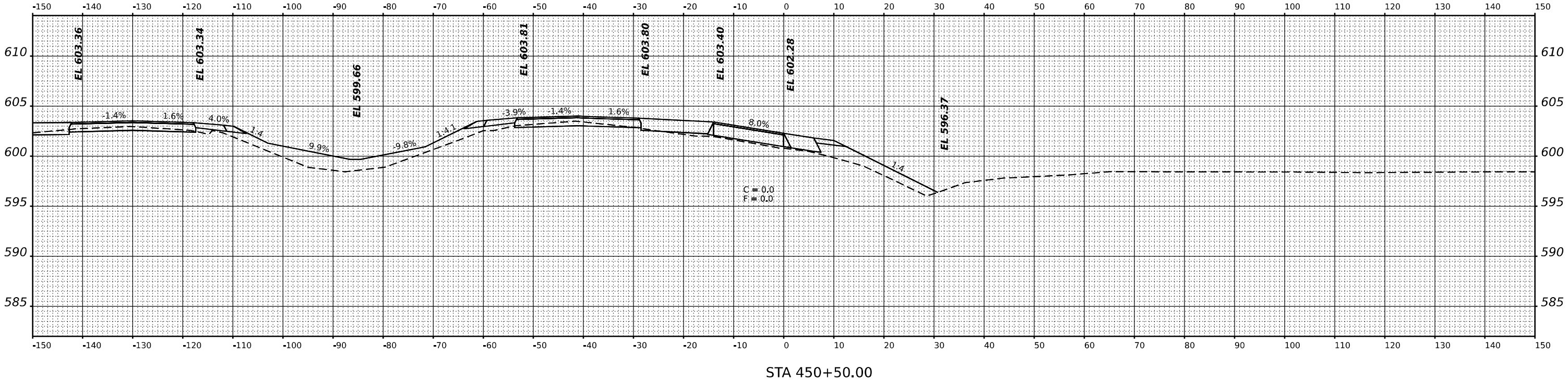
F.A.I. RTE.	SECTION	COUNTY	TOTAL SHEETS	SHEET NO.
70	(25+1, 25-5) R	EFFINGHAM	790	783
CONTRACT NO. 74599				
ILLINOIS FED. AID PROJECT				



FINAL SURVEY NO.	SURVEYED PLOTTED AREAS CHECKED	BY	DATE

ORIGINAL SURVEY NO.	SURVEYED PLOTTED AREAS CHECKED	BY	DATE

MODEL: PBLCT - 450+50.00 [Sheet] FILE NAME: p:\bham\jerry\2022\m\hwy\74599\2022\PROJECTS\2022\PROJECTS\2013 - DOT D1 P1B 197AS 1-10 Rubicon\DOT\CAD\_Sheets\74599\CompRamps.XS



**STATE OF ILLINOIS  
DEPARTMENT OF TRANSPORTATION**

**CROSS SECTIONS  
Ramps**

USER NAME	DESIGNED	REVISED
DRAWN	REVISION	
CHECKED	REVISION	
DATE	REVISION	

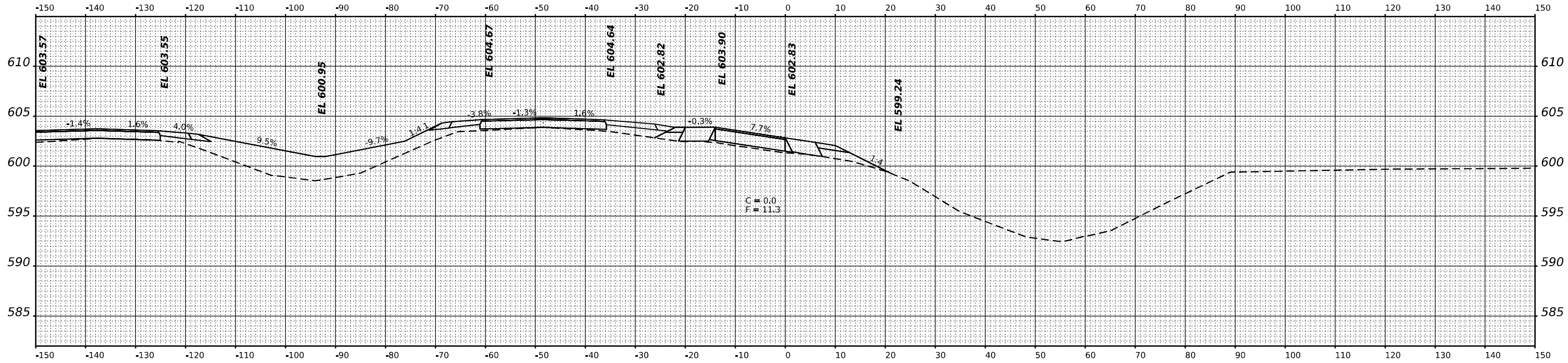
SCALE: N.T.S. SHEET 13 OF 18 SHEETS STA.

F.A.I. RTE.	SECTION	COUNTY	TOTAL SHEETS	SHEET NO.
70	(25+1, 25-5) R	EFFINGHAM	790	785
CONTRACT NO. 74599				



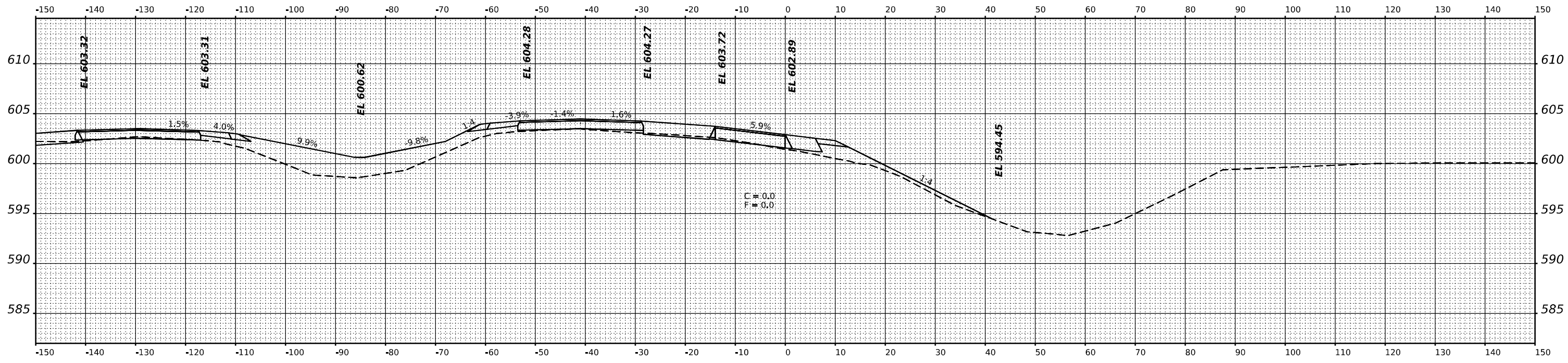
ILLINOIS FED. AID PROJECT

DATE	
BY	
NO.	
FINAL SURVEY	SURVEYED
NOTE BOOK	PLOTTED
NO.	TEMPLATE
	AREAS
	CHECKED



STA 466+50.00

DATE	
BY	
NO.	
ORIGINAL SURVEY	SURVEYED
NOTE BOOK	PLOTTED
NO.	TEMPLATE
	AREAS
	CHECKED



STA 466+00.00

MODEL: P:\DL-466+00.00 [Sheet]  
 FILE NAME: p:\dl\466+00.00 [Sheet].dwg



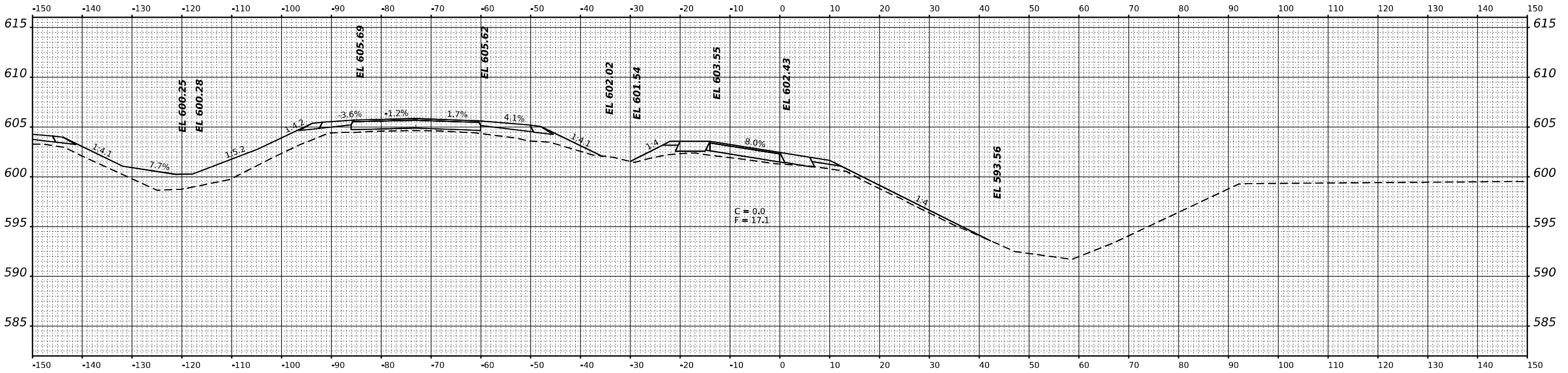
USER NAME	ts@bgl	DESIGNED	-	REVISED	-
PLLOT SCALE	0.16666667 / in.	DRAWN	-	REVISED	-
PLLOT DATE	3/16/2022	CHECKED	-	REVISED	-
		DATE	-	REVISED	-

STATE OF ILLINOIS  
 DEPARTMENT OF TRANSPORTATION

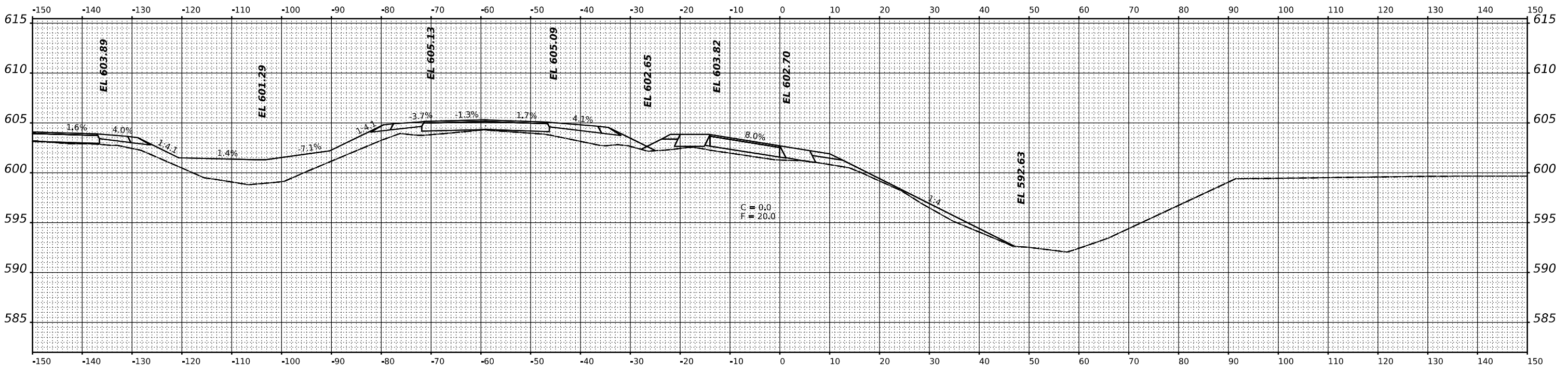
CROSS SECTIONS			
Ramps			
SCALE: N.T.S.	SHEET 14	OF 18 SHEETS	STA.

F.A.I. RTE.	SECTION	COUNTY	TOTAL SHEETS	SHEET NO.
70	(25+1, 25-5) R	EFFINGHAM	790	786
				CONTRACT NO. 74599
				ILLINOIS FED. AID PROJECT

DATE	
BY	
FINAL SURVEY	SURVEYED
NOTE BOOK	PLOTTED
NO.	TEMPLATE
	AREAS
	CHECKED
	AREAS
	CHECKED



DATE	
BY	
ORIGINAL SURVEY	SURVEYED
NOTE BOOK	PLOTTED
NO.	TEMPLATE
	AREAS
	CHECKED
	AREAS
	CHECKED



MODEL: P:\DL\467+00\00 (Sheet)  
 FILE NAME: p:\dl\467+00\00 (Sheet).dwg



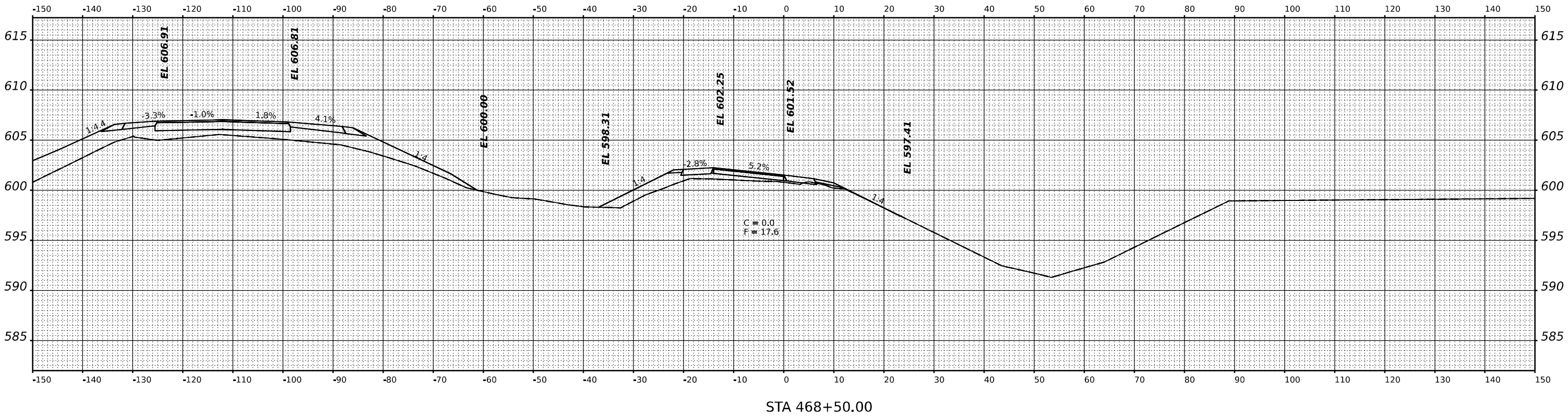
USER NAME	tsingle	DESIGNED	-	REVISED	-
		DRAWN	-	REVISED	-
PLOT SCALE	0.16666667 / in.	CHECKED	-	REVISED	-
PLOT DATE	3/16/2022	DATE	-	REVISED	-

STATE OF ILLINOIS  
 DEPARTMENT OF TRANSPORTATION

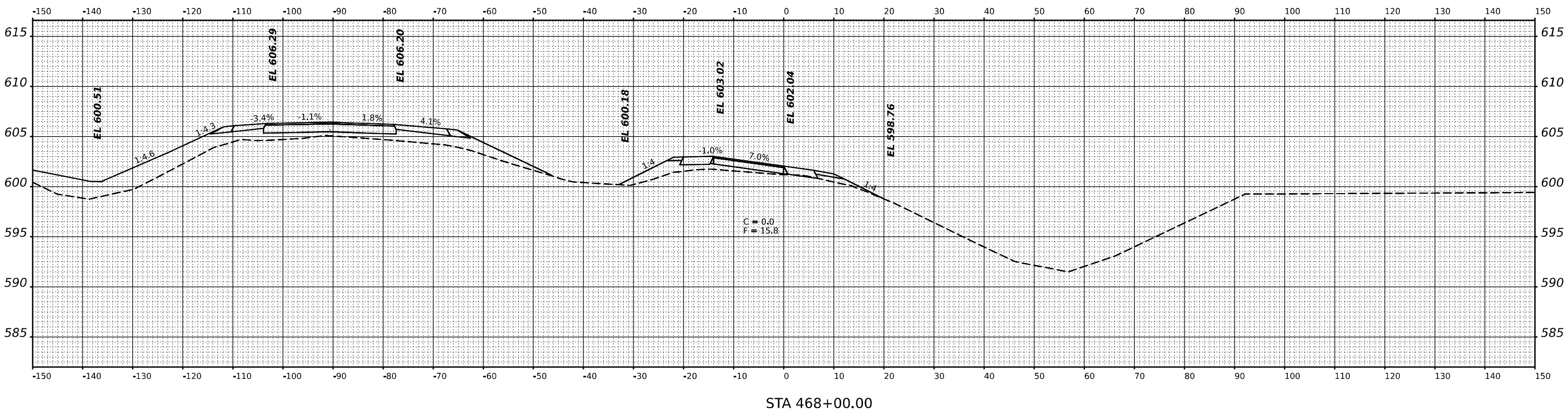
CROSS SECTIONS			
Ramps			
SCALE: N.T.S.	SHEET 15	OF 18 SHEETS	STA.

F.A.I. RTE.	SECTION	COUNTY	TOTAL SHEETS	SHEET NO.
70	(25+1, 25-5) R	EFFINGHAM	790	787
CONTRACT NO. 74599				
ILLINOIS FED. AID PROJECT				

DATE	
BY	
SURVEYED	
PLOTTED	
TEMPLATE	
AREAS	
AREAS CHECKED	
NO.	
FINAL SURVEY	
NOTE BOOK	
NO.	



DATE	
BY	
SURVEYED	
PLOTTED	
TEMPLATE	
AREAS	
AREAS CHECKED	
NO.	
ORIGINAL SURVEY	
NOTE BOOK	
NO.	



MODEL: P:\DL\489-00\00 (Sheet)  
 FILE NAME: p:\dl\489-00\00 (Sheet).dwg



USER NAME	tsingle	DESIGNED	-	REVISED	-
PLLOT SCALE	0.16666667 / in.	DRAWN	-	REVISED	-
PLLOT DATE	3/16/2022	CHECKED	-	REVISED	-
		DATE	-	REVISED	-

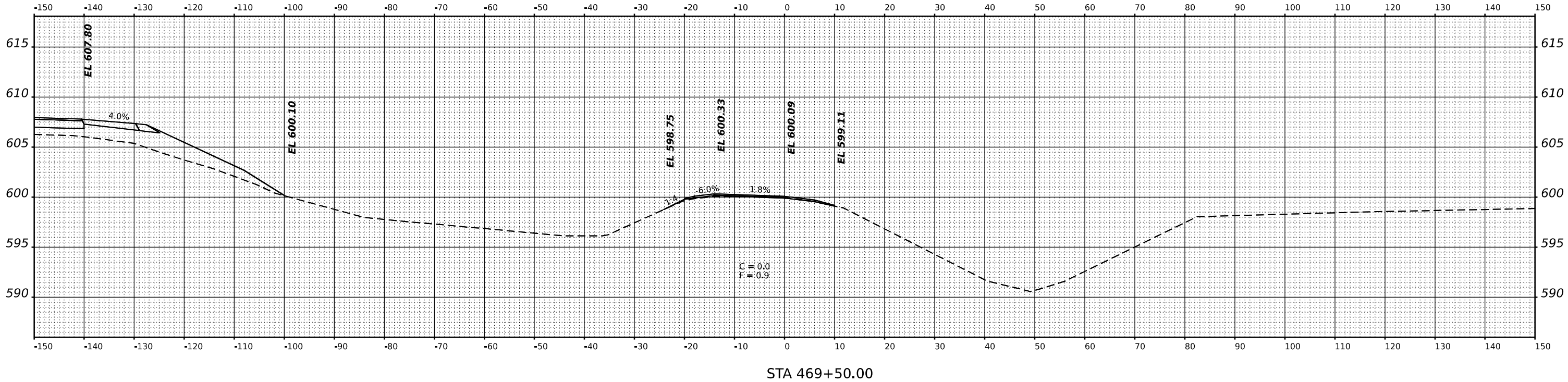
STATE OF ILLINOIS  
 DEPARTMENT OF TRANSPORTATION

CROSS SECTIONS			
Ramps			
SCALE: N.T.S.	SHEET 16	OF 18 SHEETS	STA.

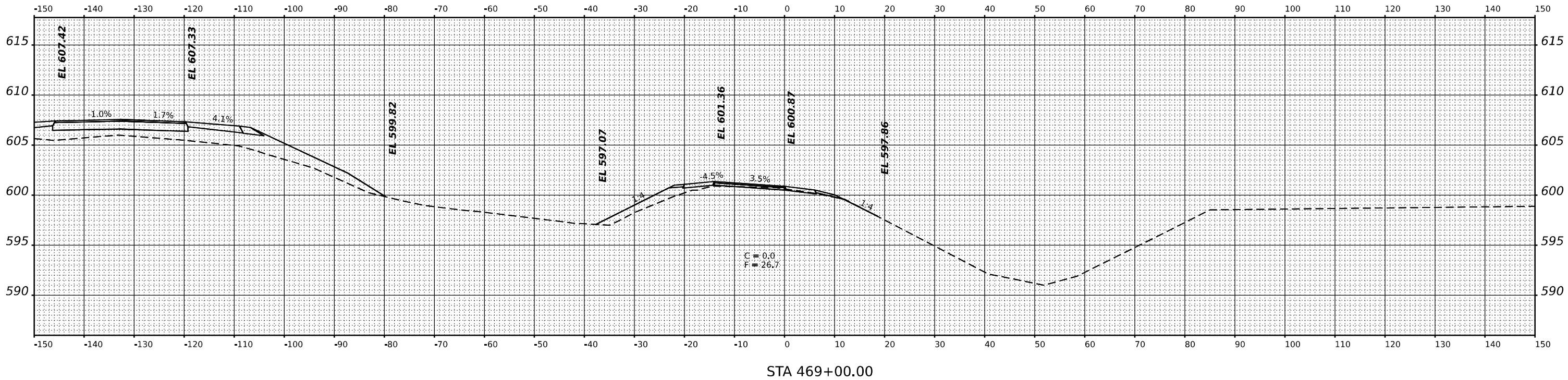
F.A.I. RTE.	SECTION	COUNTY	TOTAL SHEETS	SHEET NO.
70	(25+1, 25-5) R	EFFINGHAM	790	788
				CONTRACT NO. 74599
				ILLINOIS FED. AID PROJECT



DATE	
BY	
SURVEYED	
PLOTTED	
TEMPLATE	
NOTE BOOK	
AREAS CHECKED	
NO.	



DATE	
BY	
SURVEYED	
PLOTTED	
TEMPLATE	
NOTE BOOK	
AREAS CHECKED	
NO.	



MODEL: P:\D - 469+00.00 [Sheet]  
 FILE NAME: p:\d\469+00.00\469+00.00.dwg



USER NAME: tsingle  
 PLOT SCALE: 0.16666667 / in.  
 PLOT DATE: 3/16/2022

DESIGNED -	REVISED -
DRAWN -	REVISED -
CHECKED -	REVISED -
DATE -	REVISED -

STATE OF ILLINOIS  
 DEPARTMENT OF TRANSPORTATION

CROSS SECTIONS  
 Ramps

SCALE: N.T.S. SHEET 17 OF 18 SHEETS STA.

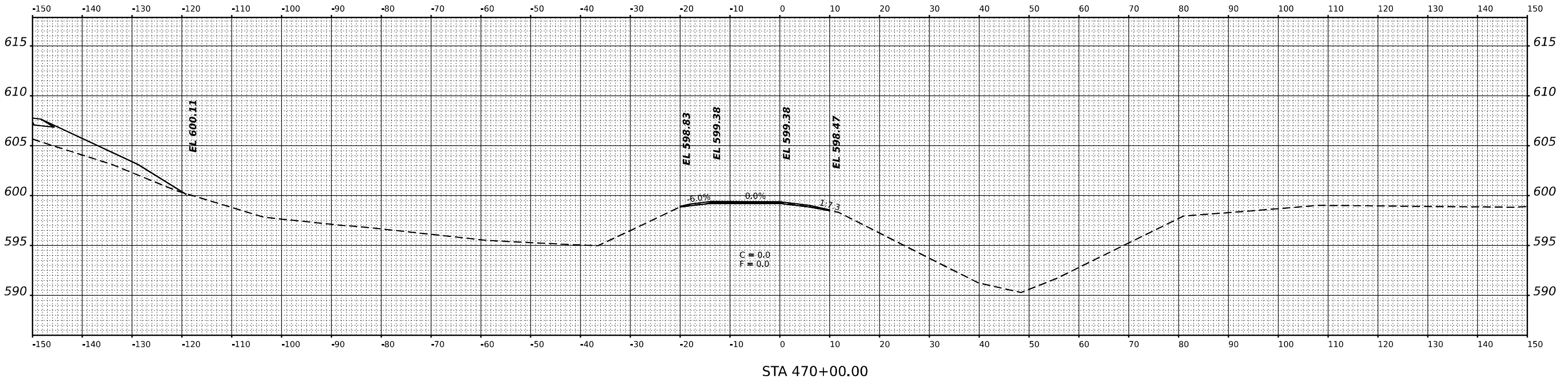
F.A.I. RTE.	SECTION	COUNTY	TOTAL SHEETS	SHEET NO.
70	(25+1, 25-5) R	EFFINGHAM	790	789
CONTRACT NO. 74599				

ILLINOIS FED. AID PROJECT

FINAL SURVEY NO.	SURVEYED AREAS	BY	DATE
	PLOTTED AREAS		
	TEMPLATE AREAS		
	AREAS CHECKED		

ORIGINAL SURVEY NO.	SURVEYED AREAS	BY	DATE
	PLOTTED AREAS		
	TEMPLATE AREAS		
	AREAS CHECKED		

MODEL: P:\10-17-00\10-17-00.dwg [Sheet] PLOT DATE: 3/16/2022



**STATE OF ILLINOIS  
DEPARTMENT OF TRANSPORTATION**

**CROSS SECTIONS  
Ramps**

USER NAME	DESIGNED -	REVISED -
PLOT SCALE	DRAWN -	REVISED -
PLOT DATE	CHECKED -	REVISED -
	DATE -	REVISED -

SCALE: N.T.S. SHEET 18 OF 18 SHEETS STA.

F.A.I. RTE.	SECTION	COUNTY	TOTAL SHEETS	SHEET NO.
70	(25+1, 25-5) R	EFFINGHAM	790	790
CONTRACT NO. 74599				
ILLINOIS FED. AID PROJECT				

