

CODE NO.	ITEM DESCRIPTION	UNIT	TOTAL QUANTITY	ROADWAY URBAN			ROADWAY LIGHTING		LED STREET SIGNS SHARED-USE PATH	OVERHEAD SIGNING	OVERHEAD SIGNING	RETAINING WALLS 099-1002 099-1003 099-1004	BRIDGE SN 099-4642	BRIDGE SN 099-4666	EMERGENCY VEHICLE PREEMPTION		TRAFFIC SIGNALS			SHARED-USE PATH
				0004	0004	0004	IL 59	INTERCHANGE	SEIL ROAD	GATEWAY BOULEVARD	RAMP C	SEIL ROAD	DDI	INTERCONNECT	SEIL ROAD	DDI	0028			
				100% STATE	80% FED 20% STATE	100% JOLIET	100% SHOREWOOD	100% STATE	100% SHOREWOOD	100% JOLIET	50% STATE 50% JOLIET	100% STATE	100% STATE	100% SHOREWOOD	100% JOLIET	100% STATE	100% JOLIET	96.7% STATE 3.3% SHOREWOOD	50% STATE 50% JOLIET	100% STATE
60602800	CONCRETE GUTTER, TYPE B	FOOT	999	999																
60603500	COMBINATION CONCRETE CURB AND GUTTER, TYPE B-6.06	FOOT	120	120																
60603800	COMBINATION CONCRETE CURB AND GUTTER, TYPE B-6.12	FOOT	379	379																
60605000	COMBINATION CONCRETE CURB AND GUTTER, TYPE B-6.24	FOOT	29,748 <del>29,426</del>	15,548 <del>15,226</del>																14,200
60605500	COMBINATION CONCRETE CURB AND GUTTER, TYPE B-6.24 (VARIABLE WIDTH GUTTER FLAG)	FOOT	52	52																
60607400	COMBINATION CONCRETE CURB AND GUTTER, TYPE B-9.24	FOOT	950	828																122
60608562	COMBINATION CONCRETE CURB AND GUTTER, TYPE M-4.12	FOOT	1,628	1,628																
60608582	COMBINATION CONCRETE CURB AND GUTTER, TYPE M-4.24	FOOT	268 <del>590</del>	268 <del>590</del>																
60619600	CONCRETE MEDIAN, TYPE SB-6.12	SQ FT	1,075	1,075																
60620000	CONCRETE MEDIAN, TYPE SB-6.24	SQ FT	1,725	816																909
60905305	BOX CULVERTS TO BE CLEANED	FOOT	652	652																
60920021	PIPE CULVERTS TO BE CLEANED 21"	FOOT	50	50																
60920024	PIPE CULVERTS TO BE CLEANED 24"	FOOT	400	400																
60920030	PIPE CULVERTS TO BE CLEANED 30"	FOOT	350	350																
60920036	PIPE CULVERTS TO BE CLEANED 36"	FOOT	250	250																
60920042	PIPE CULVERTS TO BE CLEANED 42"	FOOT	250	250																

MODEL: D:\default\libenesch-pw-bentley.com\benesch-pw-01\Documents\107205\10740\_00\Eng\_Docs\_Phase 2\General\02\H15-shl-soq-14.dgn  
 FILE NAME: pw\libenesch-pw-bentley.com\benesch-pw-01\Documents\107205\10740\_00\Eng\_Docs\_Phase 2\General\02\H15-shl-soq-14.dgn



USER NAME = dlevin  
 DESIGNED -  
 DRAWN -  
 PLOT SCALE = 24.0000' / ft.  
 CHECKED -  
 PLOT DATE = 3/22/2022  
 DATE = 03/17/2022  
 REVISOR -  
 REVISION -  
 REVISION -  
 REVISION -  
 REVISION -

**STATE OF ILLINOIS  
DEPARTMENT OF TRANSPORTATION**

**SUMMARY OF QUANTITIES**

SCALE: SHEET OF SHEETS STA. TO STA.

REVISED SHEET 6/8/2022				
F.A./P.RTE.	SECTION	COUNTY	TOTAL SHEETS	SHEET NO.
*	2018-075-R	WILL	1510	22
			CONTRACT NO. 62H15	
* FAI 55, FAP 338		ILLINOIS	FED. AID PROJECT	

CODE NO.	ITEM DESCRIPTION	UNIT	TOTAL QUANTITY	ROADWAY URBAN			ROADWAY LIGHTING		LED STREET SIGNS SHARED-USE PATH	OVERHEAD SIGNING	OVERHEAD SIGNING	RETAINING WALLS 099-1002 099-1003 099-1004	BRIDGE SN 099-4642	BRIDGE SN 099-4666	EMERGENCY VEHICLE PREEMPTION		TRAFFIC SIGNALS			SHARED-USE PATH
				0004	0004	0004	IL 59	INTERCHANGE	SEIL ROAD	GATEWAY BOULEVARD	RAMP C	SEIL ROAD	DDI	INTERCONNECT	SEIL ROAD	DDI	0028			
				100% STATE	80% FED 20% STATE	100% JOLIET	100% SHOREWOOD	100% STATE	100% SHOREWOOD	100% JOLIET	50% STATE 50% JOLIET	100% STATE	100% STATE	100% STATE	100% STATE	100% STATE	100% STATE	96.7% STATE 3.3% SHOREWOOD	50% STATE 50% JOLIET	100% STATE
60920048	PIPE CULVERTS TO BE CLEANED 48"	FOOT	250	250																
61100500	EXPLORATION TRENCH 52" DEPTH	FOOT	2,104			2,104														
61133100	FIELD TILE JUNCTION VAULTS, 2' DIA.	EACH	5			5														
61133200	FIELD TILE JUNCTION VAULTS, 3' DIA.	EACH	3			3														
61139800	STORM SEWERS (SPECIAL), 4"	FOOT	253			253														
61140000	STORM SEWERS (SPECIAL), 8"	FOOT	18			18														
61140200	STORM SEWERS (SPECIAL), 12"	FOOT	513			513														
X 63000001	STEEL PLATE BEAM GUARDRAIL, TYPE A, 6 FOOT POSTS	FOOT	4,625.0 <del>7,650.0</del>	3,025.0		1,600.0 <del>4,625.0</del>														
X 63000007	STEEL PLATE BEAM GUARDRAIL, TYPE B, 6 FOOT POSTS	FOOT	2,800	2,800																
X 63100045	TRAFFIC BARRIER TERMINAL, TYPE 2	EACH	9	6		3														
X 63100085	TRAFFIC BARRIER TERMINAL, TYPE 6	EACH	4	4																
X 63100105	TRAFFIC BARRIER TERMINAL, TYPE 10	EACH	2	2																
X 63100167	TRAFFIC BARRIER TERMINAL, TYPE 1 (SPECIAL) TANGENT	EACH	13	10		3														
63200310	GUARDRAIL REMOVAL	FOOT	6,120	6,120																
63500105	DELINEATORS	EACH	100	100																
63700180	CONCRETE BARRIER, SINGLE FACE, 44 INCH HEIGHT	FOOT	480	480																

MODEL: Default  
 FILE NAME: p:\libenesch-pw-bentley.com\benesch-pw-01\Documents\107205\10740\_00\Eng\_Docs\_Phase 0\General\0162H15-shl-soq-15.dgn



USER NAME = dlevin  
 DESIGNED -  
 DRAWN -  
 PLOT SCALE = 24.0000' / ft.  
 CHECKED -  
 PLOT DATE = 3/22/2022  
 DATE = 03/17/2022  
 REVISIONS -  
 REVISIONS -  
 REVISIONS +  
 REVISIONS +

**STATE OF ILLINOIS  
 DEPARTMENT OF TRANSPORTATION**

**SUMMARY OF QUANTITIES**

SCALE: SHEET OF SHEETS STA. TO STA.

F.A./P.RTE.	SECTION	COUNTY	TOTAL SHEETS	SHEET NO.
*	2018-075-R	WILL	1510	23
CONTRACT NO. 62H15				
* FAI 55, FAP 338 ILLINOIS FED. AID PROJECT				

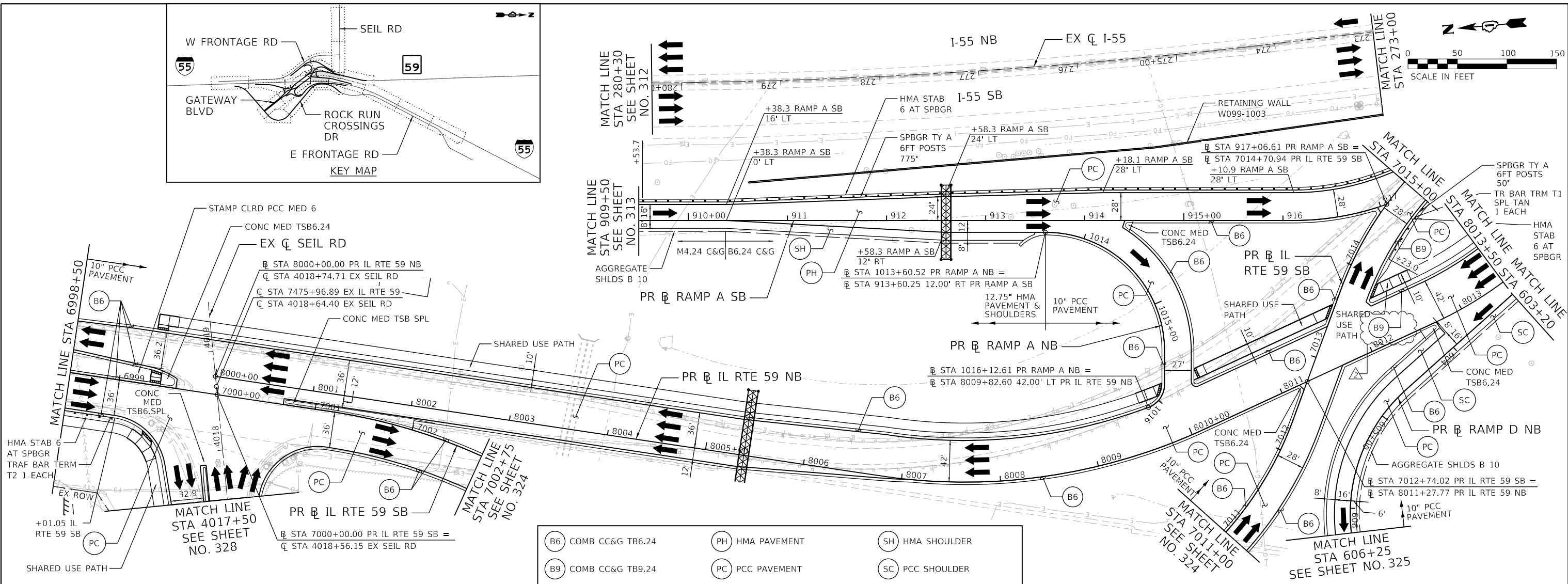
REVISED SHEET 6/8/2022



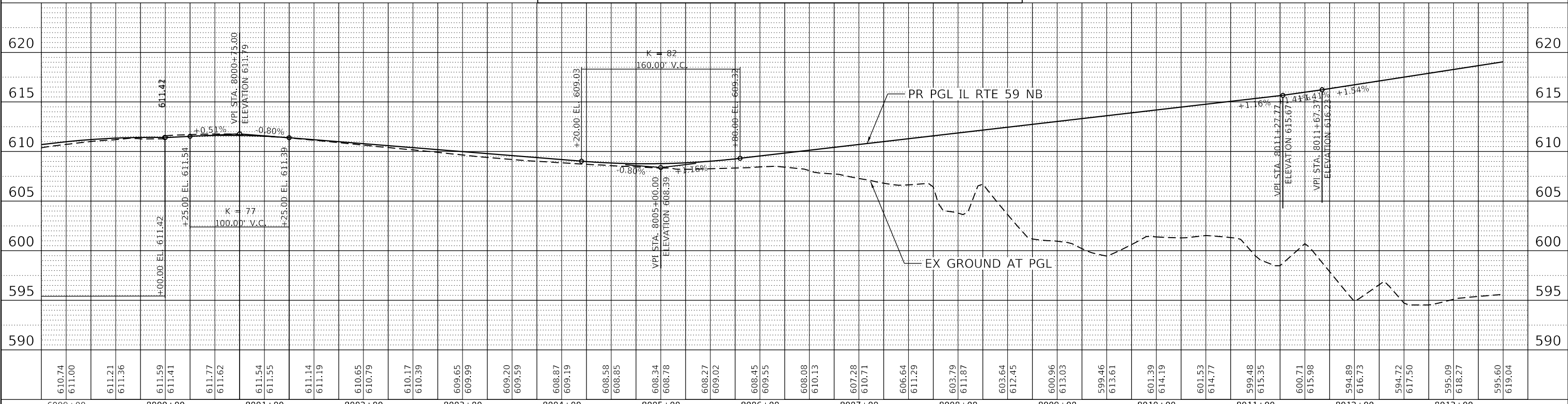
PLAN	SURVEYED	DATE
	PLOTTED	
	ALIGNED	
	CHECKED	
	FILED	
	NO.	
	BY	

PROFILE	SURVEYED	DATE
	PLOTTED	
	GRADES	
	CHECKED	
	STRUCTURE	
	NOTATIONS	
	NO.	
	BY	

MODEL: Default  
 FILE NAME: p:\benedesch\paw.bentley.com\benesch\pr-621\Documents\170705\170740\08\Eng\_Docx\_Phase\_1\Roadway\Plan\_Profile\162H15-shc-prf-59-002.dgn



- (B6) COMB CC&G TB6.24
- (PH) HMA PAVEMENT
- (SH) HMA SHOULDER
- (B9) COMB CC&G TB9.24
- (PC) PCC PAVEMENT
- (SC) PCC SHOULDER



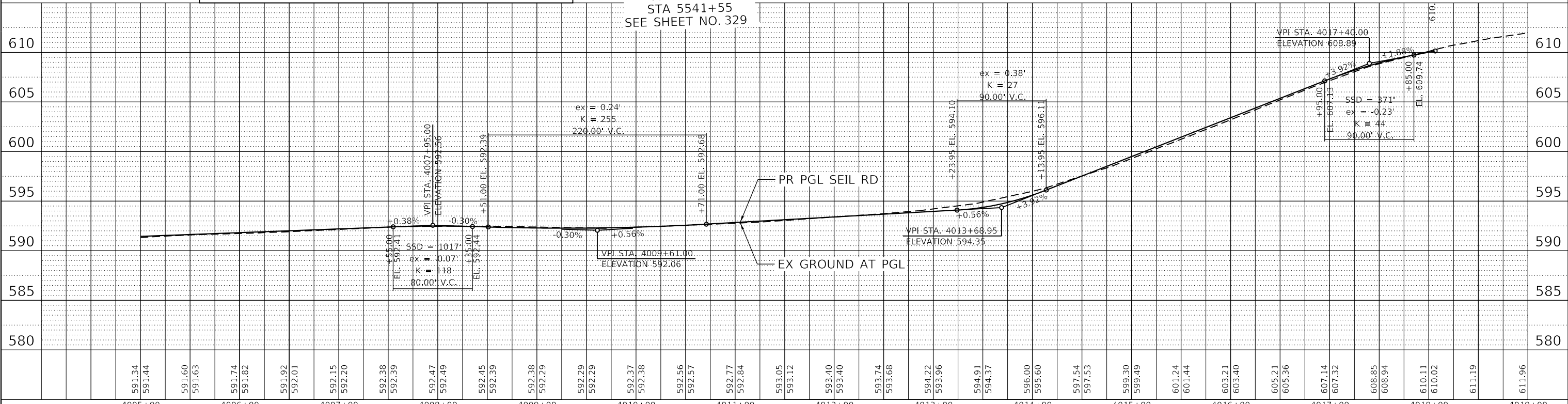
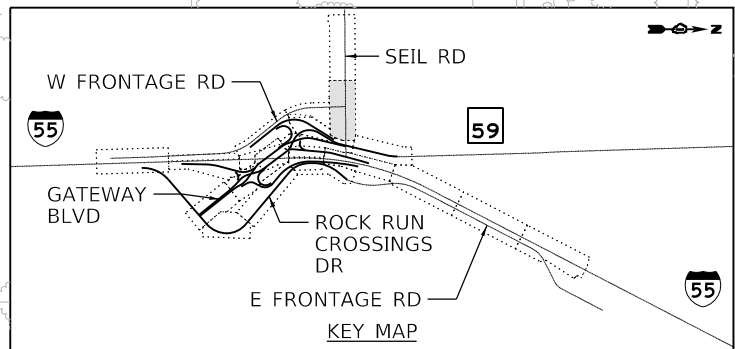
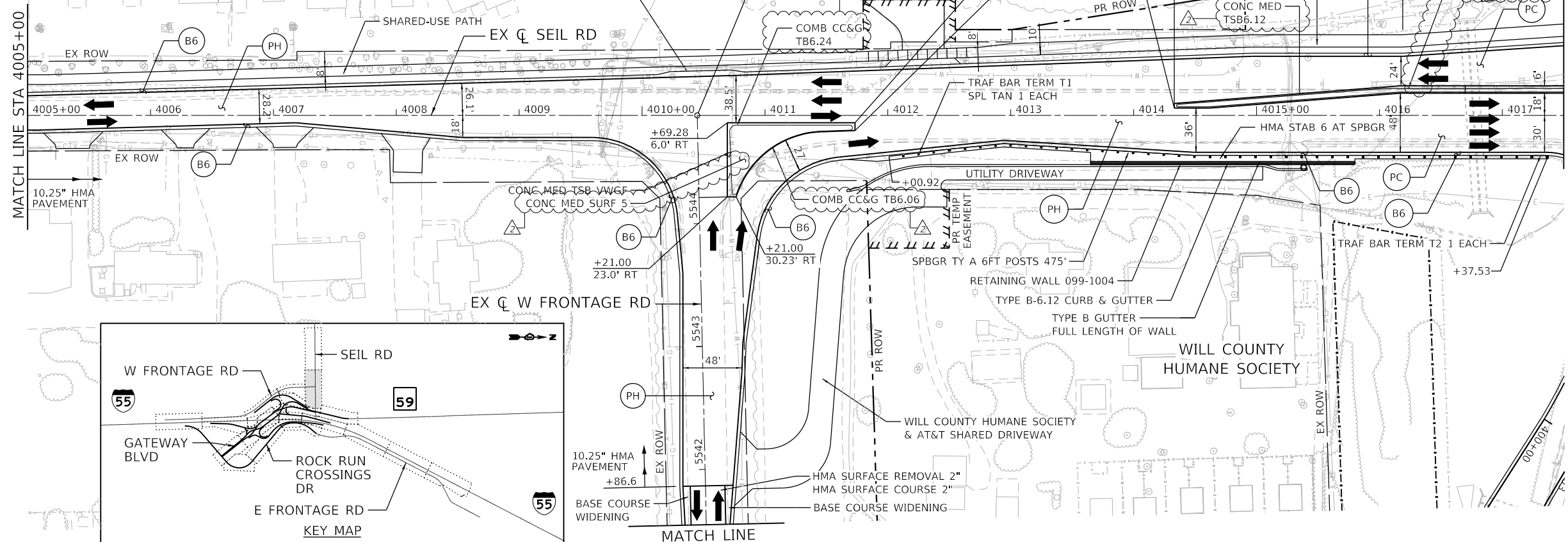
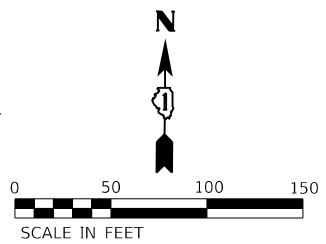
<p>Alfred Benesch &amp; Company          35 W Wacker Drive, Suite 3300          Chicago, Illinois 60601          312-466-0450 Job No. 10740</p>	USER NAME = nReynolds	DESIGNED - TKLUEGEL	REVISED - 06/08/2022 NTR	<b>STATE OF ILLINOIS</b> <b>DEPARTMENT OF TRANSPORTATION</b>	<b>ROADWAY PLAN AND PROFILE</b> <b>IL RTE 59 NB</b>			F.A./P. RTE.	SECTION	COUNTY	TOTAL SHEETS	SHEET NO.
	PLOT SCALE = 100,0000' / in.	CHECKED - POBRIEN	REVISED -		SCALE: 1" = 50'	SHEET	OF	SHEETS	STA.	TO	STA.	WILL
PLOT DATE = 6/8/2022	DATE = 05/16/2022	REVISED -		* FAI 55, FAP 338 ILLINOIS FED. AID PROJECT			CONTRACT NO. 62H15					

REVISED SHEET 6/8/2022

**NOTE:**  
 1. 48 INCH WIDE GUTTER FLAG PROVIDED TO ALLOW EXISTING WATER MAIN MANHOLES WITH NEW FRAME AND LIDS TO BE LOCATED WITHIN THE GUTTER AND NOT INTERFERE WITH THE CURB FACE. THE GUTTER WIDTH CAN BE LESS THAN 48 INCHES AS LONG AS THE OPENING AND ACCESS TO THE MANHOLE IS ASSURED. THIS SECTION OF CURB AND GUTTER (INCLUDING TRANSITIONS) WILL BE MEASURED AND PAID FOR BY THE FOOT AS COMBINATION CURB AND GUTTER, TYPE B-6.24. NO ADDITIONAL PAYMENT WILL BE ALLOWED FOR THE INCREASED GUTTER WIDTH.

LOUISA ST S

- (B6) COMB CC&G TB6.24      (PH) HMA PAVEMENT      (SH) HMA SHOULDER
- (B9) COMB CC&G TB9.24      (PC) PCC PAVEMENT      (SC) PCC SHOULDER



PLAN	DATE
BY	
DATE	
NO.	
NO.	
NO.	

PROFILE	DATE
BY	
DATE	
NO.	
NO.	
NO.	

MODEL: Default  
 FILE NAME: p:\bentley\pwworking\benesch\proj\17105\1014\00\Eng\_Doc\Phase\_III\roadway\Plan\_Profile\162H15-shilprf-seil-002.dgn  
 D:\62H15-shilprf-seil-002.dgn  
 51277  
 2012/11/30



USER NAME = nReynolds  
 DESIGNED - TKLUEGEL  
 DRAWN - JWORTHINGTON  
 CHECKED - POBRIEN  
 DATE - 05/16/2022

REVISIONS  
 06/08/2022 NTR  
 REVISED -  
 REVISED -  
 REVISED -  
 REVISED -

STATE OF ILLINOIS  
 DEPARTMENT OF TRANSPORTATION

ROADWAY PLAN AND PROFILE  
 SEIL RD

SCALE: 1" = 50' SHEET OF SHEETS STA. TO STA.

F.A./P.RTE.	SECTION	COUNTY	TOTAL SHEETS	SHEET NO.
	2018-075-R	WILL	1510	328
CONTRACT NO. 62H15				
* FAI 55, FAP 338 ILLINOIS FED. AID PROJECT				

REVISED SHEET 6/8/2022