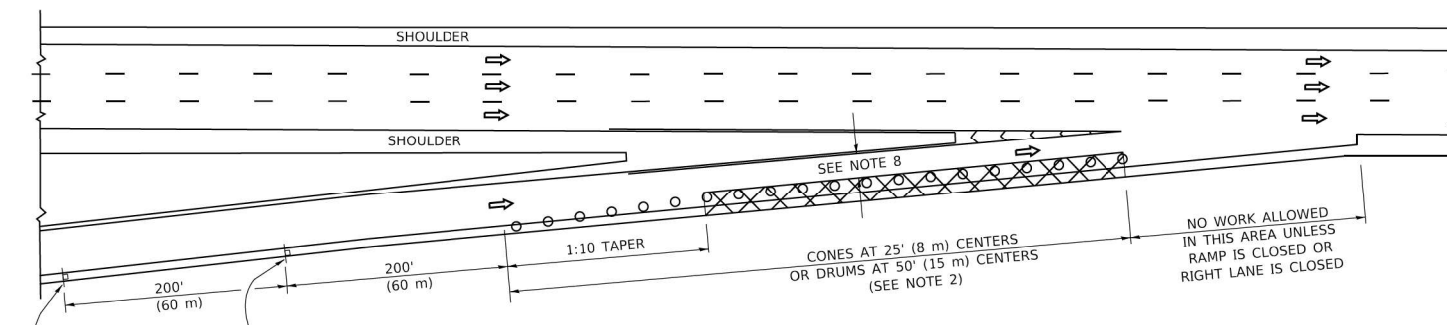
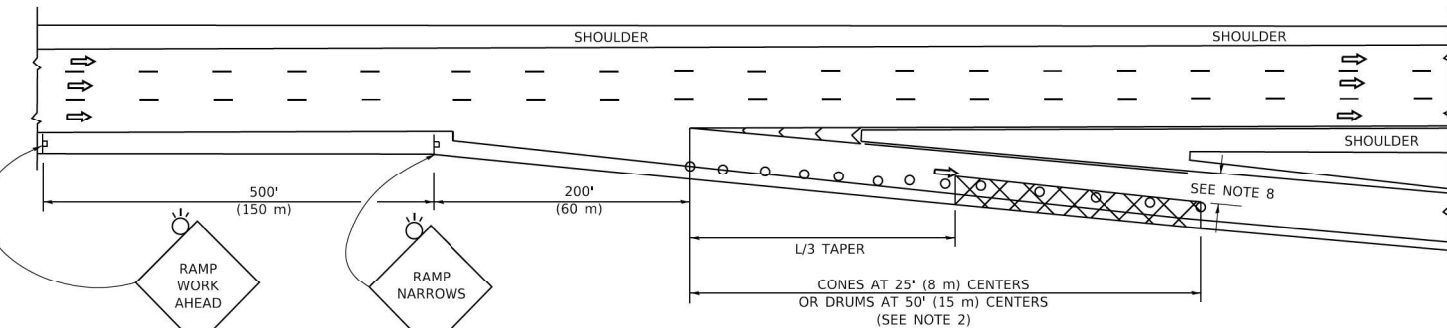


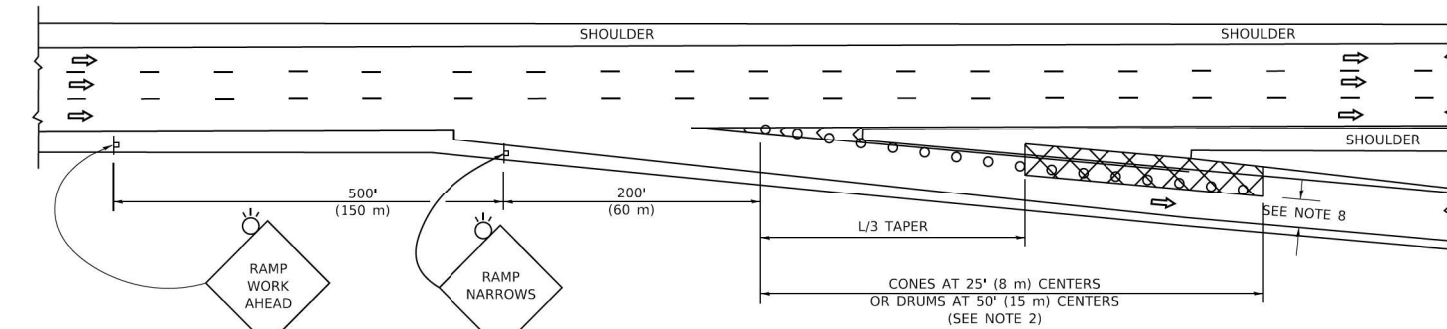
PARTIAL RAMP CLOSURE DETAILS



TYPICAL ENTRANCE RAMP



TYPICAL EXIT RAMP



TYPICAL EXIT RAMP

SYMBOLS

- ACTIVE WORK AREA
- SIGN ON PORTABLE OR PERMANENT SUPPORT
- FLAGGER WITH CONTROL SIGN
- TYPE II BARRICADE OR DRUM
- CONE, DRUM OR BARRICADE
- IMPACT ATTENUATOR OF TYPE AND TEST LEVEL SPECIFIED

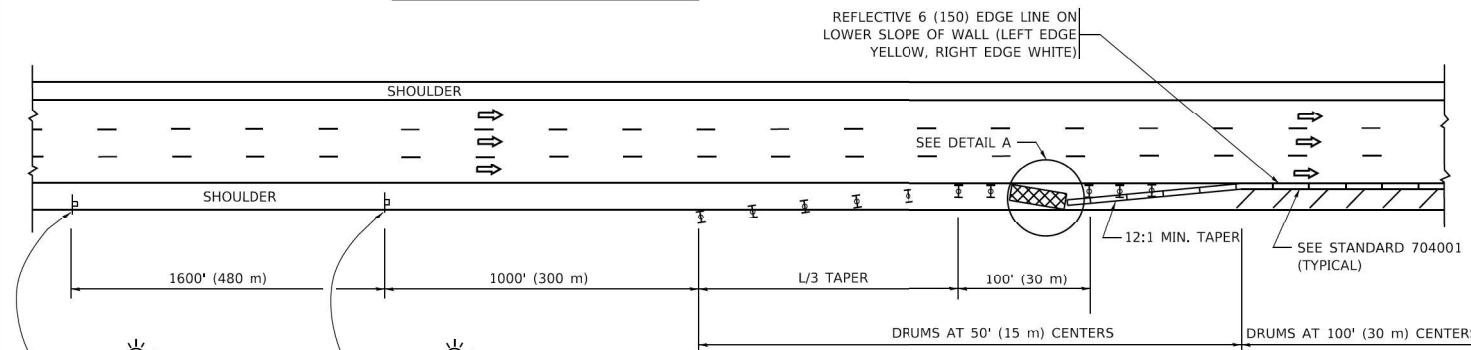
GENERAL NOTES:

- THE "L" DISTANCE EQUALS:

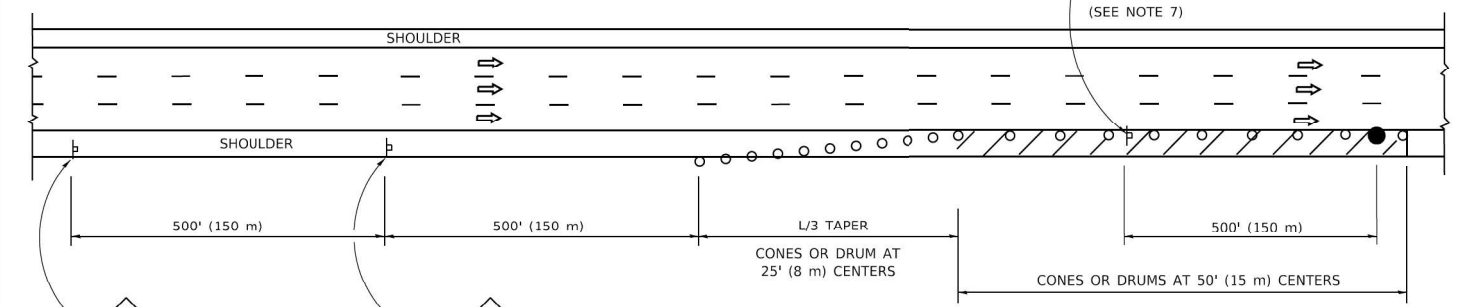
$L = \frac{S^2}{24.5}$	FORMULAS
$L = \frac{S^2}{3.7}$	METRIC
$L = \frac{S^2}{2.3}$	ENGLISH

W = WIDTH OF OFFSET IN FEET (METERS)
 S = NORMAL POSTED SPEED MPH (KM/H)
- TYPE II BARRICADES OR DRUMS ARE REQUIRED FOR ALL NIGHTTIME CLOSURES. TYPE II BARRICADES OR DRUMS WITH MONODIRECTIONAL STEADY BURN LIGHTS ARE REQUIRED FOR DELINEATING OBSTACLES, EXCAVATIONS, OR HAZARDS EXCEEDING 100 FT (30m) IN LENGTH AT NIGHT.
- ALL SIGNS SHALL BE POST MOUNTED IF THE CLOSURE TIME EXCEEDS FOUR DAYS.
- FLASHING LIGHTS SHALL BE USED DURING THE HOURS OF DARKNESS AND SHALL BE INSTALLED ABOVE THE FIRST TWO SETS OF SIGNS.

SHOULDER CLOSURE DETAILS



PERMANENT SHOULDER CLOSURE



DAYTIME SHOULDER CLOSURE

THIS DETAIL IS USED WHERE:
 1. VEHICLES, EQUIPMENT, WORKERS OR THEIR ACTIVITIES ENCR OACH IN AN AREA CLOSER THAN 15' (4.5 m) TO THE EDGE OF PAVEMENT FOR A PERIOD IN EXCESS OF 15 MINUTES.

ARRAY DESIGN PER MANUFACTURER TO BE NCHRP 350/MASH COMPLIANT.

DETAIL "A"
 IMPACT ATTENUATOR, TEMPORARY
 (SEE NOTE 5)

- THE IMPACT ATTENUATOR, TEMPORARY IS NOT REQUIRED WHEN THE TEMPORARY CONCRETE BARRIER WALL IS PROTECTED BY OR IS TIED INTO THE EXISTING GUARDRAIL. IF OFFSET IS LESS THAN 5 FEET USE NARROW USE TYPE DEVICE TO MEET NCHRP350/MASH.
- AUTHORIZATION FROM THE DISTRICT'S BUREAU OF TRAFFIC IS REQUIRED FOR ALL FREEWAY CLOSURES.
- THE FLAGGER AND FLAGGER SIGN ARE REQUIRED AT THE ABOVE WORK SITES WHEN:
 - FOUR OR MORE WORK VEHICLES ENTER THE TRAFFIC LANES IN A ONE HOUR PERIOD.
 - THE WORK AVTIVITY REQUIRES FREQUENT ENCR OACHMENT INTO THE LANE OPEN TO TRAFFIC.
 THE FLAGGER SHALL BE STATIONED APPROXIMATELY 100' (30 m) TO 200' (60 m) IN ADVANCE OF THE WORKERS.
- 12' MIN. WIDTH TANGENT SECTION
 16' MIN. WIDTH CURVE SECTION.

ALL DIMENSIONS ARE IN INCHES (MILLIMETERS) UNLESS OTHERWISE SHOWN.

MODEL: Default
 FILE NAME: p:\u0004\BENTON\TEC\Illinois.gov\WIDOT\Documents\DOT_Offices\Bentn\1\Projects\Bentn\2018-07-13\CAD\Drawn\CAD\shhets\11.dwg
 D:\2018\11-15-shl-D1-standard-032.dwg
 56453
 2012/11/30

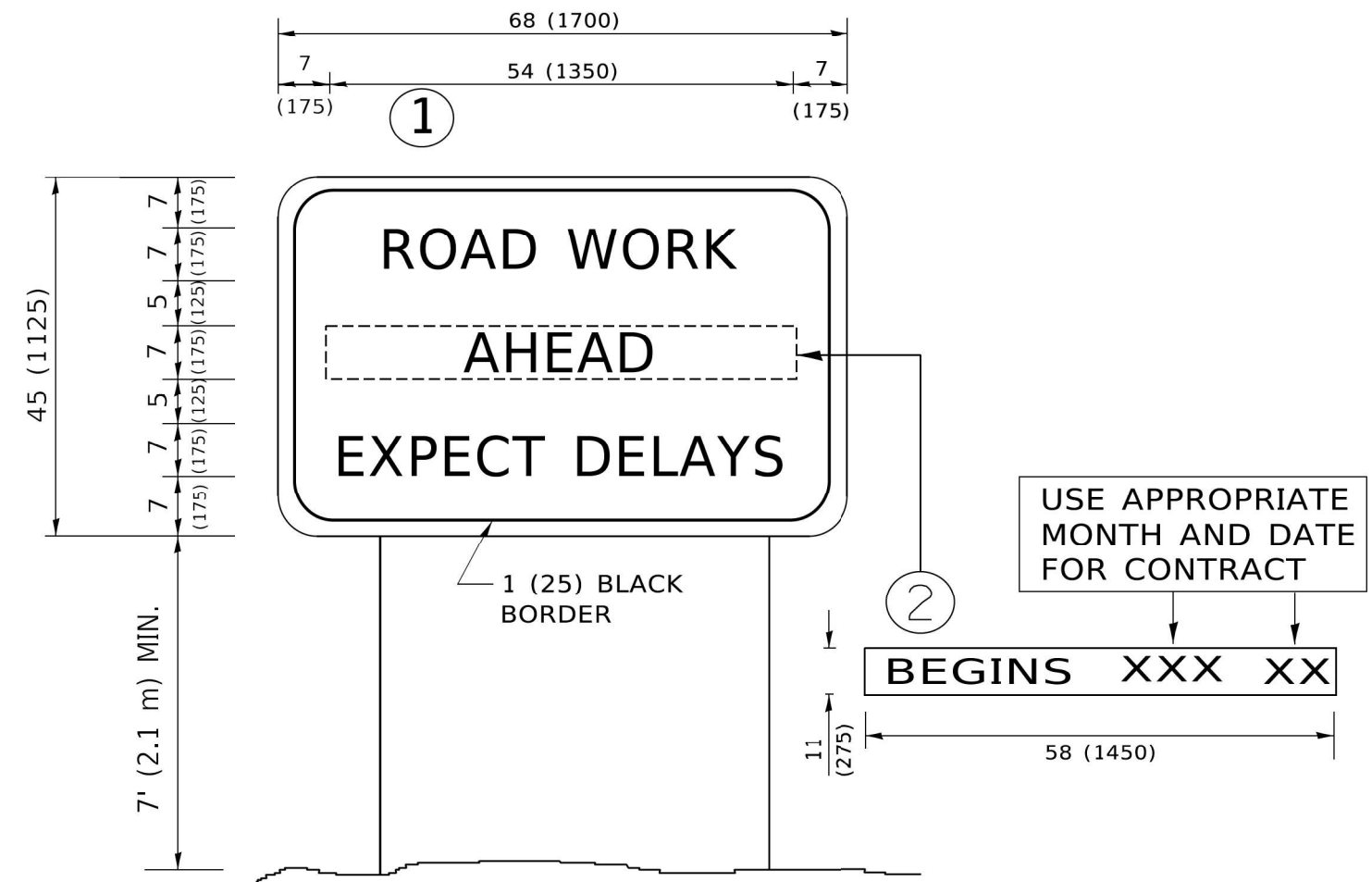
USER NAME = footemj	DESIGNED -	REVISED - S.P.B. 01-07
	DRAWN - D.W.S.	REVISED - S.P.B. 12-09
PLOT SCALE = 50,0000 ' / ft.	CHECKED -	REVISED - M.D. 06-13
PLOT DATE = 3/4/2019	DATE - 11-96	REVISED - M.D. 01-18

**STATE OF ILLINOIS
 DEPARTMENT OF TRANSPORTATION**

**TRAFFIC CONTROL DETAILS FOR FREEWAY
 SHOULDER CLOSURES AND PARTIAL RAMP CLOSURES**

SCALE: NONE SHEET 1 OF 1 SHEETS STA. TO STA.

F.A./P.RTE.	SECTION	COUNTY	TOTAL SHEETS	SHEET NO.
-	2018-075-R	WILL	1510	1101
TC-17			CONTRACT NO. 62H15	
* FAI 55, FAP 338 ILLINOIS FED. AID PROJECT				



NOTES:

1. USE BLACK LETTERING ON ORANGE BACKGROUND.
2. ERECT SIGNS IN ADVANCE OF THE LOCATION FOR THE "ROAD CONSTRUCTION AHEAD" SIGN AT LOCATIONS AS DIRECTED BY THE ENGINEER.
3. ERECT SIGN ① WITH INSTALLED PANEL ② ONE WEEK PRIOR TO THE START OF CONSTRUCTION.
4. REMOVE PANEL ② SOON AFTER THE START OF CONSTRUCTION.
5. SEE SPECIAL PROVISION FOR "TEMPORARY INFORMATION SIGNING" FOR ADDITIONAL INFORMATION.
6. ONE SIGN ASSEMBLY EQUALS 25.70 SQ. FT. (2.3 SQ. M.)
7. SHALL BE PAID FOR AS TEMPORARY INFORMATION SIGNING.

ALL DIMENSIONS ARE IN INCHES (MILLIMETERS) UNLESS OTHERWISE SHOWN.

MODEL: Default
 FILE NAME: p:\u0048\BID\NTEG\Illinois.gov\PIWDOT\Documents\DOT_Offices\District 1\Projects\Dist5\23-24\CADD\Info\CAD\Sheet122.dgn

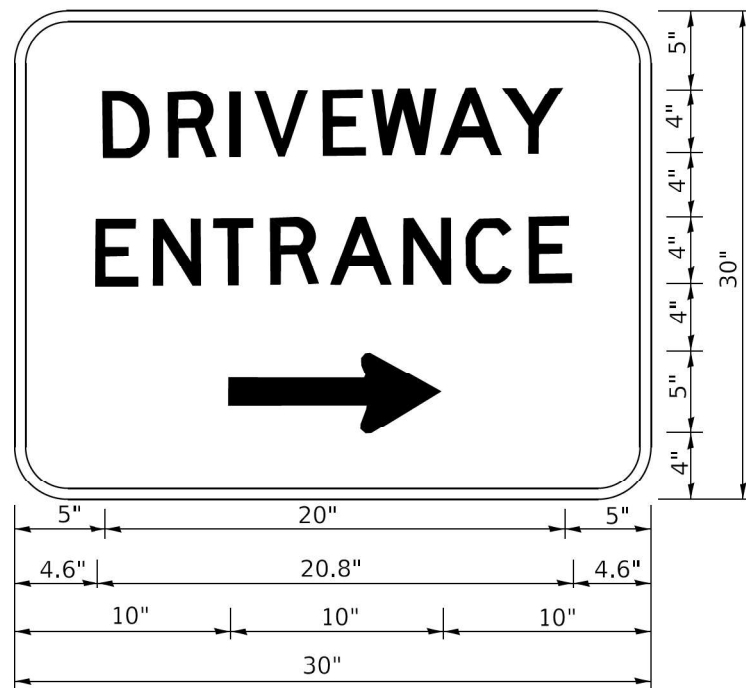
USER NAME = footemj	DESIGNED -	REVISED - R. MIRS 09-15-97
	DRAWN -	REVISED - R. MIRS 12-11-97
PLOT SCALE = 50,0000' / 1"	CHECKED -	REVISED - T. RAMMACHER 02-02-99
PLOT DATE = 3/4/2019	DATE -	REVISED - C. JUCIUS 01-31-07

**STATE OF ILLINOIS
DEPARTMENT OF TRANSPORTATION**

**ARTERIAL ROAD
INFORMATION SIGN**

SCALE: NONE SHEET 1 OF 1 SHEETS STA. TO STA.

F.A./P RTE.	SECTION	COUNTY	TOTAL SHEETS	SHEET NO.
-	2018-075-R	WILL	1510	1103
TC-22			CONTRACT NO. 62H15	
* FAI 55, FAP 338 ILLINOIS FED. AID PROJECT				



3.0" RADIUS, 0.5" BORDER, WHITE ON GREEN; REFLECTORIZED
 "DRIVEWAY" D; "ENTRANCE" D; STANDARD ARROW CUSTOM 12.0" x 5.0"

NOTES:

1. HALF OF THE SIGNS WILL REQUIRE A LEFT HAND FACING ARROW.
2. TWO SIGNS SHALL BE USED AT EACH COMMERCIAL ENTRANCE PLACED BACK-TO-BACK: ONE WITH A RIGHT HAND ARROW (SHOWN) SHALL BE PLACED ON THE NEAR RIGHT SIDE THE DRIVEWAY AND ONE WITH A LEFT HAND ARROW SHALL BE PLACED ON THE FAR LEFT SIDE OF THE DRIVEWAY.
3. SIGNS TO BE PAID FOR AS ITEM "TEMPORARY INFORMATION SIGNING".

MODEL: Default
 FILE: \\mfe-prod\planroom\dat_illinois\gov\PIW\DOT\Documents\DOT_Offices\IDistrict_1\Projects\IDHS427231\CADD\BNA\CAD\sheet126.dgn

USER NAME = leysa	DESIGNED -	REVISED - C. JUCIUS 02-15-07
	DRAWN -	REVISED -
PLOT SCALE = 50,0000' / 1/4"	CHECKED -	REVISED -
PLOT DATE = 8/6/2021	DATE -	REVISED -

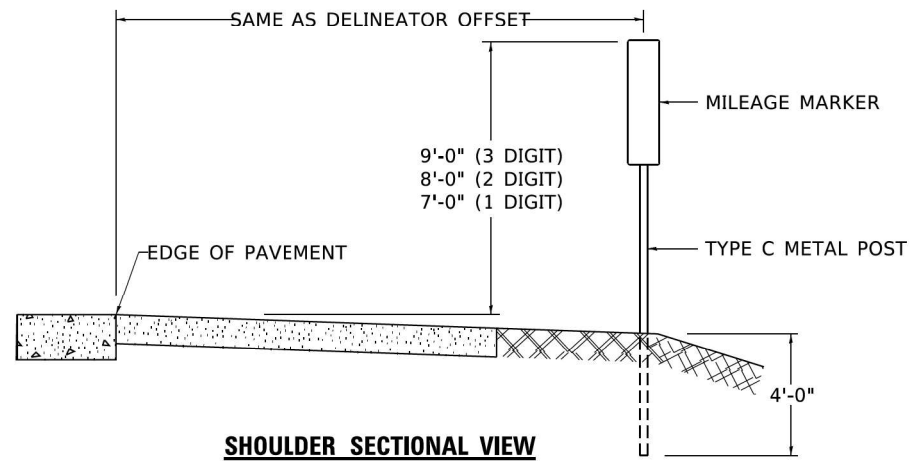
**STATE OF ILLINOIS
 DEPARTMENT OF TRANSPORTATION**

DRIVEWAY ENTRANCE SIGNING

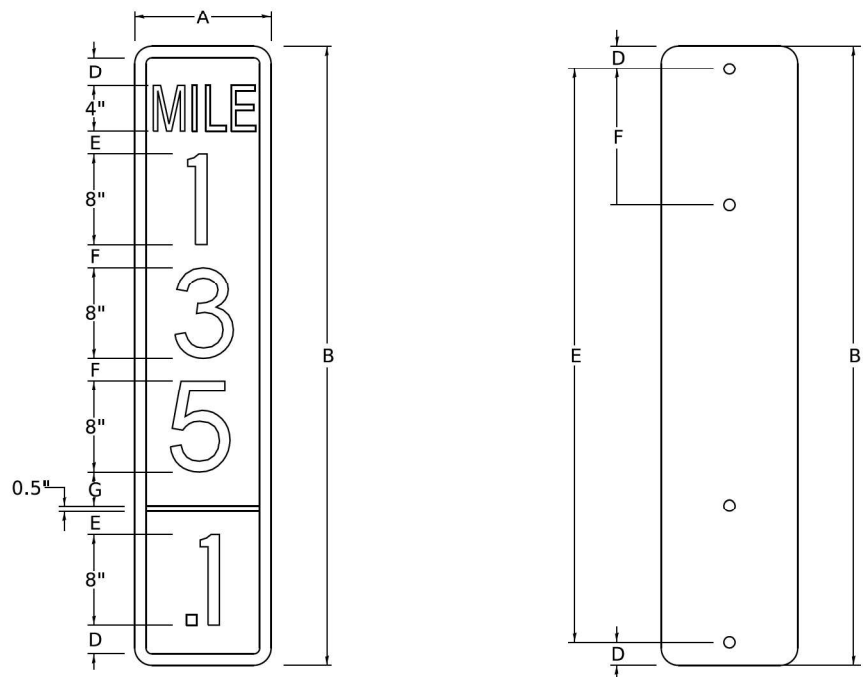
SCALE: NONE SHEET 1 OF 1 SHEETS STA. TO STA.

F.A./P.RTE.	SECTION	COUNTY	TOTAL SHEETS	SHEET NO.
-	2018-075-R	WILL	1510	1104
TC-26			CONTRACT NO. 62H15	
* FAI 55, FAP 338 ILLINOIS FED. AID PROJECT				

STANDARD DESIGN FOR MILE POST



SHOULDER SECTIONAL VIEW

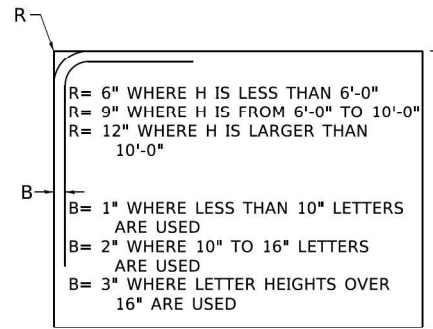


SIGN SIZE	DIMENSIONS							DIGIT
	A	B	C	D	E	F	G	
12 x 24	12.0	24.0	1.5	1.5	1.5	N/A	1.5	1
12 x 36	12.0	36.0	1.5	2.0	2.0	2.0	1.5	2
12 x 48	12.0	48.0	1.5	2.5	2.0	2.0	2.5	3

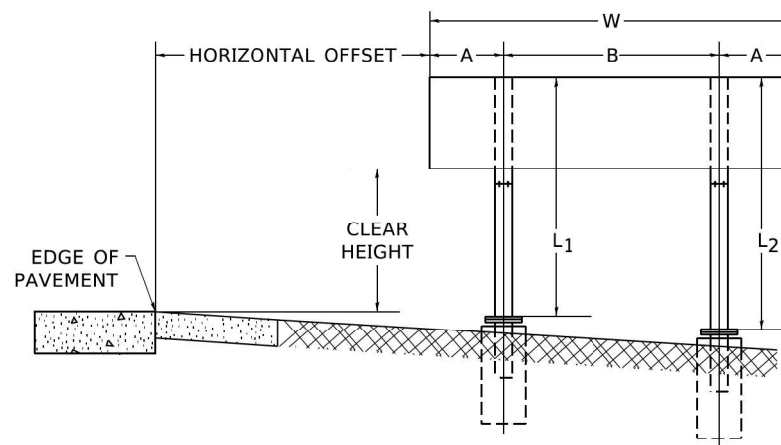
BLANK	A	B	C	D	E	F
B9-1224	12.0	24.0	1.5	2.0	20.0	N/A
B9-1236	12.0	36.0	1.5	2.0	32.0	12.0
B9-1248	12.0	48.0	1.5	2.0	44.0	12.0

SIGN SIZE	SERIES					BLANK STD.	
	LINES						
	1	2	3	4	5		
12 x 24	4C	8D	4C	N/A	N/A	0.5	B9-1224
12 x 36	4C	8D	8D	4C	N/A	0.5	B9-1236
12 x 48	4C	8D	8D	8D	4C	0.5	B9-1248

BORDER AND RADIUS LAYOUT



MAJOR GUIDE SIGN LAYOUT

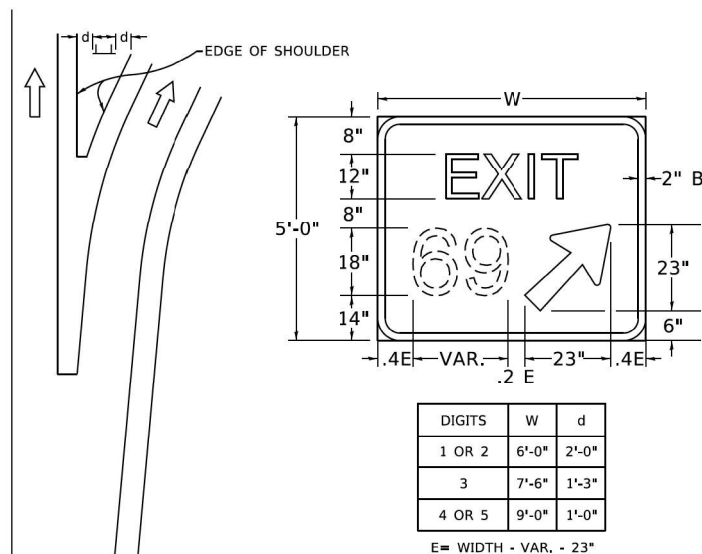


NUMBER OF STEEL SUPPORTS	A	B
2	.2 W	.6 W
3	.15 W	.35 W
4	.125 W	.25 W
5	.1 W	.2 W

"L₁" IS THE LENGTH OF SUPPORT, NOT INCLUDING THE STUB PROJECTION, CLOSEST TO THE EDGE OF THE PAVEMENT.

"A" IS THE DISTANCE FROM THE SIGN EDGE TO THE CENTERLINE OF THE NEAREST SUPPORT. "B" IS THE DISTANCE BETWEEN CENTERLINES OF SUPPORTS.

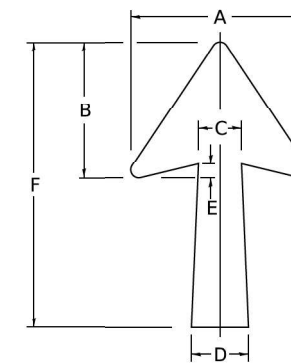
GORE SIGNS



DIGITS	W	d
1 OR 2	6'-0"	2'-0"
3	7'-6"	1'-3"
4 OR 5	9'-0"	1'-0"

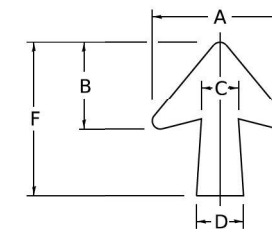
E = WIDTH - VAR. - 23"

STANDARD ARROWS FOR INTERSTATE GUIDE SIGNS



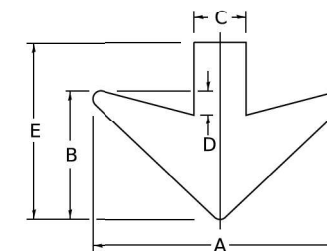
ARROW SYMBOL	A	B	C	D	E	F	R
24 1/4 x 15 1/8	15 1/4	11 1/16	3 3/8	5	1 1/16	24 1/4	1 3/16
29 1/4 x 18 1/4	18 1/4	14	4 1/2	6	1 1/2	29 1/4	3/4
35 1/4 x 22 1/4	22 1/4	17	5 1/2	7 1/2	1 3/4	35 1/4	1
18 1/4 x 11 1/4	11 1/4	8 3/4	3 3/8	3 3/8	3/4	18 1/4	

NOTE: D & F ARE RECOMMENDED DIMENSIONS. TAPER SHOULD BE HELD CONSTANT FOR LONGER OR SHORTER SHAFT LENGTHS



ARROW SYMBOL	A	B	C	D	E	F	R
17 1/4 x 14 1/4	14 1/4	9 3/8	3 3/8	4 1/2	1 5/8	17 1/4	3/4
20 1/4 x 17 1/4	17 1/4	11 3/4	4 3/8	5 5/8	1 1/2	20 1/4	
25 x 21 1/8	21 1/8	14 1/4	5	6 3/4	1 3/4	25	1
9 3/8 x 8 3/8	8 3/8	5 1/8	2 3/8	2 3/8		9 3/8	1/2

DOWN ARROWS



ARROW SYMBOL	A	B	C	D	E	R
16 1/2 x 24	24	12	5	1 1/2	16 1/2	3/4
22 x 32	32	16	6 1/2	3	22	1

MODE: Default
 FILE NAME: p:\u0004\BENTON\TEC\Illinois\pav\WIDOT\Documents\DOT Offices\District 1\Projects\Dist5\027324\CADD\DistCAD\shhets\c21.dgn
 D:\p2\H15-shl-D1-standard-03b.dgn
 56453
 2012/11/30

USER NAME = footemj	DESIGNED -	REVISED - 02-04-2009
	DRAWN -	REVISED -
PLOT SCALE = 50.0000' / 1"	CHECKED -	REVISED -
PLOT DATE = 3/4/2019	DATE - 03-08-1984	REVISED -

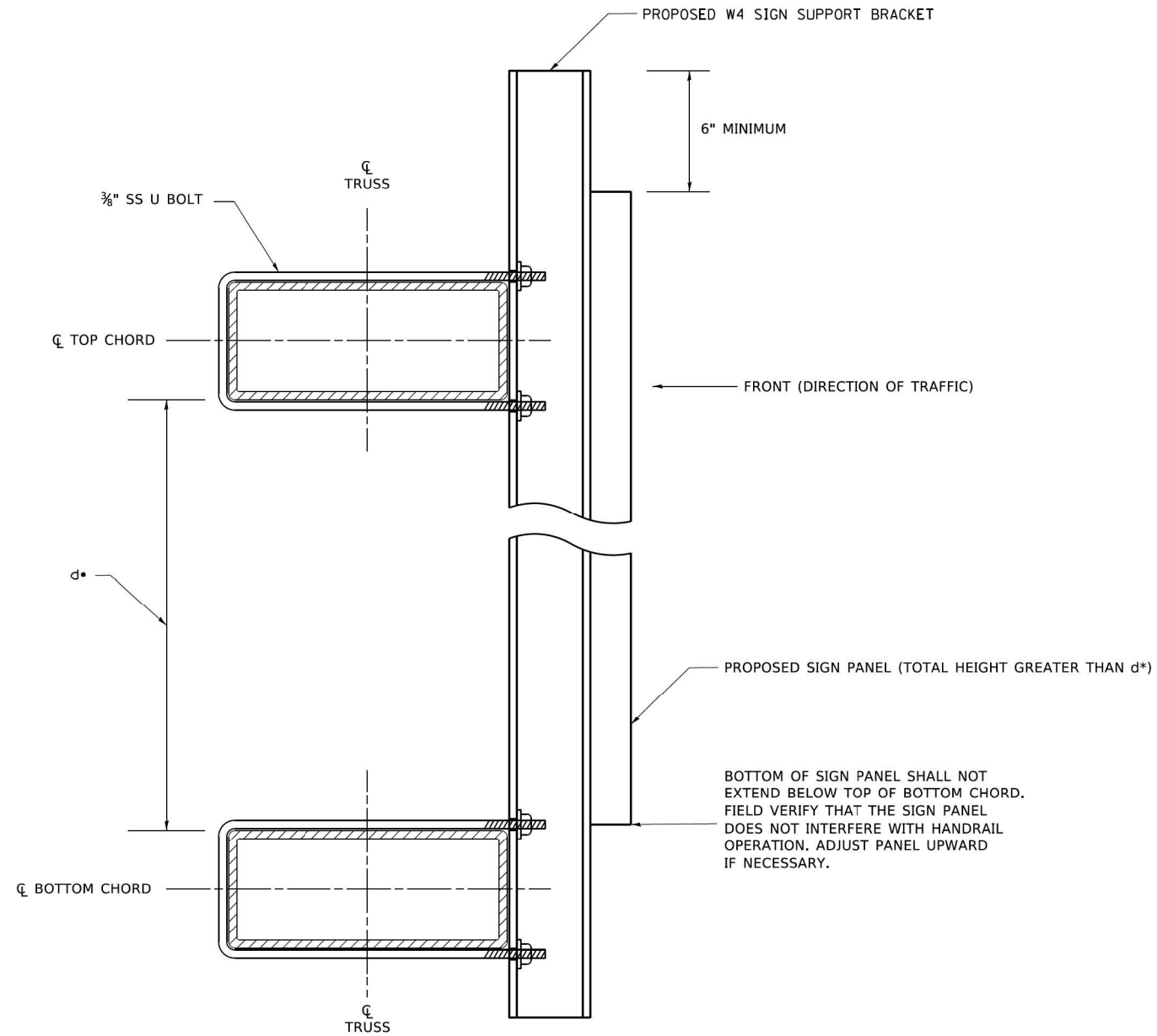
**STATE OF ILLINOIS
DEPARTMENT OF TRANSPORTATION**

**MILE POST MARKERS - GORE SIGNS
MAJOR GUIDE SIGN LAYOUT - ARROWS**

SCALE: NONE SHEET 1 OF 2 SHEETS STA. TO STA.

F.A./P.RTE.	SECTION	COUNTY	TOTAL SHEETS	SHEET NO.
-	2018-075-R	WILL	1510	1105
TC-27 (TS-2341-1)			CONTRACT NO. 62H15	
* F.A.I 55, FAP 338 ILLINOIS FED. AID PROJECT				

SIDE VIEW

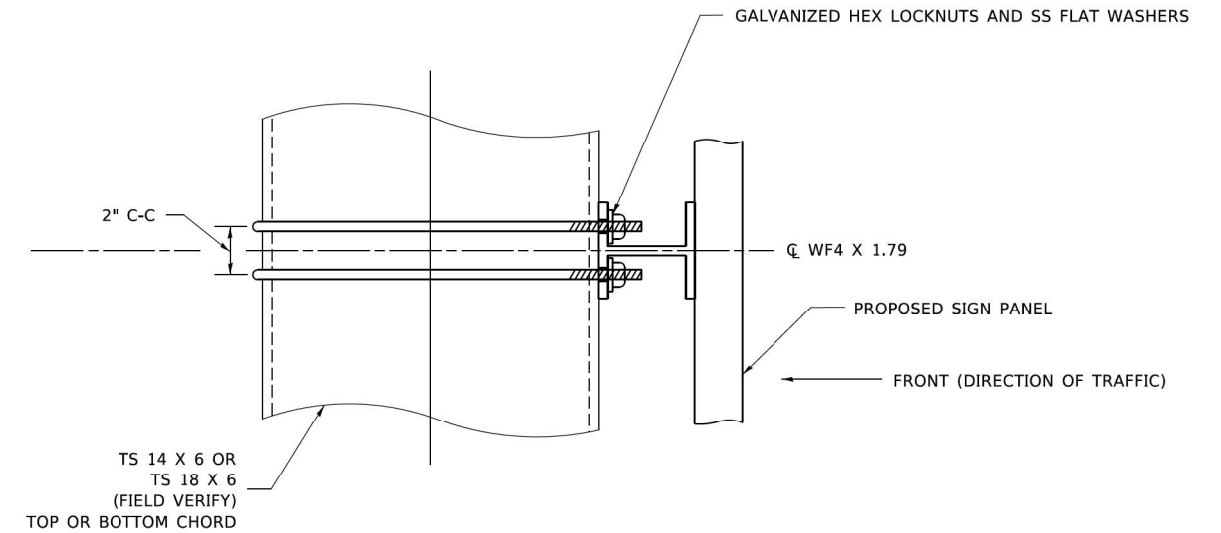


BOTTOM OF SIGN PANEL SHALL NOT EXTEND BELOW TOP OF BOTTOM CHORD. FIELD VERIFY THAT THE SIGN PANEL DOES NOT INTERFERE WITH HANDRAIL OPERATION. ADJUST PANEL UPWARD IF NECESSARY.

d* - CLEAR SPAN BETWEEN TOP AND BOTTOM CHORDS

NOT TO SCALE

TOP VIEW



BRACKET TABLE

WF(A-N)4x1.79 ASTM B308, ALLOY 6061-T6		
SIGN WIDTH		NUMBER BRACKETS REQUIRED
GREATER THAN	LESS THAN OR EQUAL TO	
	8'-0"	2
8'-0"	14'-0"	3
14'-0"	20'-0"	4
20'-0"	26'-0"	5
26'-0"	32'-0"	6

NOTES:

1. CONTRACTOR SHALL FIELD VERIFY ALL DIMENSIONS PRIOR TO FABRICATION.
2. PROPOSED SIGN SUPPORT BRACKETS ARE REQUIRED FOR SIGN PANELS WITH ANY SEGMENT HEIGHT EXCEEDING d*.
3. THE ENTIRE HEIGHT OF ANY SIGN PANEL SEGMENT SHALL BE FULLY SUPPORTED.
4. SPACING OF PROPOSED SIGN SUPPORT BRACKETS SHALL BE PER BRACKET TABLE WITH A MAXIMUM C-C DISTANCE OF 6'-0"
5. SIGN PANELS OF VARYING SEGMENT HEIGHTS SHALL HAVE A MINIMUM OF TWO (2) SUPPORT BRACKETS PER SEGMENT.

MODEL: Default
 FILE NAME: p:\p1\planroom\dat_illinois\pov\PHD\DOT\Documents\DOT_offices\lbrfct_1\Projects\IHS\22\23\1\CAD\Drawn\CAD\sheet\ts_32

USER NAME = footemj	DESIGNED - M. MULLER	REVISED -
	DRAWN - G. DRIVAKOS	REVISED -
PLOT SCALE = 50,0000' / 1"	CHECKED -	REVISED -
PLOT DATE = 4/23/2019	DATE - 10-01-15	REVISED -

**STATE OF ILLINOIS
DEPARTMENT OF TRANSPORTATION**

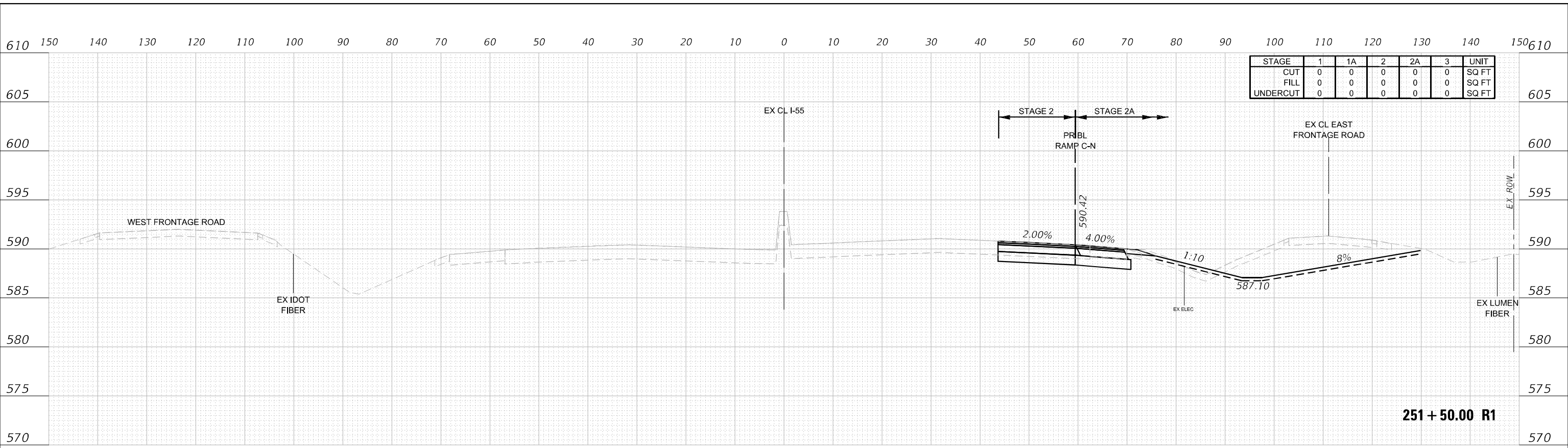
**OVERHEAD SIGN STRUCTURE SUPPORT DETAIL FOR SIGN PANELS
EXCEEDING HEIGHT IF EXISTING TRUSS**

SCALE: NONE SHEET 1 OF 1 SHEETS STA. TO STA.

F.A./P. RTE.	SECTION	COUNTY	TOTAL SHEETS	SHEET NO.
-	2018-075-R	WILL	1510	1106
TC 32			CONTRACT NO. 62H15	
F.A.I. 55, FAP 338 ILLINOIS FED. AID PROJECT				

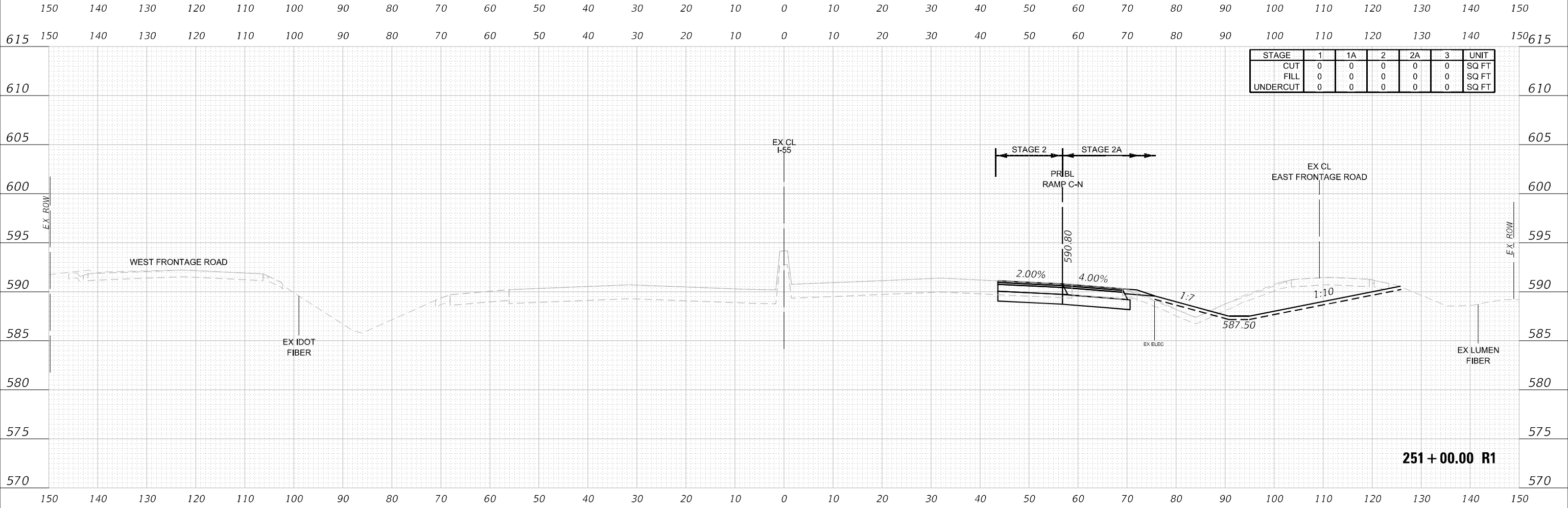
D:\p1\15-shl-D\standard-037.dgn
56453
2012/11/30

FINAL SURVEY NO.	SURVEYED	DATE
NOTE BOOK	PLOTTED	
AREAS CHECKED	TEMPLATE	
	AREAS CHECKED	



251 + 50.00 R1

ORIGINAL SURVEY NO.	SURVEYED	DATE
NOTE BOOK	PLOTTED	
AREAS CHECKED	TEMPLATE	
	AREAS CHECKED	



251 + 00.00 R1

MODEL: 251-00 to 332-00
 FILE NAME: \\benesch-pjw\benesch-pjw\com\benesch-pjw\2018-07-15-CrossSections_L55.dgn



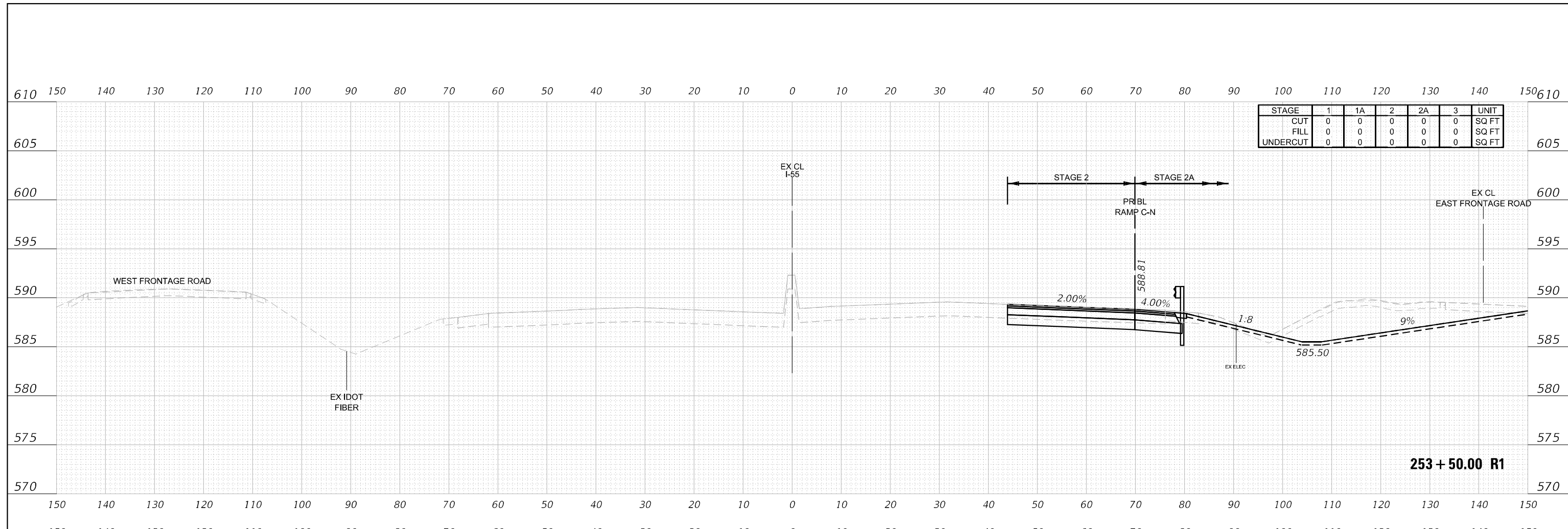
USER NAME = nReynolds	DESIGNED - TKLUEGEL	REVISED -
PLOT SCALE = 20,0000 * / in.	DRAWN - NREYNOLDS	REVISED -
PLOT DATE = 2/8/2022	CHECKED - POBRIEN	REVISED -
	DATE - 02/04/2022	REVISED -

STATE OF ILLINOIS
DEPARTMENT OF TRANSPORTATION

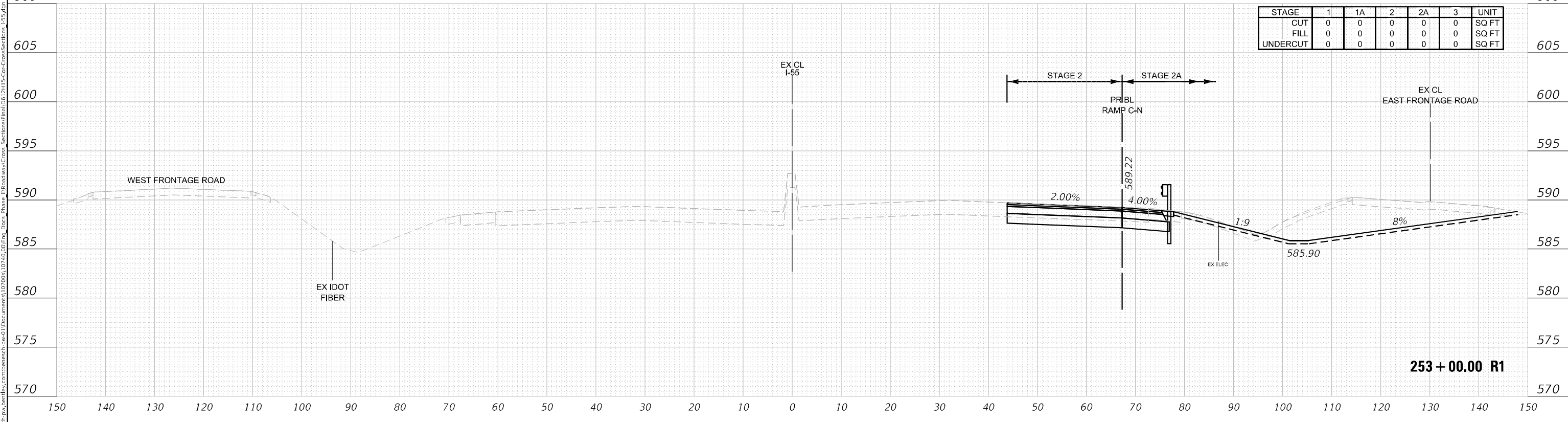
CROSS SECTIONS		
I-55		
SCALE: H 1:10:V1:5	SHEET 1	OF 404 SHEETS
STA. 251+00.00 R1 TO STA. 251+50.00 R1		

F.A. RTE.	SECTION	COUNTY	TOTAL SHEETS	SHEET NO.
FAI 55, FAP 338	2018-075-R	WILL	1510	1107
CONTRACT NO. 62H12				
ILLINOIS FED. AID PROJECT				

DATE	
BY	
FINAL SURVEY	SURVEYED
NOTE BOOK	PLOTTED
NO.	AREAS CHECKED



DATE	
BY	
ORIGINAL SURVEY	SURVEYED
NOTE BOOK	PLOTTED
NO.	AREAS CHECKED



MODEL: 251-00 to 332-00
 FILE NAME: \\benesch-pw-bentley.com\benesch\mcd\Documents\1070510740\00\Eng_Docs_Phase_II\Roadway\Cross_Section\Final\1070510740-15-Cor-CrossSections_L55.dgn



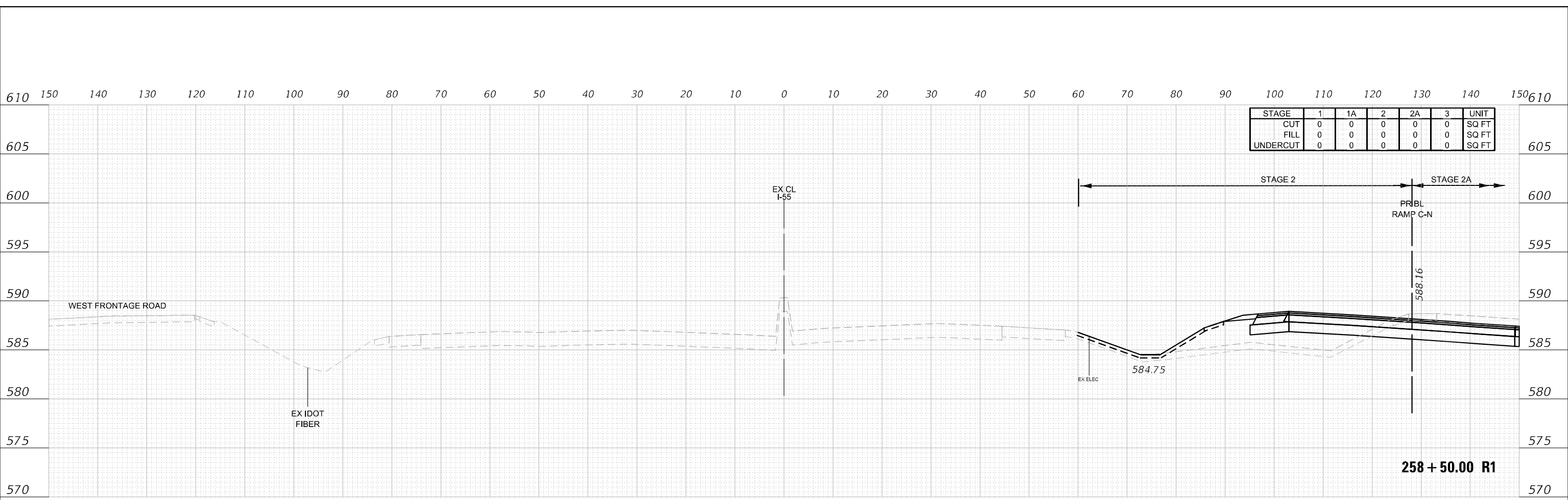
USER NAME = nreynolds	DESIGNED - TKLUEGEL	REVISED -
PLOT SCALE = 20,0000' / in.	DRAWN - NREYNOLDS	REVISED -
PLOT DATE = 2/8/2022	CHECKED - POBRIEN	REVISED -
	DATE - 02/04/2022	REVISED -

**STATE OF ILLINOIS
DEPARTMENT OF TRANSPORTATION**

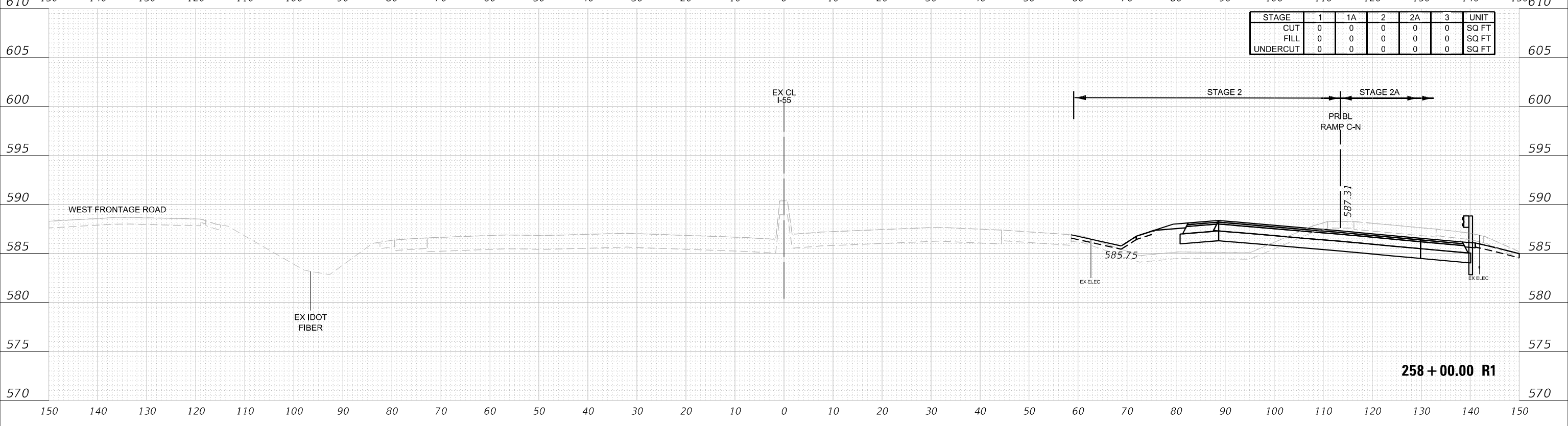
CROSS SECTIONS		
I-55		
SCALE: H 1:10; V 1:5	SHEET 3	OF 404 SHEETS
STA. 253+00.00 R1 TO STA. 253+50.00 R1		

F.A. RTE.	SECTION	COUNTY	TOTAL SHEETS	SHEET NO.
FAI 55, FAP 338	2018-075-R	WILL	1510	1109
CONTRACT NO. 62H12				
ILLINOIS FED. AID PROJECT				

DATE	
BY	
FINAL SURVEY	SURVEYED
NOTE BOOK	PLOTTED
NO.	AREAS CHECKED



DATE	
BY	
ORIGINAL SURVEY	SURVEYED
NOTE BOOK	PLOTTED
NO.	AREAS CHECKED



MODEL: 251-00 to 332-00
 FILE NAME: \\benesch-pjw\benesch\proj\2018-075-R\2018-075-R\2018-075-R-CrossSections_L55.dgn



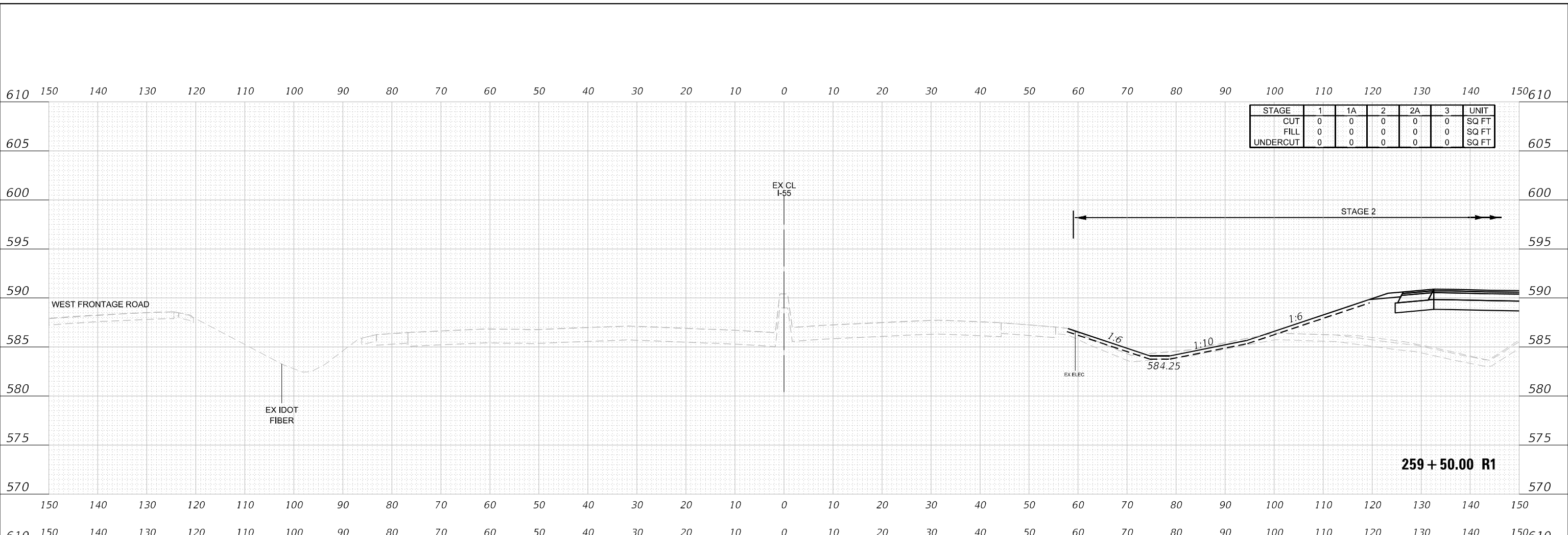
USER NAME = nReynolds	DESIGNED - TKLUEGEL	REVISED -
	DRAWN - NREYNOLDS	REVISED -
PLOT SCALE = 20,0000 * / in.	CHECKED - POBRIEN	REVISED -
PLOT DATE = 2/8/2022	DATE - 02/04/2022	REVISED -

**STATE OF ILLINOIS
 DEPARTMENT OF TRANSPORTATION**

CROSS SECTIONS			
I-55			
SCALE: H 1:10:V1:5	SHEET 8	OF 404 SHEETS	STA. 258+00.00 R1 TO STA. 258+50.00 R1

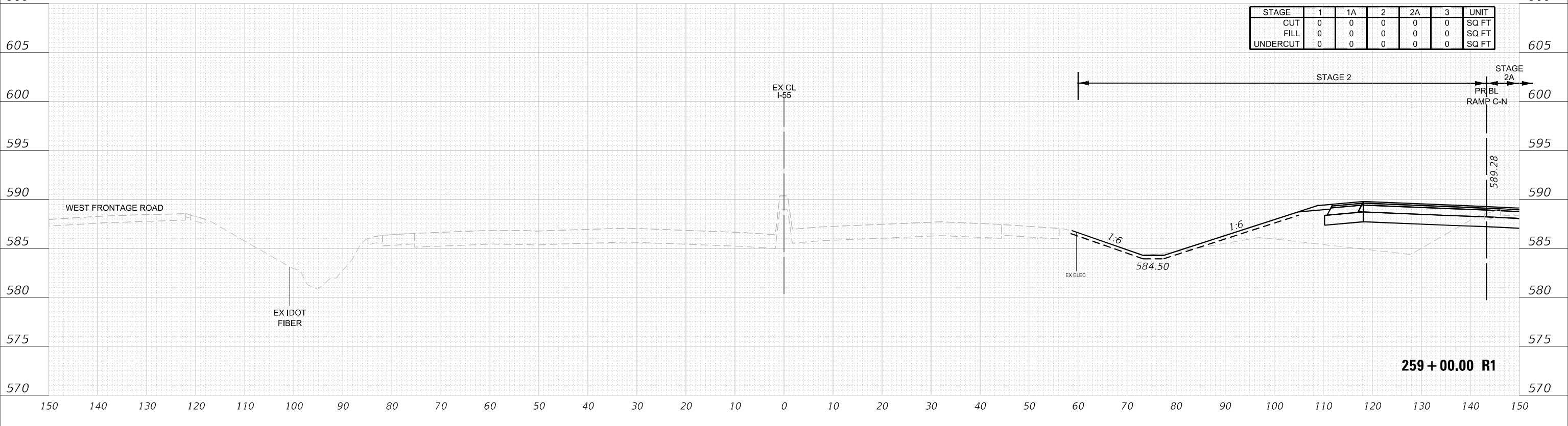
F.A. RTE. *	SECTION	COUNTY	TOTAL SHEETS	SHEET NO.
FAI 55, FAP 338	2018-075-R	WILL	1510	1114
ILLINOIS FED. AID PROJECT			CONTRACT NO. 62H12	

DATE	
BY	
FINAL SURVEY	SURVEYED
NOTE BOOK	PLOTTED
NO.	AREAS CHECKED



STAGE	1	1A	2	2A	3	UNIT
CUT	0	0	0	0	0	SQ FT
FILL	0	0	0	0	0	SQ FT
UNDERCUT	0	0	0	0	0	SQ FT

DATE	
BY	
ORIGINAL SURVEY	SURVEYED
NOTE BOOK	PLOTTED
NO.	AREAS CHECKED



STAGE	1	1A	2	2A	3	UNIT
CUT	0	0	0	0	0	SQ FT
FILL	0	0	0	0	0	SQ FT
UNDERCUT	0	0	0	0	0	SQ FT

MODEL: 251-00 to 332-00
 FILE NAME: \\benesch-pjw\benesch\proj\2018-075-R\2018-075-R\CrossSections\155.dgn



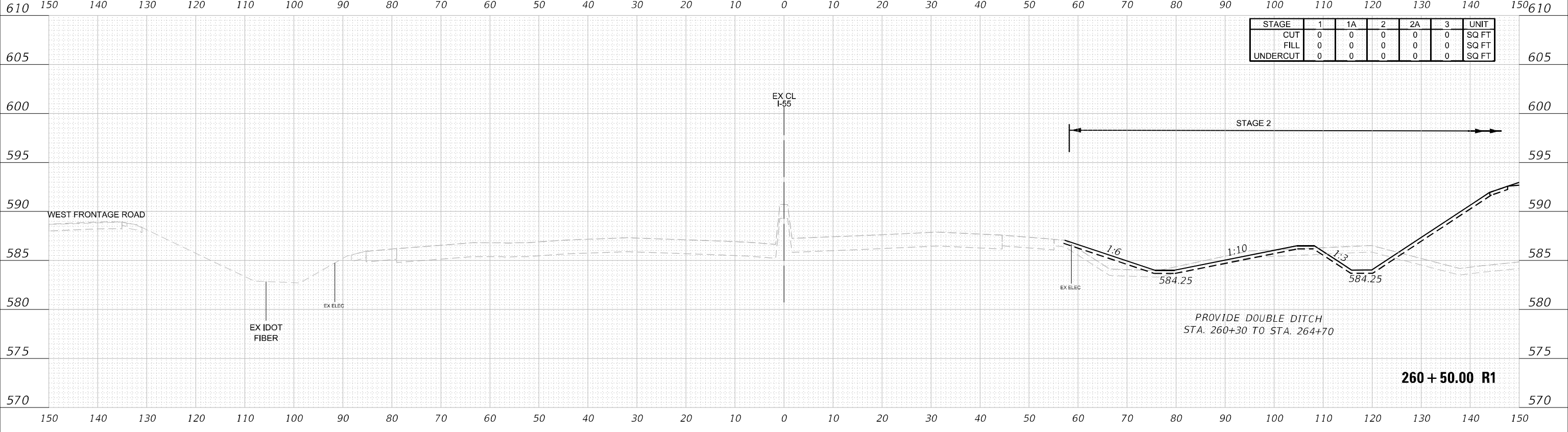
USER NAME = nReynolds	DESIGNED - TKLUEGEL	REVISED -
PLOT SCALE = 20,0000 * / in.	DRAWN - NREYNOLDS	REVISED -
PLOT DATE = 2/8/2022	CHECKED - POBRIEN	REVISED -
	DATE - 02/04/2022	REVISED -

**STATE OF ILLINOIS
DEPARTMENT OF TRANSPORTATION**

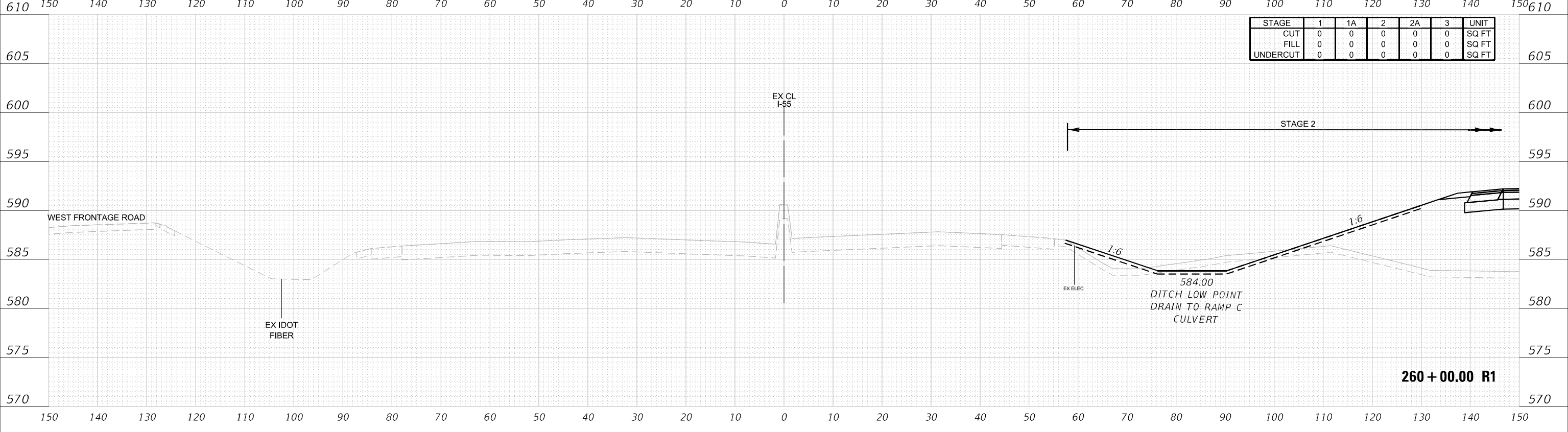
CROSS SECTIONS		
I-55		
SCALE: H 1:10; V 1:5	SHEET 9	OF 404 SHEETS
STA. 259+00.00 R1 TO STA. 259+50.00 R1		

F.A. RTE.	SECTION	COUNTY	TOTAL SHEETS	SHEET NO.
FAI 55, FAP 338	2018-075-R	WILL	1510	1115
ILLINOIS FED. AID PROJECT			CONTRACT NO. 62H12	

DATE	
BY	
FINAL SURVEY	SURVEYED
NOTE BOOK	PLOTTED
NO.	AREAS CHECKED



DATE	
BY	
ORIGINAL SURVEY	SURVEYED
NOTE BOOK	PLOTTED
NO.	AREAS CHECKED



MODEL: 251-00 to 332-00
 FILE NAME: \\benesch-pw-bentley.com\benesch\mtd\Documents\10740\10740.dwg Doc: Phase II\Roadway\Cross Sections\Final\10740\10740-CrossSections_L55.dgn



USER NAME = nReynolds
 PLOT SCALE = 20,0000 * / in.
 PLOT DATE = 2/8/2022

DESIGNED - TKLUEGEL
 DRAWN - NREYNOLDS
 CHECKED - POBRIEN
 DATE - 02/04/2022

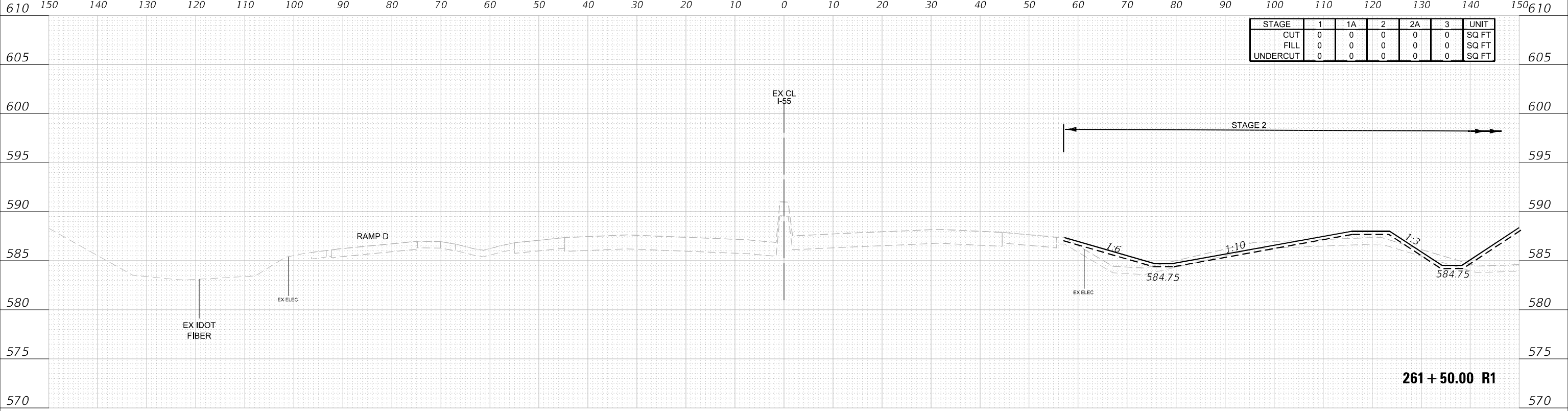
REVISED -
 REVISED -
 REVISED -
 REVISED -

STATE OF ILLINOIS
DEPARTMENT OF TRANSPORTATION

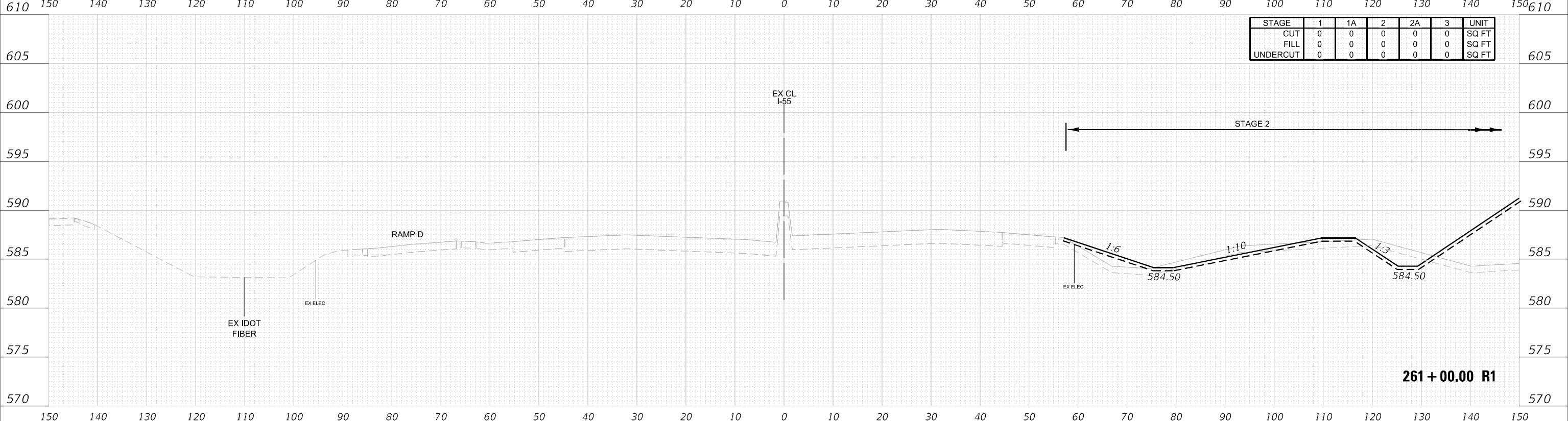
CROSS SECTIONS
I-55
 SCALE: H 1:10; V 1:5 SHEET 10 OF 404 SHEETS STA. 260+00.00 R1 TO STA. 260+50.00 R1

F.A. RTE.	SECTION	COUNTY	TOTAL SHEETS	SHEET NO.
FAI 55, FAP 338	2018-075-R	WILL	1510	1116
ILLINOIS FED. AID PROJECT			CONTRACT NO. 62H12	

DATE	
BY	
FINAL SURVEY	SURVEYED
NOTE BOOK	PLOTTED
NO.	AREAS CHECKED



DATE	
BY	
ORIGINAL SURVEY	SURVEYED
NOTE BOOK	PLOTTED
NO.	AREAS CHECKED



MODEL: 251-00 to 332-00
 FILE NAME: \\benesch-pjw\benesch\proj\2018-07-5-R\2018-07-5-R\CrossSections\I-55-CrossSections_L55.dgn



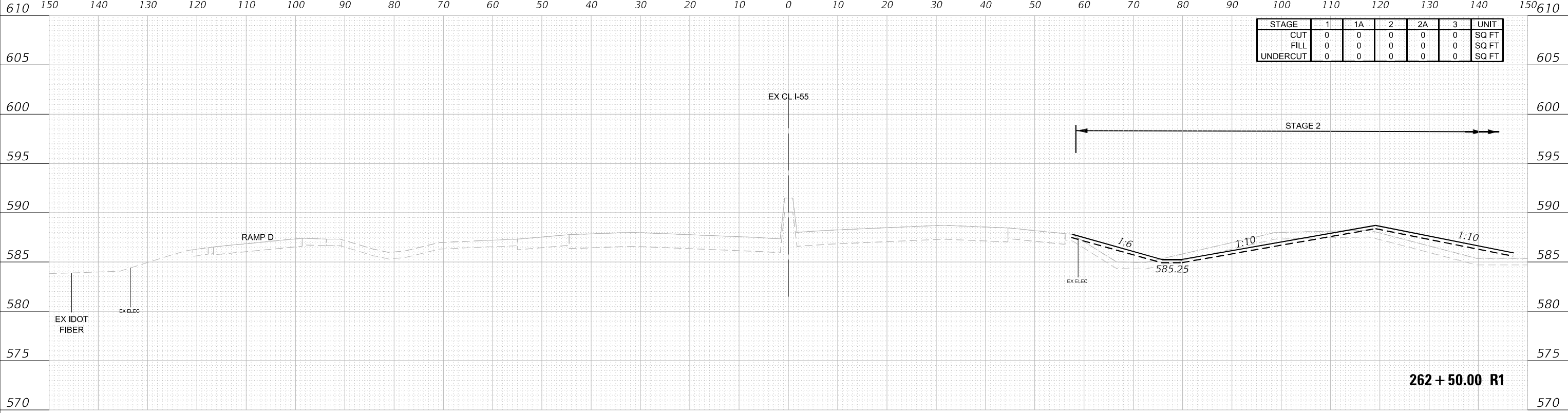
USER NAME = nReynolds	DESIGNED - TKLUEGEL	REVISED -
PLOT SCALE = 20,0000 * / in.	DRAWN - NREYNOLDS	REVISED -
PLOT DATE = 2/8/2022	CHECKED - POBRIEN	REVISED -
	DATE - 02/04/2022	REVISED -

**STATE OF ILLINOIS
DEPARTMENT OF TRANSPORTATION**

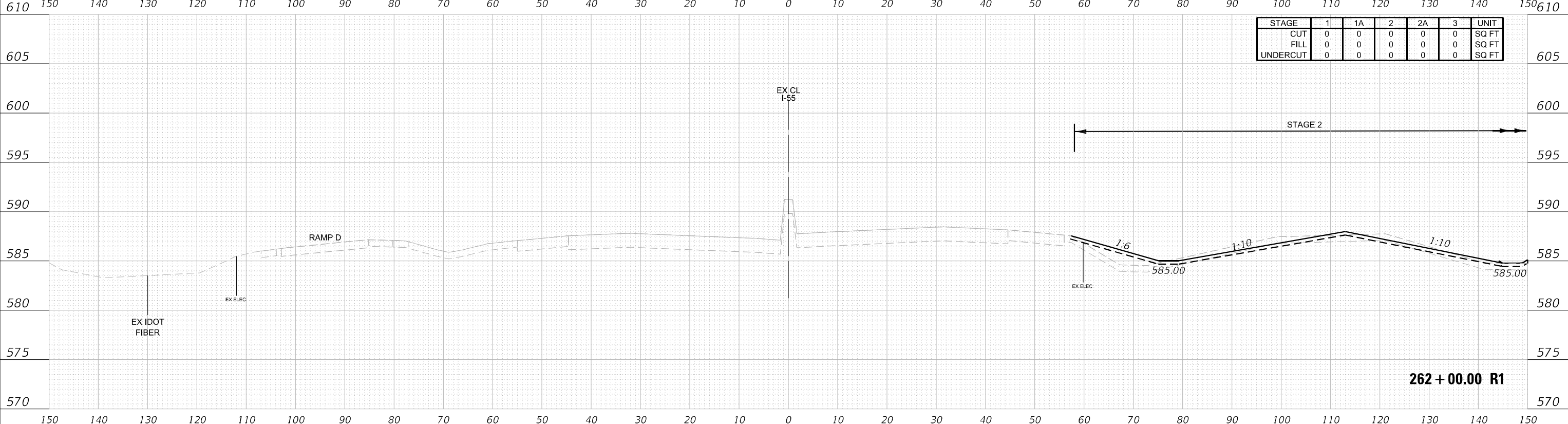
CROSS SECTIONS			
I-55			
SCALE: H 1:10; V 1:5	SHEET 11	OF 404 SHEETS	STA. 261+00.00 R1 TO STA. 261+50.00 R1

F.A. RTE.	SECTION	COUNTY	TOTAL SHEETS	SHEET NO.
*	2018-075-R	WILL	1510	1117
			CONTRACT NO. 62H12	
FAI 55, FAP 338	ILLINOIS	FED. AID PROJECT		

DATE	
BY	
FINAL SURVEY	SURVEYED
NOTE BOOK	PLOTTED
NO.	AREAS CHECKED



DATE	
BY	
ORIGINAL SURVEY	SURVEYED
NOTE BOOK	PLOTTED
NO.	AREAS CHECKED



MODEL: 251-00 to 332-00
 FILE NAME: \\benesch-pjw\benesch\proj\2018-075-R\Drawings\262+00\Eng_Doc\Phase_II\Roadway\Cross_Section\Final\262+00\262+00-CrossSections_L55.dgn



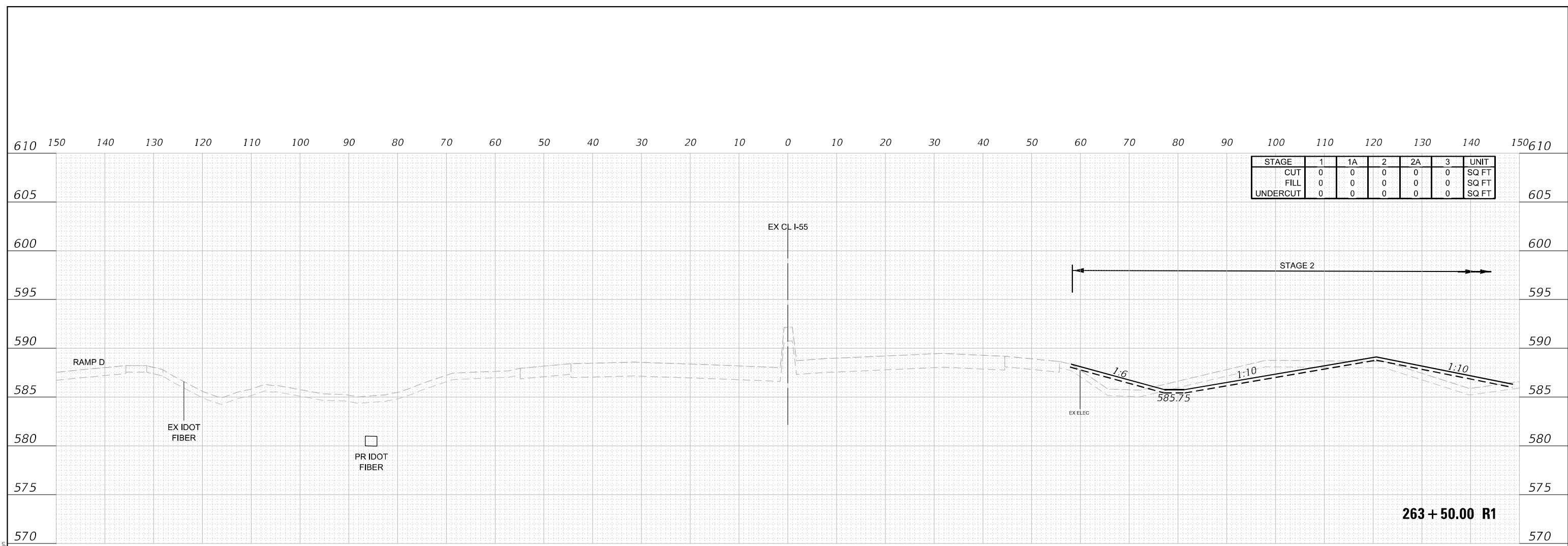
USER NAME = nreynolds	DESIGNED - TKLUEGEL	REVISED -
PLOT SCALE = 20,0000 * / in.	DRAWN - NREYNOLDS	REVISED -
PLOT DATE = 2/8/2022	CHECKED - POBRIEN	REVISED -
	DATE - 02/04/2022	REVISED -

**STATE OF ILLINOIS
 DEPARTMENT OF TRANSPORTATION**

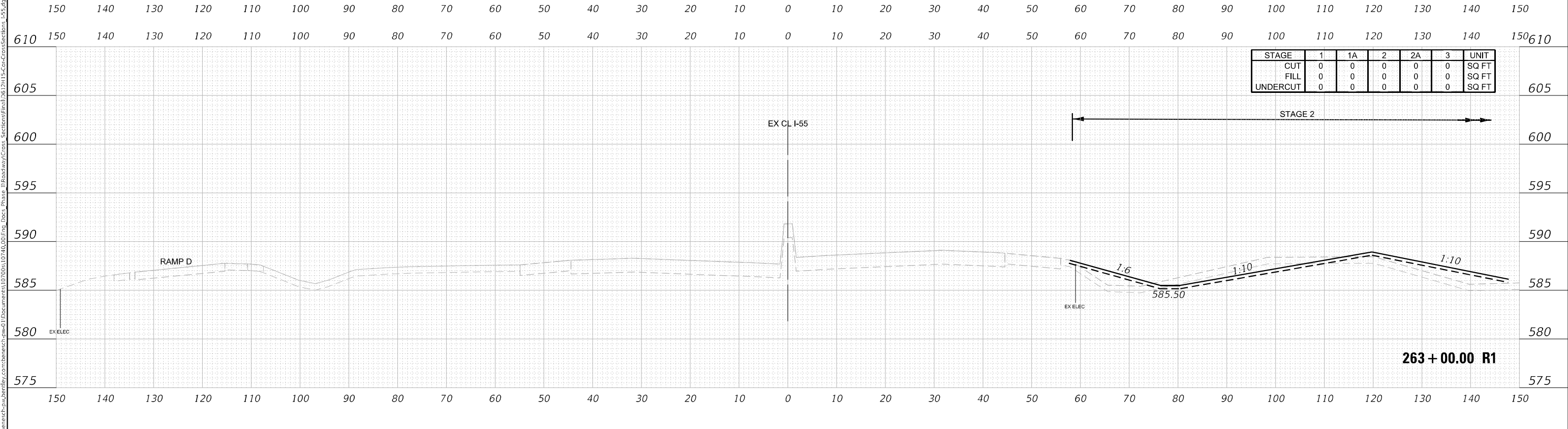
CROSS SECTIONS		
I-55		
SCALE: H 1:10; V 1:5	SHEET 12	OF 404 SHEETS
STA. 262+00.00 R1 TO STA. 262+50.00 R1		

F.A. RTE.	SECTION	COUNTY	TOTAL SHEETS	SHEET NO.
*	2018-075-R	WILL	1510	1118
CONTRACT NO. 62H12				
FAI 55, FAP 338	ILLINOIS	FED. AID PROJECT		

DATE	
BY	
FINAL SURVEY	SURVEYED
NOTE BOOK	PLOTTED
NO.	TEMPLATE
	AREAS CHECKED



DATE	
BY	
ORIGINAL SURVEY	SURVEYED
NOTE BOOK	PLOTTED
NO.	TEMPLATE
	AREAS CHECKED



MODEL: 251-00 to 332-00
 FILE NAME: \\benesch-pw\benesch\mtd\Documents\10\10510\1040\1040\Eng_Doc\Phase_II\Roadway\Cross_Sections\Final\10\1041\10-CrossSections_1-55.dgn



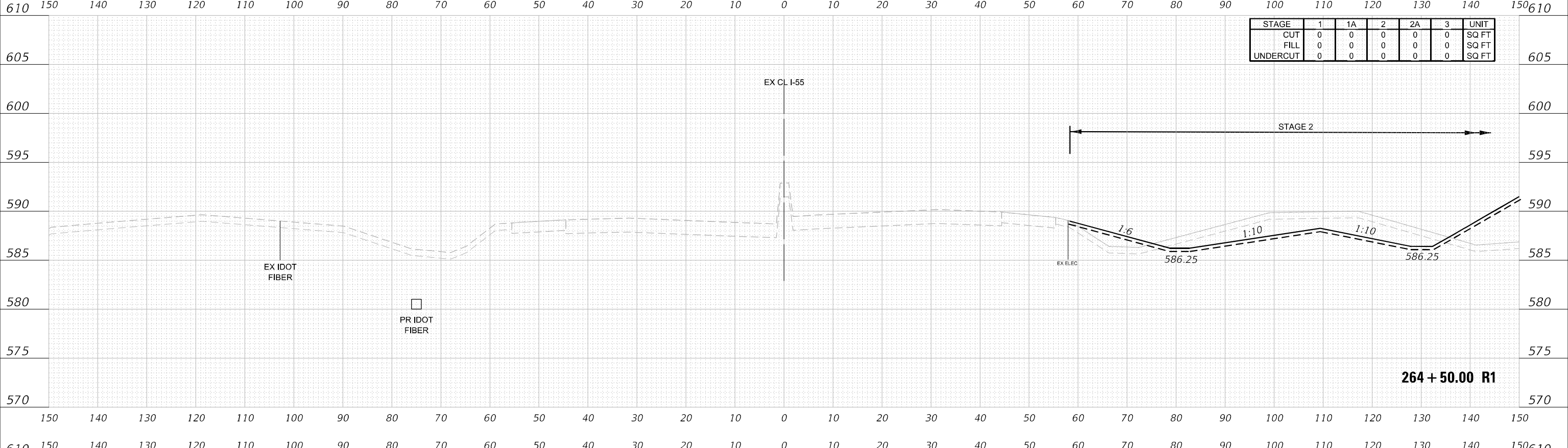
USER NAME = nreynolds	DESIGNED - TKLUEGEL	REVISED -
PLOT SCALE = 20,0000 * / in.	DRAWN - NREYNOLDS	REVISED -
PLOT DATE = 2/8/2022	CHECKED - POBRIEN	REVISED -
	DATE - 02/04/2022	REVISED -

**STATE OF ILLINOIS
 DEPARTMENT OF TRANSPORTATION**

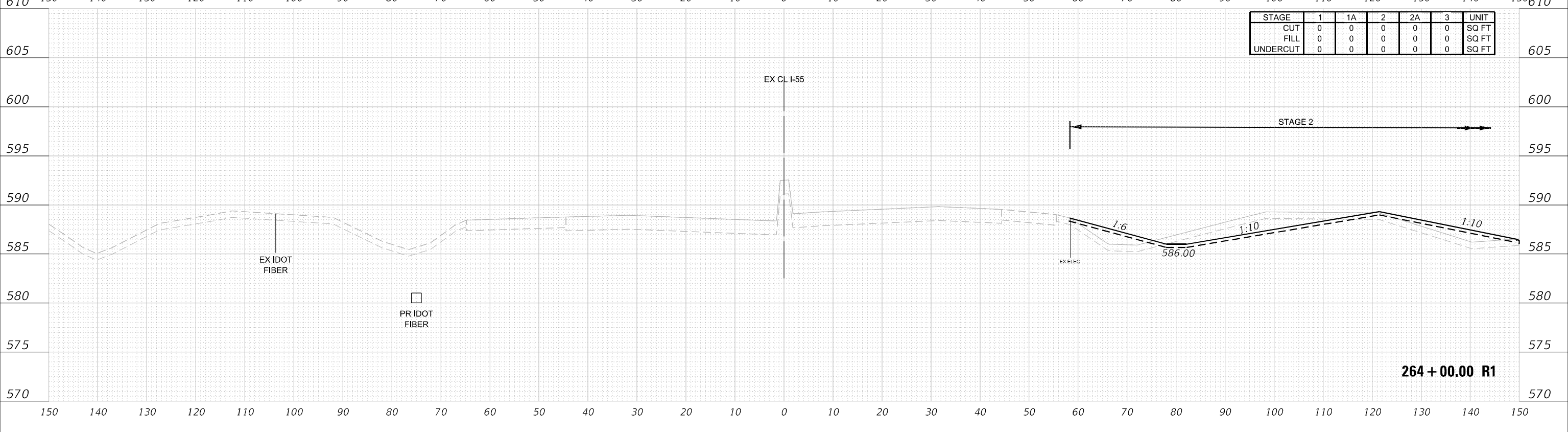
CROSS SECTIONS		
I-55		
SCALE: H 1:10; V 1:5	SHEET 13	OF 404 SHEETS
STA. 263+00.00 R1 TO STA. 263+50.00 R1		

F.A. RTE.	SECTION	COUNTY	TOTAL SHEETS	SHEET NO.
*	2018-075-R	WILL	1510	1119
CONTRACT NO. 62H12				
FAI 55, FAP 338	ILLINOIS	FED. AID PROJECT		

DATE	
BY	
FINAL SURVEY	SURVEYED
NOTE BOOK	PLOTTED
NO.	AREAS CHECKED



DATE	
BY	
ORIGINAL SURVEY	SURVEYED
NOTE BOOK	PLOTTED
NO.	AREAS CHECKED



MODEL: 251-00 to 332-00
 FILE NAME: \\benesch-pjw\benesch\proj\2018-075-R\2018-075-R\CrossSections\I-55\264+00.00 R1.dwg

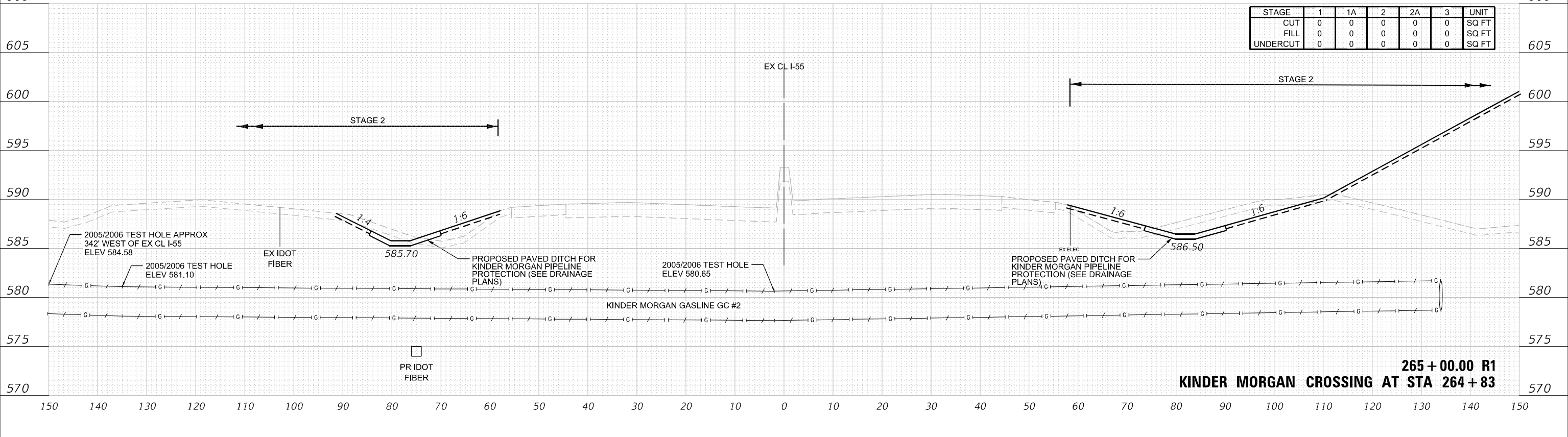
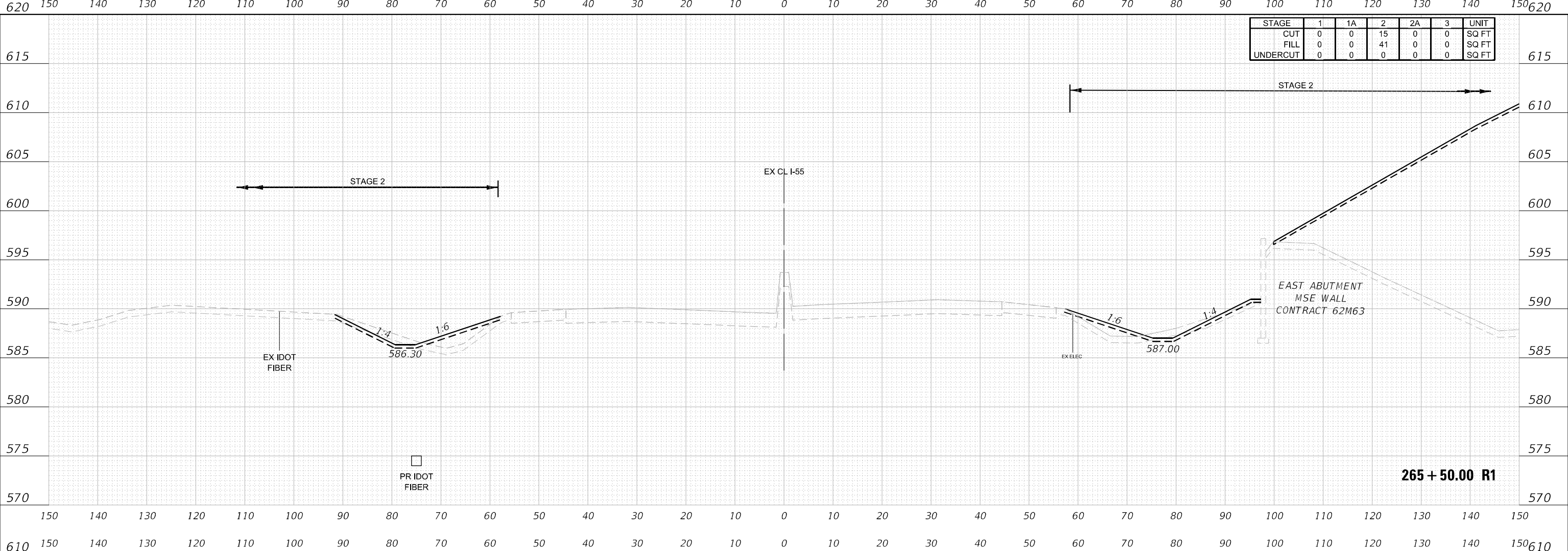


USER NAME = nReynolds	DESIGNED - TKLUEGEL	REVISED -
	DRAWN - NREYNOLDS	REVISED -
PLOT SCALE = 20,0000 * / in.	CHECKED - POBRIEN	REVISED -
PLOT DATE = 2/8/2022	DATE - 02/04/2022	REVISED -

**STATE OF ILLINOIS
DEPARTMENT OF TRANSPORTATION**

CROSS SECTIONS		
I-55		
SCALE: H 1:10:V1:5	SHEET 14	OF 404 SHEETS
STA. 264+00.00 R1 TO STA. 264+50.00 R1		

F.A. RTE.	SECTION	COUNTY	TOTAL SHEETS	SHEET NO.
55	2018-075-R	WILL	1510	1120
CONTRACT NO. 62H12			ILLINOIS FED. AID PROJECT	



DATE	
BY	
FINAL SURVEY	
SURVEYED	
PLOTTED	
TEMPLATE	
NOTE BOOK	
AREAS CHECKED	
NO.	

DATE	
BY	
ORIGINAL SURVEY	
SURVEYED	
PLOTTED	
TEMPLATE	
NOTE BOOK	
AREAS CHECKED	
NO.	

MODEL 251-00 to 332-00
 FILE NAME: \\benesch-pjw\benesch\proj\2018-07-5-R\2018-07-5-R\Roadway\Cross Sections\Final\2018-07-5-R\CrossSections_L55.dgn



USER NAME = nReynolds
 PLOT SCALE = 20,0000 * / in.
 PLOT DATE = 2/8/2022

DESIGNED - TKLUEGEL
 DRAWN - NREYNOLDS
 CHECKED - POBRIEN
 DATE - 02/04/2022

REVISED -
 REVISED -
 REVISED -
 REVISED -

STATE OF ILLINOIS
DEPARTMENT OF TRANSPORTATION

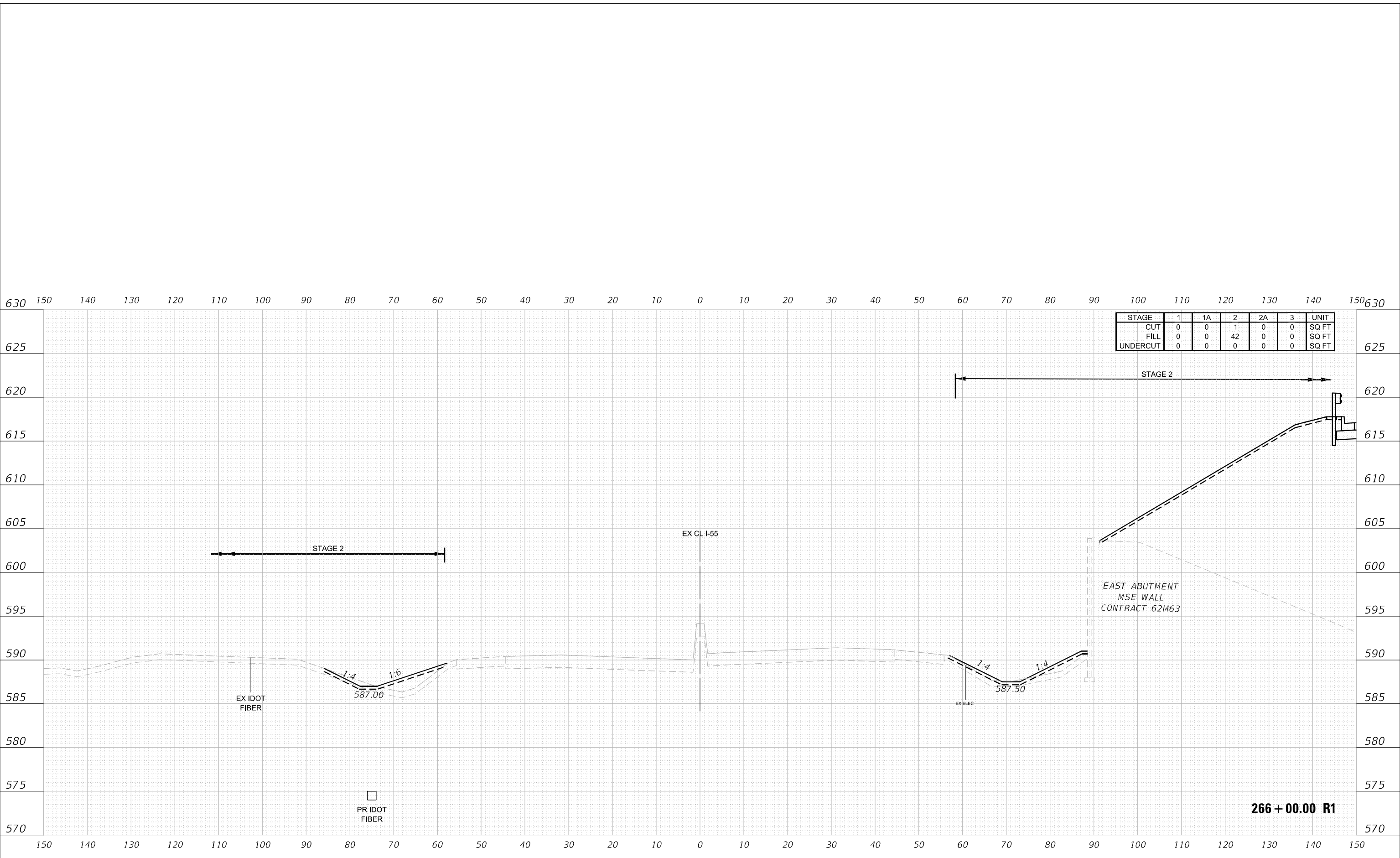
CROSS SECTIONS
I-55
 SCALE: H 1:10:V1:5 SHEET 15 OF 404 SHEETS STA. 265+00.00 R1 TO STA. 265+50.00 R1

F.A. RTE.	SECTION	COUNTY	TOTAL SHEETS	SHEET NO.
	2018-075-R	WILL	1510	1121
CONTRACT NO. 62H12				
FAI 55, FAP 338		ILLINOIS	FED. AID PROJECT	

FINAL SURVEY NO.	SURVEYED	DATE
SURVEY	PLOTTED	BY
NOTE BOOK	TEMPLATE	
AREAS CHECKED		

ORIGINAL SURVEY NO.	SURVEYED	DATE
SURVEY	PLOTTED	BY
NOTE BOOK	TEMPLATE	
AREAS CHECKED		

MODEL: 251-00 to 332-00
 FILE NAME: \\benesch-pw\benesch\proj\2018-075-R\2018-075-R\CrossSections\155.dgn



STAGE	1	1A	2	2A	3	UNIT
CUT	0	0	1	0	0	SQ FT
FILL	0	0	42	0	0	SQ FT
UNDERCUT	0	0	0	0	0	SQ FT

266 + 00.00 R1



USER NAME = nReynolds	DESIGNED - TKLUEGEL	REVISED -
PLOT SCALE = 20,0000 * / in.	DRAWN - NREYNOLDS	REVISED -
PLOT DATE = 2/8/2022	CHECKED - POBRIEN	REVISED -
	DATE - 02/04/2022	REVISED -

STATE OF ILLINOIS
 DEPARTMENT OF TRANSPORTATION

CROSS SECTIONS
 I-55

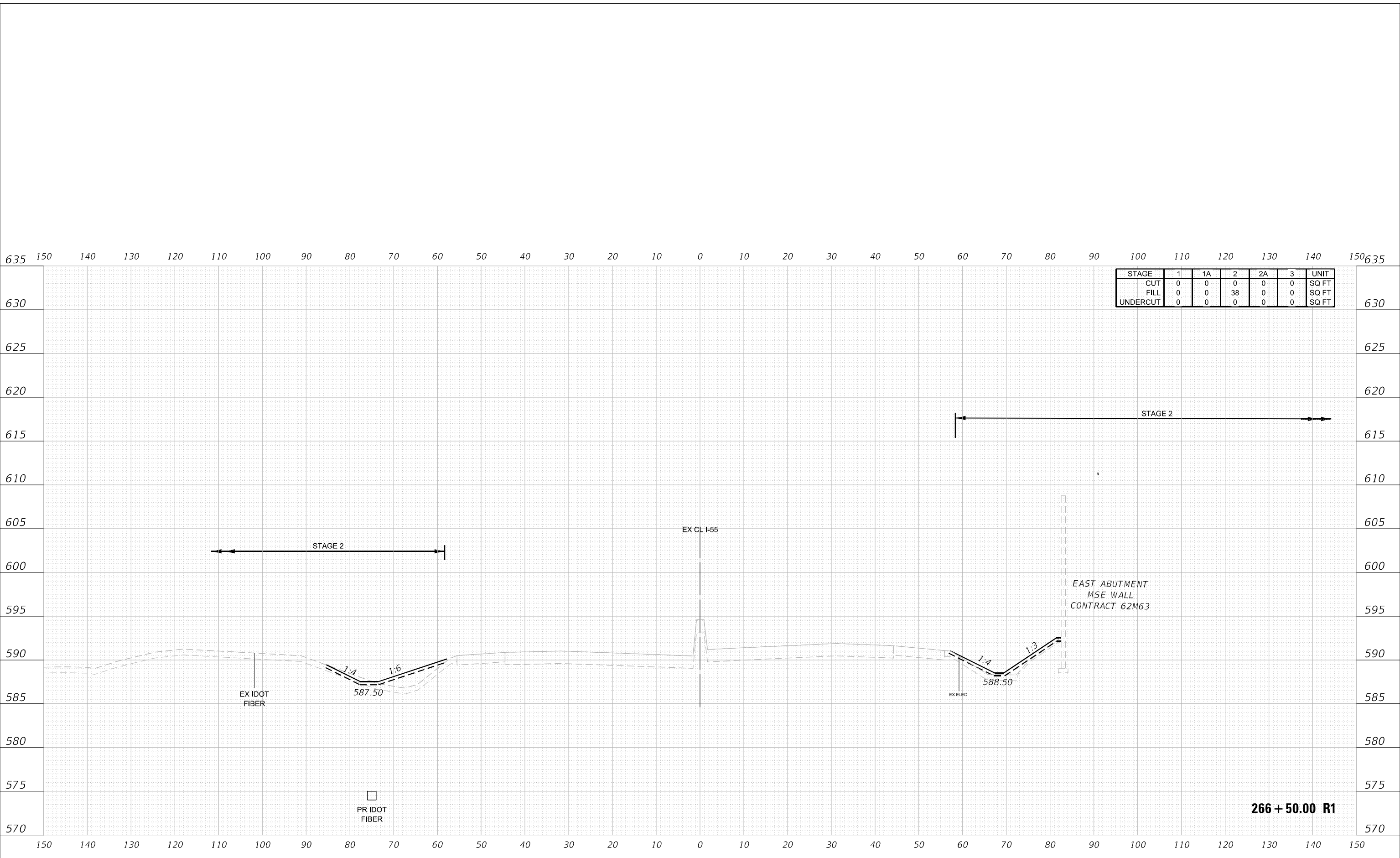
SCALE: H 1:10; V 1:5 SHEET 16 OF 404 SHEETS STA. 266+00.00 R1 TO STA. 266+00.00 R1

F.A. RTE.	SECTION	COUNTY	TOTAL SHEETS	SHEET NO.
*	2018-075-R	WILL	1510	1122
			CONTRACT NO. 62H12	
FAI 55, FAP 338	ILLINOIS	FED. AID PROJECT		

FINAL SURVEY NO.	SURVEYED	DATE
NOTE BOOK	PLOTTED	BY
AREAS CHECKED	TEMPLATE	
	AREAS	
	CHECKED	

ORIGINAL SURVEY NO.	SURVEYED	DATE
NOTE BOOK	PLOTTED	BY
AREAS CHECKED	TEMPLATE	
	AREAS	
	CHECKED	

MODEL: 251-00 to 332-00
 FILE NAME: \\benesch-pw\benesch\proj\2018-075-R\Drawings\2018-075-R\CrossSections\I-55.dgn



STAGE	1	1A	2	2A	3	UNIT
CUT	0	0	0	0	0	SQ FT
FILL	0	0	38	0	0	SQ FT
UNDERCUT	0	0	0	0	0	SQ FT



USER NAME = nReynolds	DESIGNED - TKLUEGEL	REVISED -
PLOT SCALE = 20,0000 * / in.	DRAWN - NREYNOLDS	REVISED -
PLOT DATE = 2/8/2022	CHECKED - POBRIEN	REVISED -
	DATE - 02/04/2022	REVISED -

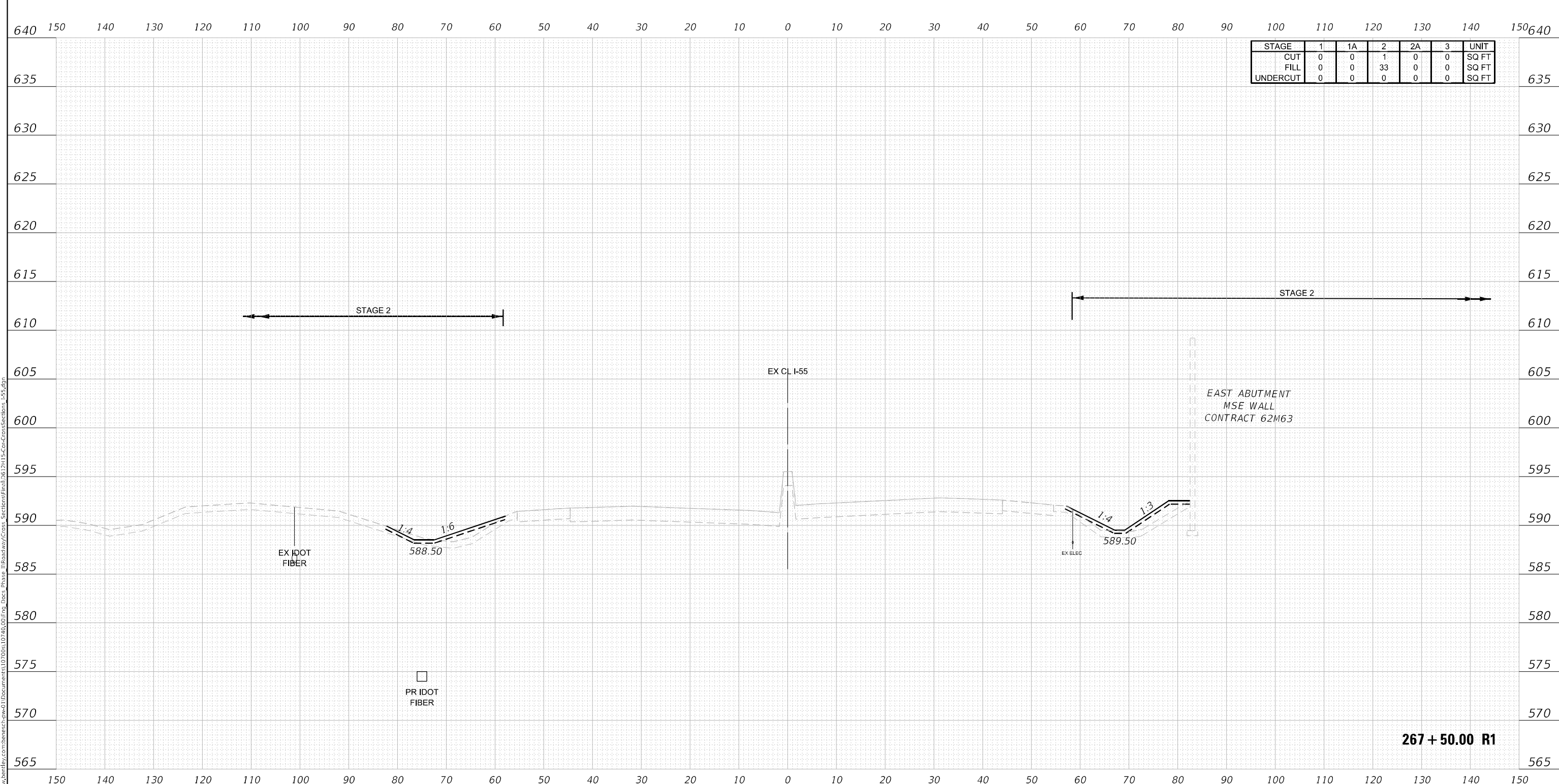
**STATE OF ILLINOIS
DEPARTMENT OF TRANSPORTATION**

CROSS SECTIONS		
I-55		
SCALE: H 1:10; V 1:5	SHEET 17	OF 404 SHEETS
STA. 266+50.00 R1 TO STA. 266+50.00 R1		

F.A. RTE.	SECTION	COUNTY	TOTAL SHEETS	SHEET NO.
*	2018-075-R	WILL	1510	1123
ILLINOIS FED. AID PROJECT			CONTRACT NO. 62H12	

DATE	
BY	
FINAL SURVEY	SURVEYED
NOTE BOOK	PLOTTED
NO.	AREAS CHECKED

DATE	
BY	
ORIGINAL SURVEY	SURVEYED
NOTE BOOK	PLOTTED
NO.	AREAS CHECKED



MODEL: 251-00 to 332-00
 FILE NAME: \\benesch-pjw\benesch\proj\2018-075-R\1\2\1\5-CrossSections_L55.dgn



USER NAME = nReynolds	DESIGNED - TKLUEGEL	REVISED -
	DRAWN - NREYNOLDS	REVISED -
PLOT SCALE = 20,0000 * / in.	CHECKED - POBRIEN	REVISED -
PLOT DATE = 2/8/2022	DATE - 02/04/2022	REVISED -

**STATE OF ILLINOIS
 DEPARTMENT OF TRANSPORTATION**

CROSS SECTIONS		
I-55		
SCALE: H 1:10:V1:5	SHEET 19	OF 404 SHEETS
STA. 267+50.00 R1 TO STA. 267+50.00 R1		

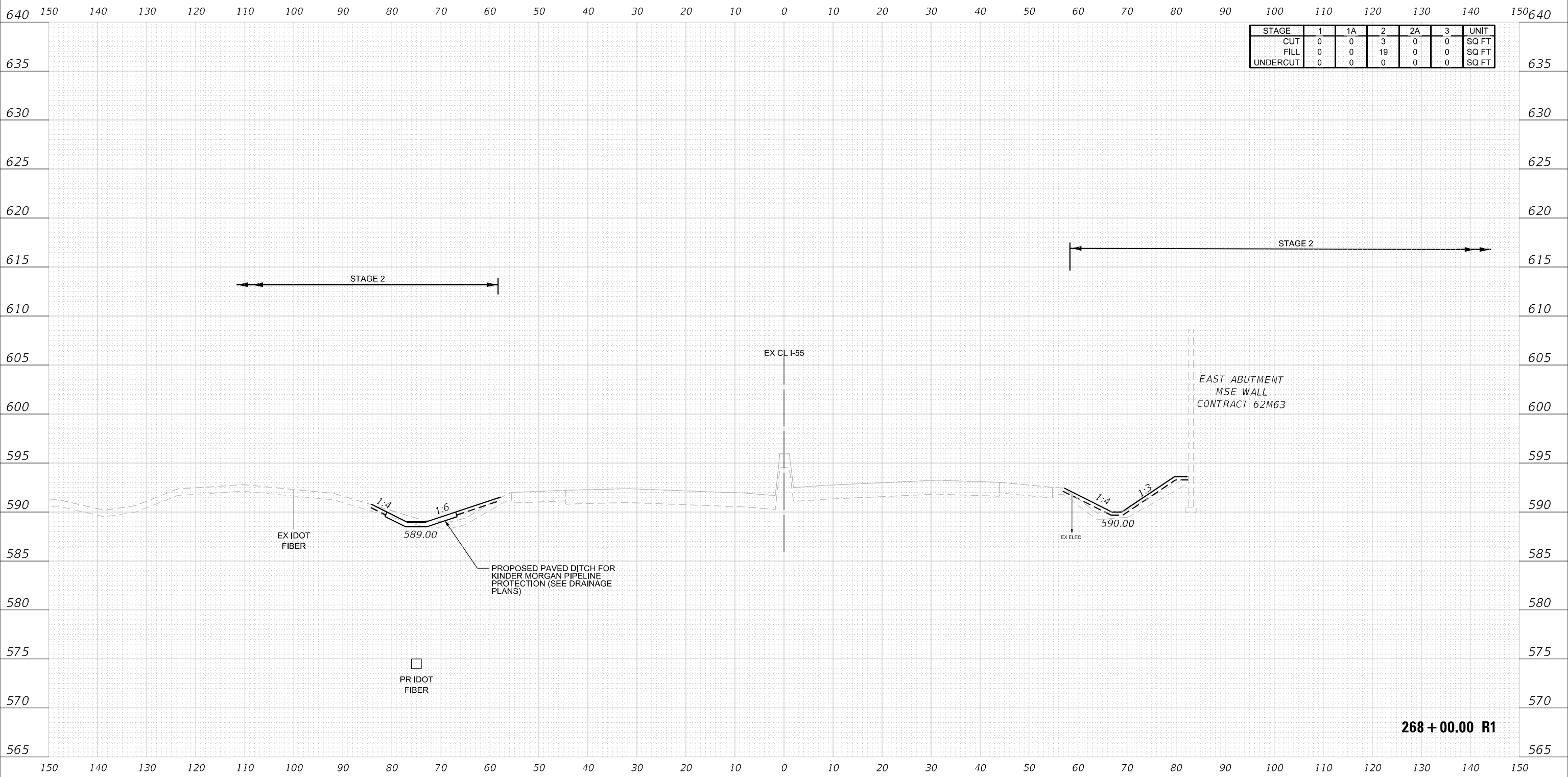
F.A. RTE. *	SECTION	COUNTY	TOTAL SHEETS	SHEET NO.
	2018-075-R	WILL	1510	1125
CONTRACT NO. 62H12				
FAI 55, FAP 338	ILLINOIS	FED. AID PROJECT		

267 + 50.00 R1

DATE	
BY	
FINAL SURVEY	
NOTE BOOK NO.	
SURVEYED	
PLOTTED	
TEMPLATE	
AREAS CHECKED	

DATE	
BY	
ORIGINAL SURVEY	
NOTE BOOK NO.	
SURVEYED	
PLOTTED	
TEMPLATE	
AREAS CHECKED	

MODEL: 251-00 to 332-00
 FILE NAME: \\benesch-pw\benesch\pww\Documents\10740\10740-Eng_Doc_Phase_III\Roadway\Cross_Sections\Final\10740-15-CrossSections_L55.dgn



USER NAME = nReynolds	DESIGNED - TKLUEGEL	REVISED -
	DRAWN - NREYNOLDS	REVISED -
PLOT SCALE = 20,0000 * / in.	CHECKED - POBRIEN	REVISED -
PLOT DATE = 2/8/2022	DATE - 02/04/2022	REVISED -

**STATE OF ILLINOIS
DEPARTMENT OF TRANSPORTATION**

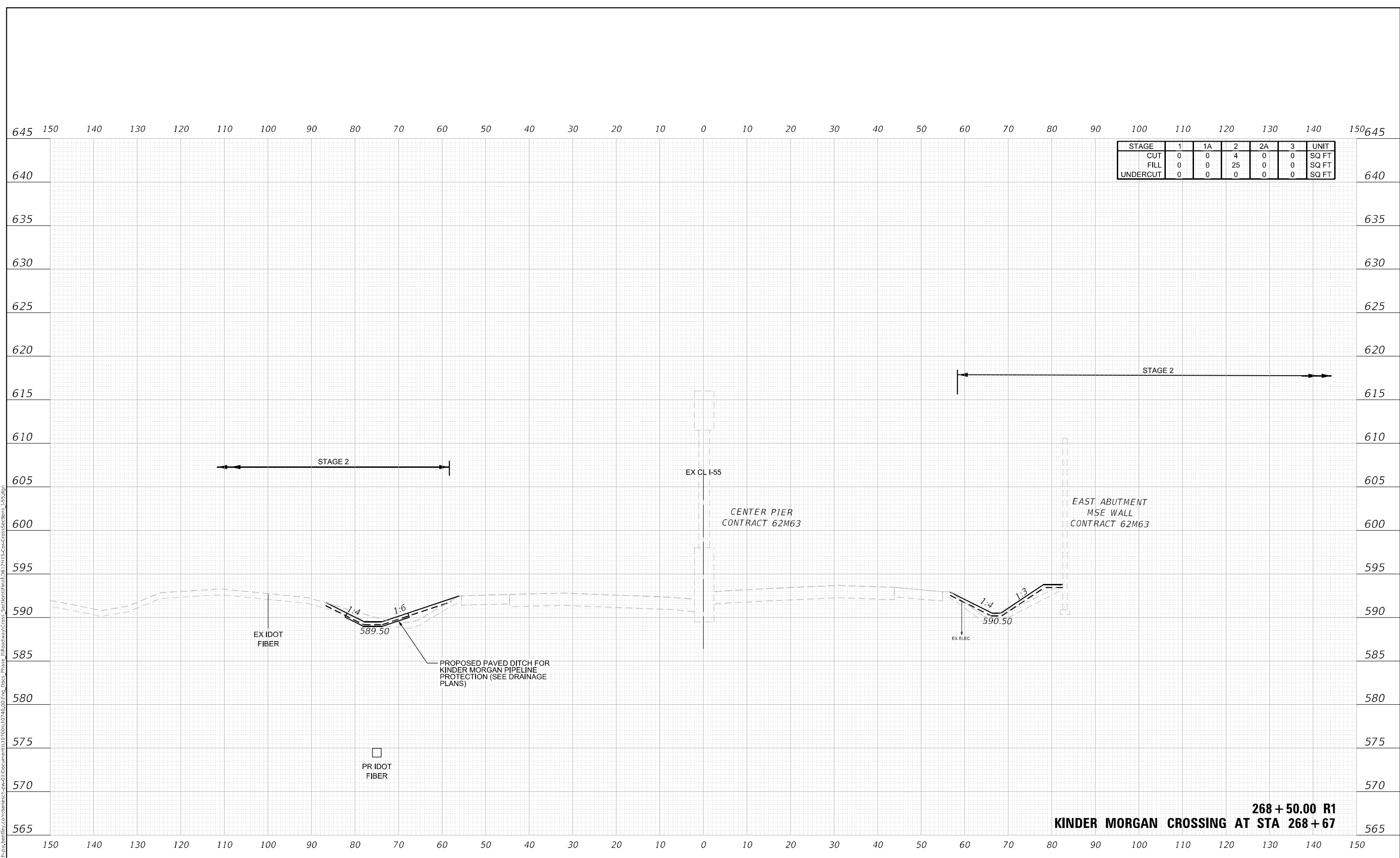
CROSS SECTIONS			
I-55			
SCALE: H 1:10:V1:5	SHEET 20	OF 404 SHEETS	STA. 268+00.00 R1 TO STA. 268+00.00 R1

F.A. RTE.	SECTION	COUNTY	TOTAL SHEETS	SHEET NO.
*	2018-075-R	WILL	1510	1126
			CONTRACT NO. 62H12	
FAP 55, FAP 338	ILLINOIS	FED. AID PROJECT		

268 + 00.00 R1

DATE	
BY	
FINAL SURVEY	
NOTE BOOK NO.	
SURVEYED	
PLOTTED	
TEMPLATE AREAS CHECKED	

DATE	
BY	
ORIGINAL SURVEY	
NOTE BOOK NO.	
SURVEYED	
PLOTTED	
TEMPLATE AREAS CHECKED	



STAGE	1	1A	2	2A	3	UNIT
CUT	0	0	4	0	0	SQ FT
FILL	0	0	25	0	0	SQ FT
UNDERCUT	0	0	0	0	0	SQ FT

268 + 50.00 R1
KINDER MORGAN CROSSING AT STA 268 + 67

MODEL: 251-100 to 332-100
FILE NAME: \\benesch-pw\benesch\mtd\Documents\10740\10740-Eng_Doc\Phase 1\Roadway\Cross_Section\Final\10740-15-CrossSections_L55.dgn



USER NAME = nReynolds	DESIGNED - TKLUEGEL	REVISED -
	DRAWN - NREYNOLDS	REVISED -
PLOT SCALE = 20,0000 * / in.	CHECKED - POBRIEN	REVISED -
PLOT DATE = 2/8/2022	DATE - 02/04/2022	REVISED -

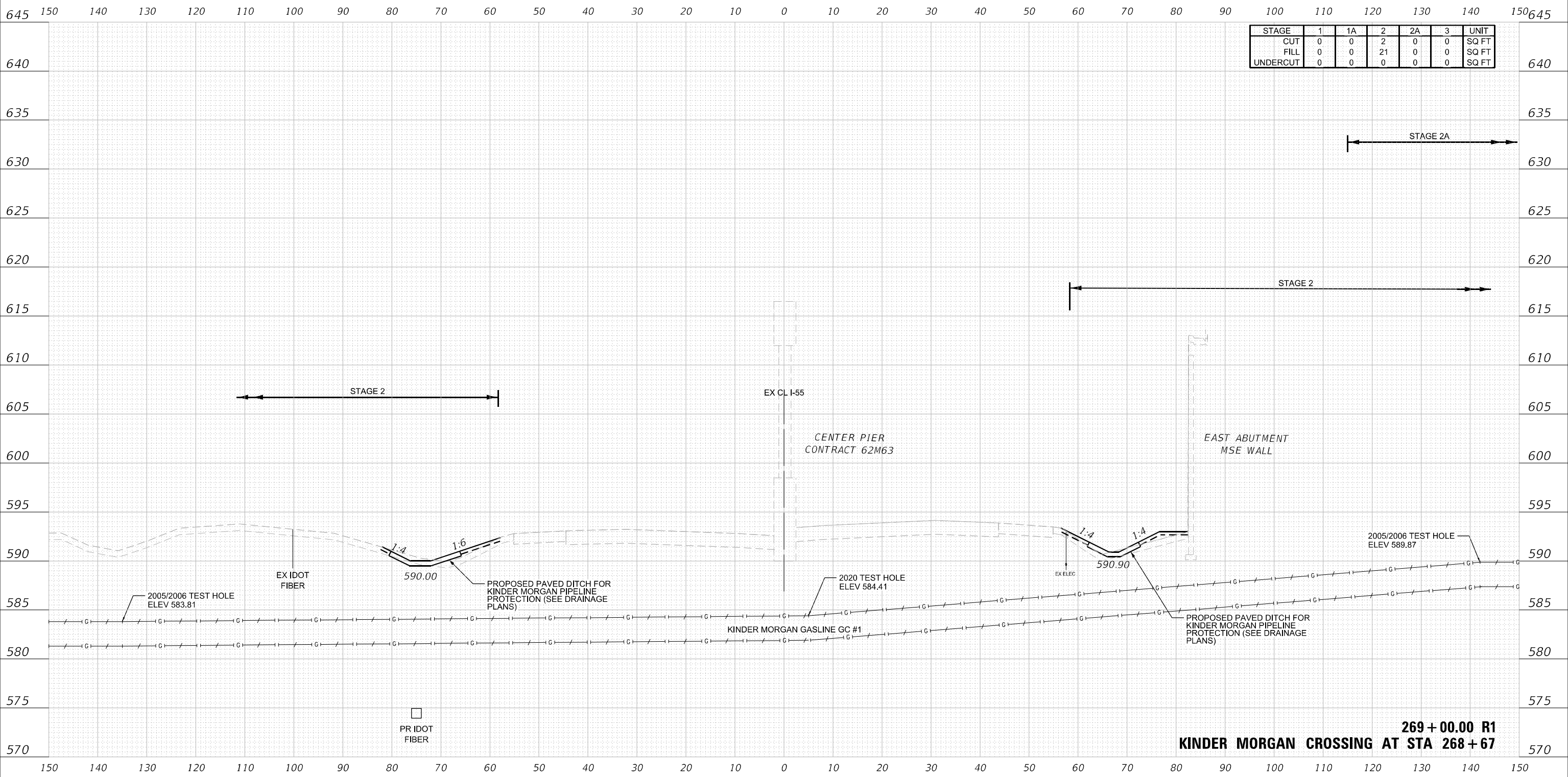
STATE OF ILLINOIS
DEPARTMENT OF TRANSPORTATION

CROSS SECTIONS			
I-55			
SCALE: H 1:10:V1:5	SHEET 21	OF 404 SHEETS	STA. 268+50.00 R1 TO STA. 268+50.00 R1

F.A. RTE.	SECTION	COUNTY	TOTAL SHEETS	SHEET NO.
*	2018-075-R	WILL	1510	1127
			CONTRACT NO. 62H12	
FBI 55, FAP 338	ILLINOIS	FED. AID PROJECT		

DATE	
BY	
FINAL SURVEY NO.	
SURVEYED	
PLOTTED	
TEMPLATE	
NOTE BOOK	
AREAS CHECKED	

DATE	
BY	
ORIGINAL SURVEY NO.	
SURVEYED	
PLOTTED	
TEMPLATE	
NOTE BOOK	
AREAS CHECKED	



STAGE	1	1A	2	2A	3	UNIT
CUT	0	0	2	0	0	SQ FT
FILL	0	0	21	0	0	SQ FT
UNDERCUT	0	0	0	0	0	SQ FT

269 + 00.00 R1
KINDER MORGAN CROSSING AT STA 268 + 67

MODEL: 251-00 to 332-00
FILE NAME: \\benesch-pjw\benesch\proj\2018-075-R\Drawings\Cross Sections\Final\268+67\I-55-CrossSections_L55.dgn



USER NAME = nReynolds	DESIGNED - TKLUEGEL	REVISED -
	DRAWN - NREYNOLDS	REVISED -
PLOT SCALE = 20,0000 * / in.	CHECKED - POBRIEN	REVISED -
PLOT DATE = 2/8/2022	DATE - 02/04/2022	REVISED -

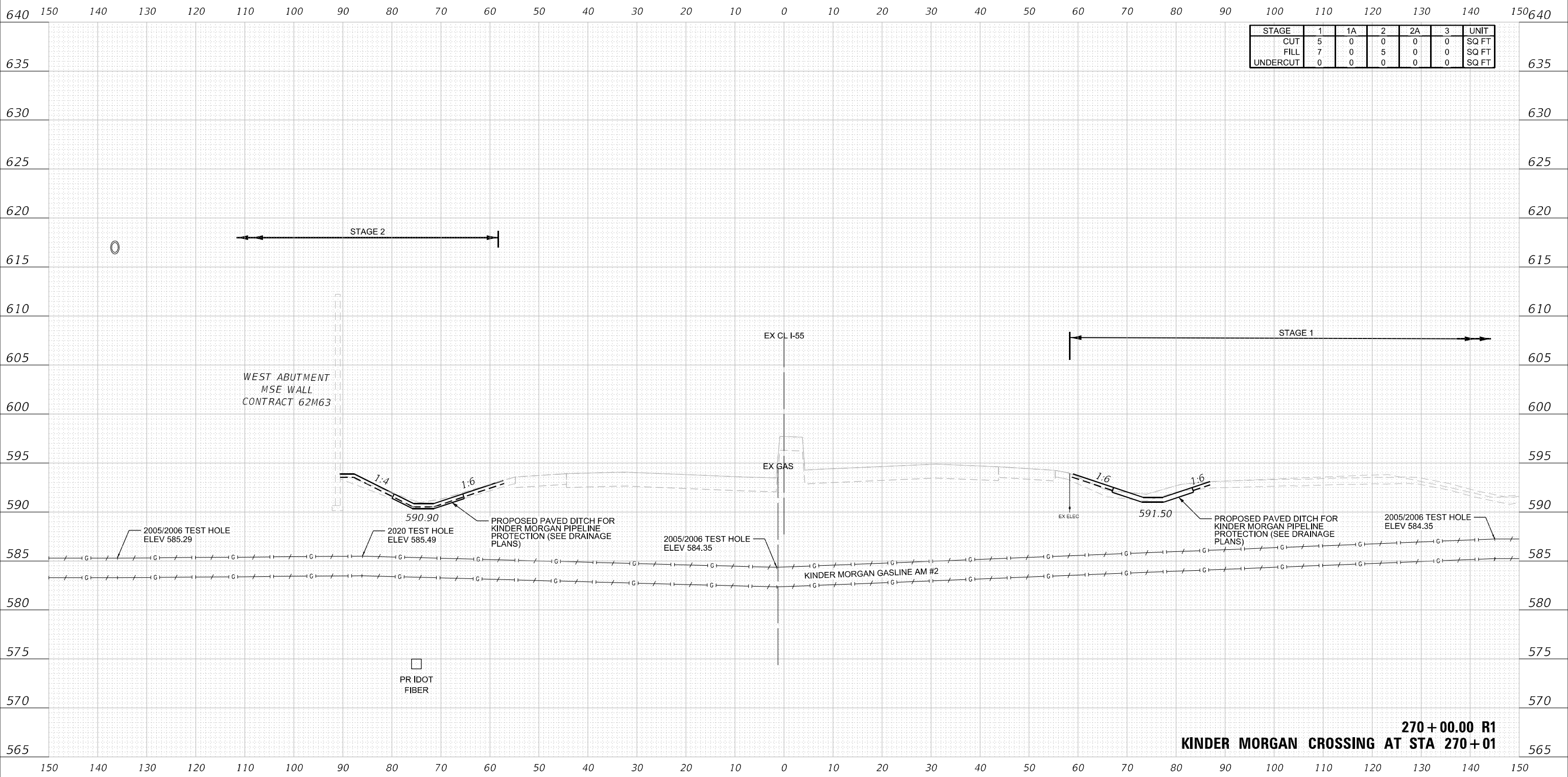
STATE OF ILLINOIS
DEPARTMENT OF TRANSPORTATION

CROSS SECTIONS			
I-55			
SCALE: H 1:10; V 1:5	SHEET 22	OF 404 SHEETS	STA. 269+00.00 R1 TO STA. 269+00.00 R1

F.A. RTE.	SECTION	COUNTY	TOTAL SHEETS	SHEET NO.
	2018-075-R	WILL	1510	1128
			CONTRACT NO. 62H12	
FAI 55, FAP 338	ILLINOIS	FED. AID PROJECT		

DATE	
BY	
FINAL SURVEY	
NO. BOOK	
NO.	
SURVEYED	
PLOTTED	
AREAS CHECKED	
TEMPLATE	
AREAS CHECKED	

DATE	
BY	
ORIGINAL SURVEY	
NO. BOOK	
NO.	
SURVEYED	
PLOTTED	
AREAS CHECKED	
TEMPLATE	
AREAS CHECKED	



STAGE	1	1A	2	2A	3	UNIT
CUT	5	0	0	0	0	SQ FT
FILL	7	0	5	0	0	SQ FT
UNDERCUT	0	0	0	0	0	SQ FT

270+00.00 R1
KINDER MORGAN CROSSING AT STA 270+01

MODEL: 251-00 to 332-00
FILE NAME: \\benesch-pw-bentley.com\benesch\proj\2018-07-5-R\I-55-CrossSections_L55.dgn



USER NAME = nReynolds	DESIGNED - TKLUEGEL	REVISED -
	DRAWN - NREYNOLDS	REVISED -
PLOT SCALE = 20,0000 * / in.	CHECKED - POBRIEN	REVISED -
PLOT DATE = 2/8/2022	DATE - 02/04/2022	REVISED -

STATE OF ILLINOIS
DEPARTMENT OF TRANSPORTATION

CROSS SECTIONS
I-55

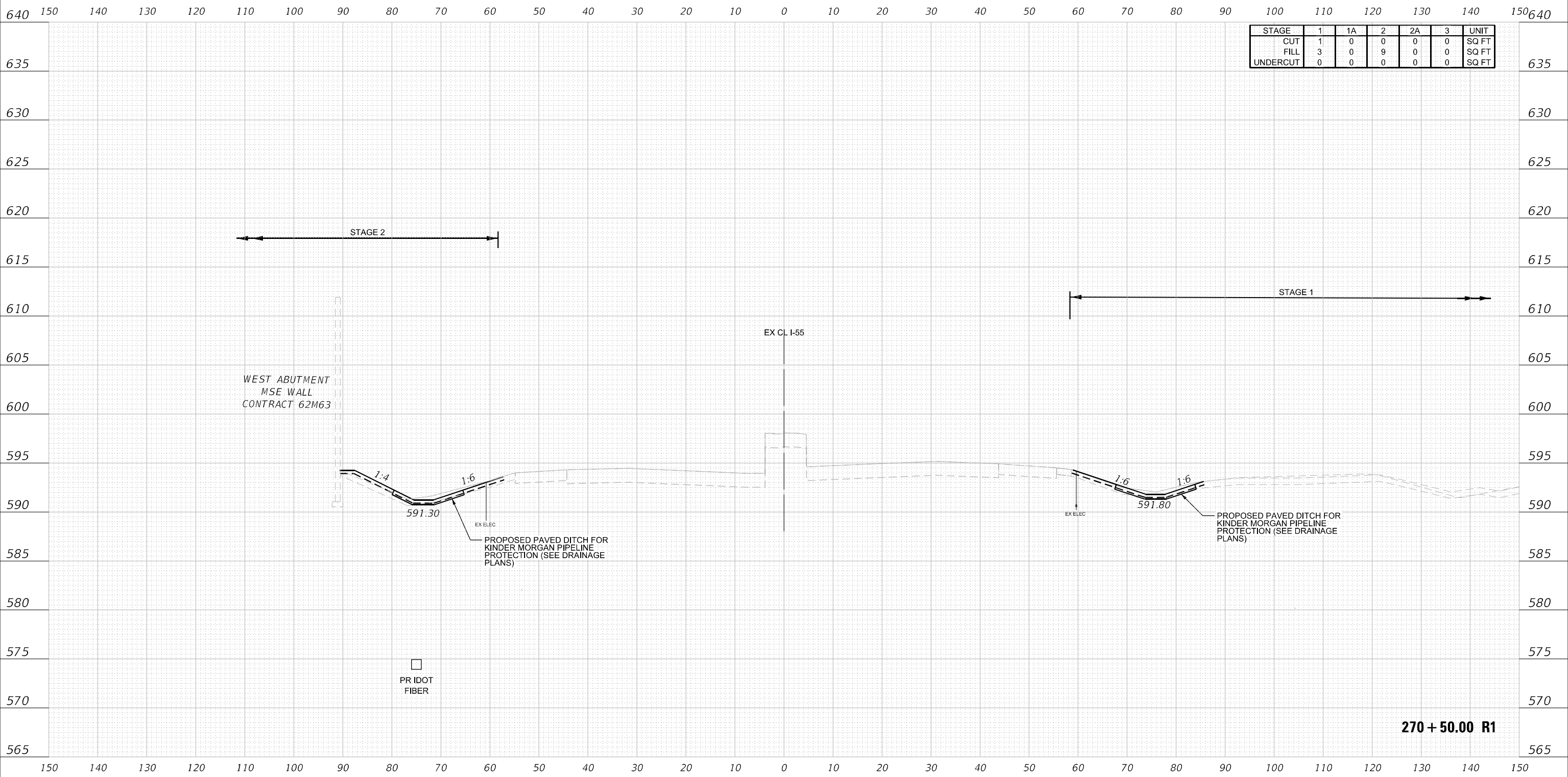
SCALE: H 1:10; V 1:5 SHEET 24 OF 404 SHEETS STA. 270+00.00 R1 TO STA. 270+00.00 R1

F.A. RTE.	SECTION	COUNTY	TOTAL SHEETS	SHEET NO.
*	2018-075-R	WILL	1510	1130
CONTRACT NO. 62H12				
FAI 55, FAP 338	ILLINOIS	FED. AID PROJECT		

DATE	
BY	
FINAL SURVEY	
NOTE BOOK NO.	
SURVEYED	
PLOTTED	
TEMPLATE	
AREAS CHECKED	

DATE	
BY	
ORIGINAL SURVEY	
NOTE BOOK NO.	
SURVEYED	
PLOTTED	
TEMPLATE	
AREAS CHECKED	

MODEL: 251-00 to 332-00
 FILE NAME: \\benesch-pjw\benesch\proj\2018-075-R\Drawings\Cross Sections\Final\251-00-CrossSections_L55.dgn



STAGE	1	1A	2	2A	3	UNIT
CUT	1	0	0	0	0	SQ FT
FILL	3	0	9	0	0	SQ FT
UNDERCUT	0	0	0	0	0	SQ FT

270 + 50.00 R1



USER NAME = nReynolds	DESIGNED - TKLUEGEL	REVISED -
	DRAWN - NREYNOLDS	REVISED -
PLOT SCALE = 20,0000 * / in.	CHECKED - POBRIEN	REVISED -
PLOT DATE = 2/8/2022	DATE - 02/04/2022	REVISED -

**STATE OF ILLINOIS
DEPARTMENT OF TRANSPORTATION**

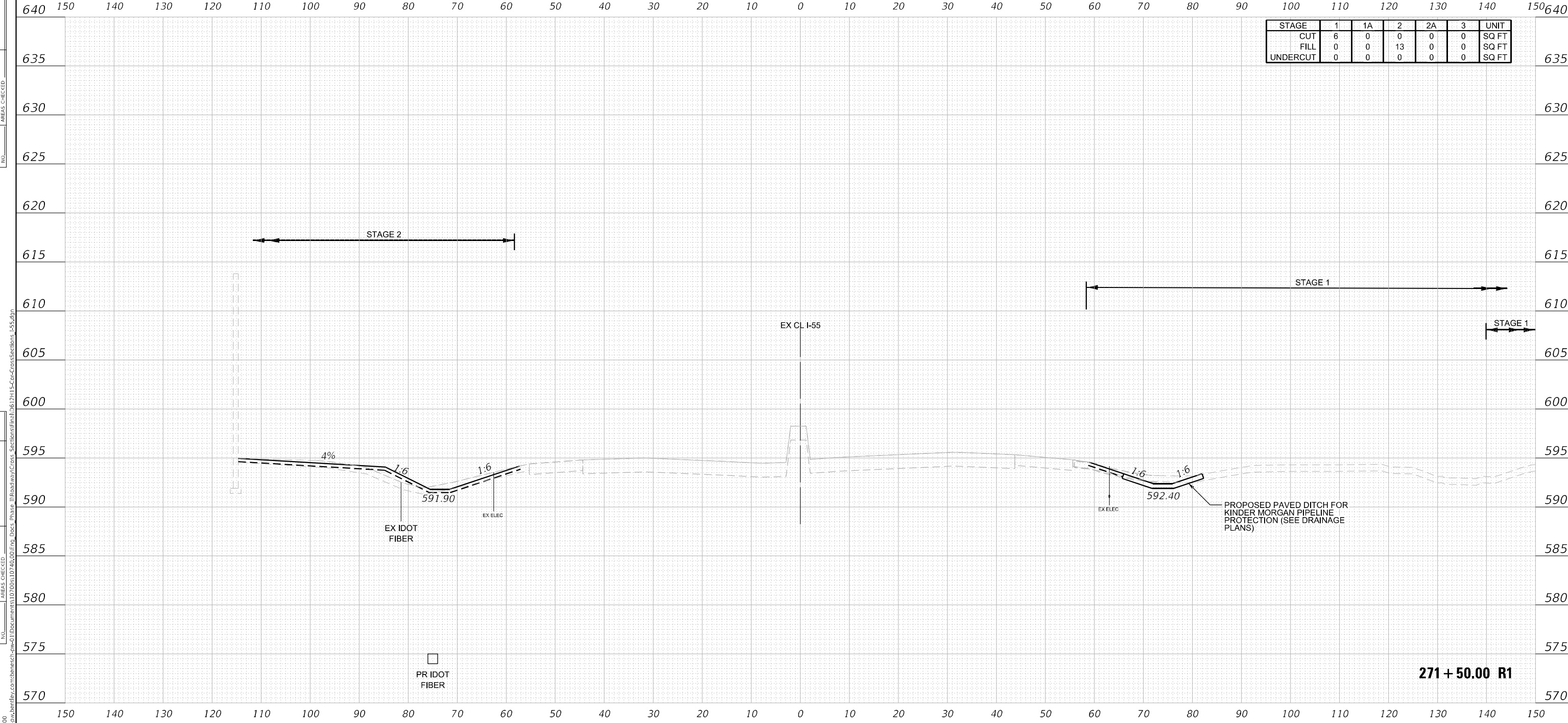
**CROSS SECTIONS
I-55**

SCALE: H 1:10:V1:5	SHEET 25 OF 404 SHEETS	STA. 270+50.00 R1 TO STA. 270+50.00 R1
--------------------	------------------------	--

F.A. RTE. *	SECTION 2018-075-R	COUNTY WILL	TOTAL SHEETS 1510	SHEET NO. 1131
			CONTRACT NO. 62H12	
FAI 55, FAP 338	ILLINOIS	FED. AID PROJECT		

BY	DATE
FINAL SURVEY	SURVEYED
NOTE BOOK	PLOTTED
NO.	AREAS CHECKED

BY	DATE
ORIGINAL SURVEY	SURVEYED
NOTE BOOK	PLOTTED
NO.	AREAS CHECKED



STAGE	1	1A	2	2A	3	UNIT
CUT	6	0	0	0	0	SQ FT
FILL	0	0	13	0	0	SQ FT
UNDERCUT	0	0	0	0	0	SQ FT

MODEL: 251-00 to 332-00
 FILE NAME: \\benesch-pjw\benesch-ncd\Documents\2021\2021-04-01\Eng_Doc\Phase_II\Roadway\Cross_Sections\Final\251-00-CrossSections_L55.dgn

USER NAME = nReynolds	DESIGNED - TKLUEGEL	REVISED -
PLOT SCALE = 20,0000' / in.	DRAWN - NREYNOLDS	REVISED -
PLOT DATE = 2/8/2022	CHECKED - POBRIEN	REVISED -
	DATE - 02/04/2022	REVISED -

**STATE OF ILLINOIS
DEPARTMENT OF TRANSPORTATION**

**CROSS SECTIONS
I-55**

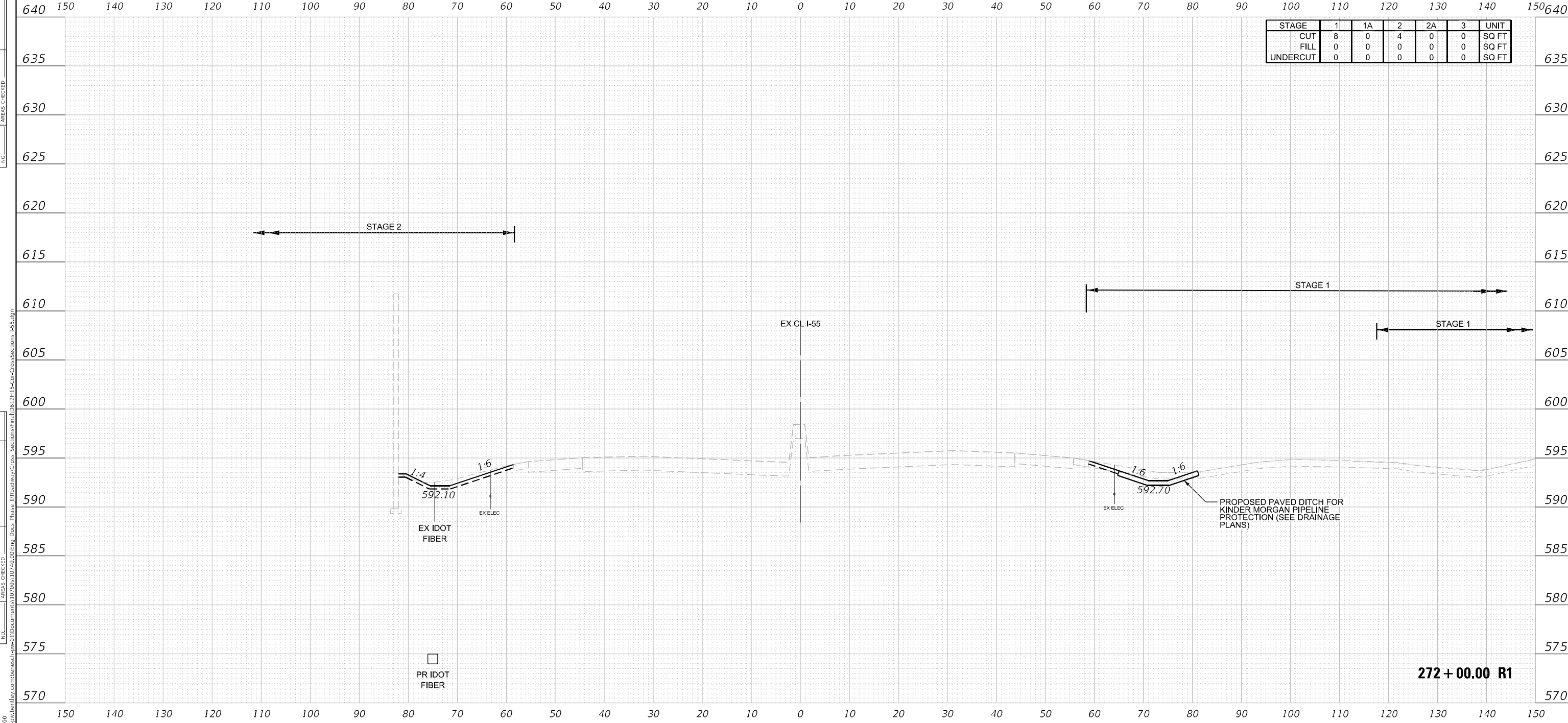
SCALE: H 1:10:V1:5 SHEET 27 OF 404 SHEETS STA. 271+50.00 R1 TO STA. 271+50.00 R1

F.A. RTE.	SECTION	COUNTY	TOTAL SHEETS	SHEET NO.
*	2018-075-R	WILL	1510	1133
			CONTRACT NO. 62H12	
FAI 55, FAP 338	ILLINOIS	FED. AID PROJECT		

271 + 50.00 R1

FINAL SURVEY NO.	SURVEYED	DATE
NOTE BOOK	PLOTTED	
AREAS CHECKED	TEMPLATE	
	AREAS CHECKED	

ORIGINAL SURVEY NO.	SURVEYED	DATE
NOTE BOOK	PLOTTED	
AREAS CHECKED	TEMPLATE	
	AREAS CHECKED	



STAGE	1	1A	2	2A	3	UNIT
CUT	8	0	4	0	0	SQ FT
FILL	0	0	0	0	0	SQ FT
UNDERCUT	0	0	0	0	0	SQ FT

MODEL: 251-00 to 332-00
 FILE NAME: \\benesch-pw\benesch\pww\benesch\mtd\Documents\17005\17040\00\Eng_Doc_Phase_1\Roadway\Cross_Section\Final\170121\I-55-CrossSections_L55.dgn



USER NAME = nreynolds	DESIGNED - TKLUEGEL	REVISED -
PLOT SCALE = 20,0000 * / in.	DRAWN - NREYNOLDS	REVISED -
PLOT DATE = 2/8/2022	CHECKED - POBRIEN	REVISED -
	DATE - 02/04/2022	REVISED -

**STATE OF ILLINOIS
DEPARTMENT OF TRANSPORTATION**

CROSS SECTIONS			
I-55			
SCALE: H 1:10:V1:5	SHEET 28	OF 404 SHEETS	STA. 272+00.00 R1 TO STA. 272+00.00 R1

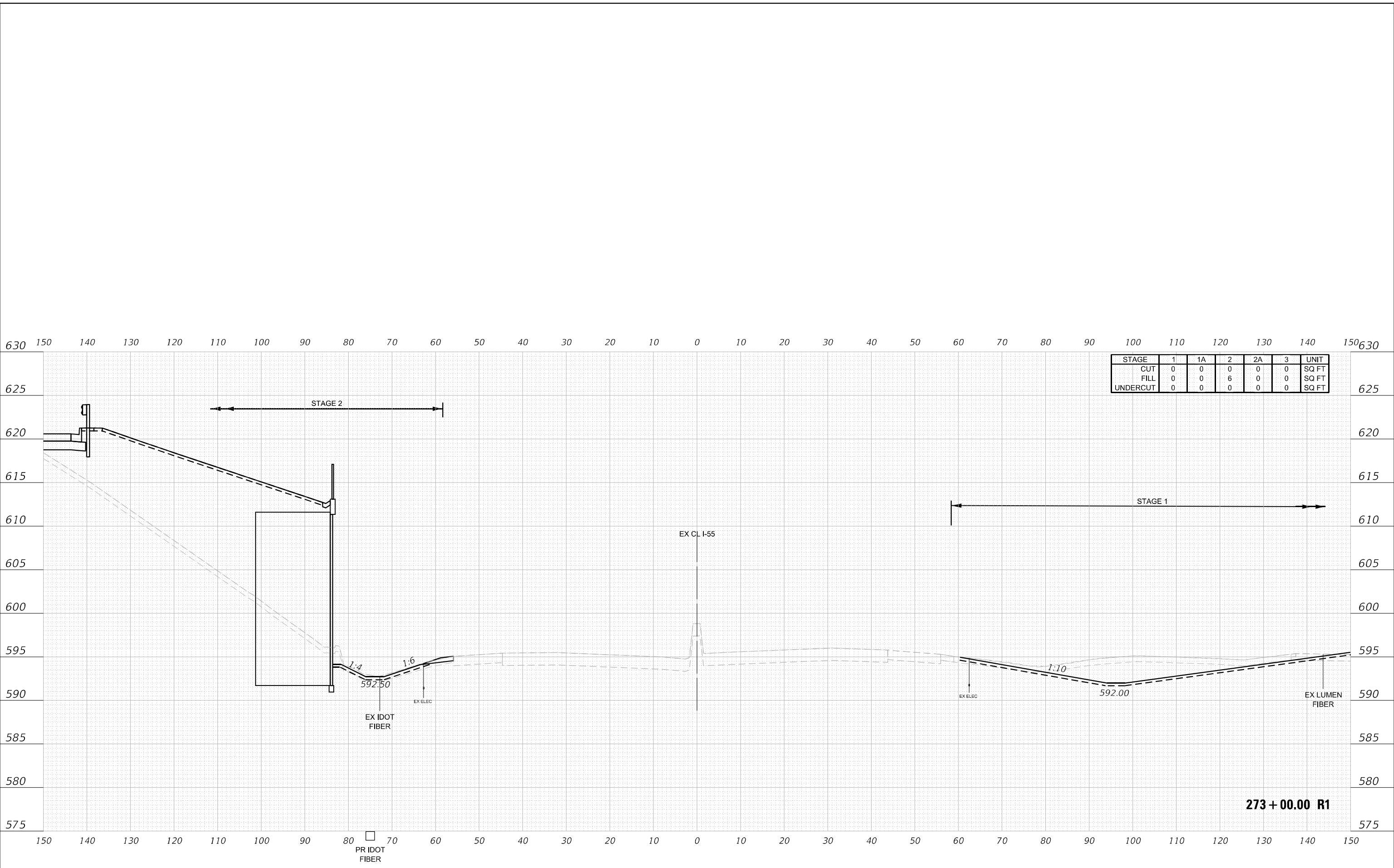
F.A. RTE.	SECTION	COUNTY	TOTAL SHEETS	SHEET NO.
*	2018-075-R	WILL	1510	1134
			CONTRACT NO. 62H12	
FAI 55, FAP 338	ILLINOIS	FED. AID PROJECT		

272 + 00.00 R1

FINAL SURVEY NO.	SURVEYED	BY	DATE
NOTE BOOK	PLOTTED		
AREAS CHECKED	TEMPLATE		
	AREAS CHECKED		

ORIGINAL SURVEY NO.	SURVEYED	BY	DATE
NOTE BOOK	PLOTTED		
AREAS CHECKED	TEMPLATE		
	AREAS CHECKED		

MODEL: 251-00 to 332-00
 FILE NAME: \\benesch-pw-bentley.com\benesch-ncd\Documents\1070051074000\Eng_Doc\Phase_II\Roadway\Cross_Sections\Final\251-00-CrossSections_L55.dgn



USER NAME = nReynolds	DESIGNED - TKLUEGEL	REVISED -
PLOT SCALE = 20,0000 * / in.	DRAWN - NREYNOLDS	REVISED -
PLOT DATE = 2/8/2022	CHECKED - POBRIEN	REVISED -
	DATE - 02/04/2022	REVISED -

**STATE OF ILLINOIS
 DEPARTMENT OF TRANSPORTATION**

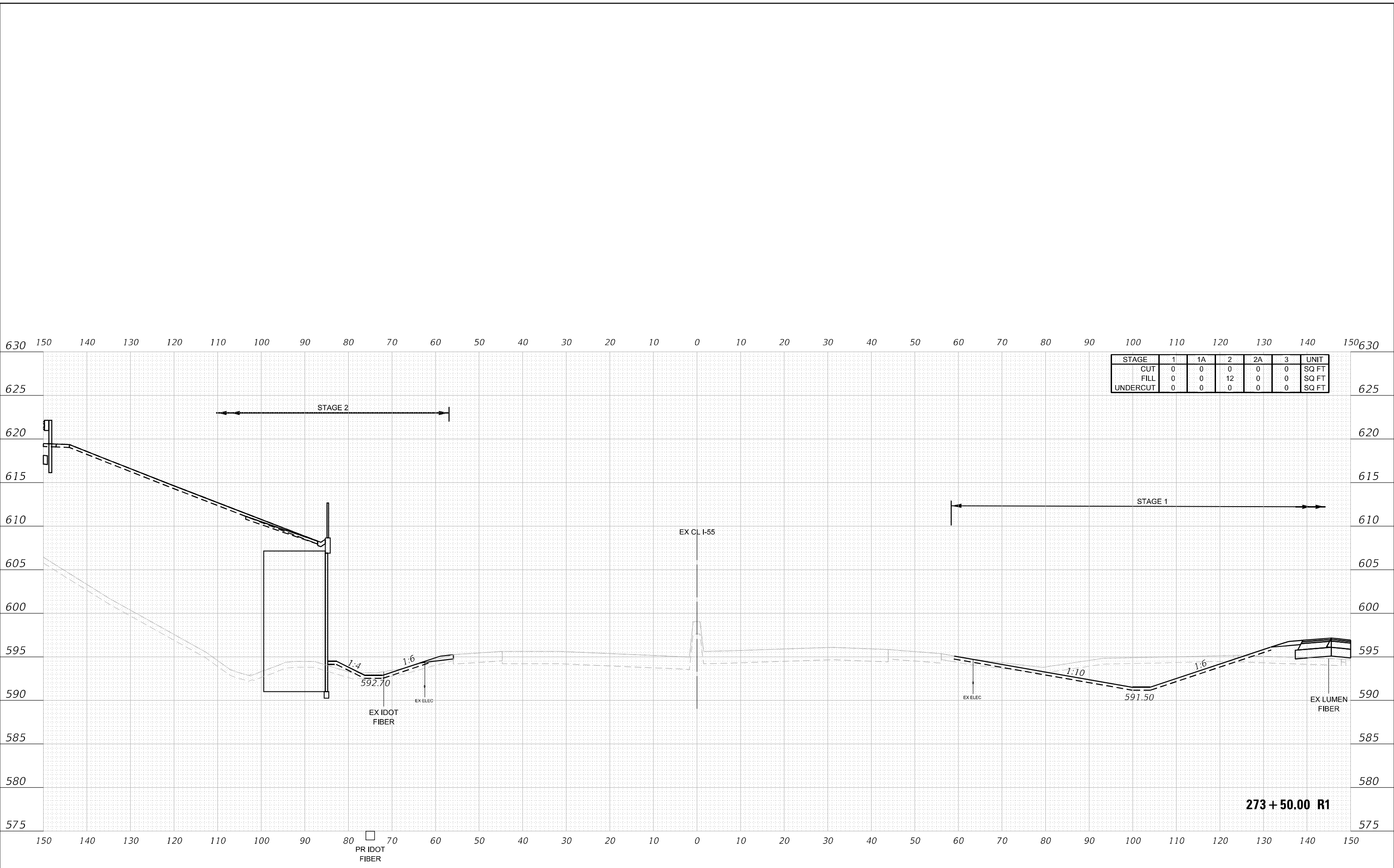
CROSS SECTIONS		
I-55		
SCALE: H 1:10:V1:5	SHEET 30	OF 404 SHEETS
STA. 273+00.00 R1 TO STA. 273+00.00 R1		

F.A. RTE.	SECTION	COUNTY	TOTAL SHEETS	SHEET NO.
*	2018-075-R	WILL	1510	1136
CONTRACT NO. 62H12				
ILLINOIS	FED. AID PROJECT			

FINAL SURVEY NO.	SURVEYED	BY	DATE
NOTE BOOK	PLOTTED		
AREAS CHECKED	TEMPLATE		
	AREAS CHECKED		

ORIGINAL SURVEY NO.	SURVEYED	BY	DATE
NOTE BOOK	PLOTTED		
AREAS CHECKED	TEMPLATE		
	AREAS CHECKED		

MODEL: 251-00 to 332-00
 FILE NAME: \\benesch-pw-bentley.com\benesch-ncd\Documents\107005\10740\00\Eng_Doc_Phase_1\Roadway\Cross_Sections\Final\1074015-Cap-CrossSections_L55.dgn



STAGE	1	1A	2	2A	3	UNIT
CUT	0	0	0	0	0	SQ FT
FILL	0	0	12	0	0	SQ FT
UNDERCUT	0	0	0	0	0	SQ FT



USER NAME = nReynolds	DESIGNED - TKLUEGEL	REVISED -
	DRAWN - NREYNOLDS	REVISED -
PLOT SCALE = 20,0000 * / in.	CHECKED - POBRIEN	REVISED -
PLOT DATE = 2/8/2022	DATE - 02/04/2022	REVISED -

**STATE OF ILLINOIS
DEPARTMENT OF TRANSPORTATION**

**CROSS SECTIONS
I-55**

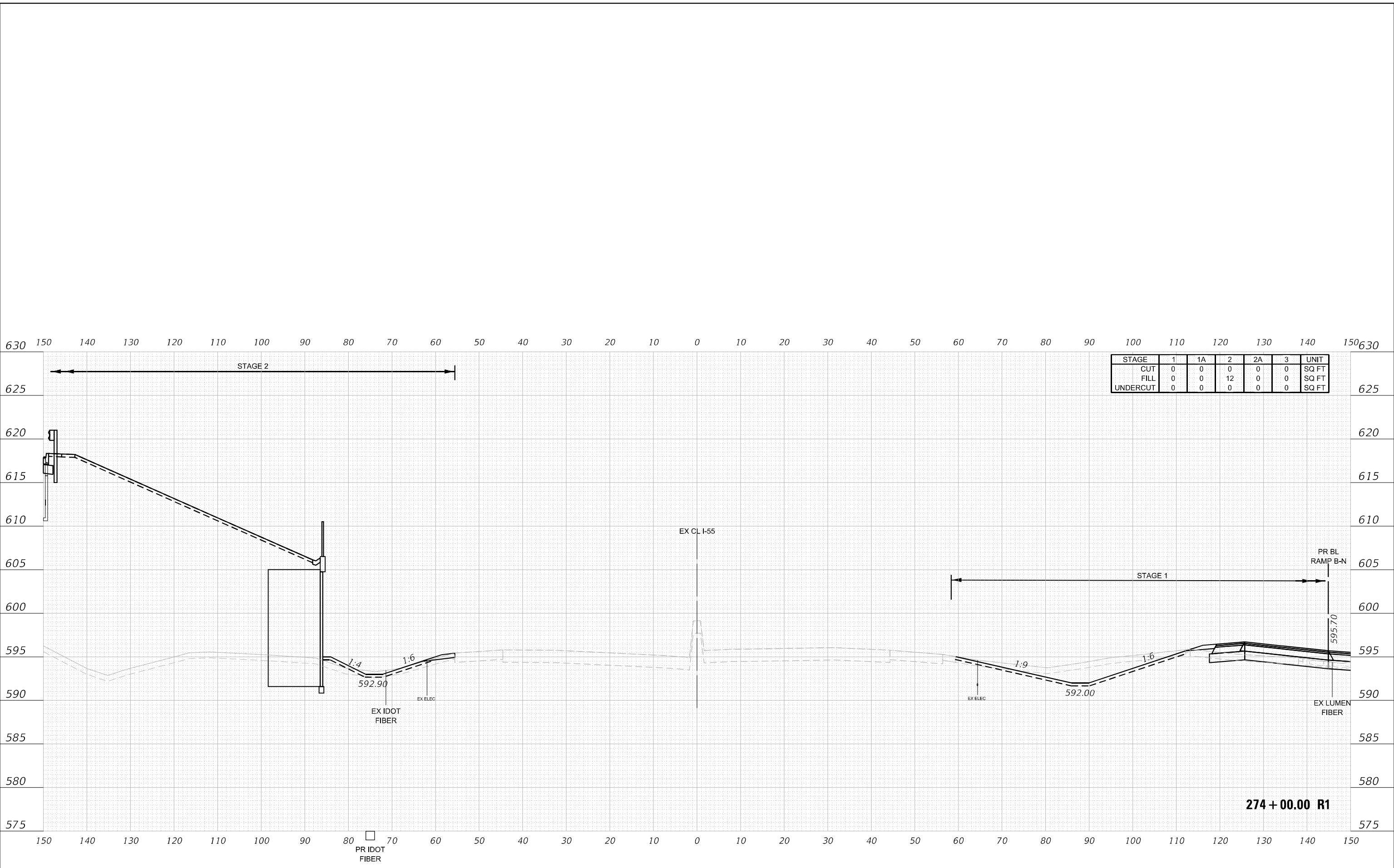
SCALE: H 1:10; V 1:5 SHEET 31 OF 404 SHEETS STA. 273+50.00 R1 TO STA. 273+50.00 R1

F.A. RTE. *	SECTION 2018-075-R	COUNTY WILL	TOTAL SHEETS 1510	SHEET NO. 1137
			CONTRACT NO. 62H12	
FAI 55, FAP 338	ILLINOIS	FED. AID PROJECT		

FINAL SURVEY NO.	SURVEYED	BY	DATE
NOTE BOOK	PLOTTED		
	TEMPLATE		
	AREAS CHECKED		

ORIGINAL SURVEY NO.	SURVEYED	BY	DATE
NOTE BOOK	PLOTTED		
	TEMPLATE		
	AREAS CHECKED		

MODEL: 251-00 to 332-00
 FILE NAME: \\benesch-pw-bentley.com\benesch\mcd\Documents\107005107400\Eng_Docs_Phase_II\Roadway\Cross_Sections\Final\107005107400-CrossSections_L55.dgn



STAGE	1	1A	2	2A	3	UNIT
CUT	0	0	0	0	0	SQ FT
FILL	0	0	12	0	0	SQ FT
UNDERCUT	0	0	0	0	0	SQ FT

274 + 00.00 R1



USER NAME = nReynolds	DESIGNED - TKLUEGEL	REVISED -
PLOT SCALE = 20,0000 * / in.	DRAWN - NREYNOLDS	REVISED -
PLOT DATE = 2/8/2022	CHECKED - POBRIEN	REVISED -
	DATE - 02/04/2022	REVISED -

STATE OF ILLINOIS
 DEPARTMENT OF TRANSPORTATION

CROSS SECTIONS
 I-55

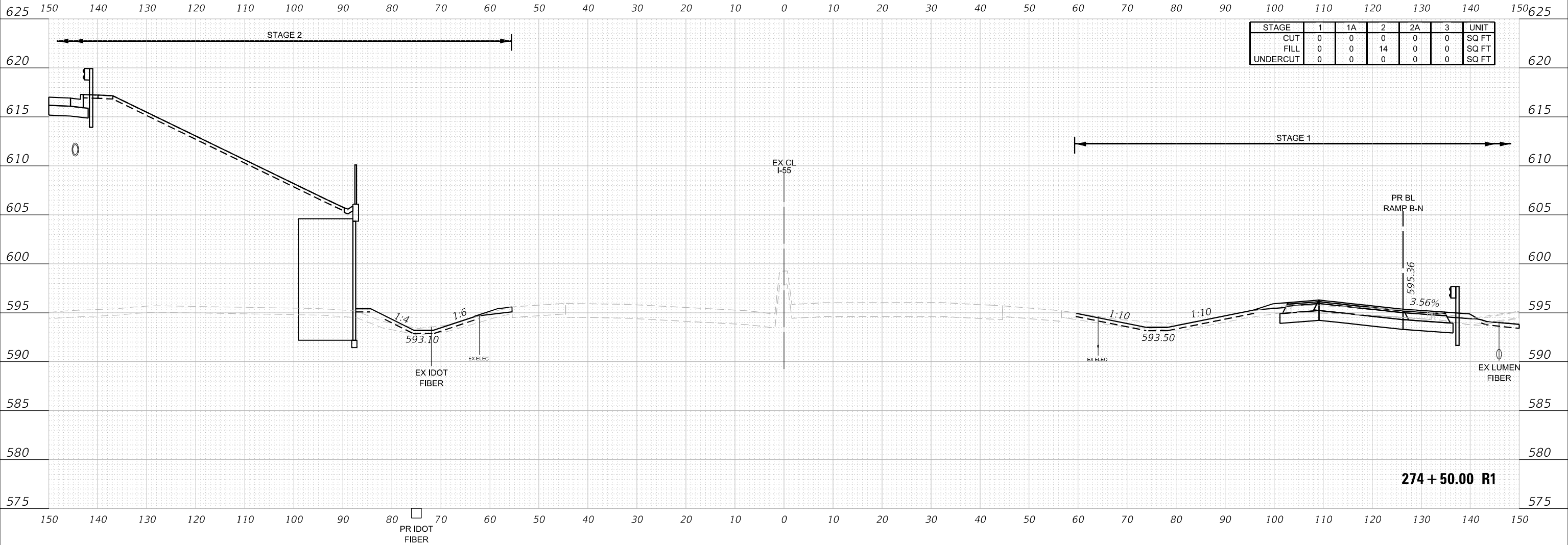
SCALE: H 1:10:V1:5 SHEET 32 OF 404 SHEETS STA. 274+00.00 R1 TO STA. 274+00.00 R1

F.A. RTE.	SECTION	COUNTY	TOTAL SHEETS	SHEET NO.
*	2018-075-R	WILL	1510	1138
CONTRACT NO. 62H12				
FAI 55, FAP 338	ILLINOIS	FED. AID PROJECT		

FINAL SURVEY NO.	SURVEYED	DATE
NOTE BOOK	PLOTTED	
	TEMPLATE	
	AREAS CHECKED	

ORIGINAL SURVEY NO.	SURVEYED	DATE
NOTE BOOK	PLOTTED	
	TEMPLATE	
	AREAS CHECKED	

MODEL: 251-00 to 332-00
 FILE NAME: \\benesch-pw-bentley.com\benesch-hq\cd\Documents\10700510740\00\Eng_Doc_Phase_00\Roadway\Cross_Sections\Final\251-00-CrossSections_L55.dgn



STAGE	1	1A	2	2A	3	UNIT
CUT	0	0	0	0	0	SQ FT
FILL	0	0	14	0	0	SQ FT
UNDERCUT	0	0	0	0	0	SQ FT



USER NAME = nReynolds	DESIGNED - TKLUEGEL	REVISED -
	DRAWN - NREYNOLDS	REVISED -
PLOT SCALE = 20,0000 * / in.	CHECKED - POBRIEN	REVISED -
PLOT DATE = 2/8/2022	DATE - 02/04/2022	REVISED -

**STATE OF ILLINOIS
 DEPARTMENT OF TRANSPORTATION**

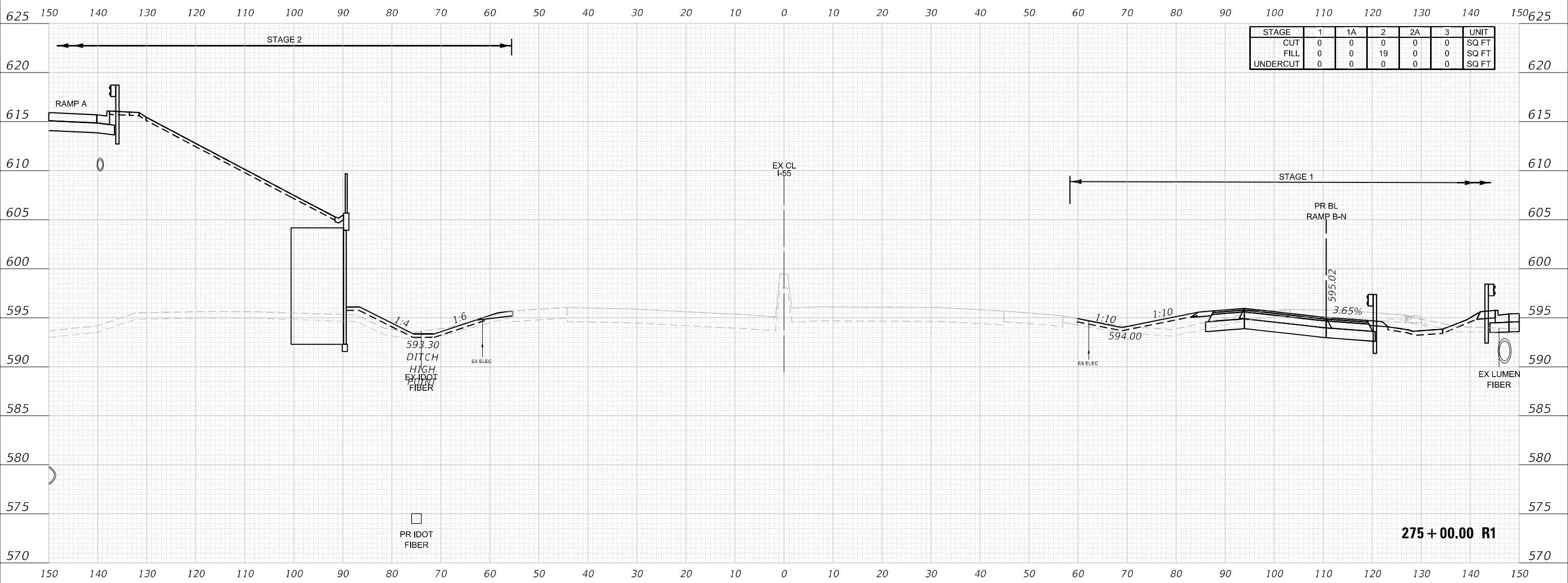
CROSS SECTIONS			
I-55			
SCALE: H 1:10:V1:5	SHEET 33	OF 404 SHEETS	STA. 274+50.00 R1 TO STA. 274+50.00 R1

F.A. RTE. *	SECTION 2018-075-R	COUNTY WILL	TOTAL SHEETS 1510	SHEET NO. 1139
			CONTRACT NO. 62H12	
FAI 55, FAP 338	ILLINOIS	FED. AID PROJECT		

FINAL SURVEY NO.	SURVEYED	DATE
NOTE BOOK	PLOTTED	
	TEMPLATE	
	AREAS CHECKED	

ORIGINAL SURVEY NO.	SURVEYED	DATE
NOTE BOOK	PLOTTED	
	TEMPLATE	
	AREAS CHECKED	

MODEL: 251-00 to 332-00
 FILE NAME: \\benesch-pw-bentley.com\benesch\proj\2018-075-R\2018-075-R\2018-075-R\CrossSections\155.dgn



USER NAME = nReynolds	DESIGNED - TKLUEGEL	REVISED -
	DRAWN - NREYNOLDS	REVISED -
PLOT SCALE = 20,0000 * / in.	CHECKED - POBRIEN	REVISED -
PLOT DATE = 2/8/2022	DATE - 02/04/2022	REVISED -

**STATE OF ILLINOIS
DEPARTMENT OF TRANSPORTATION**

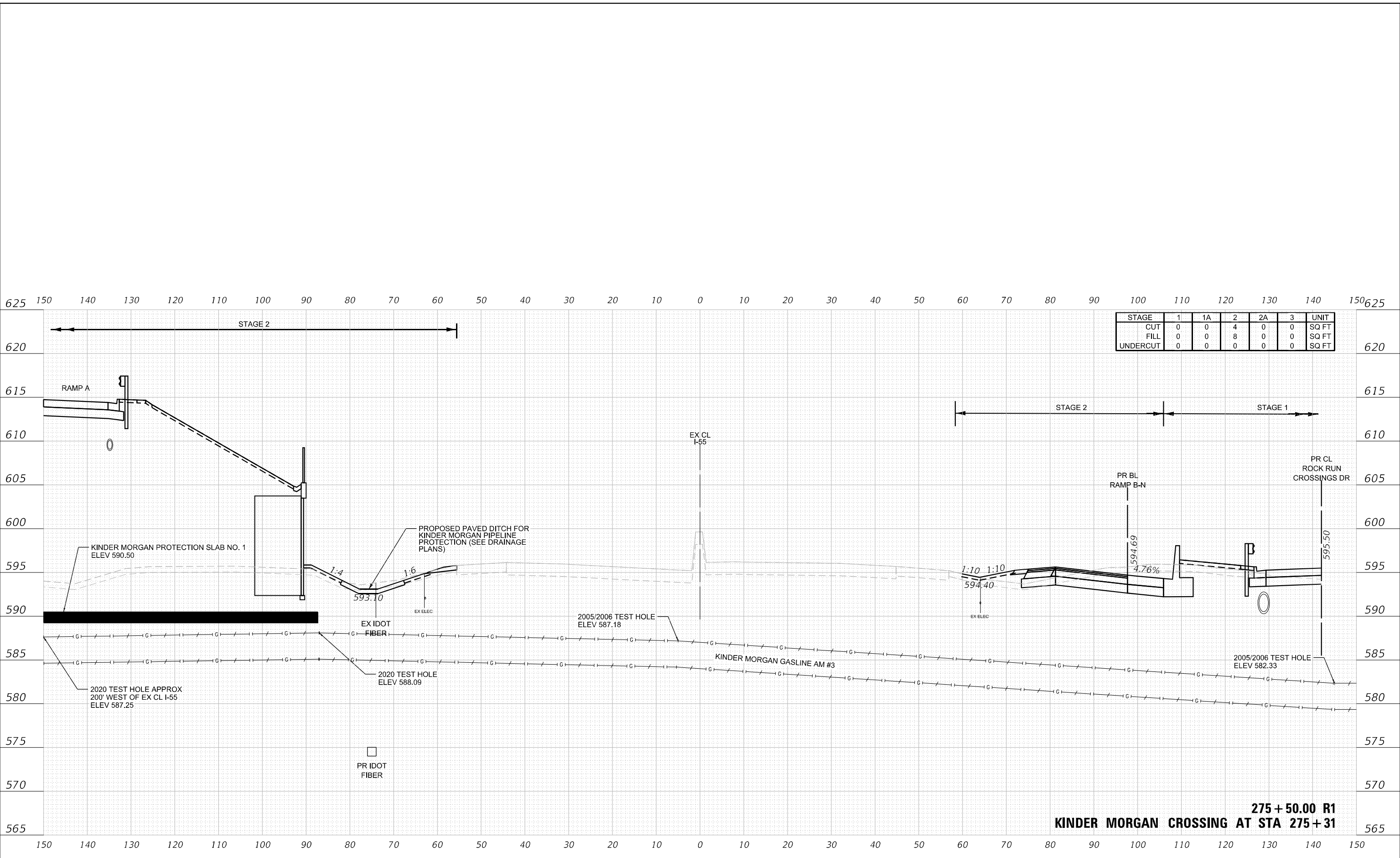
CROSS SECTIONS			
I-55			
SCALE: H 1:10:V1:5	SHEET 34	OF 404 SHEETS	STA. 275+00.00 R1 TO STA. 275+00.00 R1

F.A. RTE.	SECTION	COUNTY	TOTAL SHEETS	SHEET NO.
*	2018-075-R	WILL	1510	1140
CONTRACT NO. 62H12				
FBI 55, FAP 338	ILLINOIS	FED. AID PROJECT		

FINAL SURVEY NO.	SURVEYED AREAS CHECKED	DATE

ORIGINAL SURVEY NO.	SURVEYED AREAS CHECKED	DATE

MODEL: 251-00 to 332-00
 FILE NAME: \\benesch-pjw\benesch\proj\2018-07-5-R\Drawings\Cross Sections\Final\251-00-CrossSections_L55.dgn



**275+50.00 R1
 KINDER MORGAN CROSSING AT STA 275+31**



USER NAME = nReynolds	DESIGNED - TKLUEGEL	REVISED -
PLOT SCALE = 20,0000 * / in.	DRAWN - NREYNOLDS	REVISED -
PLOT DATE = 2/8/2022	CHECKED - POBRIEN	REVISED -
	DATE - 02/04/2022	REVISED -

**STATE OF ILLINOIS
 DEPARTMENT OF TRANSPORTATION**

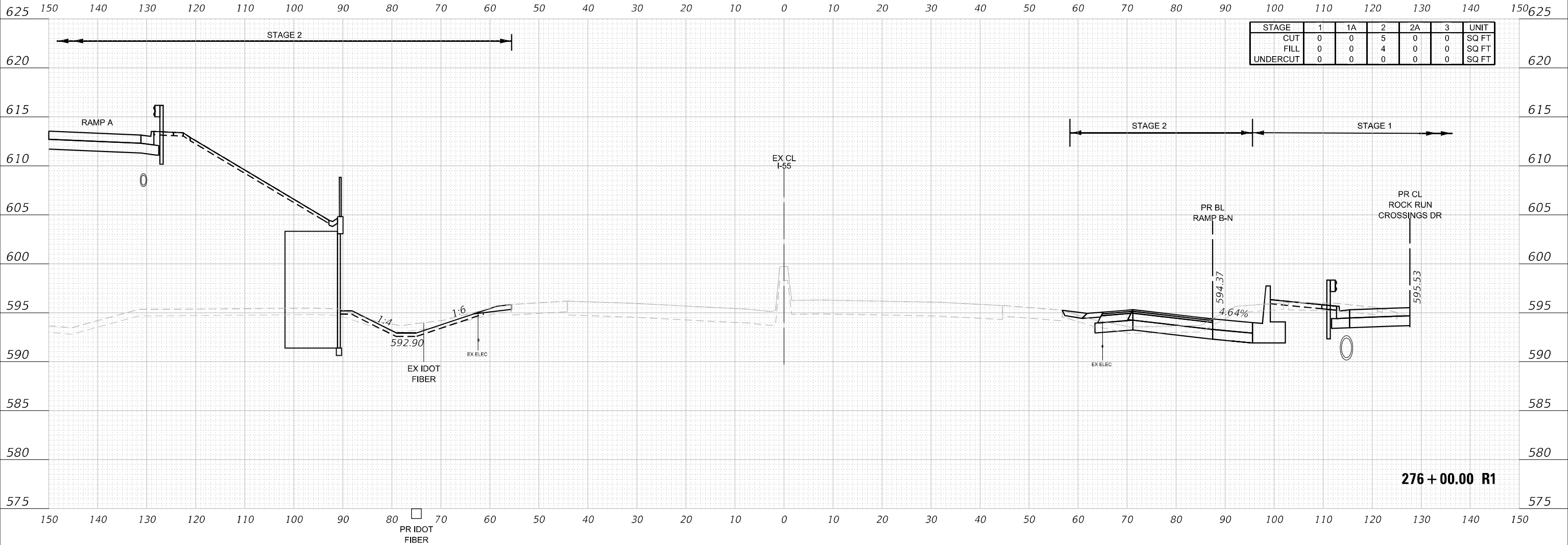
CROSS SECTIONS	
I-55	
SCALE: H 1:10:V1:5	SHEET 35 OF 404 SHEETS
STA. 275+50.00 R1 TO STA. 275+50.00 R1	

F.A. RTE.	SECTION	COUNTY	TOTAL SHEETS	SHEET NO.
FAI 55, FAP 338	2018-075-R	WILL	1510	1141
ILLINOIS FED. AID PROJECT			CONTRACT NO. 62H12	

FINAL SURVEY NO.	SURVEYED	DATE
NOTE BOOK	PLOTTED	
	TEMPLATE	
	AREAS CHECKED	

ORIGINAL SURVEY NO.	SURVEYED	DATE
NOTE BOOK	PLOTTED	
	TEMPLATE	
	AREAS CHECKED	

MODEL: 251-00 to 332-00
 FILE NAME: \\benesch-pw-bentley.com\benesch\mtd\Documents\107005\10740\00\Eng_Doc\Phase_II\Roadway\Cross_Sections\Final\1074015-CrossSections_L55.dgn



USER NAME = nReynolds	DESIGNED - TKLUEGEL	REVISED -
	DRAWN - NREYNOLDS	REVISED -
PLOT SCALE = 20,0000 * / in.	CHECKED - POBRIEN	REVISED -
PLOT DATE = 2/8/2022	DATE - 02/04/2022	REVISED -

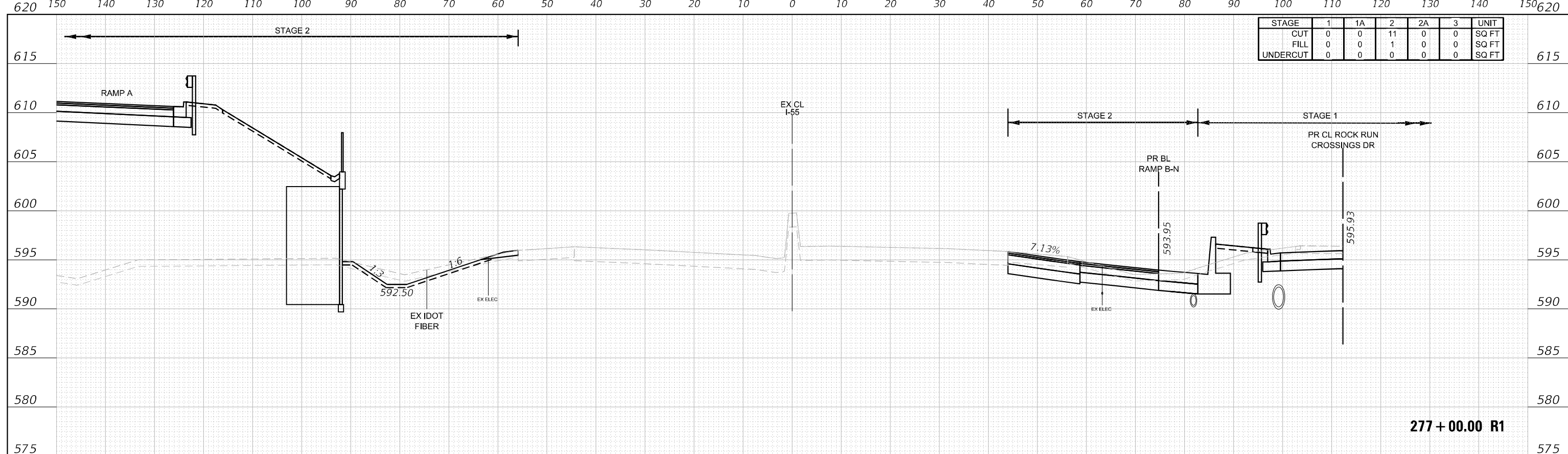
STATE OF ILLINOIS
 DEPARTMENT OF TRANSPORTATION

CROSS SECTIONS
 I-55

SCALE: H 1:10; V 1:5 SHEET 36 OF 404 SHEETS STA. 276+00.00 R1 TO STA. 276+00.00 R1

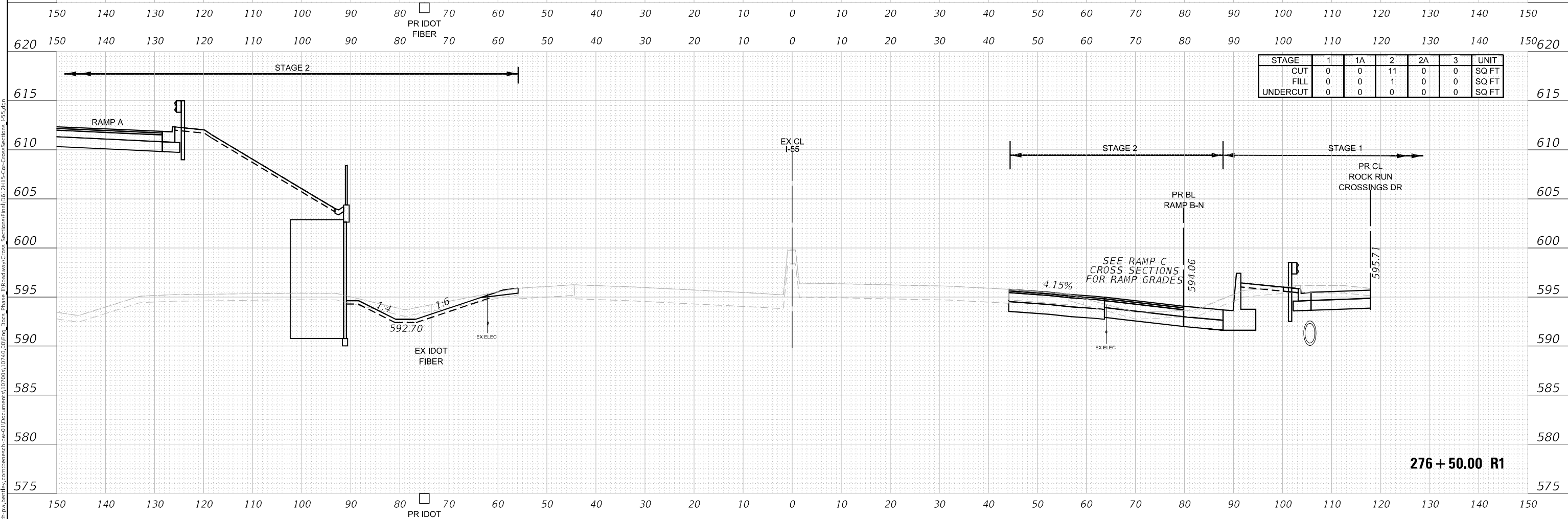
F.A. RTE.	SECTION	COUNTY	TOTAL SHEETS	SHEET NO.
*	2018-075-R	WILL	1510	1142
CONTRACT NO. 62H12				
FAI 55, FAP 338	ILLINOIS	FED. AID PROJECT		

DATE	
BY	
FINAL SURVEY	SURVEYED
NOTE BOOK	PLOTTED
NO.	AREAS CHECKED
	AREAS CHECKED



277+00.00 R1

DATE	
BY	
ORIGINAL SURVEY	SURVEYED
NOTE BOOK	PLOTTED
NO.	AREAS CHECKED
	AREAS CHECKED



276+50.00 R1



USER NAME = nReynolds	DESIGNED - TKLUEGEL	REVISED -
	DRAWN - NREYNOLDS	REVISED -
PLOT SCALE = 20,0000' / in.	CHECKED - POBRIEN	REVISED -
PLOT DATE = 2/8/2022	DATE - 02/04/2022	REVISED -

STATE OF ILLINOIS
DEPARTMENT OF TRANSPORTATION

CROSS SECTIONS
I-55

SCALE: H 1:10:V1:5 SHEET 37 OF 404 SHEETS STA. 276+50.00 R1 TO STA. 277+00.00 R1

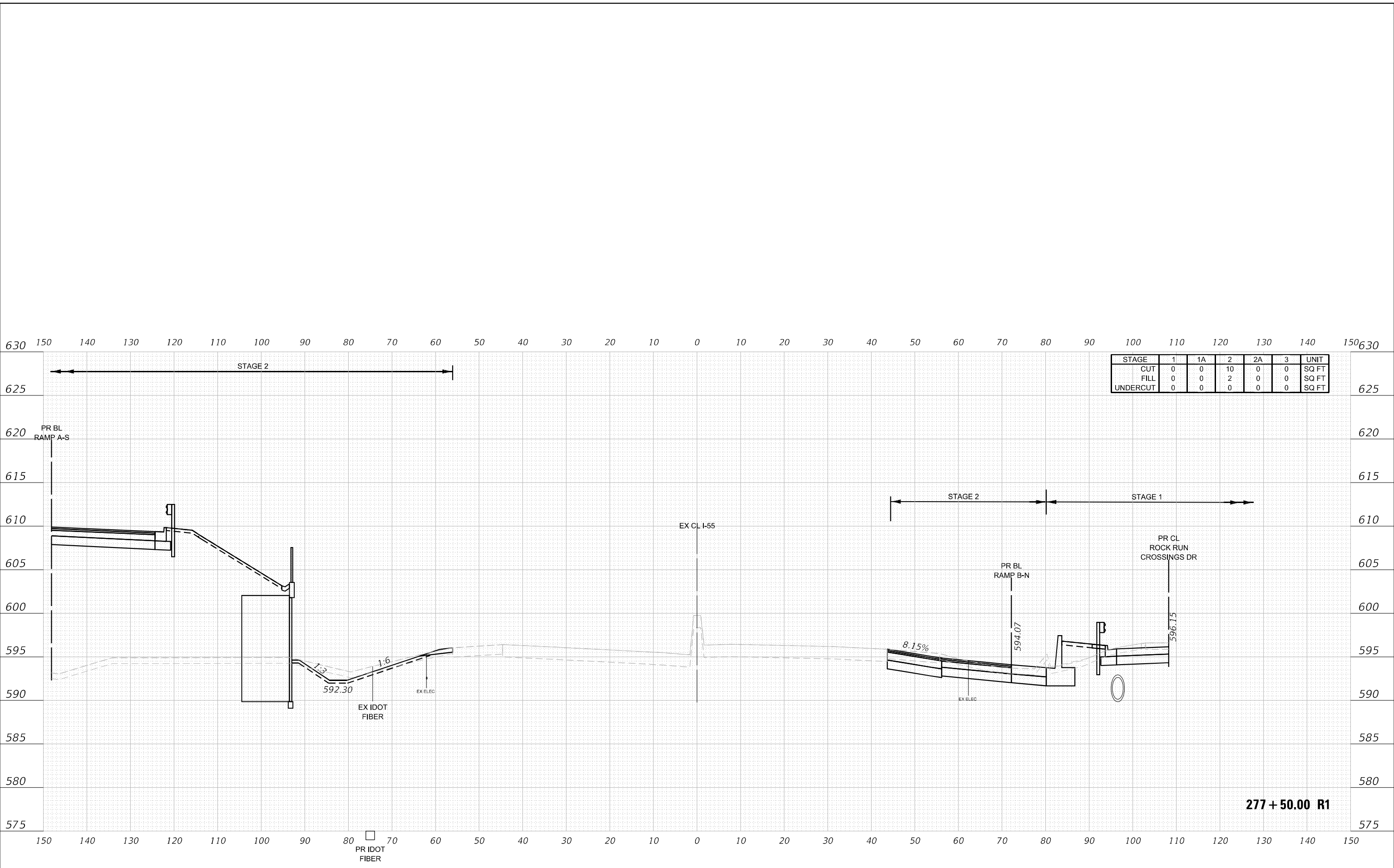
F.A. RTE.	SECTION	COUNTY	TOTAL SHEETS	SHEET NO.
FAI 55, FAP 338	2018-075-R	WILL	1510	1143
ILLINOIS FED. AID PROJECT			CONTRACT NO. 62H12	

MODEL: 251-100 to 332-100 FILE NAME: \\benesch-pw\benesch\mtd\Documents\1070051074000\Eng_Docs_I\Roadway\Cross_Sections\Final\10701215-Car-CrossSections_L55.dgn

FINAL SURVEY NO.	SURVEYED	BY	DATE
NOTE BOOK	PLOTTED		
AREAS CHECKED	TEMPLATE		
	AREAS		
	CHECKED		

ORIGINAL SURVEY NO.	SURVEYED	BY	DATE
NOTE BOOK	PLOTTED		
AREAS CHECKED	TEMPLATE		
	AREAS		
	CHECKED		

MODEL: 251-00 to 332-00
 FILE NAME: \\benesch-pw-bentley.com\benesch-ncad\Documents\1070051074000\Eng_Docs_Phase_II\Roadway\Cross_Sections\Final\1070051074000-CrossSections_L55.dgn



277 + 50.00 R1



USER NAME = nReynolds	DESIGNED - TKLUEGEL	REVISED -
	DRAWN - NREYNOLDS	REVISED -
PLOT SCALE = 20,0000 * / in.	CHECKED - POBRIEN	REVISED -
PLOT DATE = 2/8/2022	DATE - 02/04/2022	REVISED -

**STATE OF ILLINOIS
DEPARTMENT OF TRANSPORTATION**

**CROSS SECTIONS
I-55**

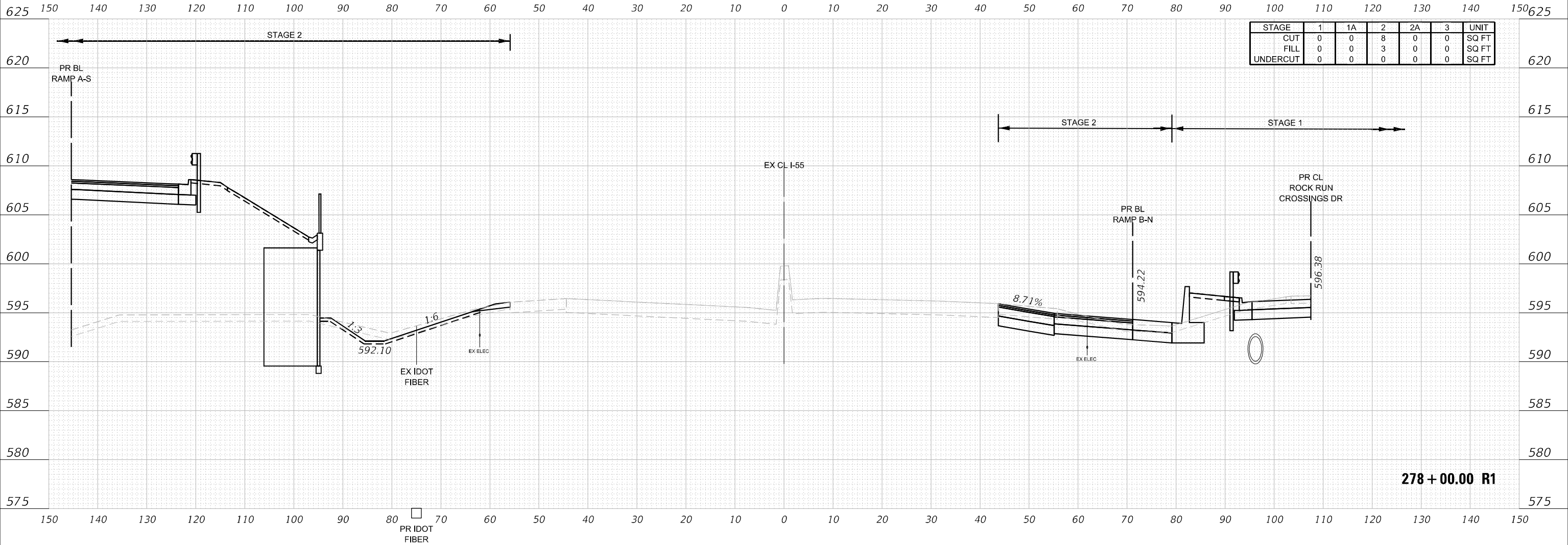
SCALE: H 1:10:V1:5 SHEET 38 OF 404 SHEETS STA. 277+50.00 R1 TO STA. 277+50.00 R1

F.A. RTE.	SECTION	COUNTY	TOTAL SHEETS	SHEET NO.
*	2018-075-R	WILL	1510	1144
			CONTRACT NO. 62H12	
FAI 55, FAP 338	ILLINOIS	FED. AID PROJECT		

FINAL SURVEY NO.	SURVEYED	BY	DATE
NOTE BOOK	PLOTTED		
AREAS CHECKED	TEMPLATE		
	AREAS CHECKED		

ORIGINAL SURVEY NO.	SURVEYED	BY	DATE
NOTE BOOK	PLOTTED		
AREAS CHECKED	TEMPLATE		
	AREAS CHECKED		

MODEL: 251-00 to 332-00
 FILE NAME: \\benesch-pw\benesch\proj\2018-075-R\Drawings\2018-075-R\2018-075-R-CrossSections_L55.dgn



STAGE	1	1A	2	2A	3	UNIT
CUT	0	0	8	0	0	SQ FT
FILL	0	0	3	0	0	SQ FT
UNDERCUT	0	0	0	0	0	SQ FT

278 + 00.00 R1



USER NAME = nReynolds	DESIGNED - TKLUEGEL	REVISED -
	DRAWN - NREYNOLDS	REVISED -
PLOT SCALE = 20,0000 * / in.	CHECKED - POBRIEN	REVISED -
PLOT DATE = 2/8/2022	DATE - 02/04/2022	REVISED -

STATE OF ILLINOIS
 DEPARTMENT OF TRANSPORTATION

CROSS SECTIONS
 I-55

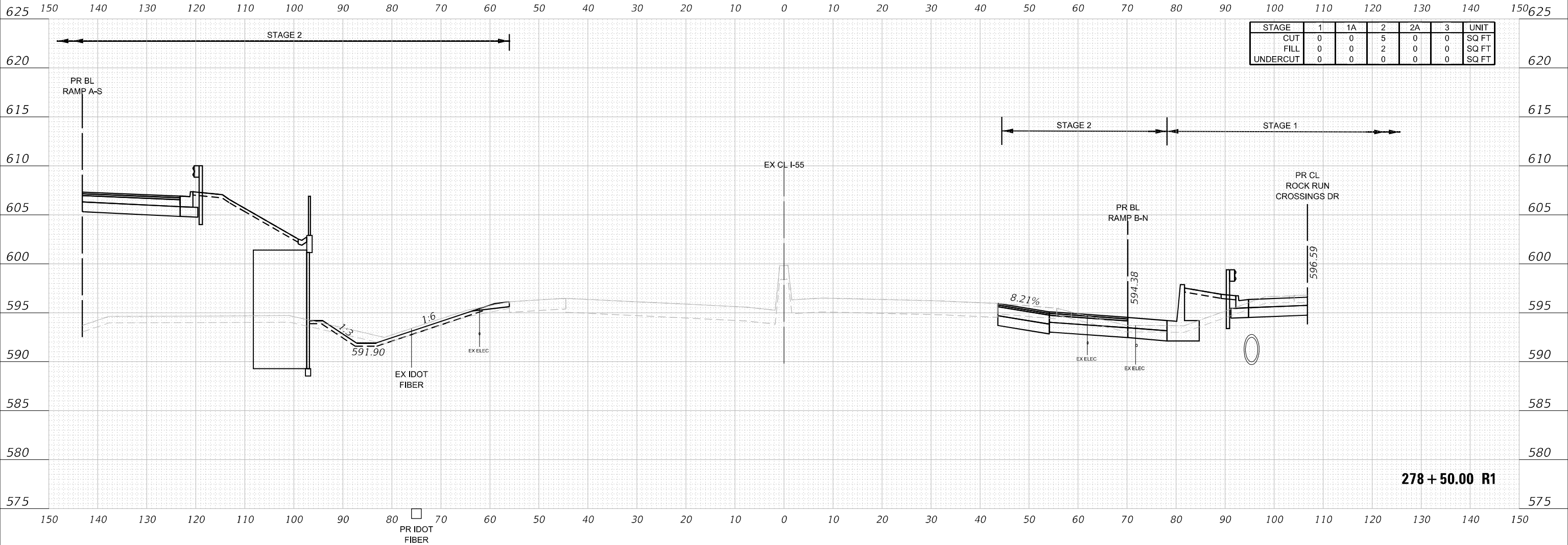
SCALE: H 1:10; V 1:5 SHEET 39 OF 404 SHEETS STA. 278+00.00 R1 TO STA. 278+00.00 R1

F.A. RTE.	SECTION	COUNTY	TOTAL SHEETS	SHEET NO.
*	2018-075-R	WILL	1510	1145
CONTRACT NO. 62H12				
FAI 55, FAP 338	ILLINOIS	FED. AID PROJECT		

FINAL SURVEY NO.	SURVEYED	DATE
NOTE BOOK	PLOTTED	
	TEMPLATE	
	AREAS CHECKED	

ORIGINAL SURVEY NO.	SURVEYED	DATE
NOTE BOOK	PLOTTED	
	TEMPLATE	
	AREAS CHECKED	

MODEL: 251-00 to 332-00
 FILE NAME: \\benesch-pjw\benesch\proj\2018\2018-07-5-R\Roadway\Cross Sections\Final\251-01-15-CrossSections_L55.dgn



STAGE	1	1A	2	2A	3	UNIT
CUT	0	0	5	0	0	SQ FT
FILL	0	0	2	0	0	SQ FT
UNDERCUT	0	0	0	0	0	SQ FT

278 + 50.00 R1



USER NAME = nReynolds	DESIGNED - TKLUEGEL	REVISED -
	DRAWN - NREYNOLDS	REVISED -
PLOT SCALE = 20,0000 * / in.	CHECKED - POBRIEN	REVISED -
PLOT DATE = 2/8/2022	DATE - 02/04/2022	REVISED -

**STATE OF ILLINOIS
DEPARTMENT OF TRANSPORTATION**

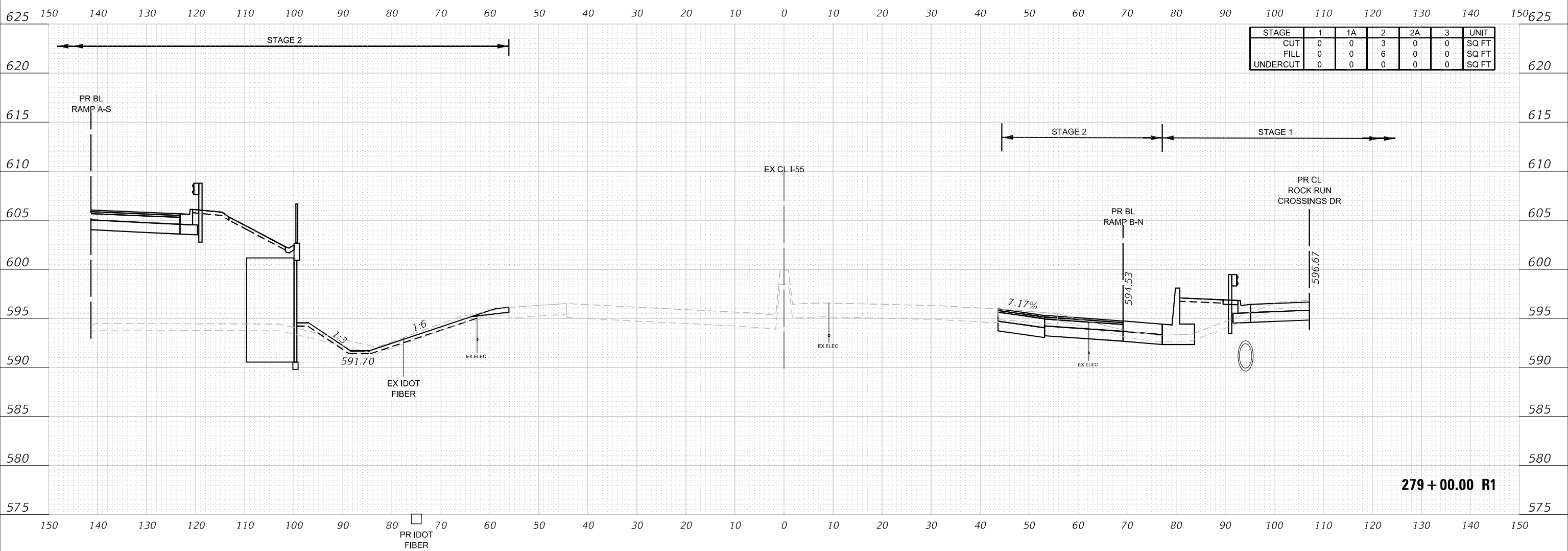
CROSS SECTIONS		
I-55		
SCALE: H 1:10:V1:5	SHEET 40	OF 404 SHEETS
STA. 278+50.00 R1 TO STA. 278+50.00 R1		

F.A. RTE.	SECTION	COUNTY	TOTAL SHEETS	SHEET NO.
*	2018-075-R	WILL	1510	1146
CONTRACT NO. 62H12				
FAI 55, FAP 338	ILLINOIS	FED. AID PROJECT		

FINAL SURVEY NO.	SURVEYED	DATE
NOTE BOOK	PLOTTED	
	TEMPLATE	
	AREAS CHECKED	

ORIGINAL SURVEY NO.	SURVEYED	DATE
NOTE BOOK	PLOTTED	
	TEMPLATE	
	AREAS CHECKED	

MODEL: 251-00 to 332-00
 FILE NAME: \\benesch-pjw\benesch\proj\2018-075-R\2018-075-R\CrossSections\155.dgn



STAGE	1	1A	2	2A	3	UNIT
CUT	0	0	3	0	0	SQ FT
FILL	0	0	6	0	0	SQ FT
UNDERCUT	0	0	0	0	0	SQ FT

279 + 00.00 R1



USER NAME = nReynolds	DESIGNED - TKLUEGEL	REVISED -
	DRAWN - NREYNOLDS	REVISED -
PLOT SCALE = 20,0000 * / in.	CHECKED - POBRIEN	REVISED -
PLOT DATE = 2/8/2022	DATE - 02/04/2022	REVISED -

**STATE OF ILLINOIS
DEPARTMENT OF TRANSPORTATION**

**CROSS SECTIONS
I-55**

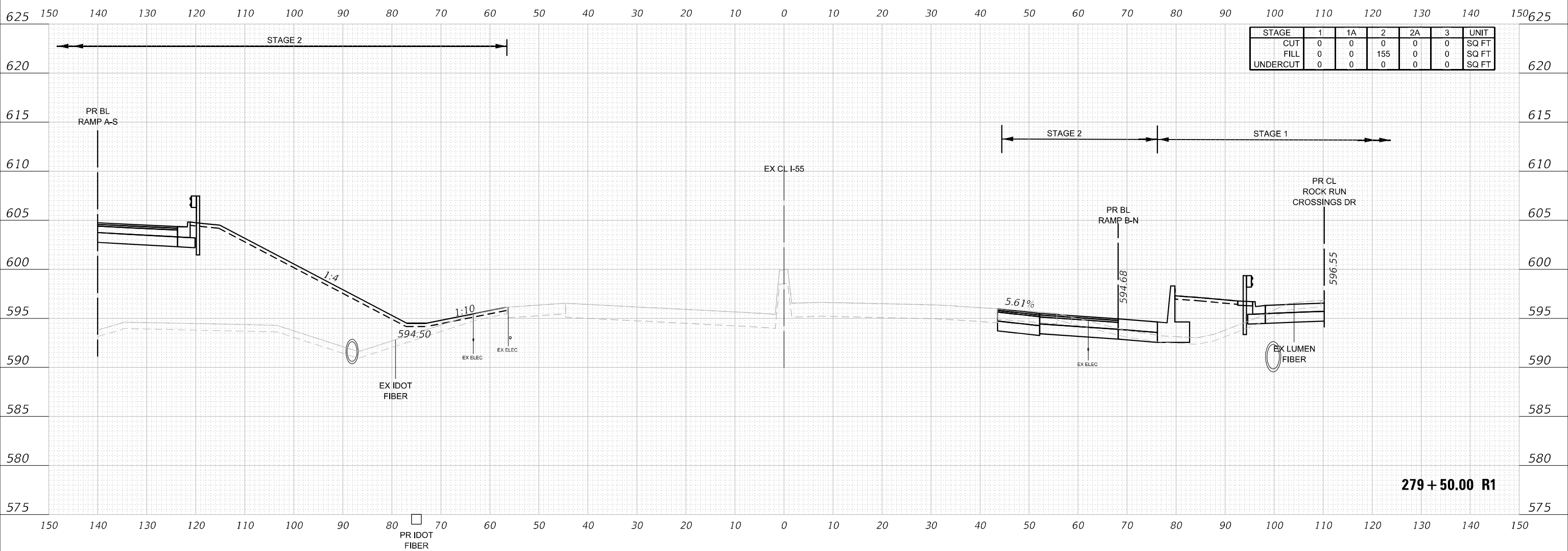
SCALE: H 1:10:V1:5 SHEET 41 OF 404 SHEETS STA. 279+00.00 R1 TO STA. 279+00.00 R1

F.A. RTE. *	SECTION 2018-075-R	COUNTY WILL	TOTAL SHEETS 1510	SHEET NO. 1147
			CONTRACT NO. 62H12	
FAI 55, FAP 338	ILLINOIS	FED. AID PROJECT		

FINAL SURVEY NO.	SURVEYED	DATE
NOTE BOOK	PLOTTED	
	TEMPLATE	
	AREAS CHECKED	

ORIGINAL SURVEY NO.	SURVEYED	DATE
NOTE BOOK	PLOTTED	
	TEMPLATE	
	AREAS CHECKED	

MODEL: 251-00 to 332-00
 FILE NAME: \\benesch-pjw\benesch-ncd\Documents\2018\2018-07-15-CrossSections_L55.dgn



STAGE	1	1A	2	2A	3	UNIT
CUT	0	0	0	0	0	SQ FT
FILL	0	0	155	0	0	SQ FT
UNDERCUT	0	0	0	0	0	SQ FT

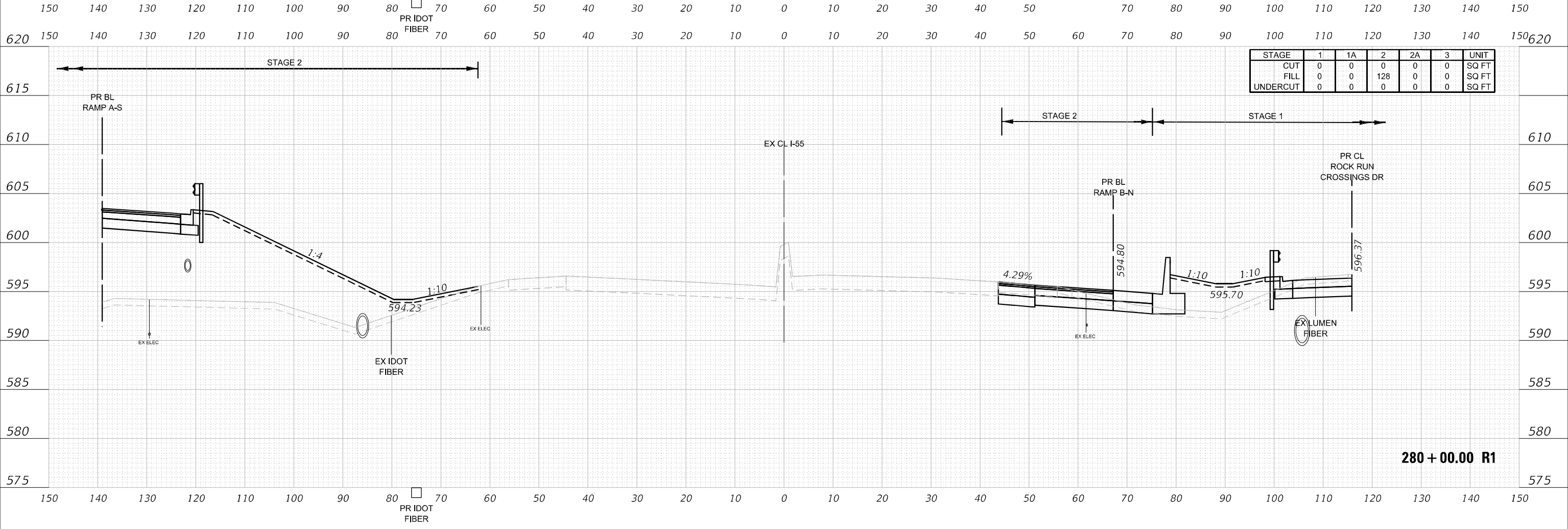
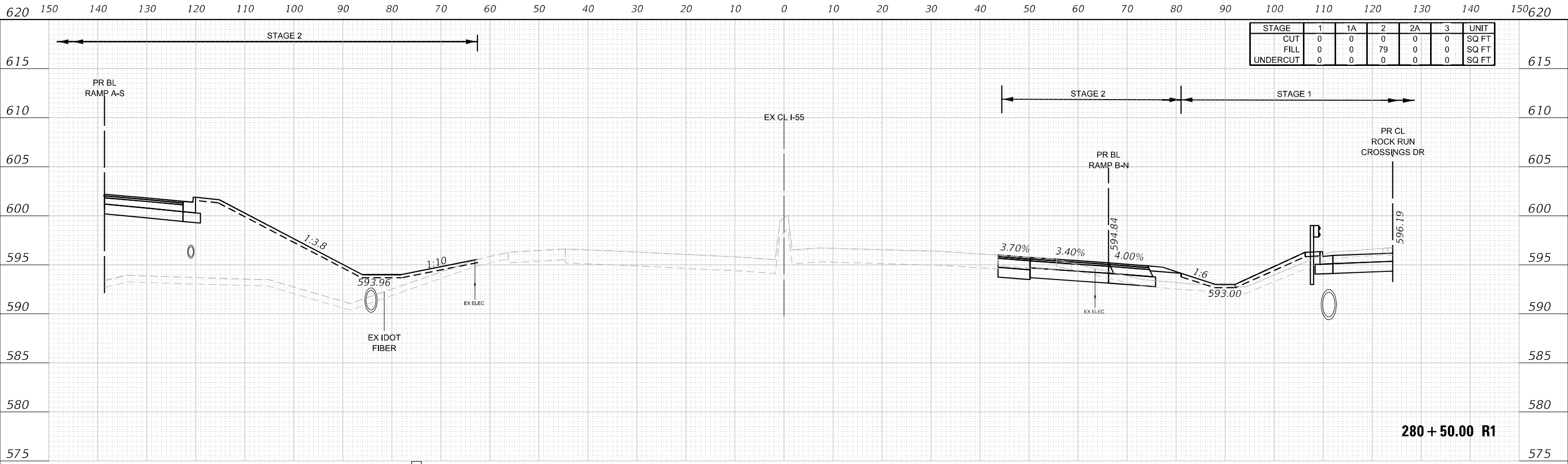


USER NAME = nReynolds	DESIGNED - TKLUEGEL	REVISED -
	DRAWN - NREYNOLDS	REVISED -
PLOT SCALE = 20,0000 * / in.	CHECKED - POBRIEN	REVISED -
PLOT DATE = 2/8/2022	DATE - 02/04/2022	REVISED -

**STATE OF ILLINOIS
DEPARTMENT OF TRANSPORTATION**

CROSS SECTIONS			
I-55			
SCALE: H 1:10:V1:5	SHEET 42	OF 404 SHEETS	STA. 279+50.00 R1 TO STA. 279+50.00 R1

F.A. RTE.	SECTION	COUNTY	TOTAL SHEETS	SHEET NO.
*	2018-075-R	WILL	1510	1148
			CONTRACT NO. 62H12	
FAI 55, FAP 338	ILLINOIS	FED. AID PROJECT		



DATE	
BY	
FINAL SURVEY	
NO. 1	
NO. 2	
NO. 3	
NO. 4	
NO. 5	
NO. 6	
NO. 7	
NO. 8	
NO. 9	
NO. 10	
NO. 11	
NO. 12	
NO. 13	
NO. 14	
NO. 15	
NO. 16	
NO. 17	
NO. 18	
NO. 19	
NO. 20	
NO. 21	
NO. 22	
NO. 23	
NO. 24	
NO. 25	
NO. 26	
NO. 27	
NO. 28	
NO. 29	
NO. 30	
NO. 31	
NO. 32	
NO. 33	
NO. 34	
NO. 35	
NO. 36	
NO. 37	
NO. 38	
NO. 39	
NO. 40	
NO. 41	
NO. 42	
NO. 43	
NO. 44	
NO. 45	
NO. 46	
NO. 47	
NO. 48	
NO. 49	
NO. 50	
NO. 51	
NO. 52	
NO. 53	
NO. 54	
NO. 55	
NO. 56	
NO. 57	
NO. 58	
NO. 59	
NO. 60	
NO. 61	
NO. 62	
NO. 63	
NO. 64	
NO. 65	
NO. 66	
NO. 67	
NO. 68	
NO. 69	
NO. 70	
NO. 71	
NO. 72	
NO. 73	
NO. 74	
NO. 75	
NO. 76	
NO. 77	
NO. 78	
NO. 79	
NO. 80	
NO. 81	
NO. 82	
NO. 83	
NO. 84	
NO. 85	
NO. 86	
NO. 87	
NO. 88	
NO. 89	
NO. 90	
NO. 91	
NO. 92	
NO. 93	
NO. 94	
NO. 95	
NO. 96	
NO. 97	
NO. 98	
NO. 99	
NO. 100	
NO. 101	
NO. 102	
NO. 103	
NO. 104	
NO. 105	
NO. 106	
NO. 107	
NO. 108	
NO. 109	
NO. 110	
NO. 111	
NO. 112	
NO. 113	
NO. 114	
NO. 115	
NO. 116	
NO. 117	
NO. 118	
NO. 119	
NO. 120	
NO. 121	
NO. 122	
NO. 123	
NO. 124	
NO. 125	
NO. 126	
NO. 127	
NO. 128	
NO. 129	
NO. 130	
NO. 131	
NO. 132	
NO. 133	
NO. 134	
NO. 135	
NO. 136	
NO. 137	
NO. 138	
NO. 139	
NO. 140	
NO. 141	
NO. 142	
NO. 143	
NO. 144	
NO. 145	
NO. 146	
NO. 147	
NO. 148	
NO. 149	
NO. 150	
NO. 151	
NO. 152	
NO. 153	
NO. 154	
NO. 155	
NO. 156	
NO. 157	
NO. 158	
NO. 159	
NO. 160	
NO. 161	
NO. 162	
NO. 163	
NO. 164	
NO. 165	
NO. 166	
NO. 167	
NO. 168	
NO. 169	
NO. 170	
NO. 171	
NO. 172	
NO. 173	
NO. 174	
NO. 175	
NO. 176	
NO. 177	
NO. 178	
NO. 179	
NO. 180	
NO. 181	
NO. 182	
NO. 183	
NO. 184	
NO. 185	
NO. 186	
NO. 187	
NO. 188	
NO. 189	
NO. 190	
NO. 191	
NO. 192	
NO. 193	
NO. 194	
NO. 195	
NO. 196	
NO. 197	
NO. 198	
NO. 199	
NO. 200	

DATE	
BY	
ORIGINAL SURVEY	
NO. 1	
NO. 2	
NO. 3	
NO. 4	
NO. 5	
NO. 6	
NO. 7	
NO. 8	
NO. 9	
NO. 10	
NO. 11	
NO. 12	
NO. 13	
NO. 14	
NO. 15	
NO. 16	
NO. 17	
NO. 18	
NO. 19	
NO. 20	
NO. 21	
NO. 22	
NO. 23	
NO. 24	
NO. 25	
NO. 26	
NO. 27	
NO. 28	
NO. 29	
NO. 30	
NO. 31	
NO. 32	
NO. 33	
NO. 34	
NO. 35	
NO. 36	
NO. 37	
NO. 38	
NO. 39	
NO. 40	
NO. 41	
NO. 42	
NO. 43	
NO. 44	
NO. 45	
NO. 46	
NO. 47	
NO. 48	
NO. 49	
NO. 50	
NO. 51	
NO. 52	
NO. 53	
NO. 54	
NO. 55	
NO. 56	
NO. 57	
NO. 58	
NO. 59	
NO. 60	
NO. 61	
NO. 62	
NO. 63	
NO. 64	
NO. 65	
NO. 66	
NO. 67	
NO. 68	
NO. 69	
NO. 70	
NO. 71	
NO. 72	
NO. 73	
NO. 74	
NO. 75	
NO. 76	
NO. 77	
NO. 78	
NO. 79	
NO. 80	
NO. 81	
NO. 82	
NO. 83	
NO. 84	
NO. 85	
NO. 86	
NO. 87	
NO. 88	
NO. 89	
NO. 90	
NO. 91	
NO. 92	
NO. 93	
NO. 94	
NO. 95	
NO. 96	
NO. 97	
NO. 98	
NO. 99	
NO. 100	
NO. 101	
NO. 102	
NO. 103	
NO. 104	
NO. 105	
NO. 106	
NO. 107	
NO. 108	
NO. 109	
NO. 110	
NO. 111	
NO. 112	
NO. 113	
NO. 114	
NO. 115	
NO. 116	
NO. 117	
NO. 118	
NO. 119	
NO. 120	
NO. 121	
NO. 122	
NO. 123	
NO. 124	
NO. 125	
NO. 126	
NO. 127	
NO. 128	
NO. 129	
NO. 130	
NO. 131	
NO. 132	
NO. 133	
NO. 134	
NO. 135	
NO. 136	
NO. 137	
NO. 138	
NO. 139	
NO. 140	
NO. 141	
NO. 142	
NO. 143	
NO. 144	
NO. 145	
NO. 146	
NO. 147	
NO. 148	
NO. 149	
NO. 150	
NO. 151	
NO. 152	
NO. 153	
NO. 154	
NO. 155	
NO. 156	
NO. 157	
NO. 158	
NO. 159	
NO. 160	
NO. 161	
NO. 162	
NO. 163	
NO. 164	
NO. 165	
NO. 166	
NO. 167	
NO. 168	
NO. 169	
NO. 170	
NO. 171	
NO. 172	
NO. 173	
NO. 174	
NO. 175	
NO. 176	
NO. 177	
NO. 178	
NO. 179	
NO. 180	
NO. 181	
NO. 182	
NO. 183	
NO. 184	
NO. 185	
NO. 186	
NO. 187	
NO. 188	
NO. 189	
NO. 190	
NO. 191	
NO. 192	
NO. 193	
NO. 194	
NO. 195	
NO. 196	
NO. 197	
NO. 198	
NO. 199	
NO. 200	



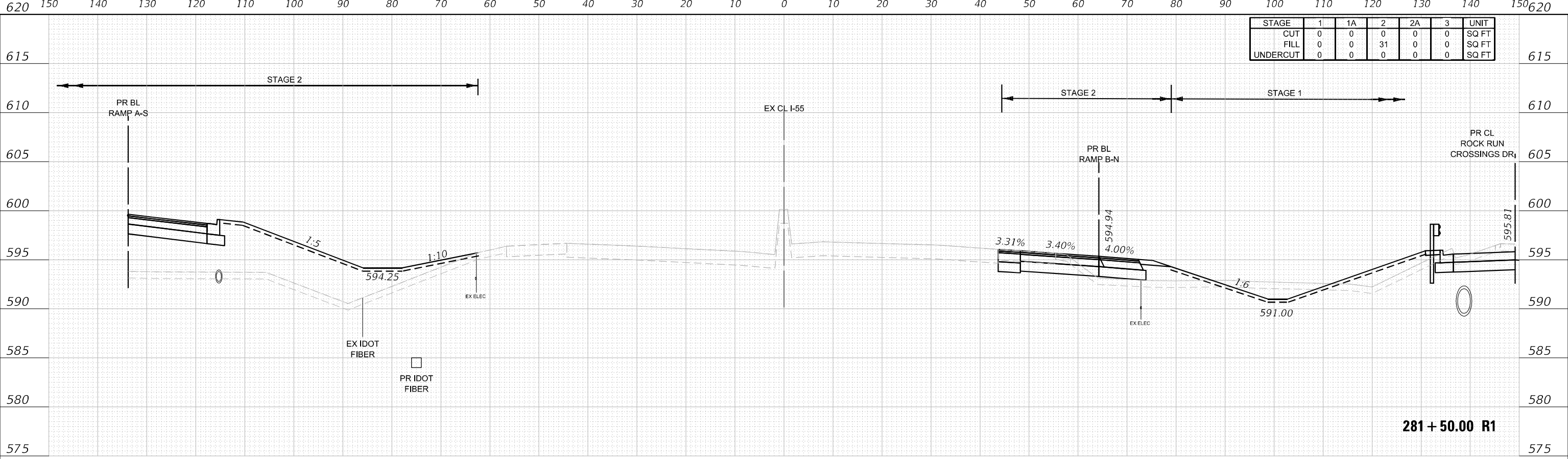
USER NAME = nReynolds	DESIGNED - TKLUEGEL	REVISED -
	DRAWN - NREYNOLDS	REVISED -
PLOT SCALE = 20,0000 * / in.	CHECKED - POBRIEN	REVISED -
PLOT DATE = 2/8/2022	DATE - 02/04/2022	REVISED -

STATE OF ILLINOIS
DEPARTMENT OF TRANSPORTATION

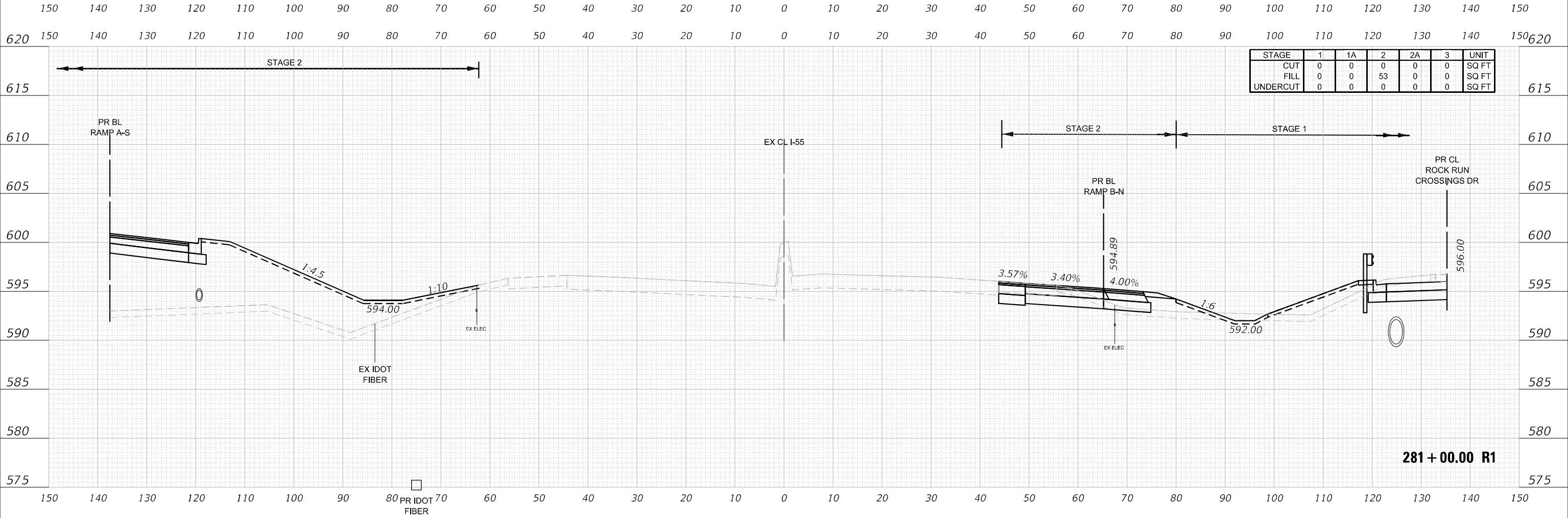
CROSS SECTIONS			
I-55			
SCALE: H 1:10:V1:5	SHEET 43	OF 404 SHEETS	STA. 280+00.00 R1 TO STA. 280+50.00 R1

F.A. RTE.	SECTION	COUNTY	TOTAL SHEETS	SHEET NO.
	2018-075-R	WILL	1510	1149
CONTRACT NO. 62H12				
ILLINOIS FED. AID PROJECT				

DATE	
BY	
FINAL SURVEY	
SURVEYED	
PLOTTED	
TEMPLATE	
AREAS CHECKED	
NO.	



DATE	
BY	
ORIGINAL SURVEY	
SURVEYED	
PLOTTED	
TEMPLATE	
AREAS CHECKED	
NO.	



MODEL: 251-00 to 332-00
 FILE NAME: \\benesch-pjw\benesch-ncd\Documents\2022\2022-04-04\Eng_Doc\Phase_II\Roadway\Cross_Sections\Final\251-00-CrossSections_L55.dgn



USER NAME	= nReynolds	DESIGNED	- TKLUEGEL	REVISED	-
		DRAWN	- NREYNOLDS	REVISED	-
PLOT SCALE	= 20,0000 * / in.	CHECKED	- POBRIEN	REVISED	-
PLOT DATE	= 2/8/2022	DATE	- 02/04/2022	REVISED	-

**STATE OF ILLINOIS
 DEPARTMENT OF TRANSPORTATION**

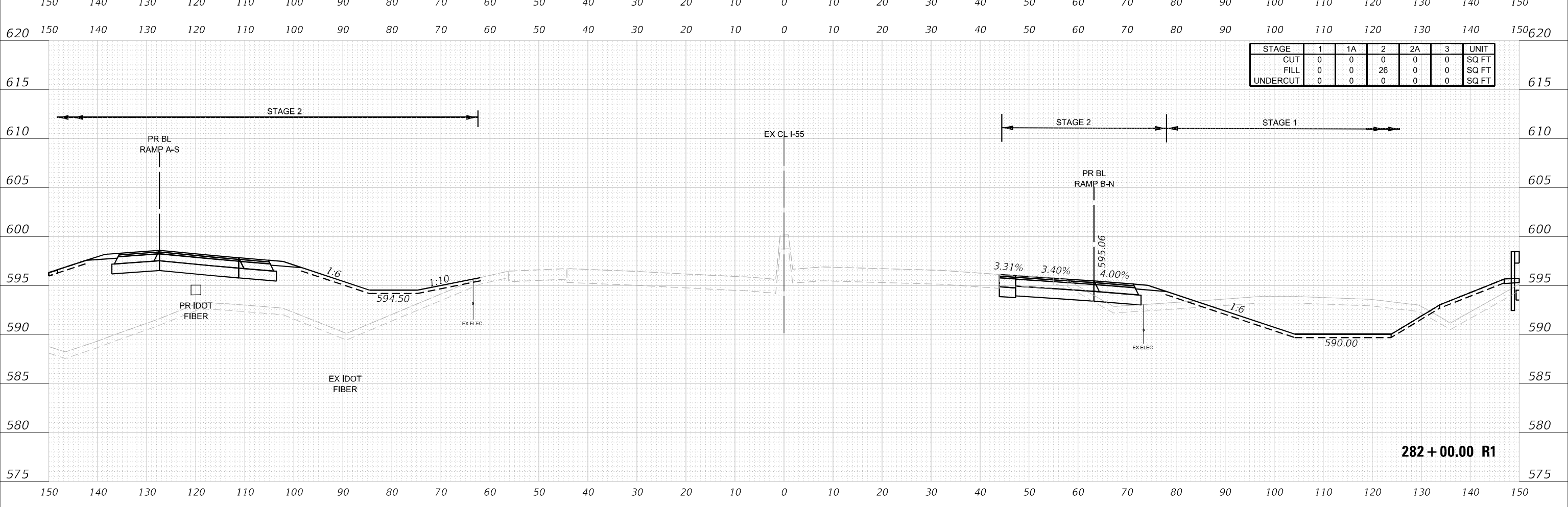
CROSS SECTIONS			
I-55			
SCALE: H 1:10:V1:5	SHEET 44	OF 404 SHEETS	STA. 281+00.00 R1 TO STA. 281+50.00 R1

F.A. RTE.	SECTION	COUNTY	TOTAL SHEETS	SHEET NO.
*	2018-075-R	WILL	1510	1150
CONTRACT NO. 62H12			ILLINOIS FED. AID PROJECT	

FINAL SURVEY	SURVEYED	DATE
NOTE BOOK	PLOTTED	BY
NO.	TEMPLATE	
	AREAS CHECKED	
	AREAS CHECKED	



ORIGINAL SURVEY	SURVEYED	DATE
NOTE BOOK	PLOTTED	BY
NO.	TEMPLATE	
	AREAS CHECKED	
	AREAS CHECKED	



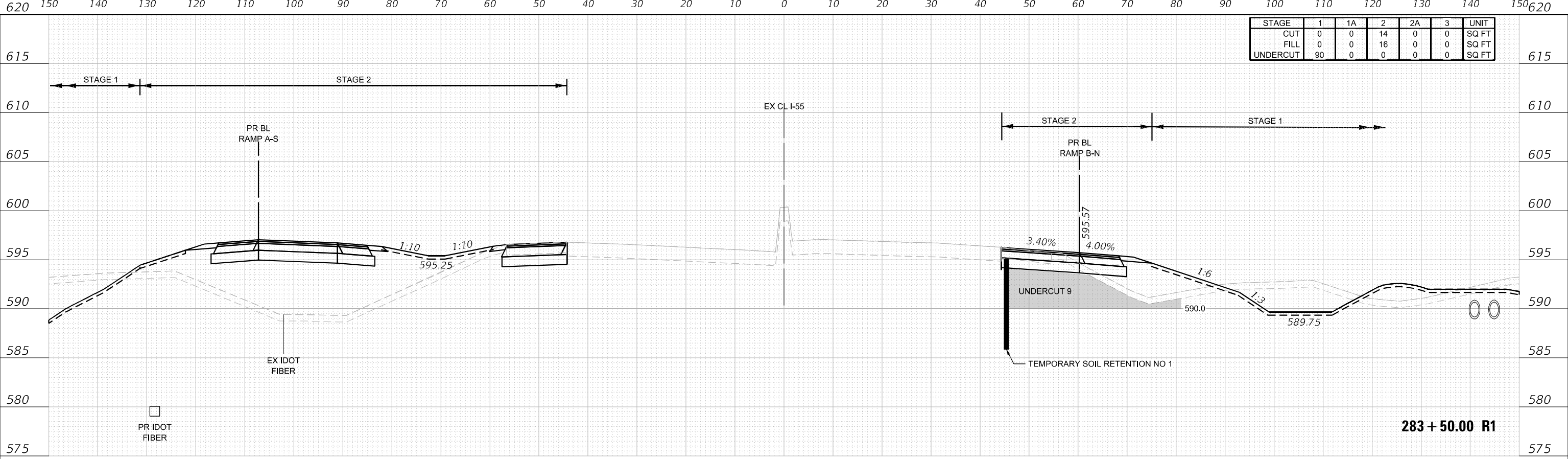
USER NAME = nReynolds	DESIGNED - TKLUEGEL	REVISED -
PLOT SCALE = 20,0000' / in.	DRAWN - NREYNOLDS	REVISED -
PLOT DATE = 2/8/2022	CHECKED - POBRIEN	REVISED -
	DATE - 02/04/2022	REVISED -

**STATE OF ILLINOIS
DEPARTMENT OF TRANSPORTATION**

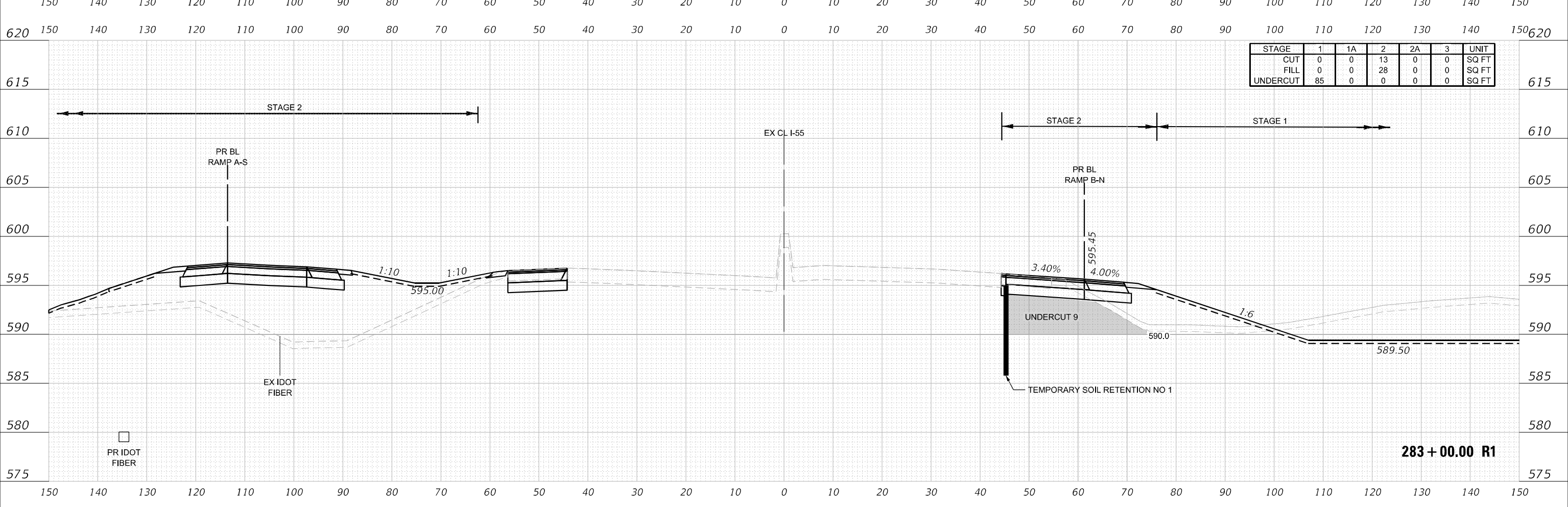
CROSS SECTIONS		
I-55		
SCALE: H 1:10:V1:5	SHEET 45 OF 404 SHEETS	STA. 282+00.00 R1 TO STA. 282+50.00 R1

F.A. RTE.	SECTION	COUNTY	TOTAL SHEETS	SHEET NO.
	2018-075-R	WILL	1510	1151
CONTRACT NO. 62H12			ILLINOIS FED. AID PROJECT	

DATE	
BY	
FINAL SURVEY	
SURVEYED	
PLOTTED	
TEMPLATE	
AREAS	
CHECKED	
NO. 1	
NO. 2	
NO. 3	
NO. 4	
NO. 5	
NO. 6	
NO. 7	
NO. 8	
NO. 9	
NO. 10	



DATE	
BY	
ORIGINAL SURVEY	
SURVEYED	
PLOTTED	
TEMPLATE	
AREAS	
CHECKED	
NO. 1	
NO. 2	
NO. 3	
NO. 4	
NO. 5	
NO. 6	
NO. 7	
NO. 8	
NO. 9	
NO. 10	



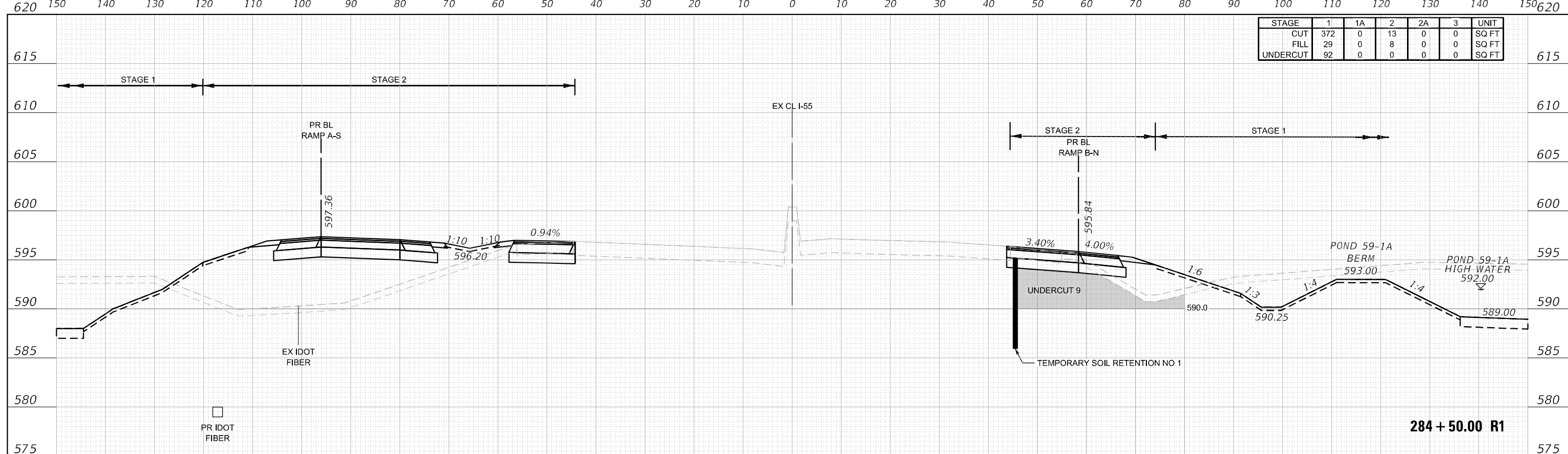
USER NAME = nReynolds	DESIGNED - TKLUEGEL	REVISED -
	DRAWN - NREYNOLDS	REVISED -
PLOT SCALE = 20,0000' +/- in.	CHECKED - POBRIEN	REVISED -
PLOT DATE = 2/8/2022	DATE - 02/04/2022	REVISED -

**STATE OF ILLINOIS
DEPARTMENT OF TRANSPORTATION**

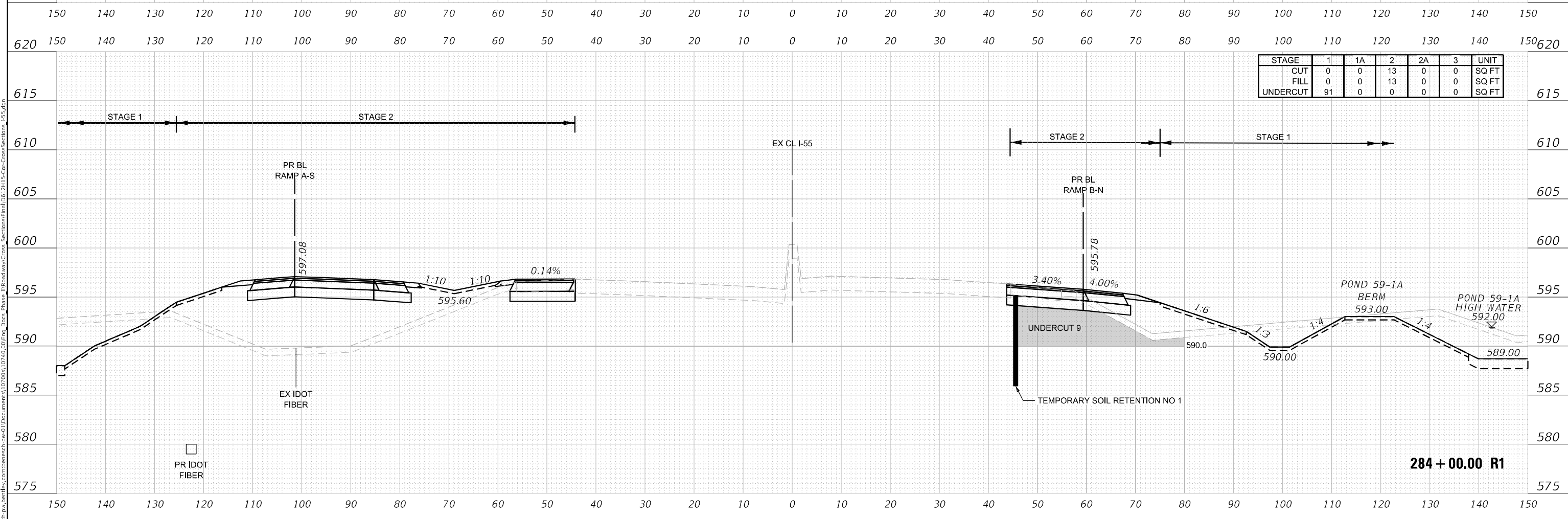
CROSS SECTIONS		
I-55		
SCALE: H 1:10:V1:5	SHEET 46	OF 404 SHEETS
STA. 283+00.00 R1 TO STA. 283+50.00 R1		

F.A. RTE.	SECTION	COUNTY	TOTAL SHEETS	SHEET NO.
	2018-075-R	WILL	1510	1152
CONTRACT NO. 62H12			ILLINOIS FED. AID PROJECT	

DATE	
BY	
FINAL SURVEY	
SURVEYED	
PLOTTED	
TEMPLATE	
AREAS CHECKED	
NO. 1	
NO. 2	
NO. 3	
NO. 4	
NO. 5	
NO. 6	
NO. 7	
NO. 8	
NO. 9	
NO. 10	
NO. 11	
NO. 12	
NO. 13	
NO. 14	
NO. 15	
NO. 16	
NO. 17	
NO. 18	
NO. 19	
NO. 20	
NO. 21	
NO. 22	
NO. 23	
NO. 24	
NO. 25	
NO. 26	
NO. 27	
NO. 28	
NO. 29	
NO. 30	
NO. 31	
NO. 32	
NO. 33	
NO. 34	
NO. 35	
NO. 36	
NO. 37	
NO. 38	
NO. 39	
NO. 40	
NO. 41	
NO. 42	
NO. 43	
NO. 44	
NO. 45	
NO. 46	
NO. 47	
NO. 48	
NO. 49	
NO. 50	
NO. 51	
NO. 52	
NO. 53	
NO. 54	
NO. 55	
NO. 56	
NO. 57	
NO. 58	
NO. 59	
NO. 60	
NO. 61	
NO. 62	
NO. 63	
NO. 64	
NO. 65	
NO. 66	
NO. 67	
NO. 68	
NO. 69	
NO. 70	
NO. 71	
NO. 72	
NO. 73	
NO. 74	
NO. 75	
NO. 76	
NO. 77	
NO. 78	
NO. 79	
NO. 80	
NO. 81	
NO. 82	
NO. 83	
NO. 84	
NO. 85	
NO. 86	
NO. 87	
NO. 88	
NO. 89	
NO. 90	
NO. 91	
NO. 92	
NO. 93	
NO. 94	
NO. 95	
NO. 96	
NO. 97	
NO. 98	
NO. 99	
NO. 100	
NO. 101	
NO. 102	
NO. 103	
NO. 104	
NO. 105	
NO. 106	
NO. 107	
NO. 108	
NO. 109	
NO. 110	
NO. 111	
NO. 112	
NO. 113	
NO. 114	
NO. 115	
NO. 116	
NO. 117	
NO. 118	
NO. 119	
NO. 120	
NO. 121	
NO. 122	
NO. 123	
NO. 124	
NO. 125	
NO. 126	
NO. 127	
NO. 128	
NO. 129	
NO. 130	
NO. 131	
NO. 132	
NO. 133	
NO. 134	
NO. 135	
NO. 136	
NO. 137	
NO. 138	
NO. 139	
NO. 140	
NO. 141	
NO. 142	
NO. 143	
NO. 144	
NO. 145	
NO. 146	
NO. 147	
NO. 148	
NO. 149	
NO. 150	
NO. 151	
NO. 152	
NO. 153	
NO. 154	
NO. 155	
NO. 156	
NO. 157	
NO. 158	
NO. 159	
NO. 160	
NO. 161	
NO. 162	
NO. 163	
NO. 164	
NO. 165	
NO. 166	
NO. 167	
NO. 168	
NO. 169	
NO. 170	
NO. 171	
NO. 172	
NO. 173	
NO. 174	
NO. 175	
NO. 176	
NO. 177	
NO. 178	
NO. 179	
NO. 180	
NO. 181	
NO. 182	
NO. 183	
NO. 184	
NO. 185	
NO. 186	
NO. 187	
NO. 188	
NO. 189	
NO. 190	
NO. 191	
NO. 192	
NO. 193	
NO. 194	
NO. 195	
NO. 196	
NO. 197	
NO. 198	
NO. 199	
NO. 200	



DATE	
BY	
ORIGINAL SURVEY	
SURVEYED	
PLOTTED	
TEMPLATE	
AREAS CHECKED	
NO. 1	
NO. 2	
NO. 3	
NO. 4	
NO. 5	
NO. 6	
NO. 7	
NO. 8	
NO. 9	
NO. 10	
NO. 11	
NO. 12	
NO. 13	
NO. 14	
NO. 15	
NO. 16	
NO. 17	
NO. 18	
NO. 19	
NO. 20	
NO. 21	
NO. 22	
NO. 23	
NO. 24	
NO. 25	
NO. 26	
NO. 27	
NO. 28	
NO. 29	
NO. 30	
NO. 31	
NO. 32	
NO. 33	
NO. 34	
NO. 35	
NO. 36	
NO. 37	
NO. 38	
NO. 39	
NO. 40	
NO. 41	
NO. 42	
NO. 43	
NO. 44	
NO. 45	
NO. 46	
NO. 47	
NO. 48	
NO. 49	
NO. 50	
NO. 51	
NO. 52	
NO. 53	
NO. 54	
NO. 55	
NO. 56	
NO. 57	
NO. 58	
NO. 59	
NO. 60	
NO. 61	
NO. 62	
NO. 63	
NO. 64	
NO. 65	
NO. 66	
NO. 67	
NO. 68	
NO. 69	
NO. 70	
NO. 71	
NO. 72	
NO. 73	
NO. 74	
NO. 75	
NO. 76	
NO. 77	
NO. 78	
NO. 79	
NO. 80	
NO. 81	
NO. 82	
NO. 83	
NO. 84	
NO. 85	
NO. 86	
NO. 87	
NO. 88	
NO. 89	
NO. 90	
NO. 91	
NO. 92	
NO. 93	
NO. 94	
NO. 95	
NO. 96	
NO. 97	
NO. 98	
NO. 99	
NO. 100	
NO. 101	
NO. 102	
NO. 103	
NO. 104	
NO. 105	
NO. 106	
NO. 107	
NO. 108	
NO. 109	
NO. 110	
NO. 111	
NO. 112	
NO. 113	
NO. 114	
NO. 115	
NO. 116	
NO. 117	
NO. 118	
NO. 119	
NO. 120	
NO. 121	
NO. 122	
NO. 123	
NO. 124	
NO. 125	
NO. 126	
NO. 127	
NO. 128	
NO. 129	
NO. 130	
NO. 131	
NO. 132	
NO. 133	
NO. 134	
NO. 135	
NO. 136	
NO. 137	
NO. 138	
NO. 139	
NO. 140	
NO. 141	
NO. 142	
NO. 143	
NO. 144	
NO. 145	
NO. 146	
NO. 147	
NO. 148	
NO. 149	
NO. 150	
NO. 151	
NO. 152	
NO. 153	
NO. 154	
NO. 155	
NO. 156	
NO. 157	
NO. 158	
NO. 159	
NO. 160	
NO. 161	
NO. 162	
NO. 163	
NO. 164	
NO. 165	
NO. 166	
NO. 167	
NO. 168	
NO. 169	
NO. 170	
NO. 171	
NO. 172	
NO. 173	
NO. 174	
NO. 175	
NO. 176	
NO. 177	
NO. 178	
NO. 179	
NO. 180	
NO. 181	
NO. 182	
NO. 183	
NO. 184	
NO. 185	
NO. 186	
NO. 187	
NO. 188	
NO. 189	
NO. 190	
NO. 191	
NO. 192	
NO. 193	
NO. 194	
NO. 195	
NO. 196	
NO. 197	
NO. 198	
NO. 199	
NO. 200	

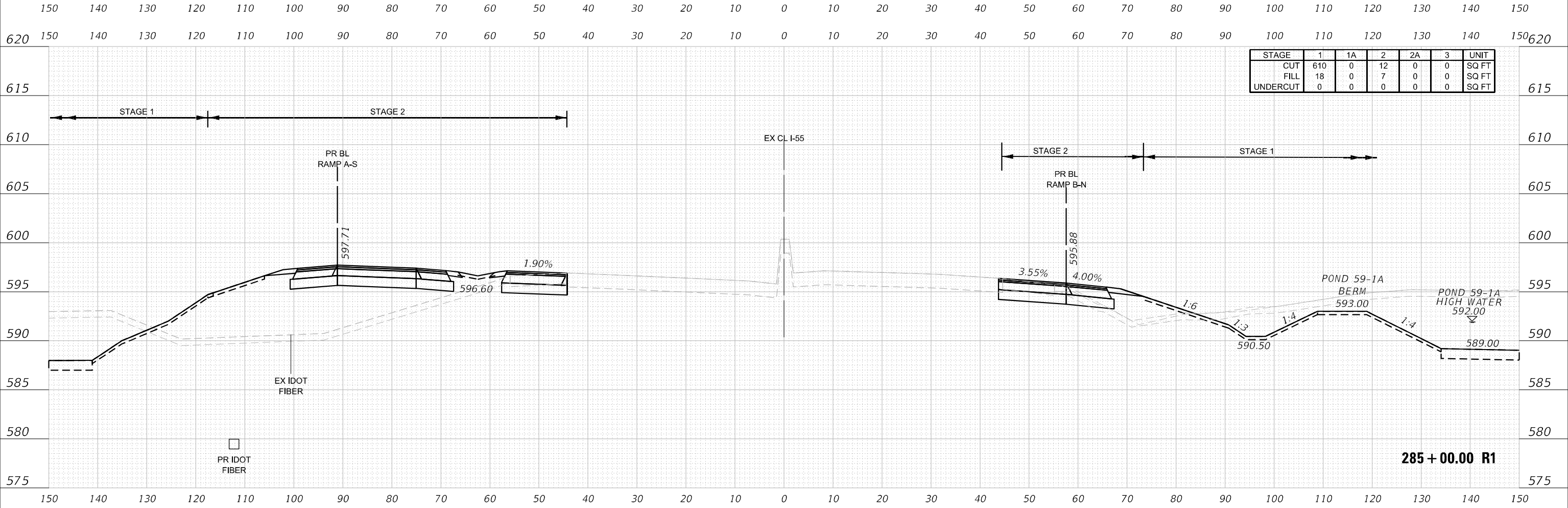
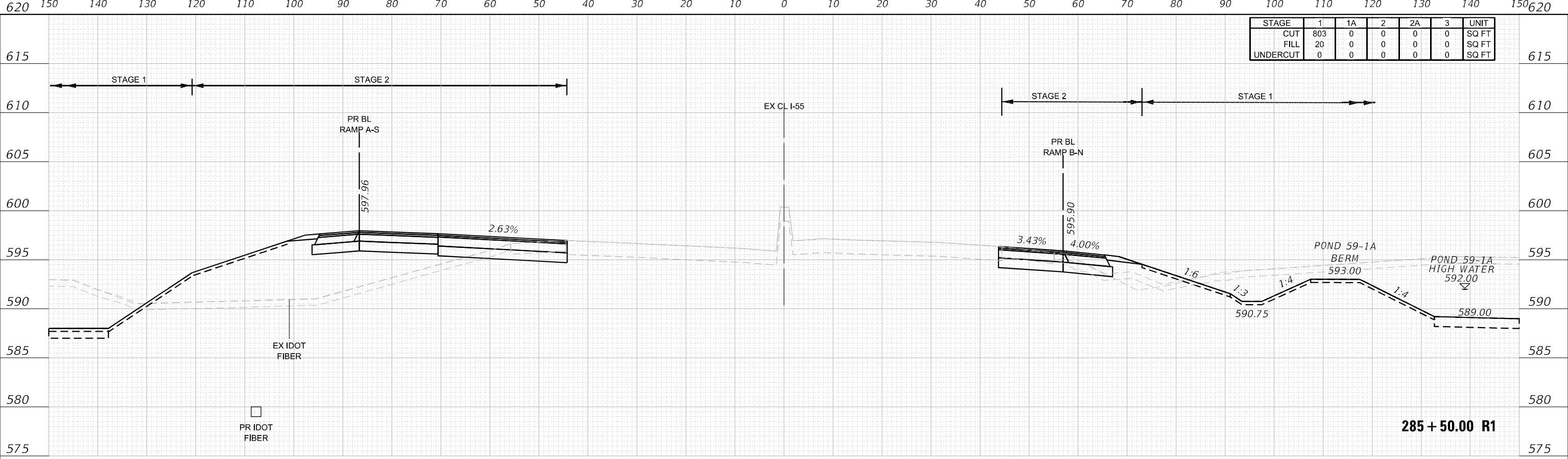


USER NAME	= nReynolds	DESIGNED	- TKLUEGEL	REVISED	-
		DRAWN	- NREYNOLDS	REVISED	-
PLOT SCALE	= 20,0000' +/- in.	CHECKED	- POBRIEN	REVISED	-
PLOT DATE	= 2/8/2022	DATE	- 02/04/2022	REVISED	-

**STATE OF ILLINOIS
DEPARTMENT OF TRANSPORTATION**

CROSS SECTIONS		
I-55		
SCALE: H 1:10; V 1:5	SHEET 47	OF 404 SHEETS
STA. 284+00.00 R1 TO STA. 284+50.00 R1		

F.A. RTE.	SECTION	COUNTY	TOTAL SHEETS	SHEET NO.
*	2018-075-R	WILL	1510	1153
CONTRACT NO. 62H12			FAI 55, FAP 338	
ILLINOIS			FED. AID PROJECT	



DATE	
BY	
FINAL SURVEY NO.	
SURVEYED	
PLOTTED	
TEMPLATE	
AREAS CHECKED	
NOTE BOOK	
AREAS CHECKED	

DATE	
BY	
ORIGINAL SURVEY NO.	
SURVEYED	
PLOTTED	
TEMPLATE	
AREAS CHECKED	
NOTE BOOK	
AREAS CHECKED	

MODEL: 251-00 to 332-00
 FILE NAME: \\benesch-pw-bentley.com\benesch-mcd\Documents\10\105101740\Eng_Docs_Phase_II\Roadway\Cross_Sections\Final\10\105101740-CrossSections_L55.dgn



USER NAME = nReynolds	DESIGNED - TKLUEGEL	REVISED -
PLOT SCALE = 20,0000' / in.	DRAWN - NREYNOLDS	REVISED -
PLOT DATE = 2/8/2022	CHECKED - POBRIEN	REVISED -
	DATE - 02/04/2022	REVISED -

**STATE OF ILLINOIS
DEPARTMENT OF TRANSPORTATION**

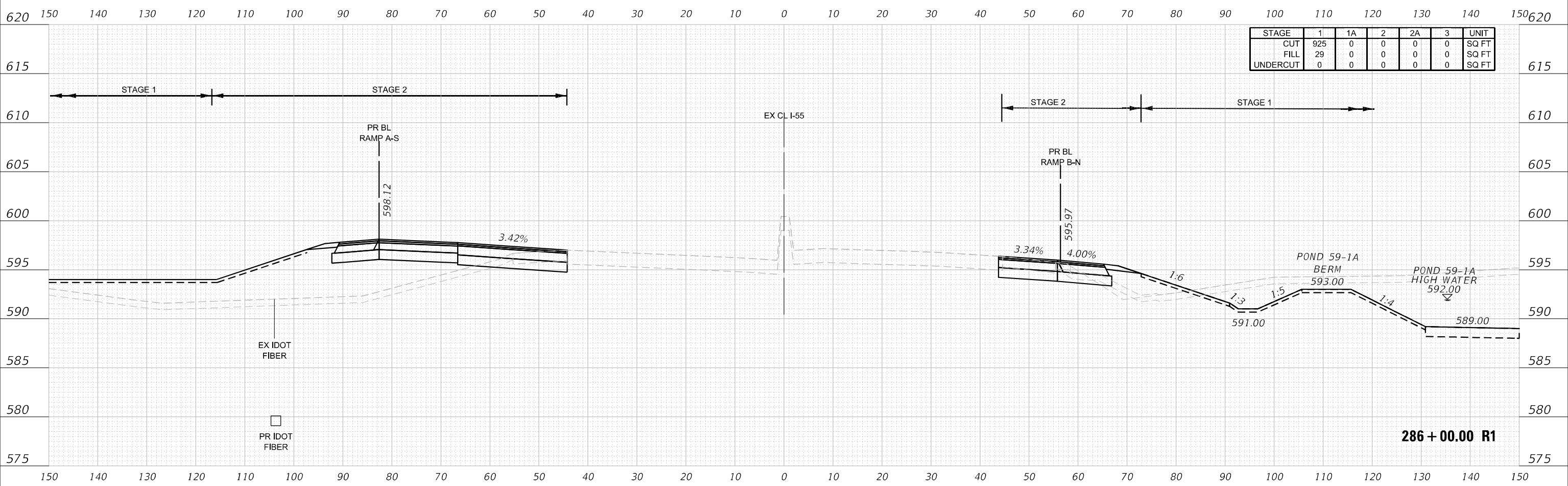
CROSS SECTIONS		
I-55		
SCALE: H 1:10:V1:5	SHEET 48	OF 404 SHEETS
STA. 285+00.00 R1 TO STA. 285+50.00 R1		

F.A. RTE.	SECTION	COUNTY	TOTAL SHEETS	SHEET NO.
FAI 55, FAP 338	2018-075-R	WILL	1510	1154
ILLINOIS FED. AID PROJECT			CONTRACT NO. 62H12	

FINAL SURVEY NO.	SURVEYED	DATE
NOTE BOOK	PLOTTED	
AREAS CHECKED	TEMPLATE	
	AREAS CHECKED	

ORIGINAL SURVEY NO.	SURVEYED	DATE
NOTE BOOK	PLOTTED	
AREAS CHECKED	TEMPLATE	
	AREAS CHECKED	

MODEL: 251-00 to 332-00
 FILE NAME: \\benesch-pw-bentley.com\benesch\mcd\Documents\107005\10740\00\Eng_Doc\Phase_III\Roadway\Cross_Sections\Final\10740\15-CrossSections_L55.dgn



STAGE	1	1A	2	2A	3	UNIT
CUT	925	0	0	0	0	SQ FT
FILL	29	0	0	0	0	SQ FT
UNDERCUT	0	0	0	0	0	SQ FT

286 + 00.00 R1



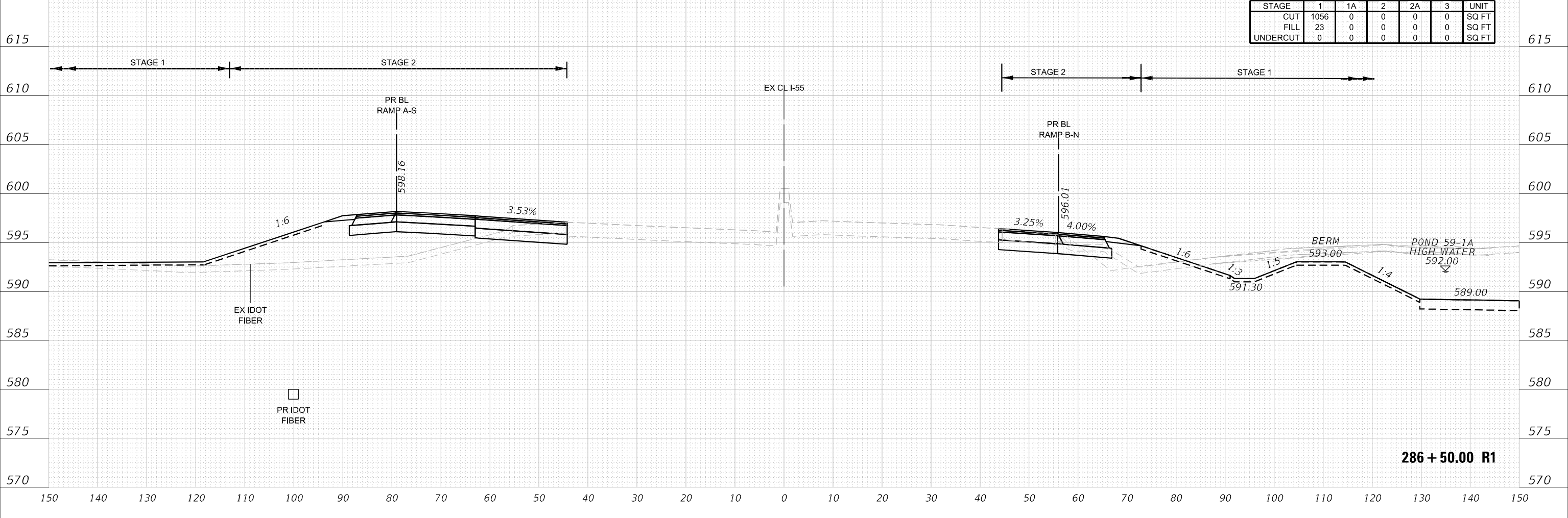
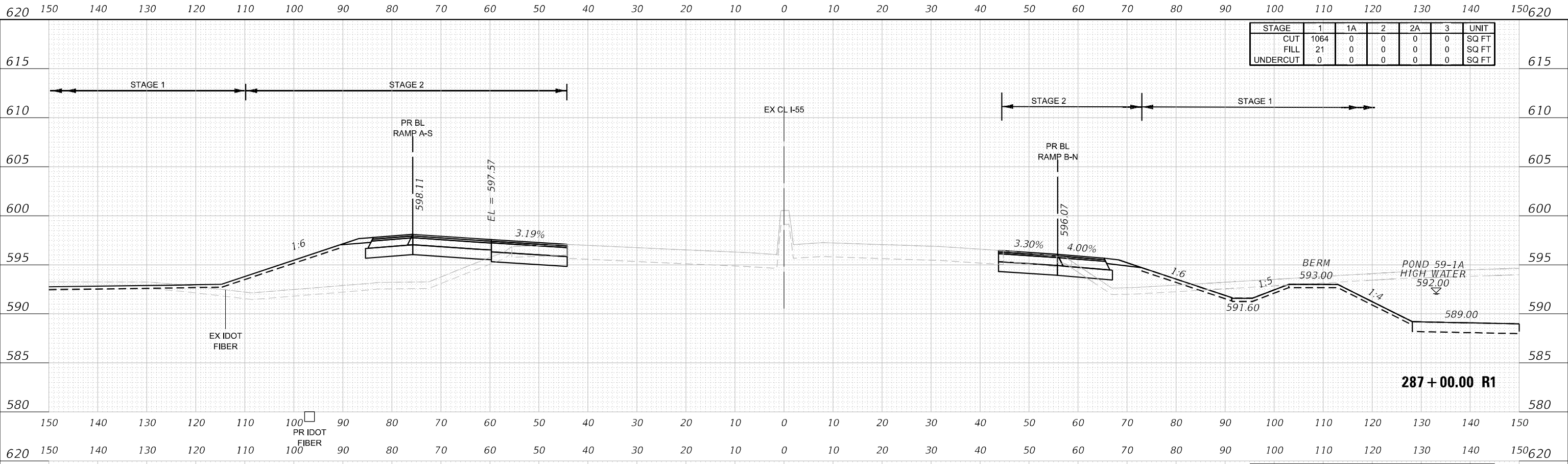
USER NAME = nReynolds	DESIGNED - TKLUEGEL	REVISED -
	DRAWN - NREYNOLDS	REVISED -
PLOT SCALE = 20,0000 * / in.	CHECKED - POBRIEN	REVISED -
PLOT DATE = 2/8/2022	DATE - 02/04/2022	REVISED -

STATE OF ILLINOIS
 DEPARTMENT OF TRANSPORTATION

CROSS SECTIONS
 I-55

SCALE: H 1:10; V 1:5 SHEET 49 OF 404 SHEETS STA. 286+00.00 R1 TO STA. 286+00.00 R1

F.A. RTE. *	SECTION	COUNTY	TOTAL SHEETS	SHEET NO.
	2018-075-R	WILL	1510	1155
CONTRACT NO. 62H12				
FAI 55, FAP 338	ILLINOIS	FED. AID PROJECT		



DATE	
BY	
FINAL SURVEY	
SURVEYED	
NOTED	
PLOTTED	
AREAS CHECKED	
NO.	

DATE	
BY	
ORIGINAL SURVEY	
SURVEYED	
NOTED	
PLOTTED	
AREAS CHECKED	
NO.	



USER NAME = nreynolds	DESIGNED - TKLUEGEL	REVISED -
	DRAWN - NREYNOLDS	REVISED -
PLOT SCALE = 20,0000' / in.	CHECKED - POBRIEN	REVISED -
PLOT DATE = 2/8/2022	DATE - 02/04/2022	REVISED -

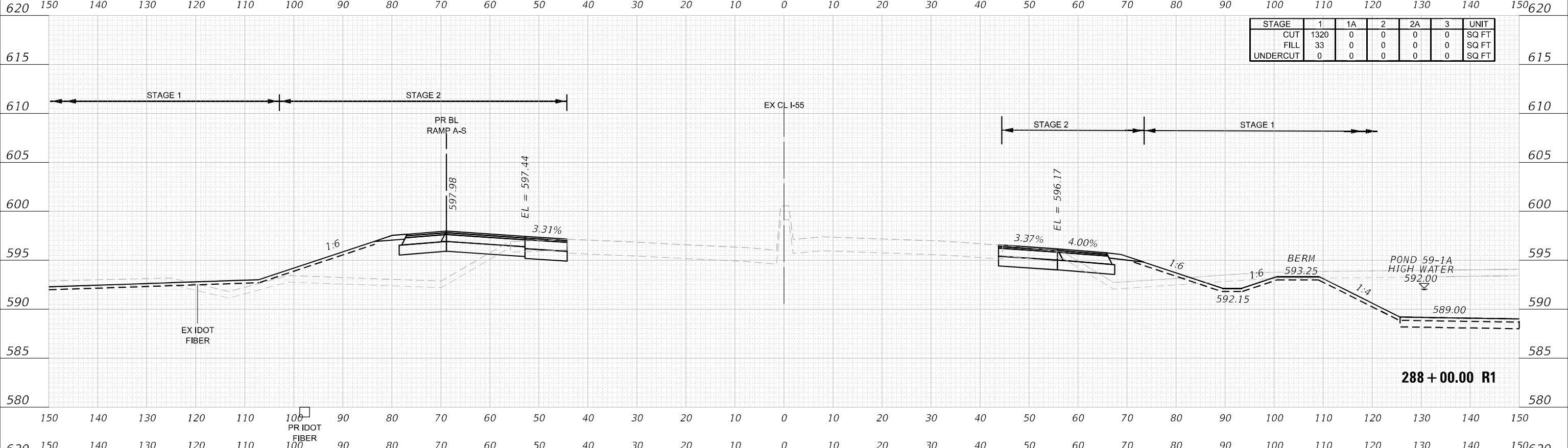
**STATE OF ILLINOIS
DEPARTMENT OF TRANSPORTATION**

CROSS SECTIONS			
I-55			
SCALE: H 1:10:V1:5	SHEET 50	OF 404 SHEETS	STA. 286+50.00 R1 TO STA. 287+00.00 R1

F.A. RTE. *	SECTION	COUNTY	TOTAL SHEETS	SHEET NO.
	2018-075-R	WILL	1510	1156
			CONTRACT NO. 62H12	
		ILLINOIS	FED. AID PROJECT	

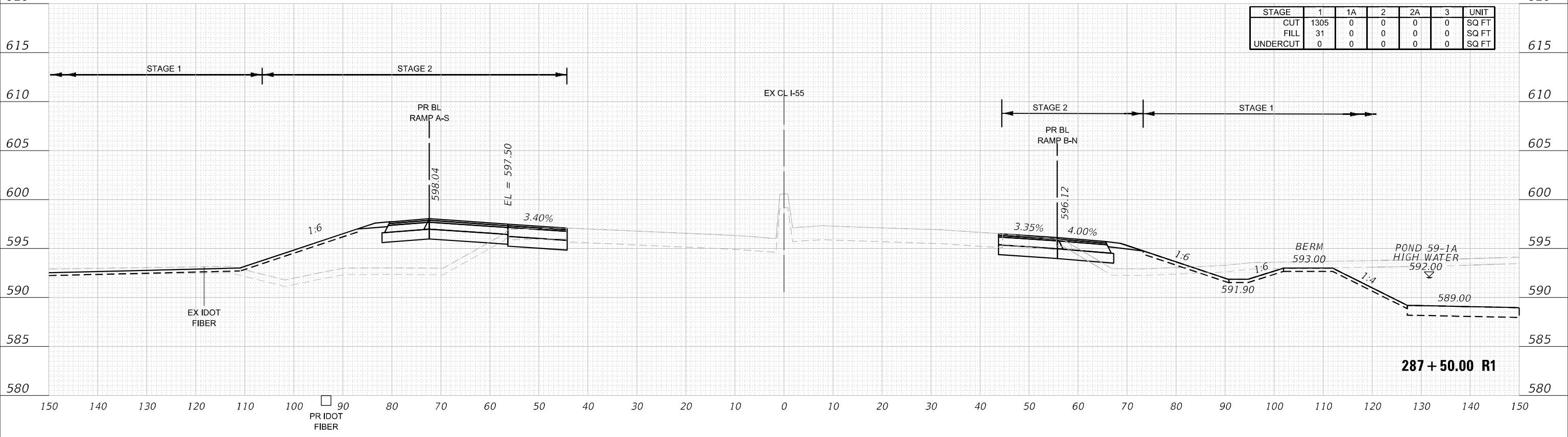
MODEL: 251-00 to 332-00
 FILE NAME: \\benesch-pjw\benesch\proj\2018\2018-075-R\2018-075-R\CrossSections_L55.dgn

DATE	
BY	
FINAL SURVEY	SURVEYED
NOTE BOOK	PLOTTED
NO.	AREAS CHECKED



STAGE	1	1A	2	2A	3	UNIT
CUT	1320	0	0	0	0	SQ FT
FILL	33	0	0	0	0	SQ FT
UNDERCUT	0	0	0	0	0	SQ FT

DATE	
BY	
ORIGINAL SURVEY	SURVEYED
NOTE BOOK	PLOTTED
NO.	AREAS CHECKED



STAGE	1	1A	2	2A	3	UNIT
CUT	1305	0	0	0	0	SQ FT
FILL	31	0	0	0	0	SQ FT
UNDERCUT	0	0	0	0	0	SQ FT

MODEL: 251-00 to 332-00
 FILE NAME: \\benesch-pw-bentley.com\benesch\mcd\Documents\10740\10740-Eng_Docx_Phase_II\Roadway\Cross_Sections\Final\10740-15-CrossSections_L55.dgn



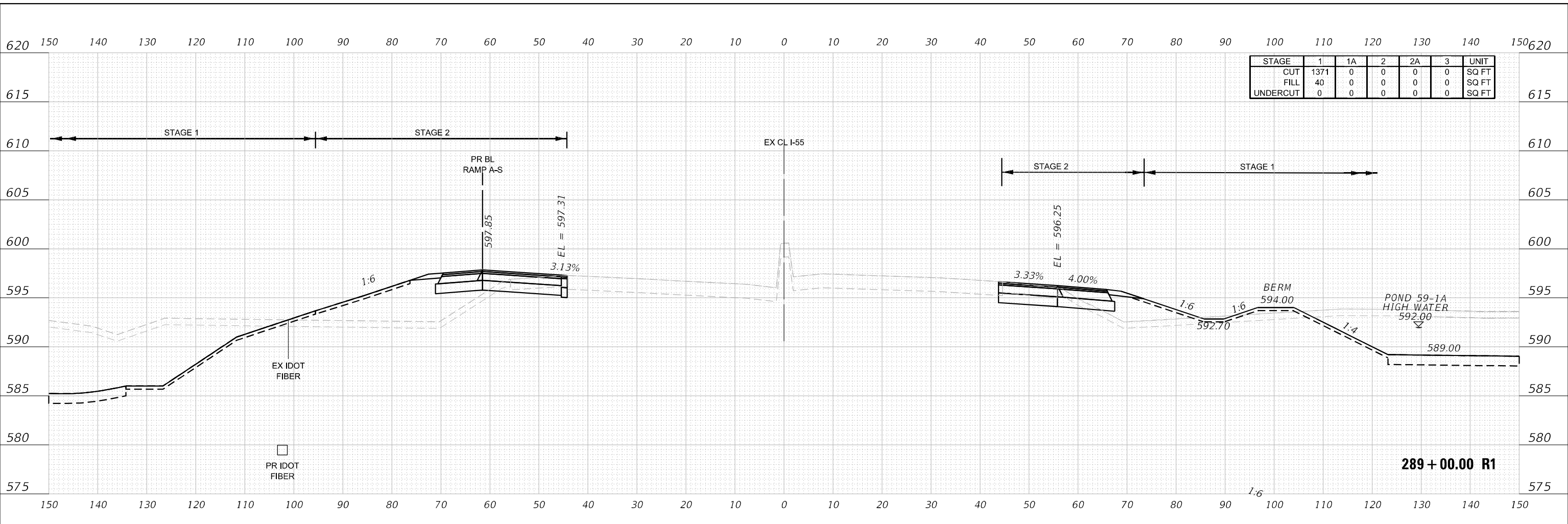
USER NAME = nreynolds	DESIGNED - TKLUEGEL	REVISED -
PLOT SCALE = 20,0000 * / in.	DRAWN - NREYNOLDS	REVISED -
PLOT DATE = 2/8/2022	CHECKED - POBRIEN	REVISED -
	DATE - 02/04/2022	REVISED -

**STATE OF ILLINOIS
DEPARTMENT OF TRANSPORTATION**

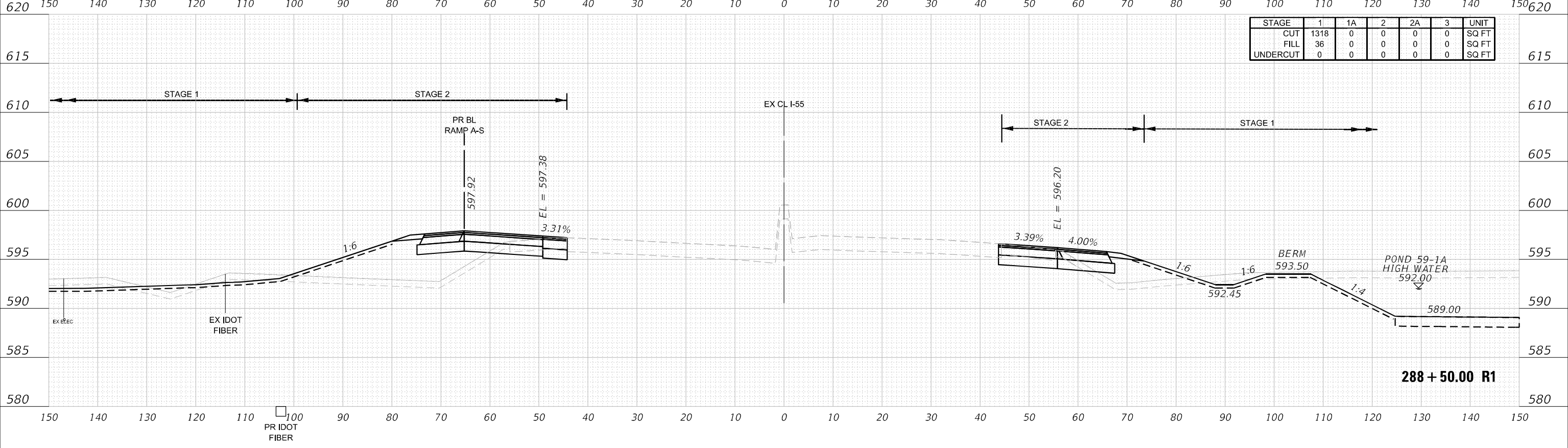
CROSS SECTIONS			
I-55			
SCALE: H 1:10:V1:5	SHEET 51	OF 404 SHEETS	STA. 287+50.00 R1 TO STA. 288+00.00 R1

F.A. RTE. *	SECTION	COUNTY	TOTAL SHEETS	SHEET NO.
FAI 55, FAP 338	2018-075-R	WILL	1510	1157
ILLINOIS FED. AID PROJECT			CONTRACT NO. 62H12	

DATE	
BY	
FINAL SURVEY	SURVEYED
NOTE BOOK	PLOTTED
NO.	AREAS CHECKED



DATE	
BY	
ORIGINAL SURVEY	SURVEYED
NOTE BOOK	PLOTTED
NO.	AREAS CHECKED



USER NAME = nReynolds	DESIGNED - TKLUEGEL	REVISED -
PLOT SCALE = 20,0000' / in.	DRAWN - NREYNOLDS	REVISED -
PLOT DATE = 2/8/2022	CHECKED - POBRIEN	REVISED -
	DATE - 02/04/2022	REVISED -

**STATE OF ILLINOIS
DEPARTMENT OF TRANSPORTATION**

CROSS SECTIONS		
I-55		
SCALE: H 1:10; V 1:5	SHEET 52 OF 404 SHEETS	STA. 288+50.00 R1 TO STA. 289+00.00 R1

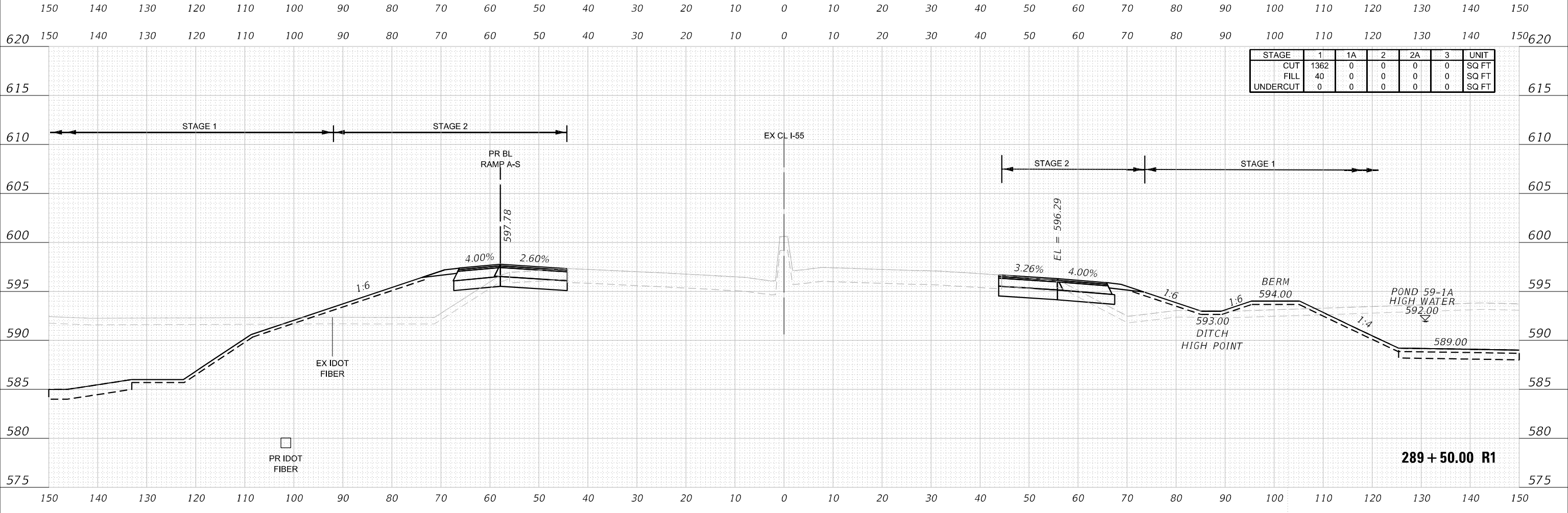
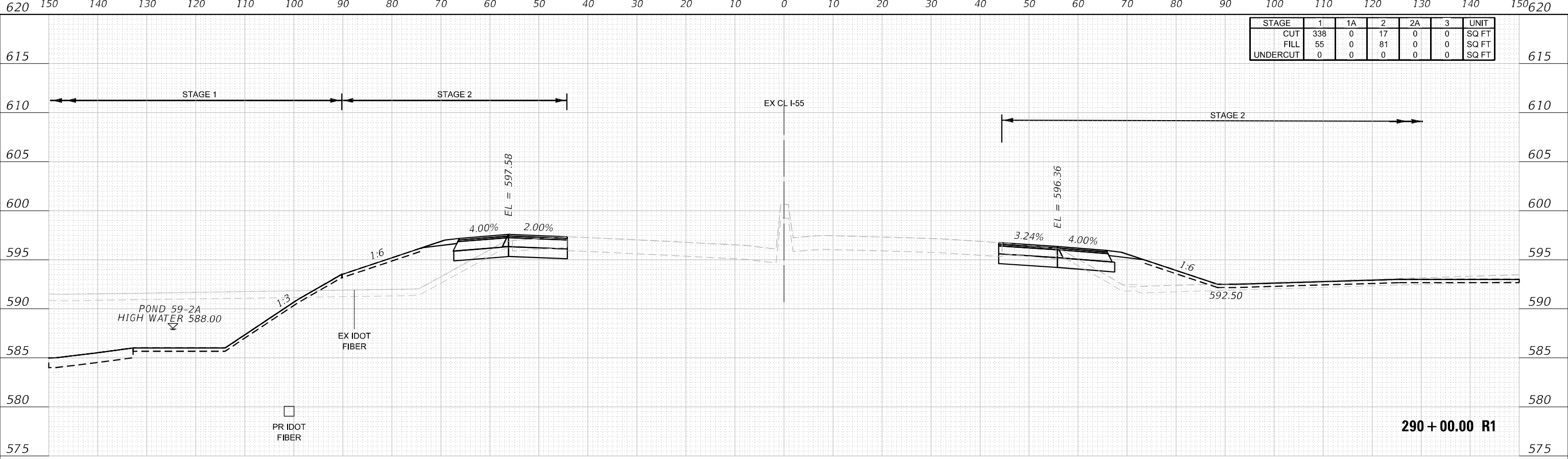
F.A. RTE. *	SECTION 2018-075-R	COUNTY WILL	TOTAL SHEETS 1510	SHEET NO. 1158
			CONTRACT NO. 62H12	
FAI 55, FAP 338		ILLINOIS	FED. AID PROJECT	

MODEL: 251-00 to 332-00
 FILE NAME: \\benesch-pw-bentley.com\benesch\mcd\Documents\10740\10740_00\Eng_Docs_Phase_II\Roadway\Cross_Sections\Final\10740-15-Cap-CrossSections_L55.dgn

FINAL SURVEY NO.	SURVEYED	DATE
NOTE BOOK NO.	PLOTTED	BY
AREAS CHECKED	TEMPLATE	
	AREAS CHECKED	

ORIGINAL SURVEY NO.	SURVEYED	DATE
NOTE BOOK NO.	PLOTTED	BY
AREAS CHECKED	TEMPLATE	
	AREAS CHECKED	

MODEL: 251-00 to 332-00
 FILE NAME: \\benesch-pjw\benesch-ncd\Documents\1070051074000\Eng_Docx_Phase_II\Roadway\Cross_Sections\Final\1074015-Cor-CrossSections_L55.dgn



USER NAME	= nReynolds	DESIGNED	- TKLUEGEL	REVISED	-
		DRAWN	- NREYNOLDS	REVISED	-
PLOT SCALE	= 20,0000 * / in.	CHECKED	- POBRIEN	REVISED	-
PLOT DATE	= 2/8/2022	DATE	- 02/04/2022	REVISED	-

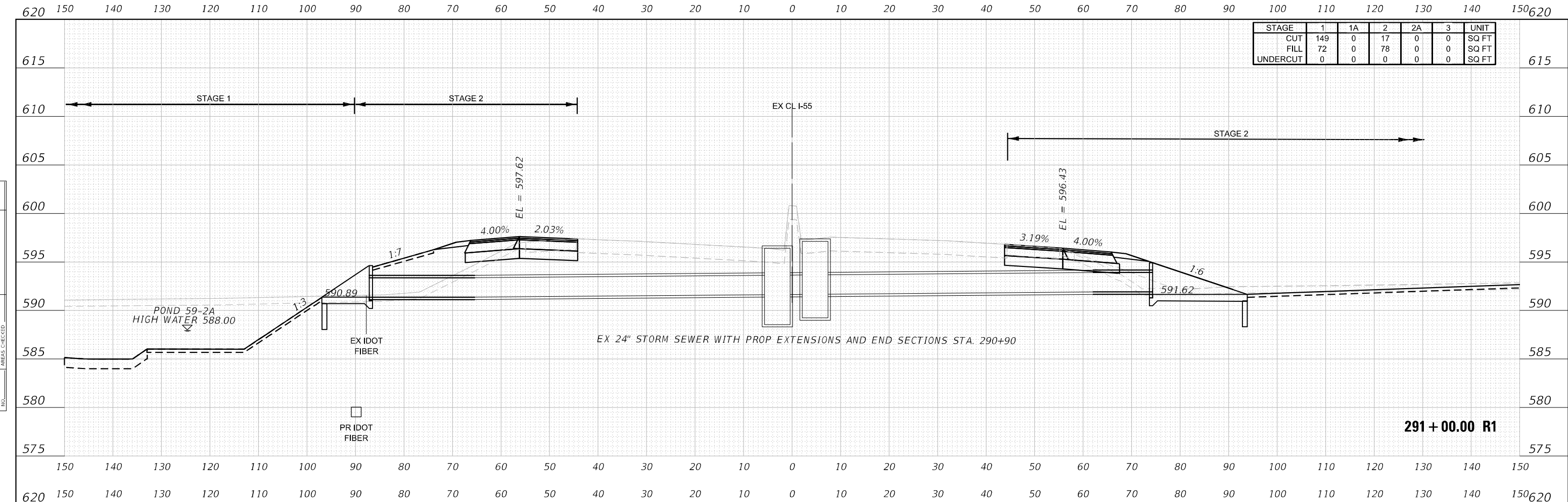
STATE OF ILLINOIS
 DEPARTMENT OF TRANSPORTATION

CROSS SECTIONS		
I-55		
SCALE: H 1:10:V1:5	SHEET 53	OF 404 SHEETS
STA. 289+50.00 R1 TO STA. 290+00.00 R1		

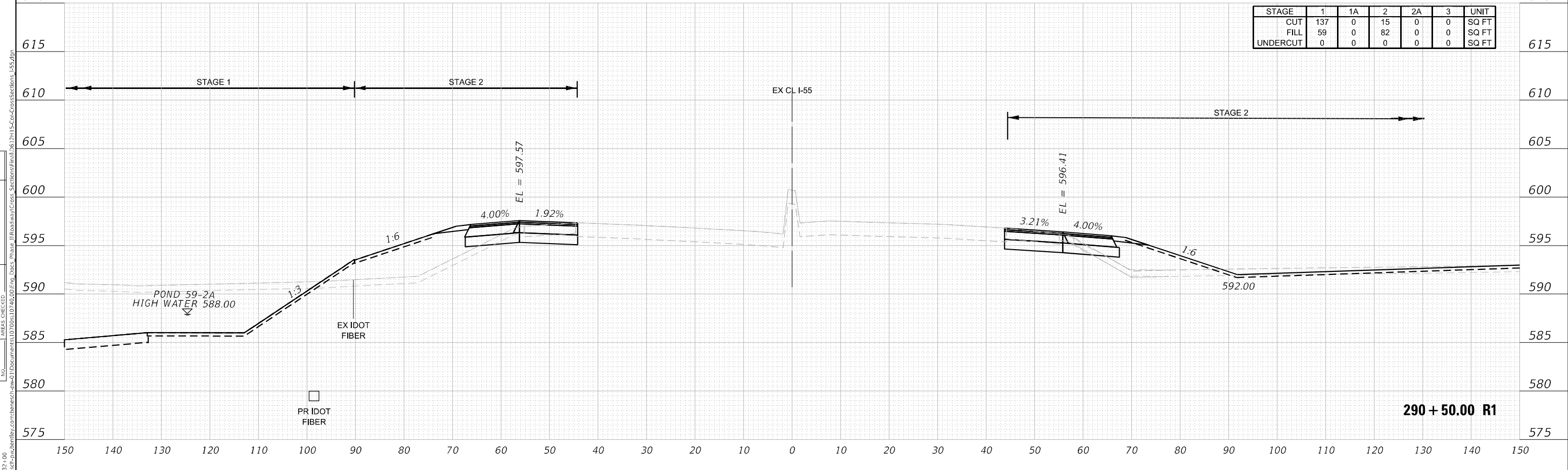
F.A. RTE.	SECTION	COUNTY	TOTAL SHEETS	SHEET NO.
*	2018-075-R	WILL	1510	1159
CONTRACT NO. 62H12				
ILLINOIS FED. AID PROJECT				

DATE	
BY	
SURVEYED	
PLOTTED	
TEMPLATE	
AREAS CHECKED	
FINAL SURVEY	
NOTE BOOK NO.	
AREAS CHECKED	

DATE	
BY	
SURVEYED	
PLOTTED	
TEMPLATE	
AREAS CHECKED	
ORIGINAL SURVEY	
NOTE BOOK NO.	
AREAS CHECKED	



STAGE	1	1A	2	2A	3	UNIT
CUT	149	0	17	0	0	SQ FT
FILL	72	0	78	0	0	SQ FT
UNDERCUT	0	0	0	0	0	SQ FT



STAGE	1	1A	2	2A	3	UNIT
CUT	137	0	15	0	0	SQ FT
FILL	59	0	82	0	0	SQ FT
UNDERCUT	0	0	0	0	0	SQ FT



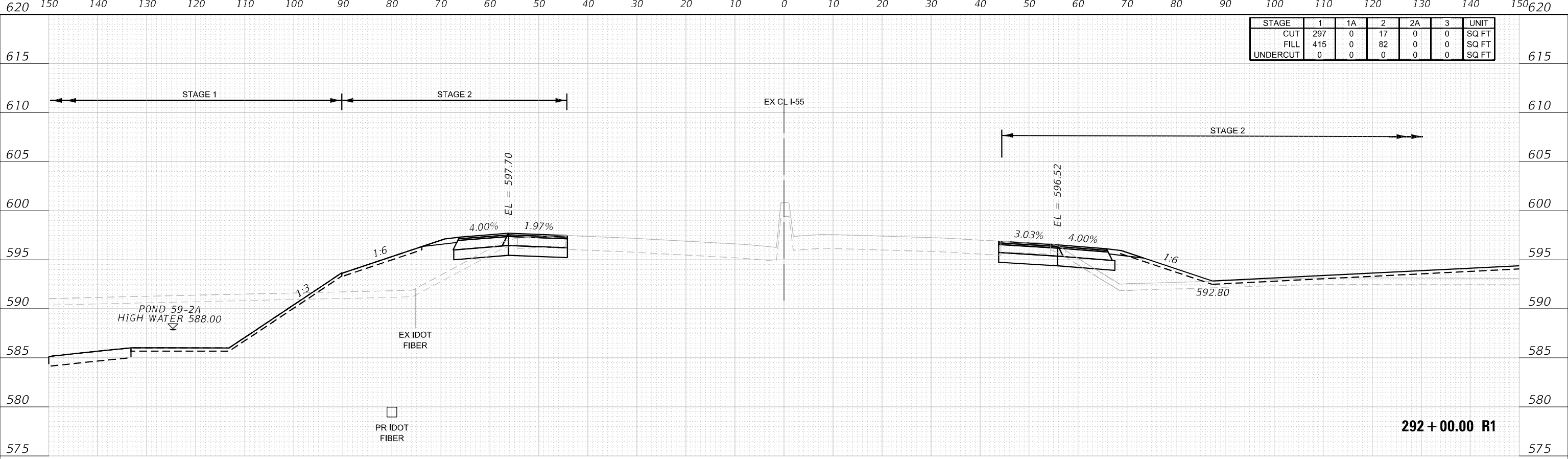
USER NAME	= nReynolds	DESIGNED	- TKLUEGEL	REVISED	-
DRAWN	- NREYNOLDS	REVISIONS	-		
PLLOT SCALE	= 20,0000 * / in.	CHECKED	- POBRIEN	REVISED	-
PLLOT DATE	= 2/8/2022	DATE	- 02/04/2022	REVISED	-

**STATE OF ILLINOIS
DEPARTMENT OF TRANSPORTATION**

CROSS SECTIONS			
I-55			
SCALE: H 1:10; V 1:5	SHEET 54	OF 404 SHEETS	STA. 290+50.00 R1 TO STA. 291+00.00 R1

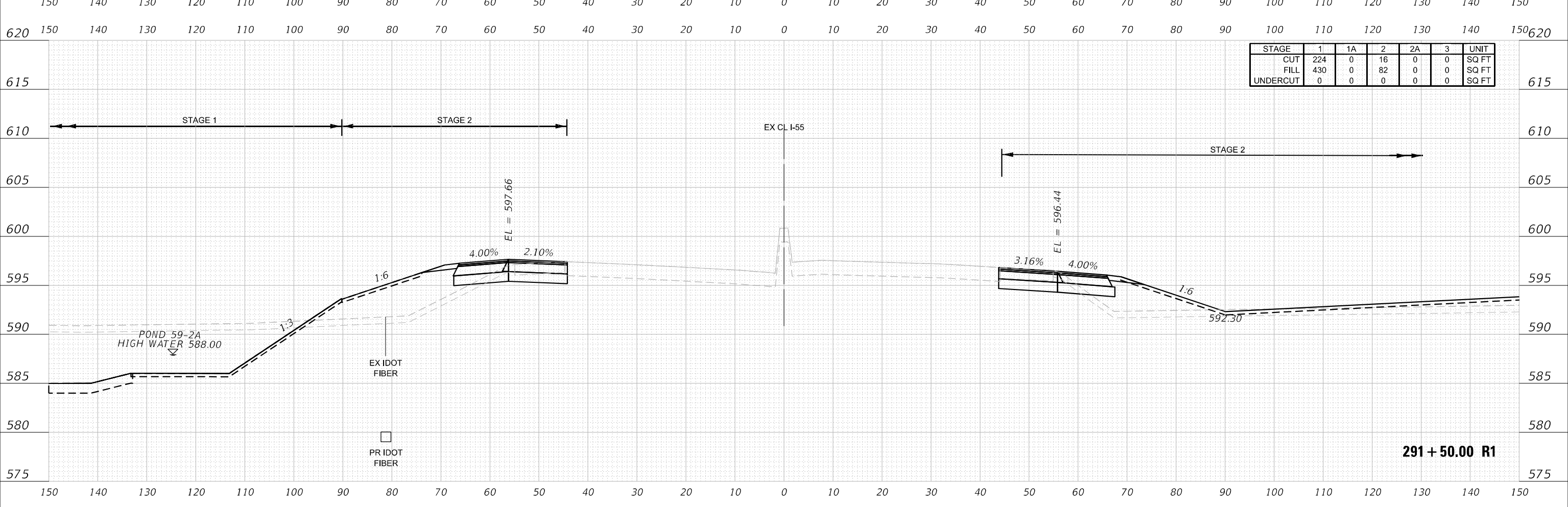
F.A. RTE.	SECTION	COUNTY	TOTAL SHEETS	SHEET NO.
*	2018-075-R	WILL	1510	1160
CONTRACT NO. 62H12				
FAI 55, FAP 338	ILLINOIS	FED. AID PROJECT		

FINAL SURVEY NO.	SURVEYED	DATE
NOTE BOOK	PLOTTED	BY
AREAS CHECKED	TEMPLATE	
	AREAS CHECKED	



STAGE	1	1A	2	2A	3	UNIT
CUT	297	0	17	0	0	SQ FT
FILL	415	0	82	0	0	SQ FT
UNDERCUT	0	0	0	0	0	SQ FT

ORIGINAL SURVEY NO.	SURVEYED	DATE
NOTE BOOK	PLOTTED	BY
AREAS CHECKED	TEMPLATE	
	AREAS CHECKED	



STAGE	1	1A	2	2A	3	UNIT
CUT	224	0	16	0	0	SQ FT
FILL	430	0	82	0	0	SQ FT
UNDERCUT	0	0	0	0	0	SQ FT

MODEL: 251-00 to 332-00
 FILE NAME: \\benesch-pjw\benesch-ncad\Documents\2018\2018-07-15-CrossSections_L55.dgn



USER NAME = nReynolds	DESIGNED - TKLUEGEL	REVISED -
PLOT SCALE = 20,0000 * / in.	DRAWN - NREYNOLDS	REVISED -
PLOT DATE = 2/8/2022	CHECKED - POBRIEN	REVISED -
	DATE - 02/04/2022	REVISED -

**STATE OF ILLINOIS
 DEPARTMENT OF TRANSPORTATION**

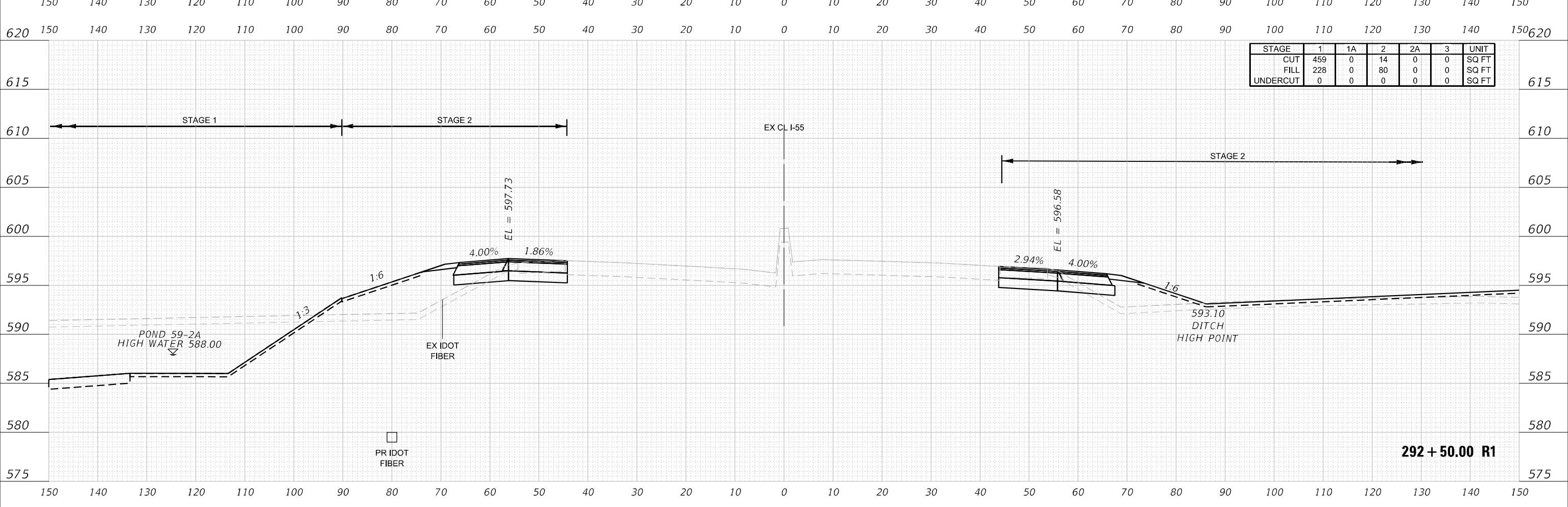
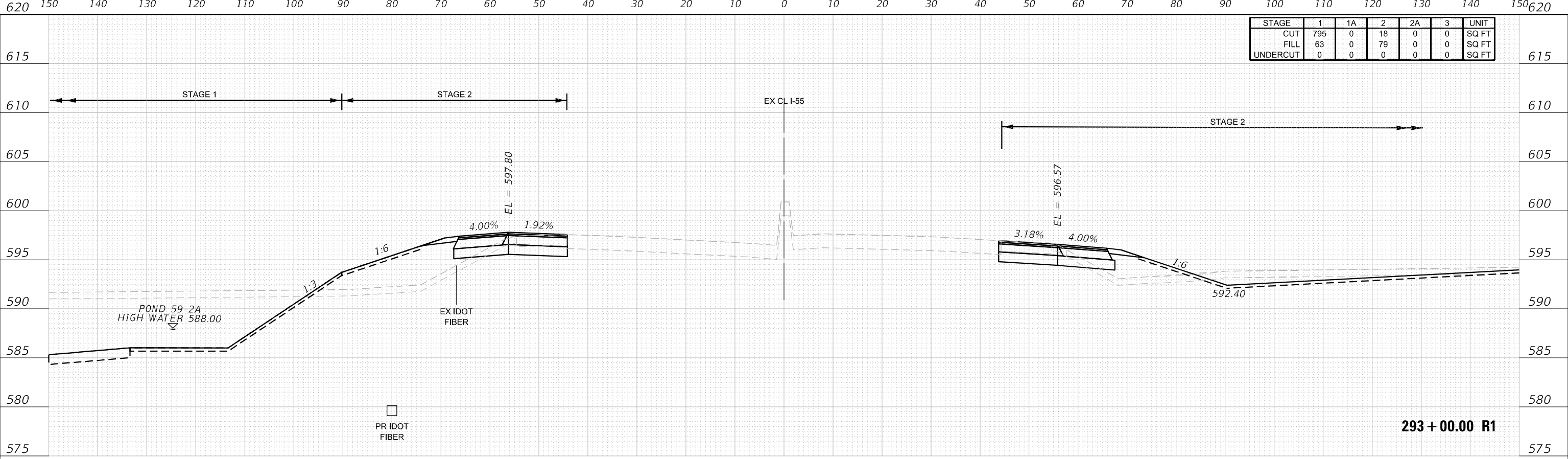
CROSS SECTIONS			
I-55			
SCALE: H 1:10:V1:5	SHEET 55	OF 404 SHEETS	STA. 291+50.00 R1 TO STA. 292+00.00 R1

F.A. RTE. *	SECTION 2018-075-R	COUNTY WILL	TOTAL SHEETS 1510	SHEET NO. 1161
			CONTRACT NO. 62H12	
FAI 55, FAP 338		ILLINOIS	FED. AID PROJECT	

FINAL SURVEY NO.	SURVEYED	DATE
NOTE BOOK	PLOTTED	BY
AREAS CHECKED	TEMPLATE	
	AREAS CHECKED	

ORIGINAL SURVEY NO.	SURVEYED	DATE
NOTE BOOK	PLOTTED	BY
AREAS CHECKED	TEMPLATE	
	AREAS CHECKED	

MODEL: 251-00 to 332-00
 FILE NAME: \\benesch-pjw\benesch\proj\2018-075-R\2018-075-R\CrossSections\I-55.dgn

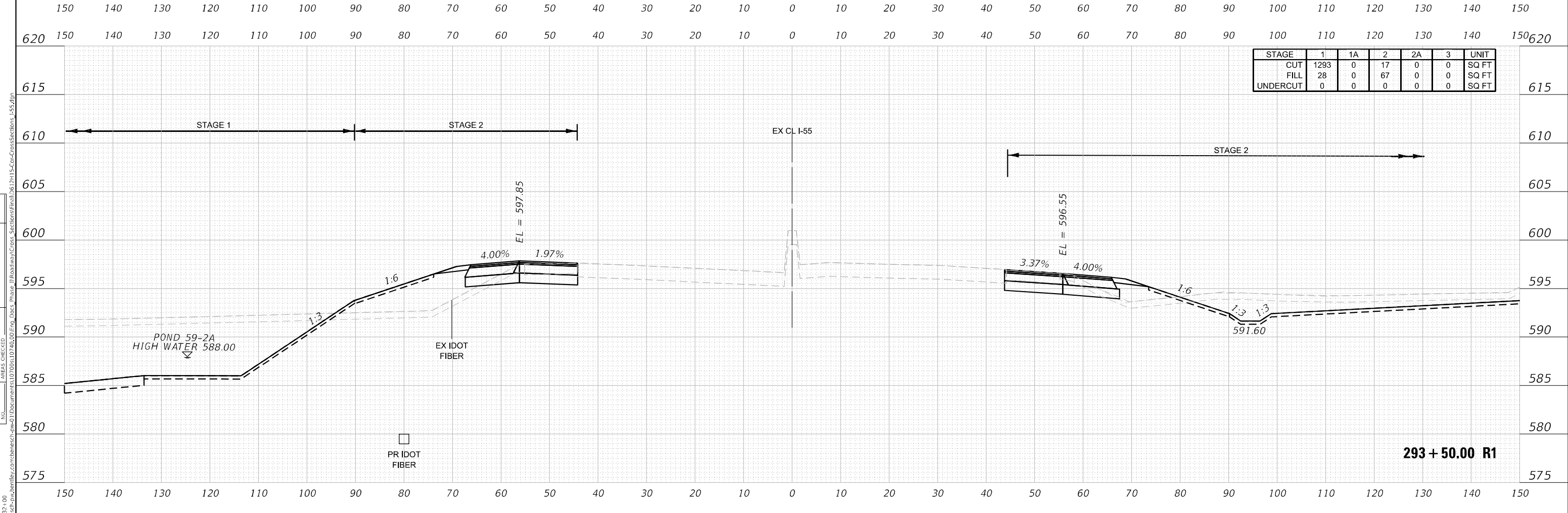
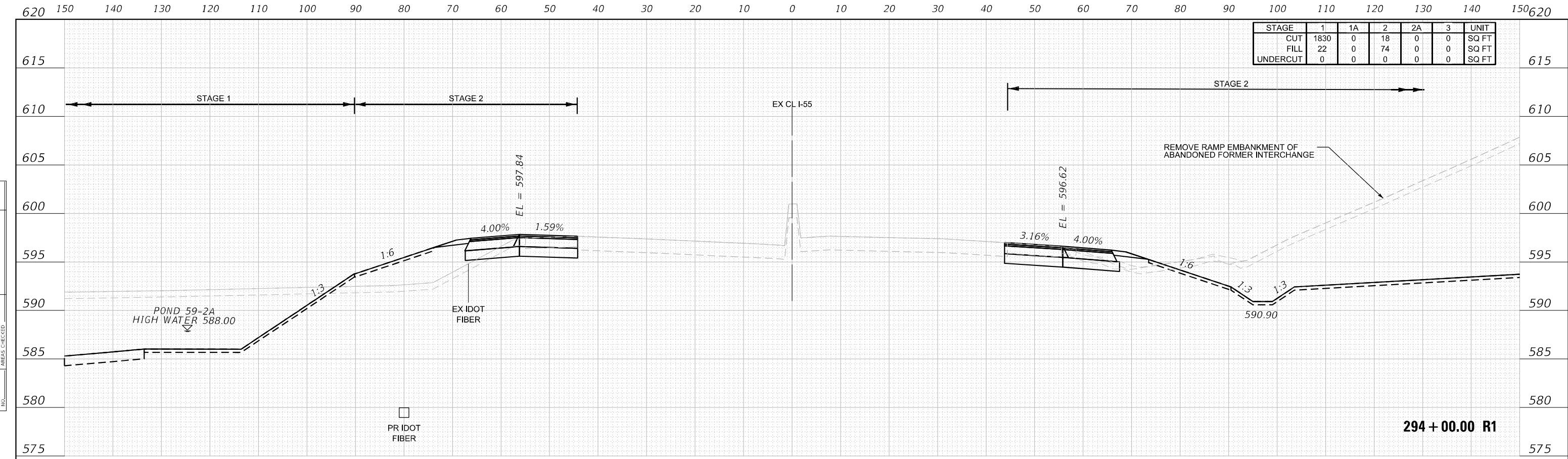


USER NAME	= nReynolds	DESIGNED	- TKLUEGEL	REVISED	-
		DRAWN	- NREYNOLDS	REVISED	-
PLOT SCALE	= 20,0000 * / in.	CHECKED	- POBRIEN	REVISED	-
PLOT DATE	= 2/8/2022	DATE	- 02/04/2022	REVISED	-

**STATE OF ILLINOIS
DEPARTMENT OF TRANSPORTATION**

CROSS SECTIONS			
I-55			
SCALE: H	1:10:V1:5	SHEET 56	OF 404 SHEETS
STA. 292+50.00 R1 TO STA. 293+00.00 R1		FBI 55, FAP 338	ILLINOIS FED. AID PROJECT

F.A. RTE.	SECTION	COUNTY	TOTAL SHEETS	SHEET NO.
*	2018-075-R	WILL	1510	1162
CONTRACT NO. 62H12				



FINAL SURVEY NO.	SURVEYED	DATE
NOTE BOOK	PLOTTED	BY
AREAS CHECKED	TEMPLATE	
	AREAS CHECKED	

ORIGINAL SURVEY NO.	SURVEYED	DATE
NOTE BOOK	PLOTTED	BY
AREAS CHECKED	TEMPLATE	
	AREAS CHECKED	

MODEL: 251-00 to 332-00
 FILE NAME: \\benesch-jw-bentley.com\benesch-jw\Documents\2018-075-R\2018-075-R\2018-075-R\Cross Sections\L55.dgn



USER NAME = nReynolds
 DESIGNED - TKLUEGEL
 DRAWN - NREYNOLDS
 CHECKED - POBRIEN
 DATE - 02/04/2022

REVISED -
 REVISED -
 REVISED -
 REVISED -

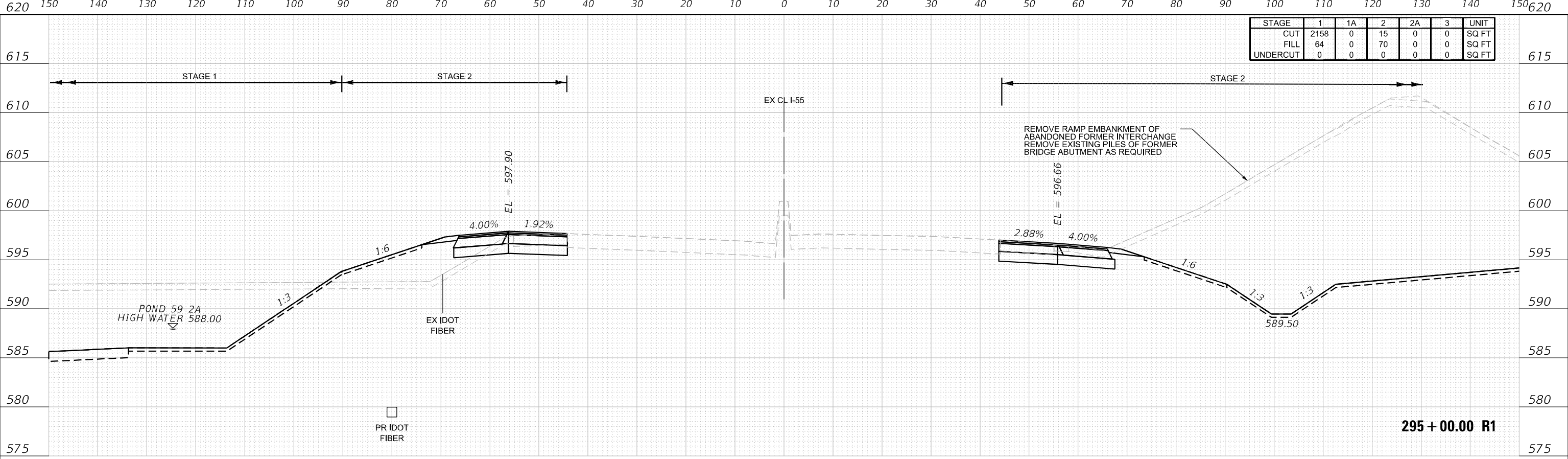
PLOT SCALE = 20,0000' = 1" / in.
 PLOT DATE = 2/8/2022

**STATE OF ILLINOIS
 DEPARTMENT OF TRANSPORTATION**

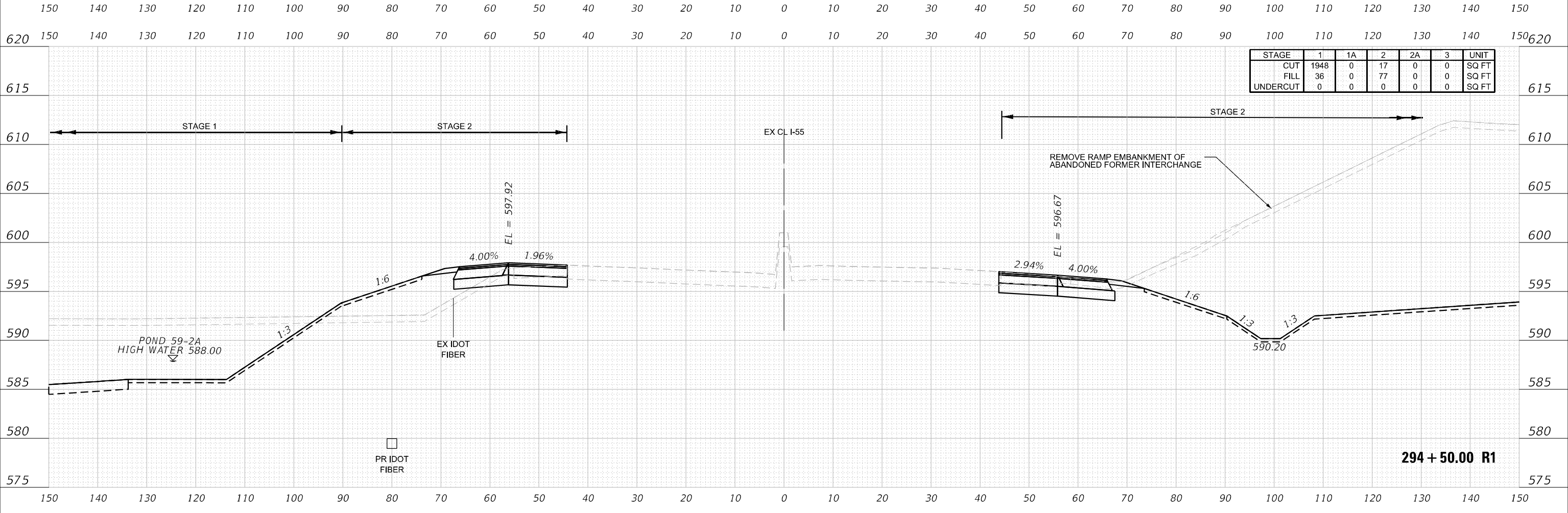
**CROSS SECTIONS
 I-55**

SCALE: H 1:10; V 1:5 SHEET 57 OF 404 SHEETS STA. 293+50.00 R1 TO STA. 294+00.00 R1

F.A. RTE.	SECTION	COUNTY	TOTAL SHEETS	SHEET NO.
55	2018-075-R	WILL	1510	1163
FAI 55, FAP 338		ILLINOIS		FED. AID PROJECT
CONTRACT NO. 62H12				



STAGE	1	1A	2	2A	3	UNIT
CUT	2158	0	15	0	0	SQ FT
FILL	64	0	70	0	0	SQ FT
UNDERCUT	0	0	0	0	0	SQ FT



STAGE	1	1A	2	2A	3	UNIT
CUT	1948	0	17	0	0	SQ FT
FILL	36	0	77	0	0	SQ FT
UNDERCUT	0	0	0	0	0	SQ FT

FINAL SURVEY NO.	SURVEYED	DATE
NOTE BOOK	PLOTTED	
AREAS CHECKED	TEMPLATE	
	AREAS CHECKED	

ORIGINAL SURVEY NO.	SURVEYED	DATE
NOTE BOOK	PLOTTED	
AREAS CHECKED	TEMPLATE	
	AREAS CHECKED	



USER NAME = nReynolds
 DESIGNED - TKLUEGEL
 DRAWN - NREYNOLDS
 CHECKED - POBRIEN
 DATE - 02/04/2022

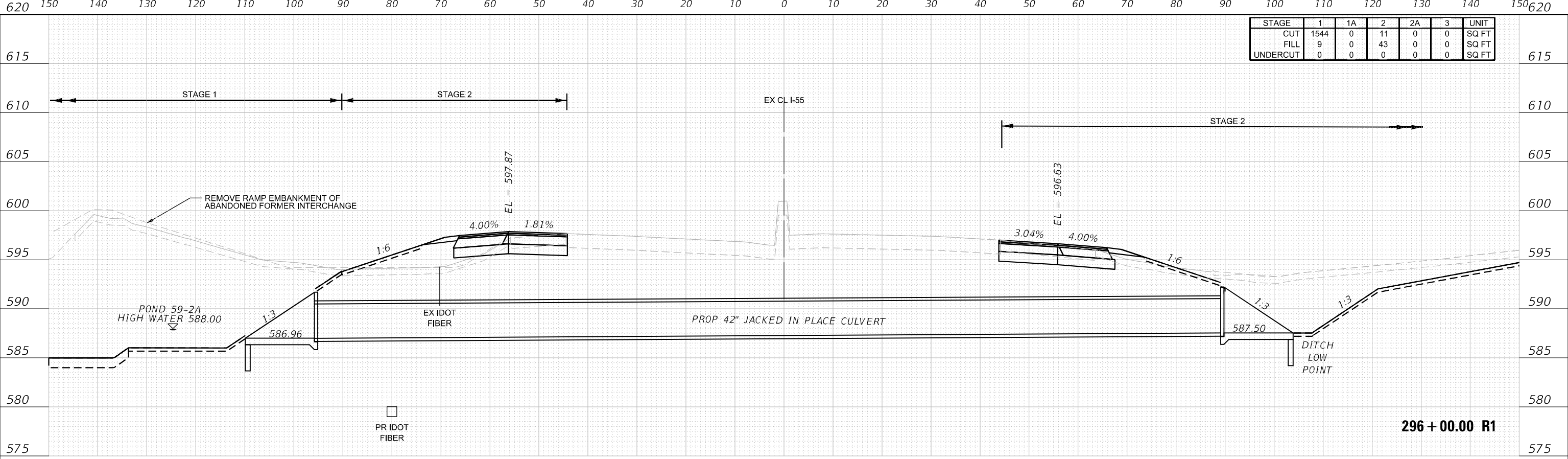
REVISIONS
 REVISIONS
 REVISIONS
 REVISIONS

**STATE OF ILLINOIS
 DEPARTMENT OF TRANSPORTATION**

**CROSS SECTIONS
 I-55**

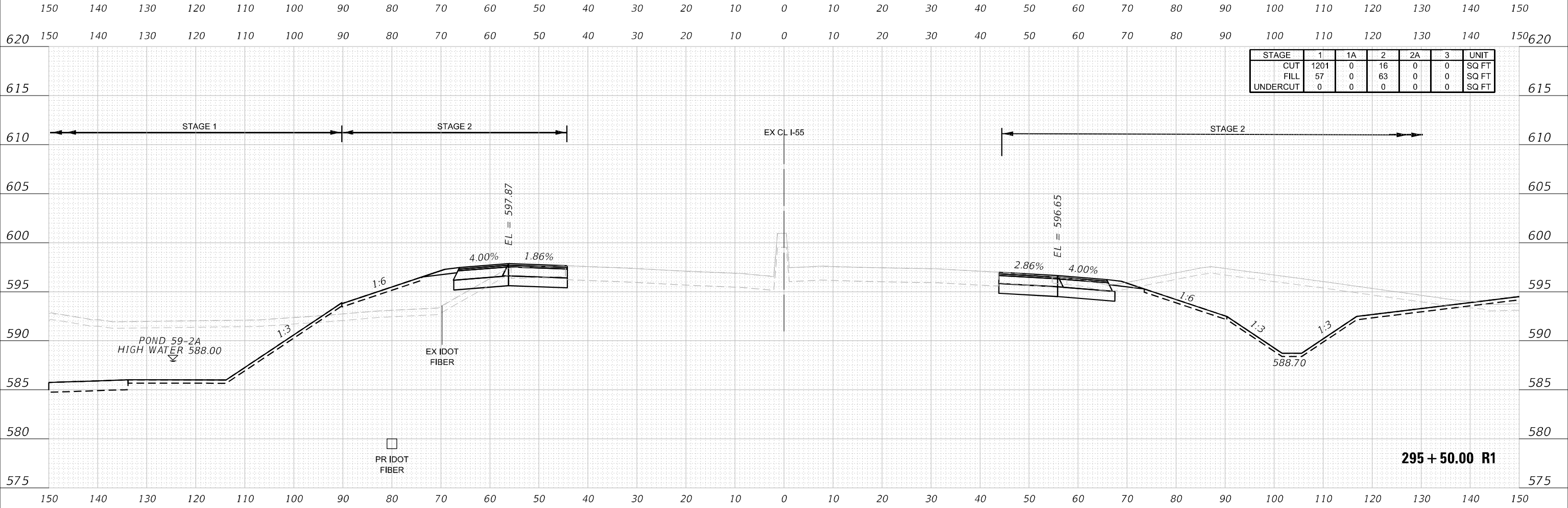
SCALE: H 1:10: V 1:5 SHEET 58 OF 404 SHEETS STA. 294+50.00 R1 TO STA. 295+00.00 R1

F.A. RTE.	SECTION	COUNTY	TOTAL SHEETS	SHEET NO.
* 55	2018-075-R	WILL	1510	1164
CONTRACT NO. 62H12			ILLINOIS FED. AID PROJECT	



STAGE	1	1A	2	2A	3	UNIT
CUT	1544	0	11	0	0	SQ FT
FILL	9	0	43	0	0	SQ FT
UNDERCUT	0	0	0	0	0	SQ FT

DATE	
BY	
FINAL SURVEY	
SURVEYED	
PLOTTED	
TEMPLATE	
AREAS CHECKED	
NO.	



STAGE	1	1A	2	2A	3	UNIT
CUT	1201	0	16	0	0	SQ FT
FILL	57	0	63	0	0	SQ FT
UNDERCUT	0	0	0	0	0	SQ FT

DATE	
BY	
ORIGINAL SURVEY	
SURVEYED	
PLOTTED	
TEMPLATE	
AREAS CHECKED	
NO.	

MODEL: 251-00 to 332-00
 FILE NAME: \\benesch-pw-bentley.com\benesch-ncad\Documents\107005\10740\00\Eng_Doc\Phase_II\Roadway\Cross_Sections\Final\10740\15-Cap-CrossSections_L55.dgn



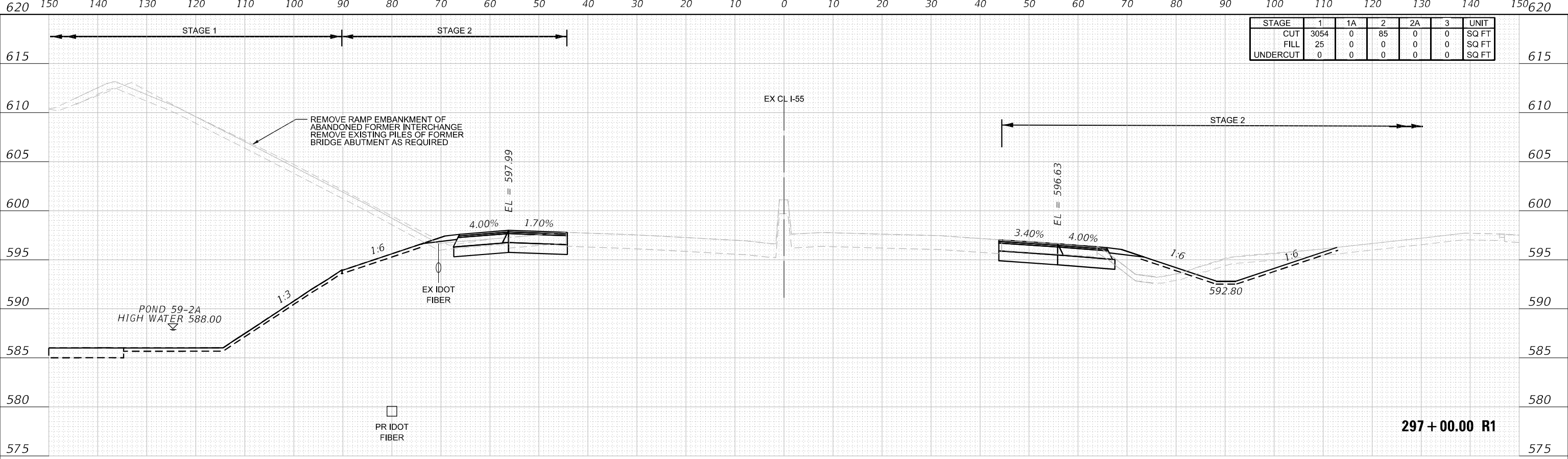
USER NAME = nReynolds	DESIGNED - TKLUEGEL	REVISED -
	DRAWN - NREYNOLDS	REVISED -
PLOT SCALE = 20,0000 * / in.	CHECKED - POBRIEN	REVISED -
PLOT DATE = 2/8/2022	DATE - 02/04/2022	REVISED -

**STATE OF ILLINOIS
DEPARTMENT OF TRANSPORTATION**

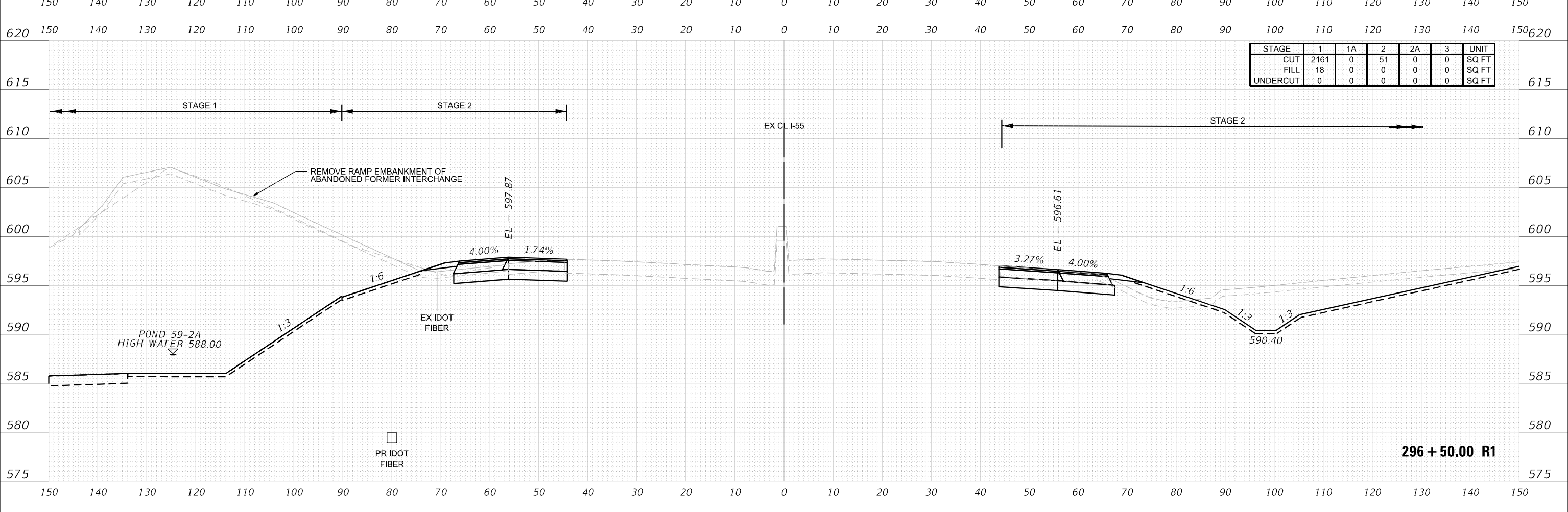
CROSS SECTIONS		
I-55		
SCALE: H 1:10; V 1:5	SHEET 59	OF 404 SHEETS
STA. 295+50.00 R1 TO STA. 296+00.00 R1		FBI 55, FAP 338

F.A. RTE.	SECTION	COUNTY	TOTAL SHEETS	SHEET NO.
*	2018-075-R	WILL	1510	1165
CONTRACT NO. 62H12			ILLINOIS FED. AID PROJECT	

DATE	
BY	
FINAL SURVEY	
PLOTTED	
NOTE BOOK	
AREAS CHECKED	



DATE	
BY	
ORIGINAL SURVEY	
PLOTTED	
NOTE BOOK	
AREAS CHECKED	



MODEL: 251-00 to 332-00
 FILE NAME: \\benesch-pjw\benesch\proj\2018-075-R\I-55-CrossSections_L55.dgn



USER NAME = nReynolds	DESIGNED - TKLUEGEL	REVISED -
PLOT SCALE = 20,0000' / in.	DRAWN - NREYNOLDS	REVISED -
PLOT DATE = 2/8/2022	CHECKED - POBRIEN	REVISED -
	DATE - 02/04/2022	REVISED -

**STATE OF ILLINOIS
 DEPARTMENT OF TRANSPORTATION**

CROSS SECTIONS		
I-55		
SCALE: H 1:10; V 1:5	SHEET 60 OF 404 SHEETS	STA. 296+50.00 R1 TO STA. 297+00.00 R1

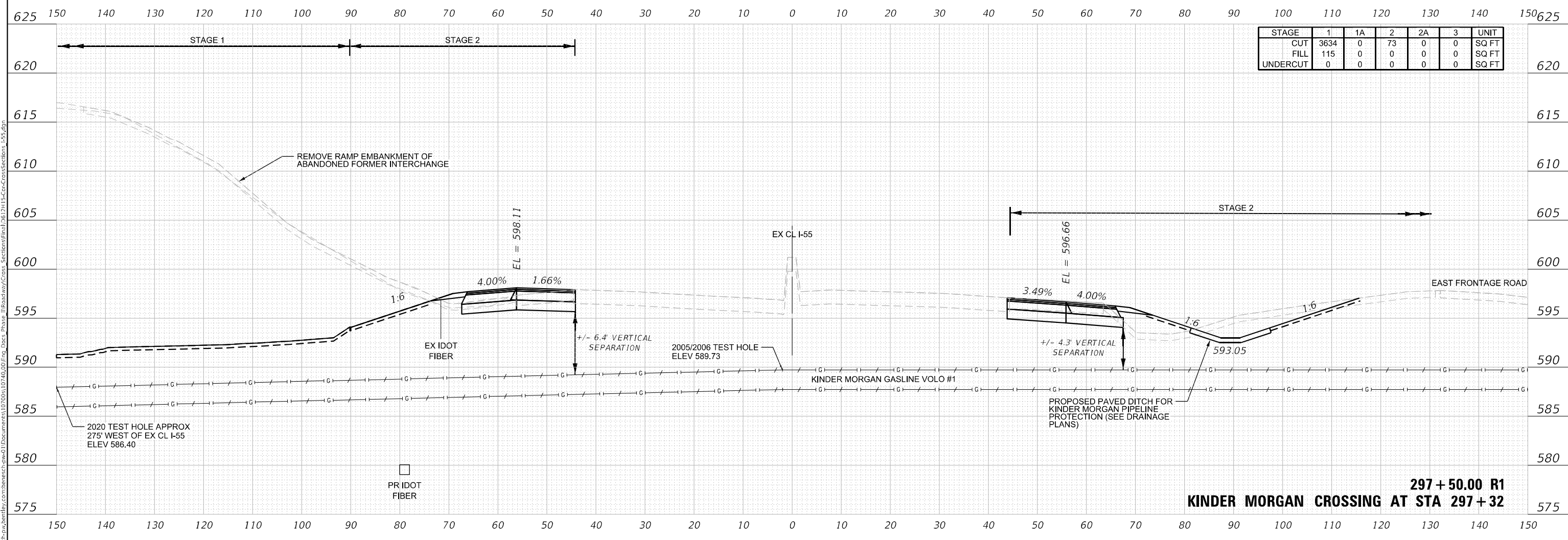
F.A. RTE.	SECTION	COUNTY	TOTAL SHEETS	SHEET NO.
* 55	2018-075-R	WILL	1510	1166
CONTRACT NO. 62H12			ILLINOIS FED. AID PROJECT	

DATE	
BY	
FINAL SURVEY NO.	
SURVEYED	
PLOTTED	
TEMPLATE	
AREAS CHECKED	

DATE	
BY	
ORIGINAL SURVEY NO.	
SURVEYED	
PLOTTED	
TEMPLATE	
AREAS CHECKED	

NOTES REGARDING KINDER MORGAN AND CONSTRUCTION OF THE I-55 PAVEMENT AND SHOULDER

1. THE CONTRACTOR SHALL PERFORM ONE TEST HOLE AT THE OUTSIDE EDGE OF PROPOSED NB AND SB AUXILIARY LANE PRIOR TO THE CONSTRUCTION OF THE I-55 PAVEMENT AND SHOULDER FOR THE PURPOSE OF DETERMINING THE TOP OF GASLINE ELEVATION.
2. IF THE VERTICAL CLEARANCE FROM THE BOTTOM OF THE AGGREGATE SUBGRADE IMPROVEMENT, 12" TO THE TOP OF GAS PIPE LINE IS 9.0' OR GREATER, PROCEED WITH NORMAL CONSTRUCTION PROCEDURES.
3. IF THE VERTICAL CLEARANCE FROM THE BOTTOM OF THE AGGREGATE SUBGRADE IMPROVEMENT, 12" TO THE TOP OF GAS PIPE LINE IS BETWEEN 6.0' AND 9.0', PROCEED WITH NORMAL CONSTRUCTION PROCEDURES WITH THE FOLLOWING EXCEPTIONS FOR 20' CENTERED ON THE GASLINE: DO NOT OVEREXCAVATE FOR THE AGGREGATE SUBGRADE IMPROVEMENT. ROLL THE SUBGRADE WITH A SMALL SMOOTH STATIC DRUM ROLLER.
4. IF THE VERTICAL CLEARANCE FROM THE BOTTOM OF THE AGGREGATE SUBGRADE IMPROVEMENT, 12" TO THE TOP OF GAS PIPE LINE IS LESS THAN 6', PROCEED WITH NORMAL CONSTRUCTION PROCEDURES WITH THE FOLLOWING EXCEPTIONS FOR 20' CENTERED ON THE GASLINE: DO NOT OVER EXCAVATE FOR THE AGGREGATE SUBGRADE IMPROVEMENT. COMPACT THE SUBGRADE WITH A PLATE COMPACTOR. REPLACE THE AGGREGATE SUBGRADE IMPROVEMENT WITH CONTROLLED LOW STRENGTH MATERIAL.



STAGE	1	1A	2	2A	3	UNIT
CUT	3634	0	73	0	0	SQ FT
FILL	115	0	0	0	0	SQ FT
UNDERCUT	0	0	0	0	0	SQ FT

297 + 50.00 R1
KINDER MORGAN CROSSING AT STA 297 + 32

MODEL: 251-00 to 332-00
FILE NAME: \\benesch-pw\benesch\pww\Documents\2018\2018-075-R1\2018-075-R1-CrossSections_L55.dgn



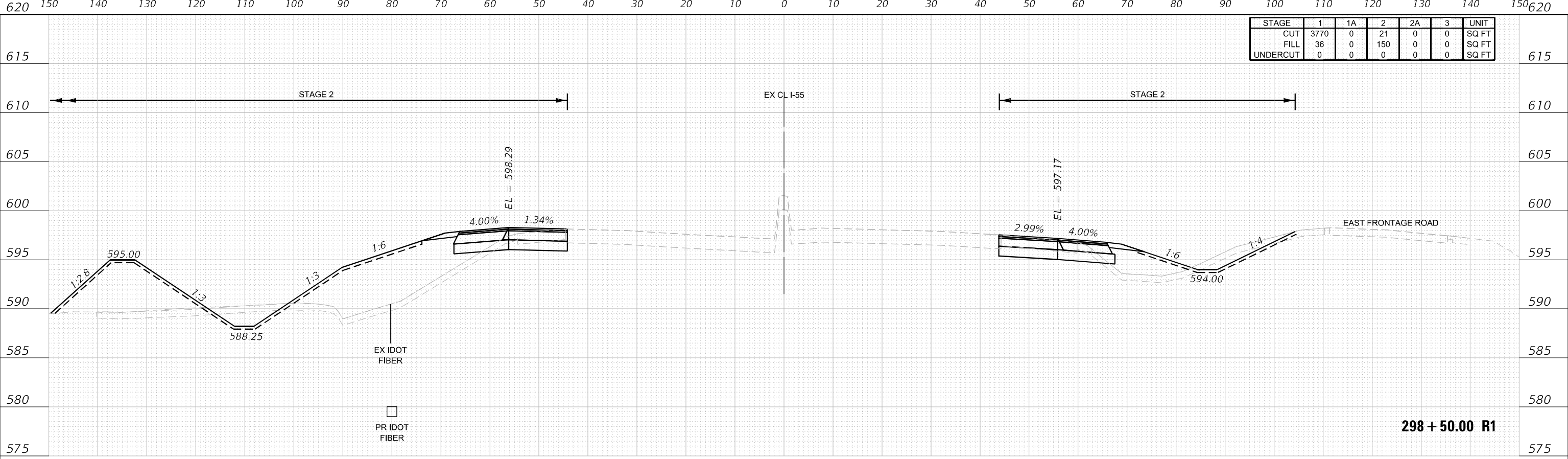
USER NAME = nReynolds	DESIGNED - TKLUEGEL	REVISED -
PLOT SCALE = 20,0000' / in.	DRAWN - NREYNOLDS	REVISED -
PLOT DATE = 2/8/2022	CHECKED - POBRIEN	REVISED -
	DATE - 02/04/2022	REVISED -

STATE OF ILLINOIS
DEPARTMENT OF TRANSPORTATION

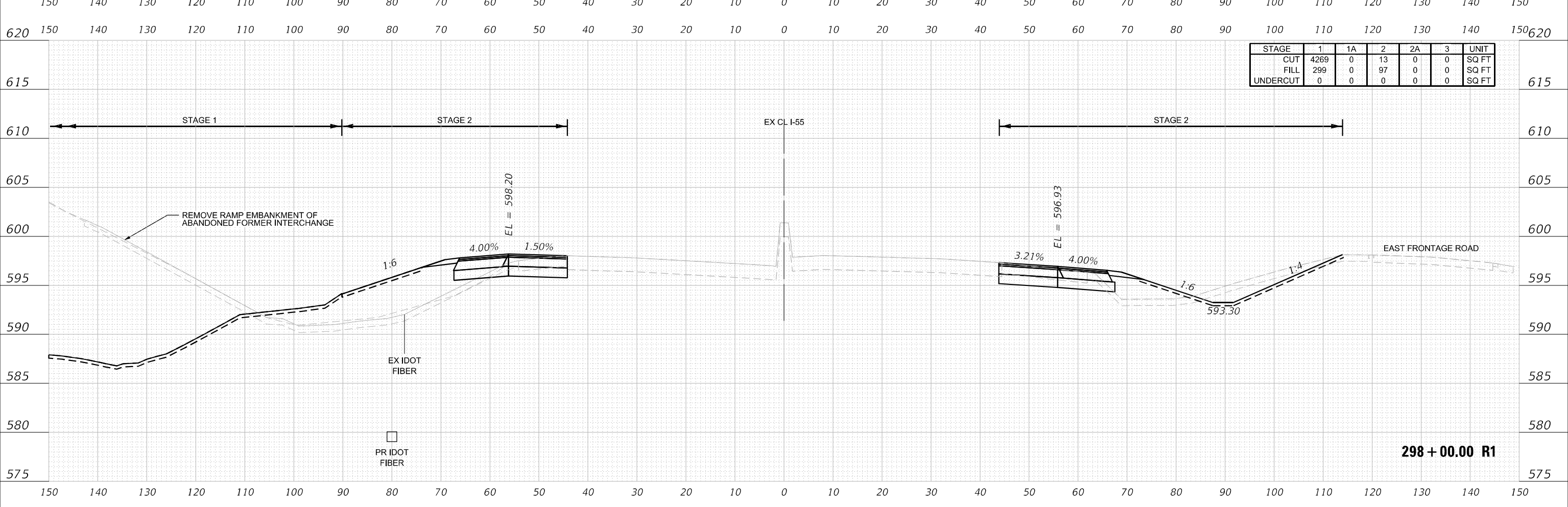
CROSS SECTIONS	
I-55	
SCALE: H 1:10; V 1:5	SHEET 61 OF 404 SHEETS
STA. 297+50.00 R1 TO STA. 297+50.00 R1	

F.A. RTE. *	SECTION	COUNTY	TOTAL SHEETS	SHEET NO.
	2018-075-R	WILL	1510	1167
CONTRACT NO. 62H12				
FAI 55, FAP 338	ILLINOIS	FED. AID PROJECT		

DATE	
BY	
SURVEYED	
PLOTTED	
TEMPLATE	
AREAS CHECKED	
FINAL SURVEY	
NOTE BOOK	
NO.	



DATE	
BY	
SURVEYED	
PLOTTED	
TEMPLATE	
AREAS CHECKED	
ORIGINAL SURVEY	
NOTE BOOK	
NO.	



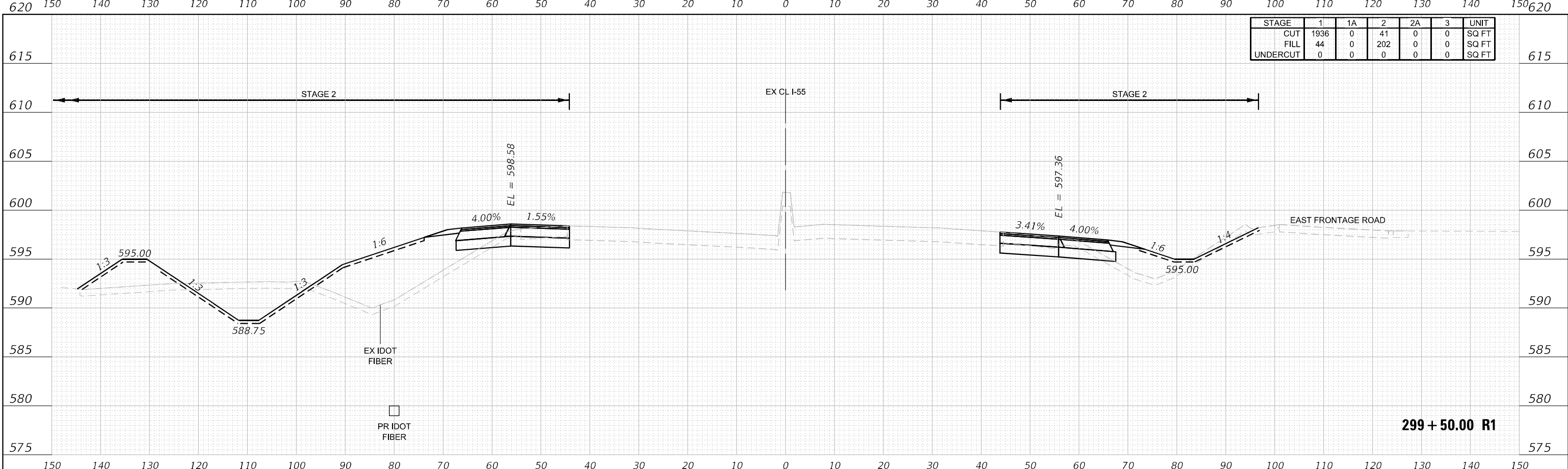
USER NAME = nReynolds	DESIGNED - TKLUEGEL	REVISED -
PLOT SCALE = 20,000' / in.	DRAWN - NREYNOLDS	REVISED -
PLOT DATE = 2/8/2022	CHECKED - POBRIEN	REVISED -
	DATE - 02/04/2022	REVISED -

**STATE OF ILLINOIS
DEPARTMENT OF TRANSPORTATION**

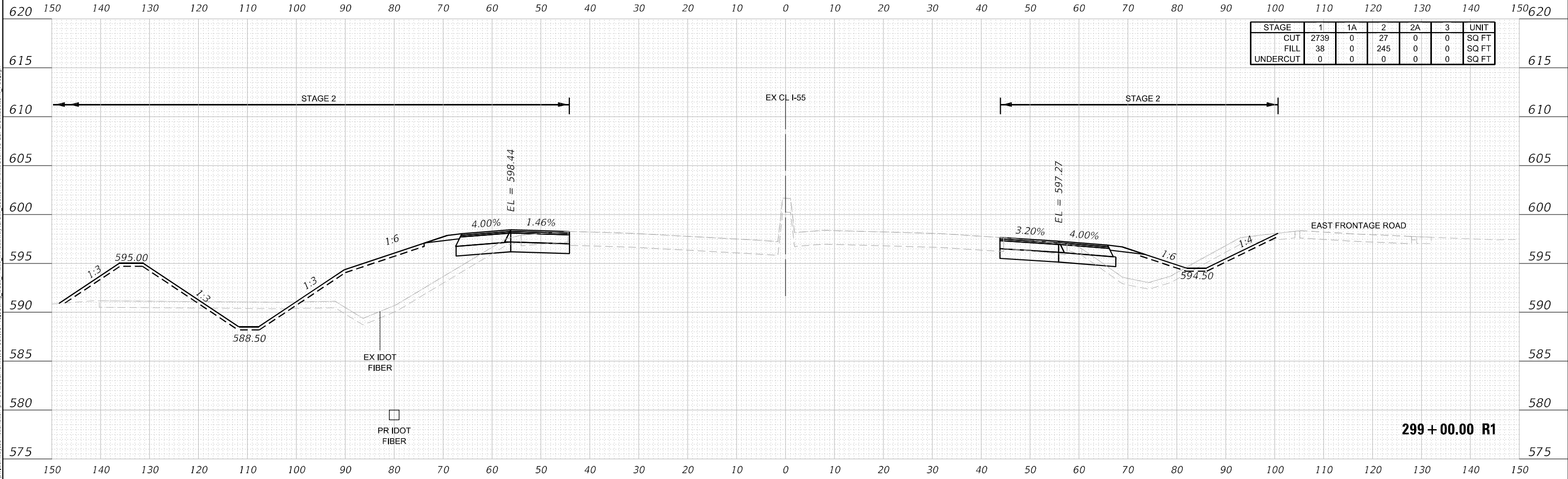
CROSS SECTIONS			
I-55			
SCALE: H 1:10; V 1:5	SHEET 62	OF 404 SHEETS	STA. 298+00.00 R1 TO STA. 298+50.00 R1

F.A. RTE. *	SECTION	COUNTY	TOTAL SHEETS	SHEET NO.
FAI 55, FAP 338	2018-075-R	WILL	1510	1168
ILLINOIS FED. AID PROJECT			CONTRACT NO. 62H12	

DATE	
BY	
FINAL SURVEY	
SURVEYED	
NOTED	
PLATTED	
AREAS CHECKED	



DATE	
BY	
ORIGINAL SURVEY	
SURVEYED	
NOTED	
PLATTED	
AREAS CHECKED	



MODEL: 251-00 to 332-00
FILE NAME: \\benesch-pjw\benesch\mtd\Documents\2018-075-R1\2018-075-R1\CrossSections_L55.dgn



USER NAME	= nReynolds	DESIGNED -	TKLUEGEL	REVISED -	
PLLOT SCALE	= 20,0000 * / in.	DRAWN -	NREYNOLDS	REVISED -	
PLLOT DATE	= 2/8/2022	CHECKED -	POBRIEN	REVISED -	
		DATE -	02/04/2022	REVISED -	

**STATE OF ILLINOIS
DEPARTMENT OF TRANSPORTATION**

**CROSS SECTIONS
I-55**

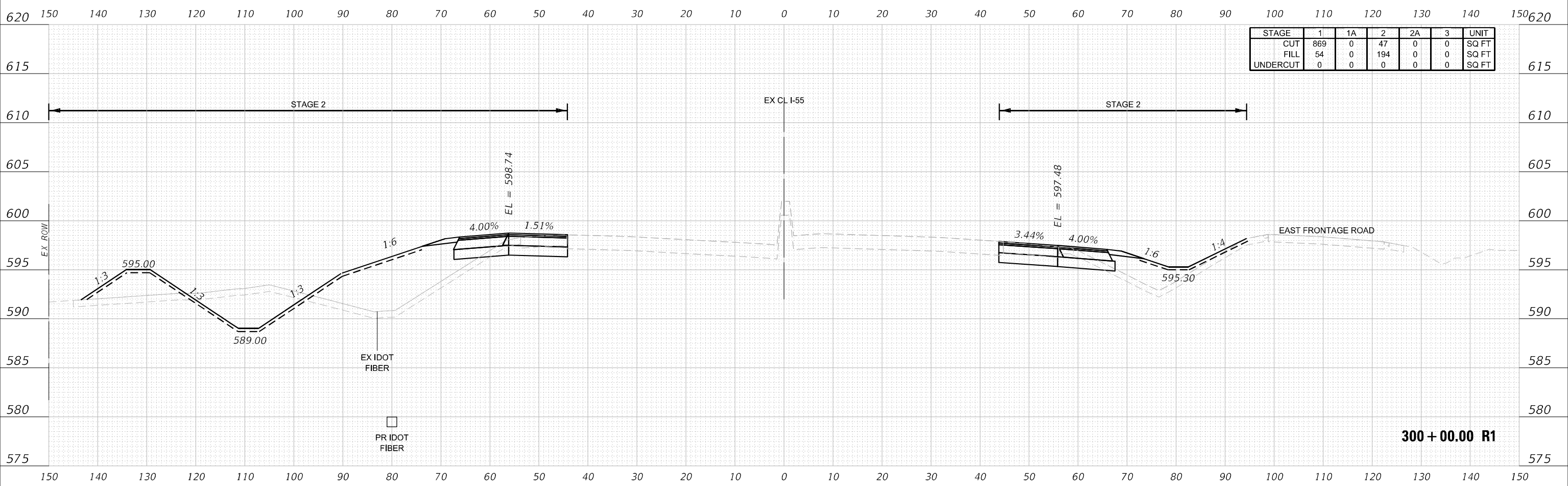
SCALE: H 1:10:V1:5 SHEET 63 OF 404 SHEETS STA. 299+00.00 R1 TO STA. 299+50.00 R1

F.A. RTE.	SECTION	COUNTY	TOTAL SHEETS	SHEET NO.
* 55	2018-075-R	WILL	1510	1169
	CONTRACT NO. 62H12			
FAI 55, FAP 338			ILLINOIS FED. AID PROJECT	

FINAL SURVEY NO.	SURVEYED	DATE
NOTE BOOK	PLOTTED	
	TEMPLATE	
	AREAS CHECKED	

ORIGINAL SURVEY NO.	SURVEYED	DATE
NOTE BOOK	PLOTTED	
	TEMPLATE	
	AREAS CHECKED	

MODEL: 251-00 to 332-00
 FILE NAME: \\benesch-pw-bentley.com\benesch\mcd\Documents\1070051074000\Eng_Doc_Phase_1\Roadway\Cross_Sections\Final\107012H15-Cap-CrossSections_L55.dgn

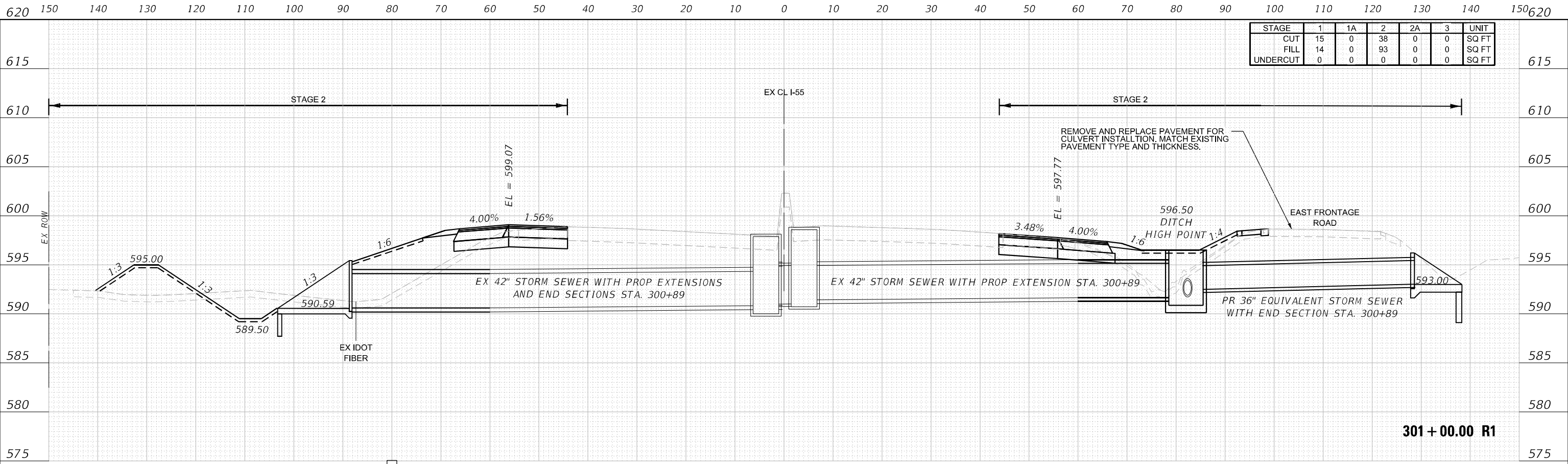


USER NAME = nReynolds	DESIGNED - TKLUEGEL	REVISED -
	DRAWN - NREYNOLDS	REVISED -
PLOT SCALE = 20,0000 * / in.	CHECKED - POBRIEN	REVISED -
PLOT DATE = 2/8/2022	DATE - 02/04/2022	REVISED -

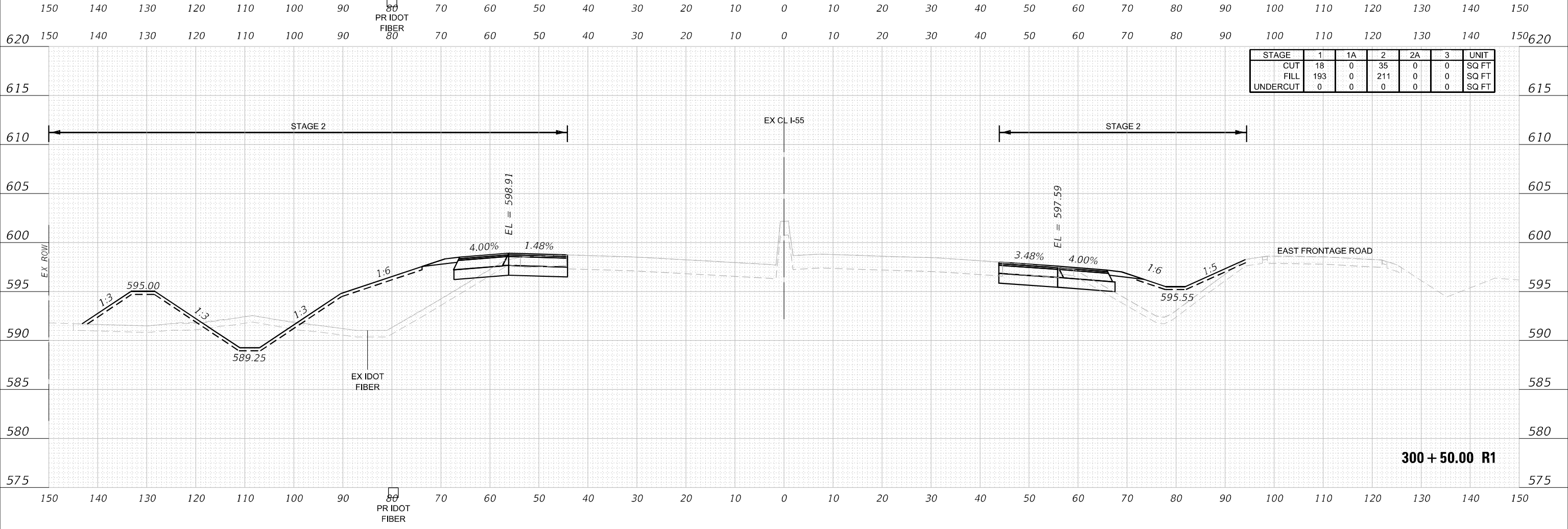
**STATE OF ILLINOIS
DEPARTMENT OF TRANSPORTATION**

CROSS SECTIONS			
I-55			
SCALE: H 1:10; V 1:5	SHEET 64	OF 404 SHEETS	STA. 300+00.00 R1 TO STA. 300+00.00 R1

F.A. RTE. *	SECTION	COUNTY	TOTAL SHEETS	SHEET NO.
	2018-075-R	WILL	1510	1170
CONTRACT NO. 62H12			ILLINOIS FED. AID PROJECT	



STAGE	1	1A	2	2A	3	UNIT
CUT	15	0	38	0	0	SQ FT
FILL	14	0	93	0	0	SQ FT
UNDERCUT	0	0	0	0	0	SQ FT



STAGE	1	1A	2	2A	3	UNIT
CUT	18	0	35	0	0	SQ FT
FILL	193	0	211	0	0	SQ FT
UNDERCUT	0	0	0	0	0	SQ FT

DATE	
BY	
SURVEYED	
PLOTTED	
TEMPLATE	
AREAS CHECKED	
FINAL SURVEY	
NOTE BOOK	
NO.	

DATE	
BY	
SURVEYED	
PLOTTED	
TEMPLATE	
AREAS CHECKED	
ORIGINAL SURVEY	
NOTE BOOK	
NO.	

MODEL: 251-00 to 332-00
 FILE NAME: \\benesch-pw-bentley.com\benesch-ncad\Documents\1070051074000\Eng_Doc\Phase_III\Roadway\Cross_Sections\Final\107012H15-Cross-Sections_L55.dgn



USER NAME = nreynolds
 PLOT SCALE = 20,0000 * / in.
 PLOT DATE = 2/8/2022

DESIGNED - TKLUEGEL
 DRAWN - NREYNOLDS
 CHECKED - POBRIEN
 DATE - 02/04/2022

STATE OF ILLINOIS
DEPARTMENT OF TRANSPORTATION

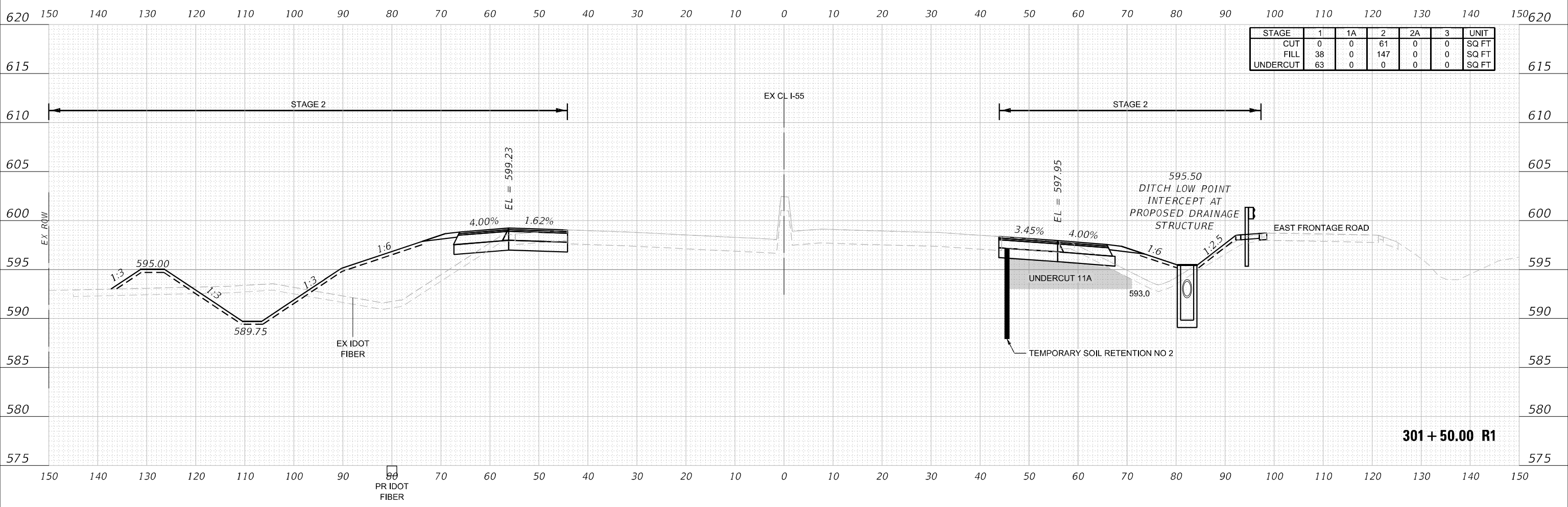
CROSS SECTIONS
I-55
 SCALE: H 1:10; V 1:5 SHEET 65 OF 404 SHEETS STA. 300+50.00 R1 TO STA. 301+00.00 R1

F.A. RTE.	SECTION	COUNTY	TOTAL SHEETS	SHEET NO.
*	2018-075-R	WILL	1510	1171
CONTRACT NO. 62H12				
ILLINOIS FED. AID PROJECT				

FINAL SURVEY NO.	SURVEYED	DATE
NOTE BOOK	PLOTTED	
NO.	TEMPLATE	
	AREAS CHECKED	
	AREAS CHECKED	

ORIGINAL SURVEY NO.	SURVEYED	DATE
NOTE BOOK	PLOTTED	
NO.	TEMPLATE	
	AREAS CHECKED	
	AREAS CHECKED	

MODEL: 251-00 to 332-00
 FILE NAME: \\benesch-pjw\benesch\proj\benesch\proj\2018-075-R1\2018-075-R1\CrossSections\155.dgn



STAGE	1	1A	2	2A	3	UNIT
CUT	0	0	61	0	0	SQ FT
FILL	38	0	147	0	0	SQ FT
UNDERCUT	63	0	0	0	0	SQ FT

301 + 50.00 R1



USER NAME = nReynolds	DESIGNED - TKLUEGEL	REVISED -
	DRAWN - NREYNOLDS	REVISED -
PLOT SCALE = 20,0000 * / in.	CHECKED - POBRIEN	REVISED -
PLOT DATE = 2/8/2022	DATE - 02/04/2022	REVISED -

STATE OF ILLINOIS
 DEPARTMENT OF TRANSPORTATION

CROSS SECTIONS
 I-55

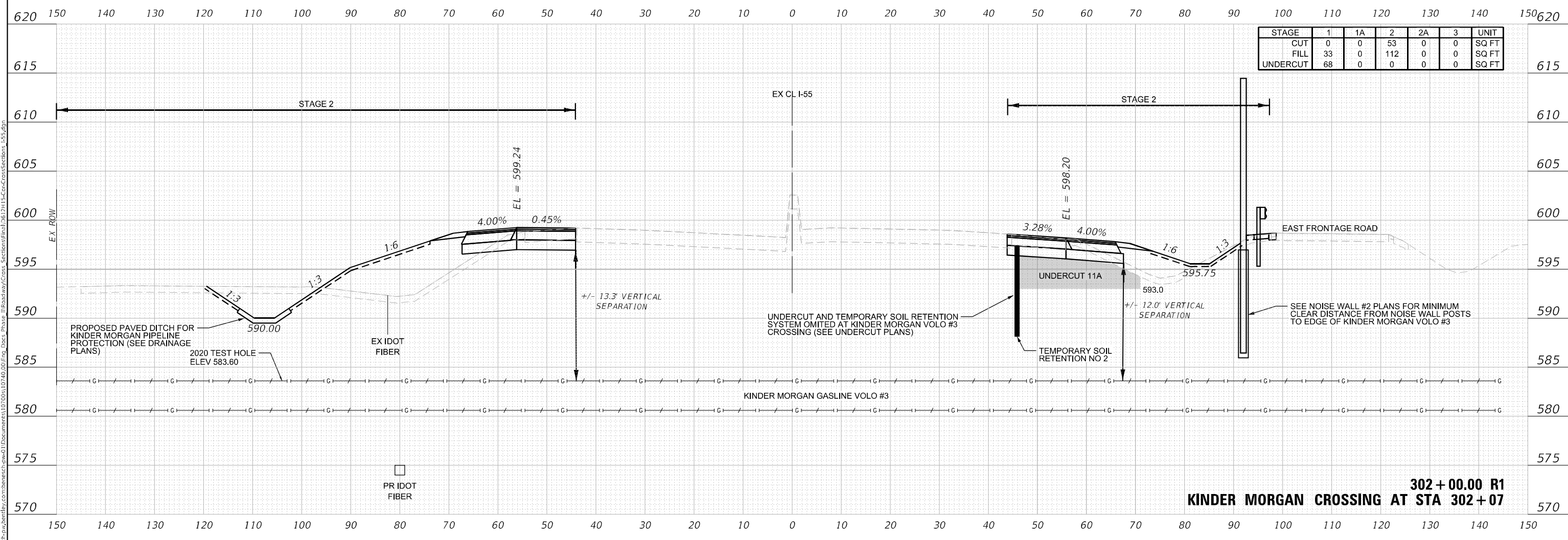
SCALE: H 1:10; V 1:5 SHEET 66 OF 404 SHEETS STA. 301+50.00 R1 TO STA. 301+50.00 R1

F.A. RTE.	SECTION	COUNTY	TOTAL SHEETS	SHEET NO.
*	2018-075-R	WILL	1510	1172
CONTRACT NO. 62H12				
FAI 55, FAP 338	ILLINOIS	FED. AID PROJECT		

DATE	
BY	
FINAL SURVEY	
NO. 1	
NO. 2	
NO. 3	
NO. 4	
NO. 5	
NO. 6	
NO. 7	
NO. 8	
NO. 9	
NO. 10	
NO. 11	
NO. 12	
NO. 13	
NO. 14	
NO. 15	
NO. 16	
NO. 17	
NO. 18	
NO. 19	
NO. 20	
NO. 21	
NO. 22	
NO. 23	
NO. 24	
NO. 25	
NO. 26	
NO. 27	
NO. 28	
NO. 29	
NO. 30	
NO. 31	
NO. 32	
NO. 33	
NO. 34	
NO. 35	
NO. 36	
NO. 37	
NO. 38	
NO. 39	
NO. 40	
NO. 41	
NO. 42	
NO. 43	
NO. 44	
NO. 45	
NO. 46	
NO. 47	
NO. 48	
NO. 49	
NO. 50	
NO. 51	
NO. 52	
NO. 53	
NO. 54	
NO. 55	
NO. 56	
NO. 57	
NO. 58	
NO. 59	
NO. 60	
NO. 61	
NO. 62	
NO. 63	
NO. 64	
NO. 65	
NO. 66	
NO. 67	
NO. 68	
NO. 69	
NO. 70	
NO. 71	
NO. 72	
NO. 73	
NO. 74	
NO. 75	
NO. 76	
NO. 77	
NO. 78	
NO. 79	
NO. 80	
NO. 81	
NO. 82	
NO. 83	
NO. 84	
NO. 85	
NO. 86	
NO. 87	
NO. 88	
NO. 89	
NO. 90	
NO. 91	
NO. 92	
NO. 93	
NO. 94	
NO. 95	
NO. 96	
NO. 97	
NO. 98	
NO. 99	
NO. 100	
NO. 101	
NO. 102	
NO. 103	
NO. 104	
NO. 105	
NO. 106	
NO. 107	
NO. 108	
NO. 109	
NO. 110	
NO. 111	
NO. 112	
NO. 113	
NO. 114	
NO. 115	
NO. 116	
NO. 117	
NO. 118	
NO. 119	
NO. 120	
NO. 121	
NO. 122	
NO. 123	
NO. 124	
NO. 125	
NO. 126	
NO. 127	
NO. 128	
NO. 129	
NO. 130	
NO. 131	
NO. 132	
NO. 133	
NO. 134	
NO. 135	
NO. 136	
NO. 137	
NO. 138	
NO. 139	
NO. 140	
NO. 141	
NO. 142	
NO. 143	
NO. 144	
NO. 145	
NO. 146	
NO. 147	
NO. 148	
NO. 149	
NO. 150	
NO. 151	
NO. 152	
NO. 153	
NO. 154	
NO. 155	
NO. 156	
NO. 157	
NO. 158	
NO. 159	
NO. 160	
NO. 161	
NO. 162	
NO. 163	
NO. 164	
NO. 165	
NO. 166	
NO. 167	
NO. 168	
NO. 169	
NO. 170	
NO. 171	
NO. 172	
NO. 173	
NO. 174	
NO. 175	
NO. 176	
NO. 177	
NO. 178	
NO. 179	
NO. 180	
NO. 181	
NO. 182	
NO. 183	
NO. 184	
NO. 185	
NO. 186	
NO. 187	
NO. 188	
NO. 189	
NO. 190	
NO. 191	
NO. 192	
NO. 193	
NO. 194	
NO. 195	
NO. 196	
NO. 197	
NO. 198	
NO. 199	
NO. 200	

NOTES REGARDING KINDER MORGAN AND CONSTRUCTION OF THE I-55 PAVEMENT AND SHOULDER

1. THE CONTRACTOR SHALL PERFORM ONE TEST HOLE AT THE OUTSIDE EDGE OF PROPOSED NB AND SB AUXILIARY LANE PRIOR TO THE CONSTRUCTION OF THE I-55 PAVEMENT AND SHOULDER FOR THE PURPOSE OF DETERMINING THE TOP OF GASLINE ELEVATION.
2. IF THE VERTICAL CLEARANCE FROM THE BOTTOM OF THE AGGREGATE SUBGRADE IMPROVEMENT, 12" TO THE TOP OF GAS PIPE LINE IS 9.0' OR GREATER, PROCEED WITH NORMAL CONSTRUCTION PROCEDURES.
3. IF THE VERTICAL CLEARANCE FROM THE BOTTOM OF THE AGGREGATE SUBGRADE IMPROVEMENT, 12" TO THE TOP OF GAS PIPE LINE IS BETWEEN 6.0' AND 9.0', PROCEED WITH NORMAL CONSTRUCTION PROCEDURES WITH THE FOLLOWING EXCEPTIONS FOR 20' CENTERED ON THE GASLINE; DO NOT OVEREXCAVATE FOR THE AGGREGATE SUBGRADE IMPROVEMENT. ROLL THE SUBGRADE WITH A SMALL SMOOTH STATIC DRUM ROLLER.
4. IF THE VERTICAL CLEARANCE FROM THE BOTTOM OF THE AGGREGATE SUBGRADE IMPROVEMENT, 12" TO THE TOP OF GAS PIPE LINE IS LESS THAN 6', PROCEED WITH NORMAL CONSTRUCTION PROCEDURES WITH THE FOLLOWING EXCEPTIONS FOR 20' CENTERED ON THE GASLINE; DO NOT OVER EXCAVATE FOR THE AGGREGATE SUBGRADE IMPROVEMENT. COMPACT THE SUBGRADE WITH A PLATE COMPACTOR. REPLACE THE AGGREGATE SUBGRADE IMPROVEMENT WITH CONTROLLED LOW STRENGTH MATERIAL.



DATE	
BY	
ORIGINAL SURVEY	
NO. 1	
NO. 2	
NO. 3	
NO. 4	
NO. 5	
NO. 6	
NO. 7	
NO. 8	
NO. 9	
NO. 10	
NO. 11	
NO. 12	
NO. 13	
NO. 14	
NO. 15	
NO. 16	
NO. 17	
NO. 18	
NO. 19	
NO. 20	
NO. 21	
NO. 22	
NO. 23	
NO. 24	
NO. 25	
NO. 26	
NO. 27	
NO. 28	
NO. 29	
NO. 30	
NO. 31	
NO. 32	
NO. 33	
NO. 34	
NO. 35	
NO. 36	
NO. 37	
NO. 38	
NO. 39	
NO. 40	
NO. 41	
NO. 42	
NO. 43	
NO. 44	
NO. 45	
NO. 46	
NO. 47	
NO. 48	
NO. 49	
NO. 50	
NO. 51	
NO. 52	
NO. 53	
NO. 54	
NO. 55	
NO. 56	
NO. 57	
NO. 58	
NO. 59	
NO. 60	
NO. 61	
NO. 62	
NO. 63	
NO. 64	
NO. 65	
NO. 66	
NO. 67	
NO. 68	
NO. 69	
NO. 70	
NO. 71	
NO. 72	
NO. 73	
NO. 74	
NO. 75	
NO. 76	
NO. 77	
NO. 78	
NO. 79	
NO. 80	
NO. 81	
NO. 82	
NO. 83	
NO. 84	
NO. 85	
NO. 86	
NO. 87	
NO. 88	
NO. 89	
NO. 90	
NO. 91	
NO. 92	
NO. 93	
NO. 94	
NO. 95	
NO. 96	
NO. 97	
NO. 98	
NO. 99	
NO. 100	
NO. 101	
NO. 102	
NO. 103	
NO. 104	
NO. 105	
NO. 106	
NO. 107	
NO. 108	
NO. 109	
NO. 110	
NO. 111	
NO. 112	
NO. 113	
NO. 114	
NO. 115	
NO. 116	
NO. 117	
NO. 118	
NO. 119	
NO. 120	
NO. 121	
NO. 122	
NO. 123	
NO. 124	
NO. 125	
NO. 126	
NO. 127	
NO. 128	
NO. 129	
NO. 130	
NO. 131	
NO. 132	
NO. 133	
NO. 134	
NO. 135	
NO. 136	
NO. 137	
NO. 138	
NO. 139	
NO. 140	
NO. 141	
NO. 142	
NO. 143	
NO. 144	
NO. 145	
NO. 146	
NO. 147	
NO. 148	
NO. 149	
NO. 150	
NO. 151	
NO. 152	
NO. 153	
NO. 154	
NO. 155	
NO. 156	
NO. 157	
NO. 158	
NO. 159	
NO. 160	




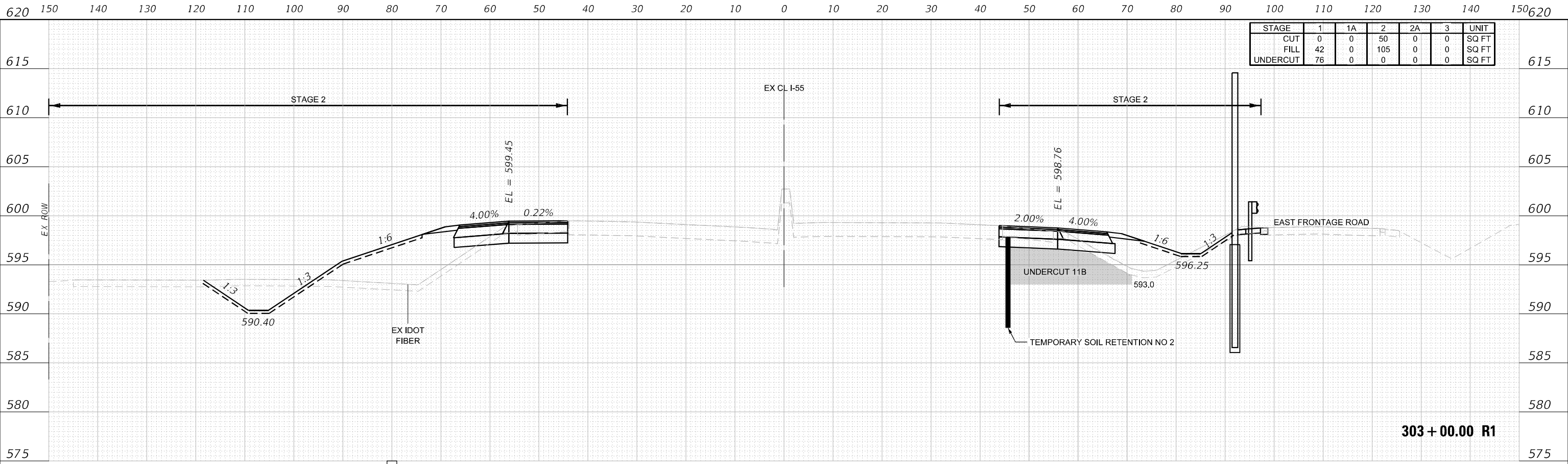
USER NAME = nreynolds	DESIGNED - TKLUEGEL	REVISED -
PLOT SCALE = 20,0000 * / in.	DRAWN - NREYNOLDS	REVISED -
PLOT DATE = 2/8/2022	CHECKED - POBRIEN	REVISED -
	DATE - 02/04/2022	REVISED -

**STATE OF ILLINOIS
DEPARTMENT OF TRANSPORTATION**

CROSS SECTIONS			
I-55			
SCALE: H 1:10; V 1:5	SHEET 67	OF 404 SHEETS	STA. 302+00.00 R1 TO STA. 302+00.00 R1

F.A. RTE.	SECTION	COUNTY	TOTAL SHEETS	SHEET NO.
*	2018-075-R	WILL	1510	1173
CONTRACT NO. 62H12				
FAI 55, FAP 338	ILLINOIS	FED. AID PROJECT		

MODEL: 251-100 to 332-100
FILE NAME: \\benesch-pjw\benesch\proj\2018-075-R\2018-075-R-CrossSections\I-55.dgn



DATE	
BY	
FINAL SURVEY	
NOTED	
PLATE	
AREAS CHECKED	
NO.	

DATE	
BY	
ORIGINAL SURVEY	
NOTED	
PLATE	
AREAS CHECKED	
NO.	

MODEL: 251-100 to 332-100
 FILE NAME: \\benesch-pw\benesch\pww\Documents\10\101740\Eng_Docs_Phase_1\Roadway\Cross_Section\302+50.00\302+50.00 R1.dwg
 Sections\Final\10\101740\Eng_Docs_Phase_1\Roadway\Cross_Section\302+50.00\302+50.00 R1.dwg



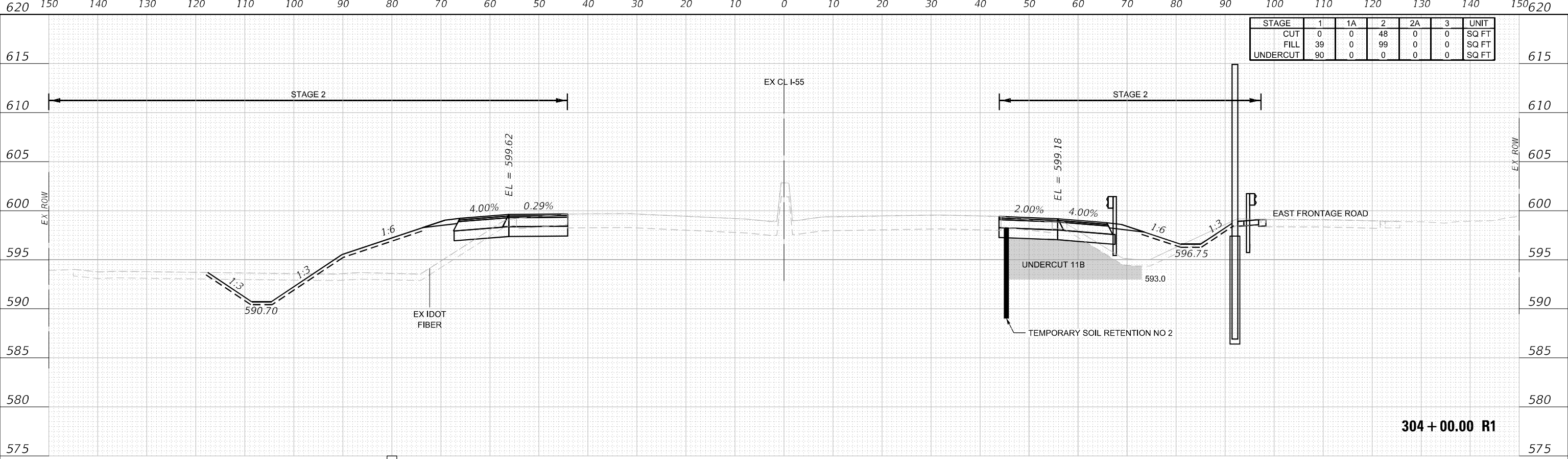
USER NAME = nreynolds	DESIGNED - TKLUEGEL	REVISED -
	DRAWN - NREYNOLDS	REVISED -
PLOT SCALE = 20,0000 +/- in.	CHECKED - POBRIEN	REVISED -
PLOT DATE = 2/8/2022	DATE - 02/04/2022	REVISED -

**STATE OF ILLINOIS
DEPARTMENT OF TRANSPORTATION**

CROSS SECTIONS		
I-55		
SCALE: H 1:10; V 1:5	SHEET 68	OF 404 SHEETS
STA. 302+50.00 R1 TO STA. 303+00.00 R1		

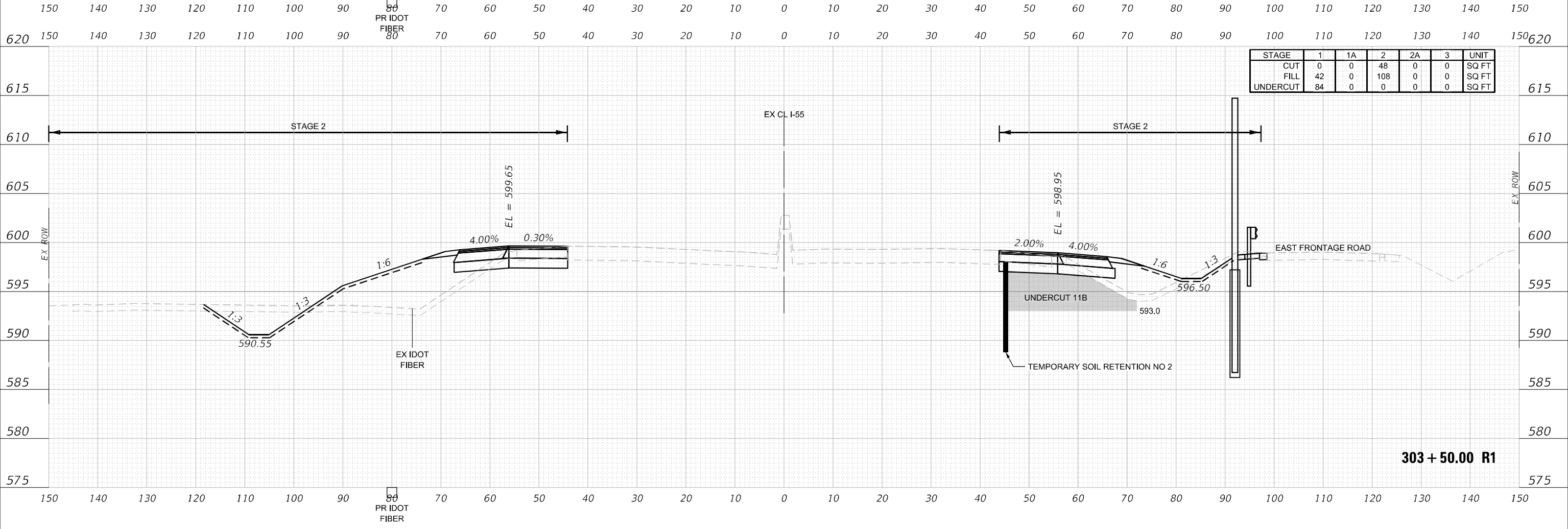
F.A. RTE.	SECTION	COUNTY	TOTAL SHEETS	SHEET NO.
	2018-075-R	WILL	1510	1174
CONTRACT NO. 62H12			ILLINOIS FED. AID PROJECT	

DATE	
BY	
FINAL SURVEY	
NOTE BOOK	
NO.	
SURVEYED	
PLOTTED	
TEMPLATE	
AREAS CHECKED	



304 + 00.00 R1

DATE	
BY	
ORIGINAL SURVEY	
NOTE BOOK	
NO.	
SURVEYED	
PLOTTED	
TEMPLATE	
AREAS CHECKED	



303 + 50.00 R1



USER NAME = nReynolds	DESIGNED - TKLUEGEL	REVISED -
	DRAWN - NREYNOLDS	REVISED -
PLOT SCALE = 20,0000 * 1/ in.	CHECKED - POBRIEN	REVISED -
PLOT DATE = 2/8/2022	DATE - 02/04/2022	REVISED -

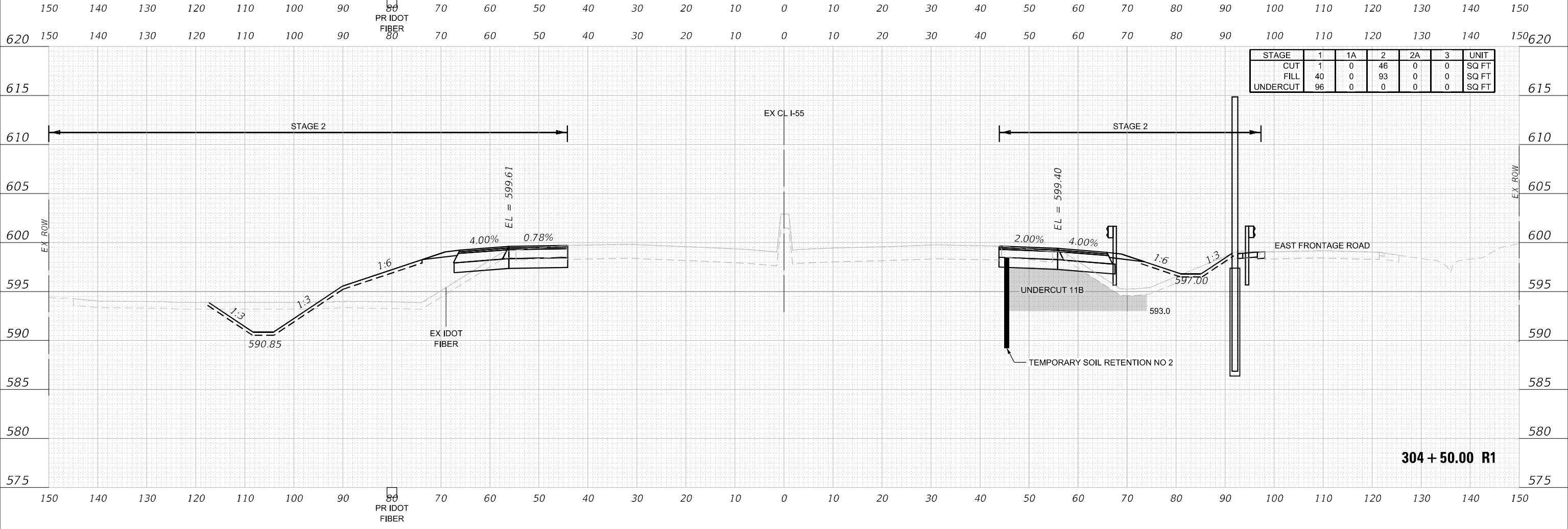
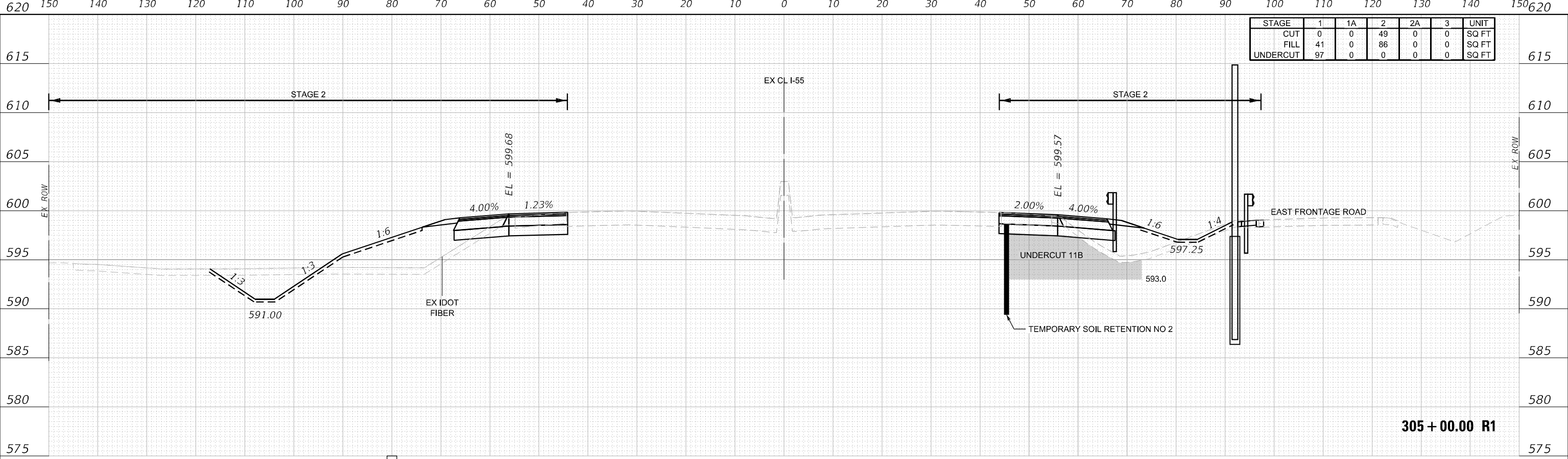
STATE OF ILLINOIS
DEPARTMENT OF TRANSPORTATION

CROSS SECTIONS
I-55

SCALE: H 1:10:V1:5 SHEET 69 OF 404 SHEETS STA. 303+50.00 R1 TO STA. 304+00.00 R1

F.A. RTE.	SECTION	COUNTY	TOTAL SHEETS	SHEET NO.
*	2018-075-R	WILL	1510	1175
CONTRACT NO. 62H12				

FAI 55, FAP 338 ILLINOIS FED. AID PROJECT



DATE	
BY	
FINAL SURVEY	
NOTE BOOK	
NO.	
SURVEYED	
PLOTTED	
AREAS CHECKED	

DATE	
BY	
ORIGINAL SURVEY	
NOTE BOOK	
NO.	
SURVEYED	
PLOTTED	
AREAS CHECKED	

MODEL: 251-100 to 332-100
 FILE NAME: \\benesch-pw-bentley.com\benesch-nc\ed\Documents\10\05101740\00\Eng_Doc\Phase_II\Roadway\Cross_Sections\Final\10\101740-CrossSections_L55.dgn



USER NAME	= nReynolds	DESIGNED	- TKLUEGEL	REVISED	-
		DRAWN	- NREYNOLDS	REVISED	-
PLOT SCALE	= 20,0000 * / in.	CHECKED	- POBRIEN	REVISED	-
PLOT DATE	= 2/8/2022	DATE	- 02/04/2022	REVISED	-

**STATE OF ILLINOIS
DEPARTMENT OF TRANSPORTATION**

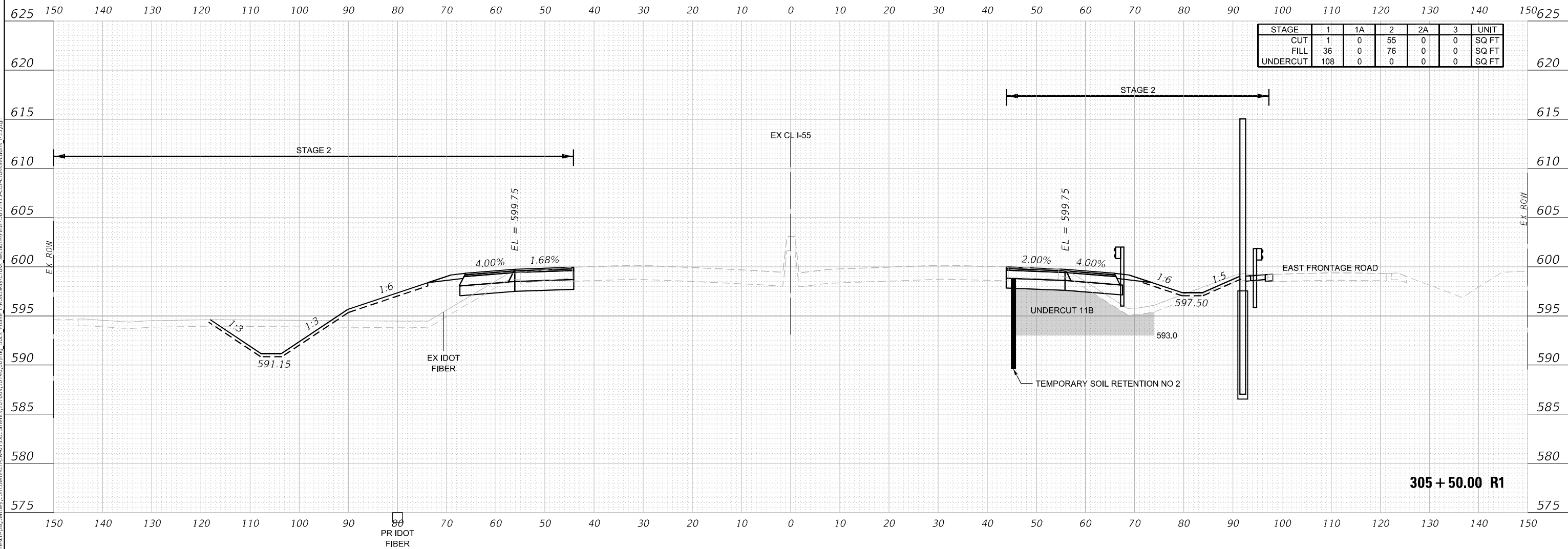
CROSS SECTIONS		
I-55		
SCALE: H 1:10:V1:5	SHEET 70	OF 404 SHEETS
STA. 304+50.00 R1 TO STA. 305+00.00 R1		

F.A. RTE.	SECTION	COUNTY	TOTAL SHEETS	SHEET NO.
*	2018-075-R	WILL	1510	1176
CONTRACT NO. 62H12			ILLINOIS FED. AID PROJECT	

FINAL SURVEY	SURVEYED	DATE
NOTE BOOK	PLOTTED	
NO.	TEMPLATE	
	AREAS CHECKED	
	AREAS CHECKED	

ORIGINAL SURVEY	SURVEYED	DATE
NOTE BOOK	PLOTTED	
NO.	TEMPLATE	
	AREAS CHECKED	
	AREAS CHECKED	

MODEL: 251-00 to 332-00
 FILE NAME: \\benesch-pw-bentley.com\benesch-ncad\Documents\10\05\10\740\00\Eng_Doc_Phase_II\Roadway\Cross_Section\Final\30512H15-Cap-CrossSections_L55.dgn



STAGE	1	1A	2	2A	3	UNIT
CUT	1	0	55	0	0	SQ FT
FILL	36	0	76	0	0	SQ FT
UNDERCUT	108	0	0	0	0	SQ FT

305 + 50.00 R1



USER NAME = nReynolds	DESIGNED - TKLUEGEL	REVISED -
	DRAWN - NREYNOLDS	REVISED -
PLOT SCALE = 20,0000 * / in.	CHECKED - POBRIEN	REVISED -
PLOT DATE = 2/8/2022	DATE - 02/04/2022	REVISED -

STATE OF ILLINOIS
 DEPARTMENT OF TRANSPORTATION

CROSS SECTIONS
 I-55

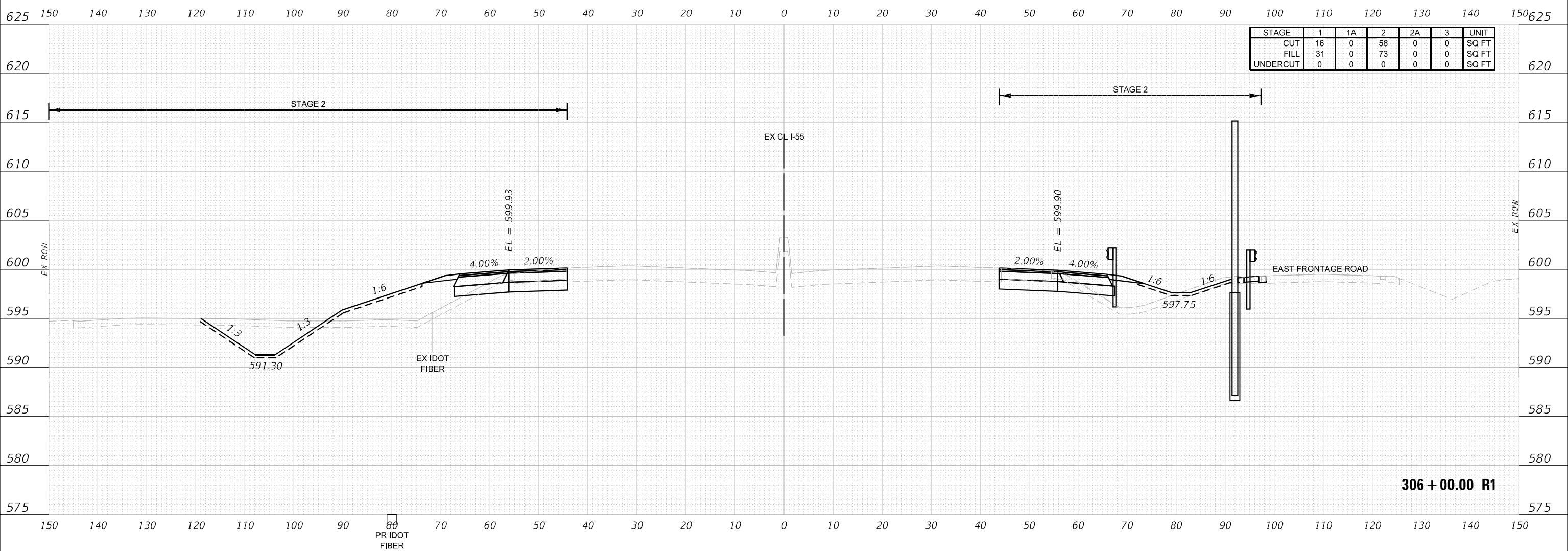
SCALE: H 1:10; V 1:5 SHEET 71 OF 404 SHEETS STA. 305+50.00 R1 TO STA. 305+50.00 R1

F.A. RTE. *	SECTION 2018-075-R	COUNTY WILL	TOTAL SHEETS 1510	SHEET NO. 1177
CONTRACT NO. 62H12			ILLINOIS FED. AID PROJECT	

FINAL SURVEY NO.	SURVEYED	DATE
NOTE BOOK	PLOTTED	
	TEMPLATE	
	AREAS CHECKED	

ORIGINAL SURVEY NO.	SURVEYED	DATE
NOTE BOOK	PLOTTED	
	TEMPLATE	
	AREAS CHECKED	

MODEL: 251-00 to 332-00
 FILE NAME: \\benesch-pjw\benesch\proj\2022\2022-04-04\I-55-CrossSections\I-55-CrossSections_L55.dgn



STAGE	1	1A	2	2A	3	UNIT
CUT	16	0	58	0	0	SQ FT
FILL	31	0	73	0	0	SQ FT
UNDERCUT	0	0	0	0	0	SQ FT

306 + 00.00 R1



USER NAME = nReynolds	DESIGNED - TKLUEGEL	REVISED -
	DRAWN - NREYNOLDS	REVISED -
PLOT SCALE = 20,0000 * / in.	CHECKED - POBRIEN	REVISED -
PLOT DATE = 2/8/2022	DATE - 02/04/2022	REVISED -

STATE OF ILLINOIS
 DEPARTMENT OF TRANSPORTATION

CROSS SECTIONS
 I-55

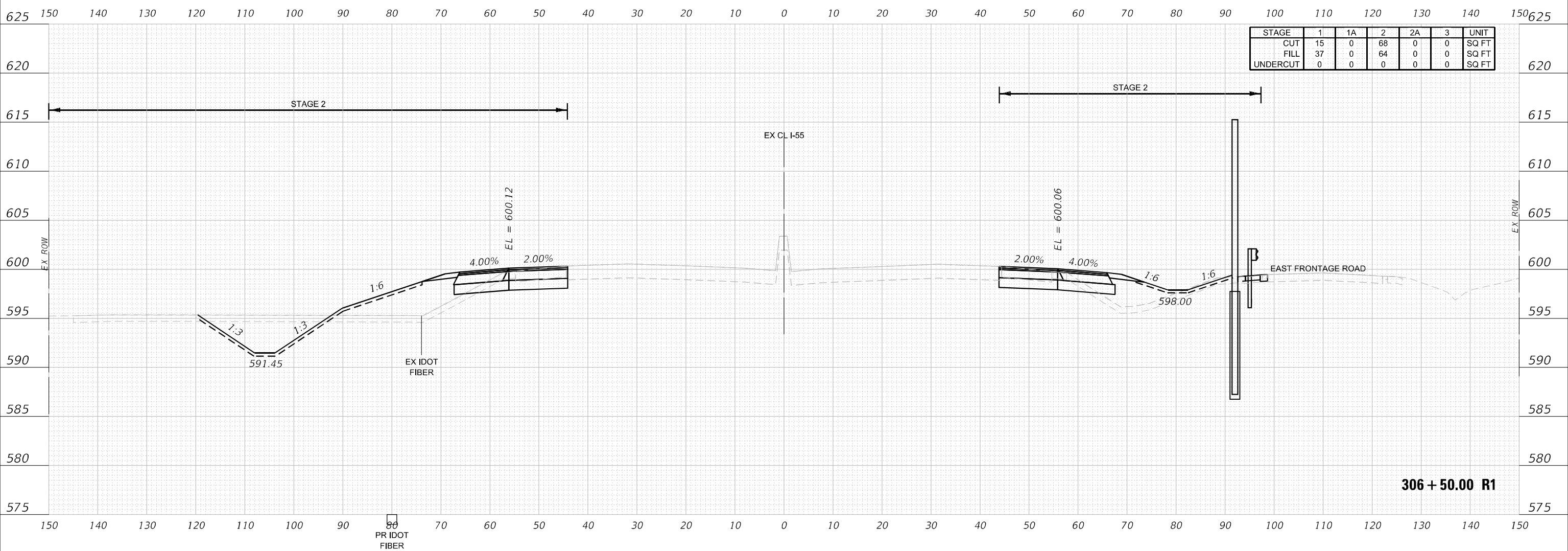
SCALE: H 1:10; V 1:5 SHEET 72 OF 404 SHEETS STA. 306+00.00 R1 TO STA. 306+00.00 R1

F.A. RTE. *	SECTION	COUNTY	TOTAL SHEETS	SHEET NO.
	2018-075-R	WILL	1510	1178
CONTRACT NO. 62H12				
FAI 55, FAP 338		ILLINOIS FED. AID PROJECT		

FINAL SURVEY NO.	SURVEYED	DATE
NOTE BOOK	PLOTTED	
	TEMPLATE	
	AREAS CHECKED	

ORIGINAL SURVEY NO.	SURVEYED	DATE
NOTE BOOK	PLOTTED	
	TEMPLATE	
	AREAS CHECKED	

MODEL: 251-00 to 332-00
 FILE NAME: \\benesch-pjw\benesch\proj\2018-075-R\Drawings\Cross Sections\I-55\I-55-CrossSections_L55.dgn



STAGE	1	1A	2	2A	3	UNIT
CUT	15	0	68	0	0	SQ FT
FILL	37	0	64	0	0	SQ FT
UNDERCUT	0	0	0	0	0	SQ FT



USER NAME = nReynolds	DESIGNED - TKLUEGEL	REVISED -
	DRAWN - NREYNOLDS	REVISED -
PLOT SCALE = 20,0000 * / in.	CHECKED - POBRIEN	REVISED -
PLOT DATE = 2/8/2022	DATE - 02/04/2022	REVISED -

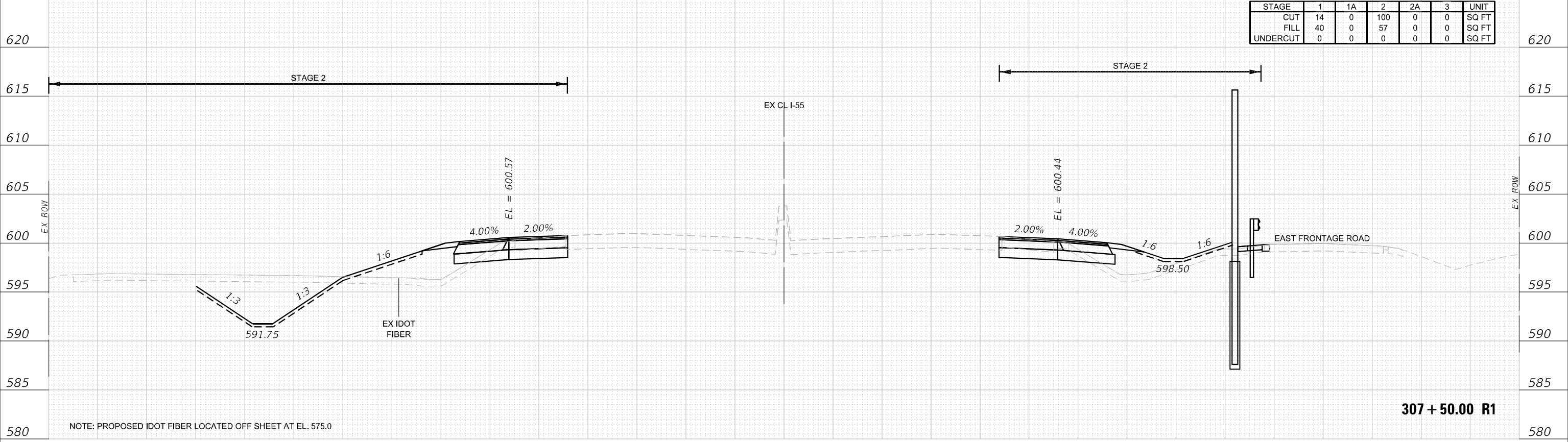
**STATE OF ILLINOIS
DEPARTMENT OF TRANSPORTATION**

CROSS SECTIONS			
I-55			
SCALE: H 1:10:V1:5	SHEET 73	OF 404 SHEETS	STA. 306+50.00 R1 TO STA. 306+50.00 R1

F.A. RTE. *	SECTION 2018-075-R	COUNTY WILL	TOTAL SHEETS 1510	SHEET NO. 1179
			CONTRACT NO. 62H12	
FAI 55, FAP 338		ILLINOIS FED. AID PROJECT		

625 150 140 130 120 110 100 90 80 70 60 50 40 30 20 10 0 10 20 30 40 50 60 70 80 90 100 110 120 130 140 150 625

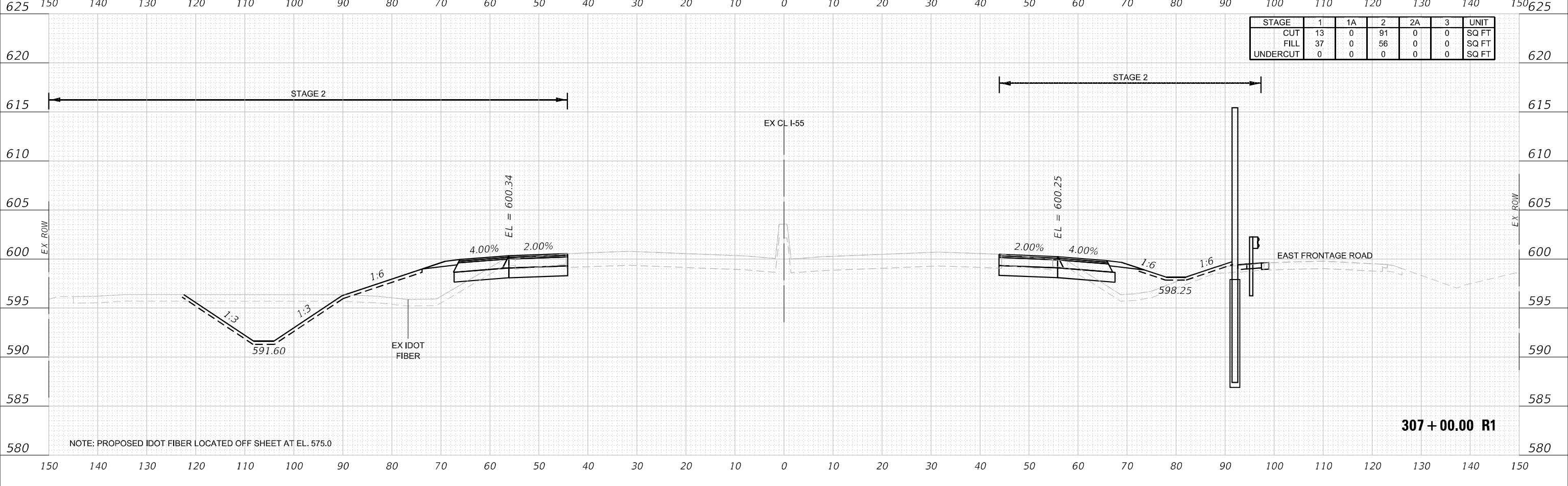
STAGE	1	1A	2	2A	3	UNIT
CUT	14	0	100	0	0	SQ FT
FILL	40	0	57	0	0	SQ FT
UNDERCUT	0	0	0	0	0	SQ FT



307 + 50.00 R1

625 150 140 130 120 110 100 90 80 70 60 50 40 30 20 10 0 10 20 30 40 50 60 70 80 90 100 110 120 130 140 150 625

STAGE	1	1A	2	2A	3	UNIT
CUT	13	0	91	0	0	SQ FT
FILL	37	0	56	0	0	SQ FT
UNDERCUT	0	0	0	0	0	SQ FT



307 + 00.00 R1

150 140 130 120 110 100 90 80 70 60 50 40 30 20 10 0 10 20 30 40 50 60 70 80 90 100 110 120 130 140 150

FINAL SURVEY NO.	SURVEYED	DATE

ORIGINAL SURVEY NO.	SURVEYED	DATE

MODEL: 251-100 to 332-100
 FILE NAME: \\benesch-pjw\benesch\proj\2018-075-R\Drawings\2018-075-R\2018-075-R-CrossSections_L55.dgn



USER NAME = nReynolds	DESIGNED - TKLUEGEL	REVISED -
	DRAWN - NREYNOLDS	REVISED -
PLOT SCALE = 20,0000 * / in.	CHECKED - POBRIEN	REVISED -
PLOT DATE = 2/8/2022	DATE - 02/04/2022	REVISED -

STATE OF ILLINOIS
 DEPARTMENT OF TRANSPORTATION

CROSS SECTIONS
 I-55

SCALE: H 1:10; V 1:5 SHEET 74 OF 404 SHEETS STA. 307+00.00 R1 TO STA. 307+50.00 R1

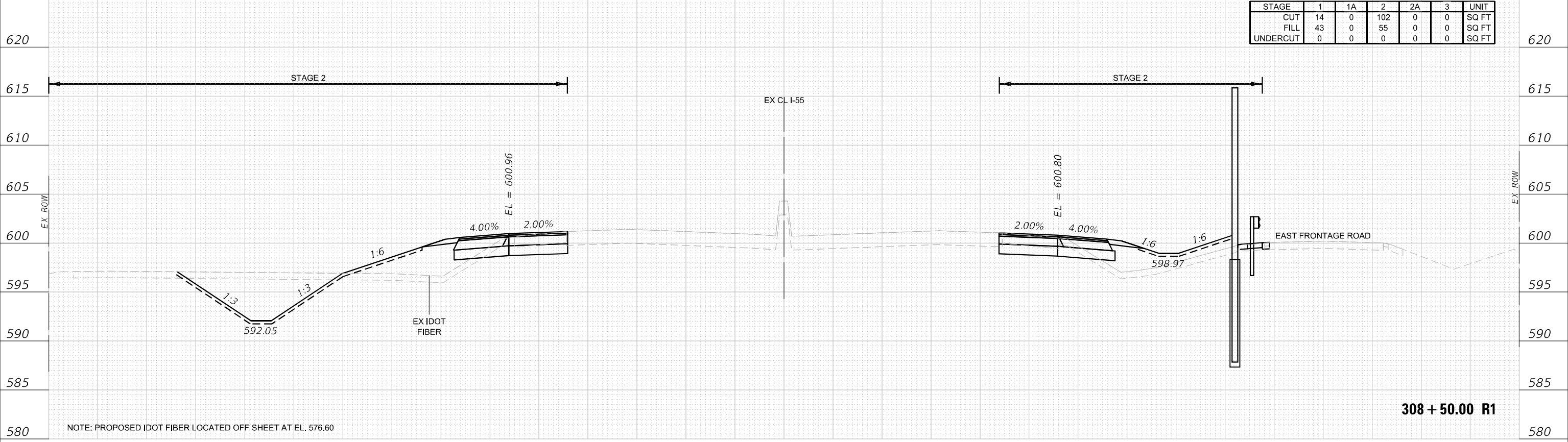
F.A. RTE.	SECTION	COUNTY	TOTAL SHEETS	SHEET NO.
55	2018-075-R	WILL	1510	1180
CONTRACT NO. 62H12				

FAI 55, FAP 338 ILLINOIS FED. AID PROJECT

625 150 140 130 120 110 100 90 80 70 60 50 40 30 20 10 0 10 20 30 40 50 60 70 80 90 100 110 120 130 140 150 625

STAGE	1	1A	2	2A	3	UNIT
CUT	14	0	102	0	0	SQ FT
FILL	43	0	55	0	0	SQ FT
UNDERCUT	0	0	0	0	0	SQ FT

DATE	
BY	
FINAL SURVEY	
SURVEYED	
PLOTTED	
TEMPLATE	
NOTE BOOK	
AREAS CHECKED	



308 + 50.00 R1

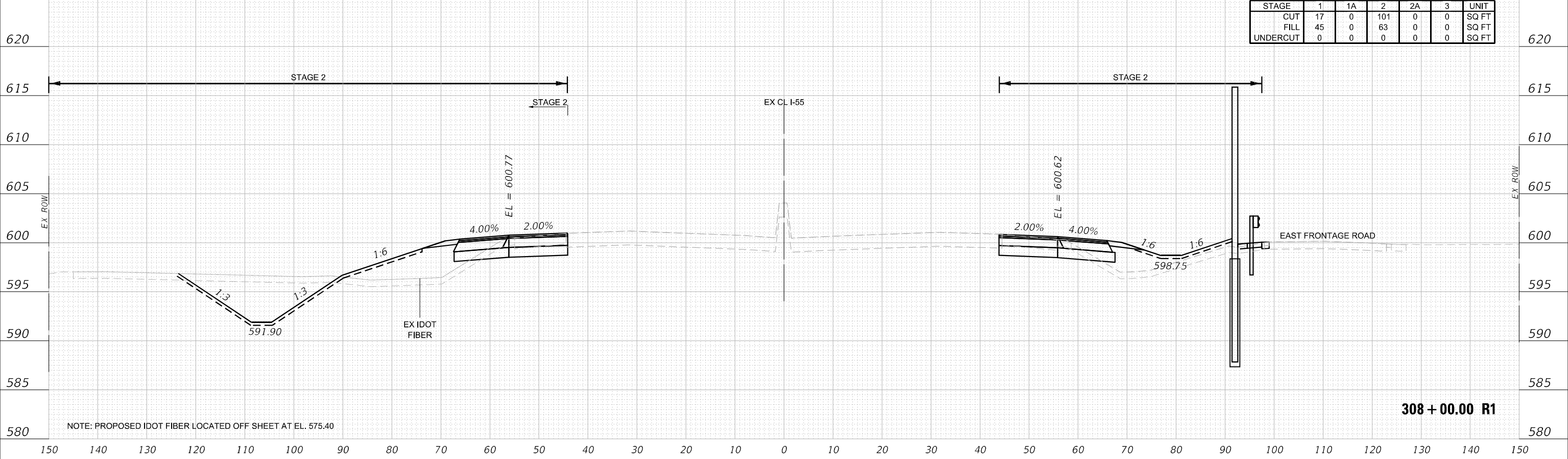
NOTE: PROPOSED IDOT FIBER LOCATED OFF SHEET AT EL. 576.60

150 140 130 120 110 100 90 80 70 60 50 40 30 20 10 0 10 20 30 40 50 60 70 80 90 100 110 120 130 140 150

625 150 140 130 120 110 100 90 80 70 60 50 40 30 20 10 0 10 20 30 40 50 60 70 80 90 100 110 120 130 140 150 625

STAGE	1	1A	2	2A	3	UNIT
CUT	17	0	101	0	0	SQ FT
FILL	45	0	63	0	0	SQ FT
UNDERCUT	0	0	0	0	0	SQ FT

DATE	
BY	
ORIGINAL SURVEY	
SURVEYED	
PLOTTED	
TEMPLATE	
NOTE BOOK	
AREAS CHECKED	



308 + 00.00 R1

NOTE: PROPOSED IDOT FIBER LOCATED OFF SHEET AT EL. 575.40

150 140 130 120 110 100 90 80 70 60 50 40 30 20 10 0 10 20 30 40 50 60 70 80 90 100 110 120 130 140 150



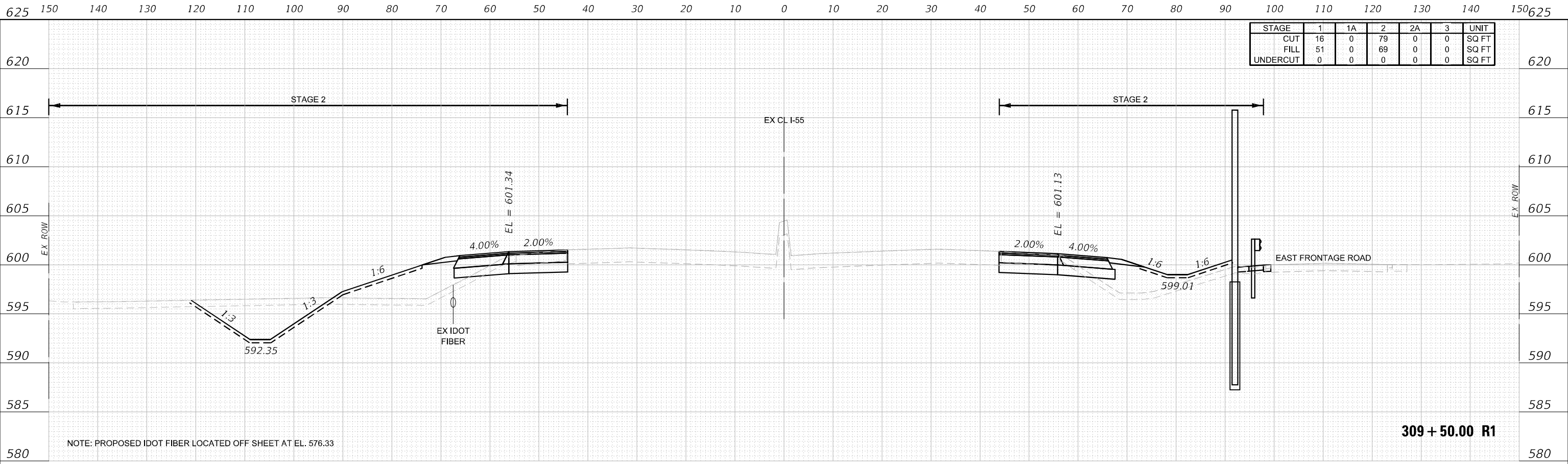
USER NAME = nReynolds	DESIGNED - TKLUEGEL	REVISED -
	DRAWN - NREYNOLDS	REVISED -
PLOT SCALE = 20,0000' +/- in.	CHECKED - POBRIEN	REVISED -
PLOT DATE = 2/8/2022	DATE - 02/04/2022	REVISED -

STATE OF ILLINOIS
DEPARTMENT OF TRANSPORTATION

CROSS SECTIONS
I-55

SCALE: H 1:10; V 1:5 SHEET 75 OF 404 SHEETS STA. 308+00.00 R1 TO STA. 308+50.00 R1

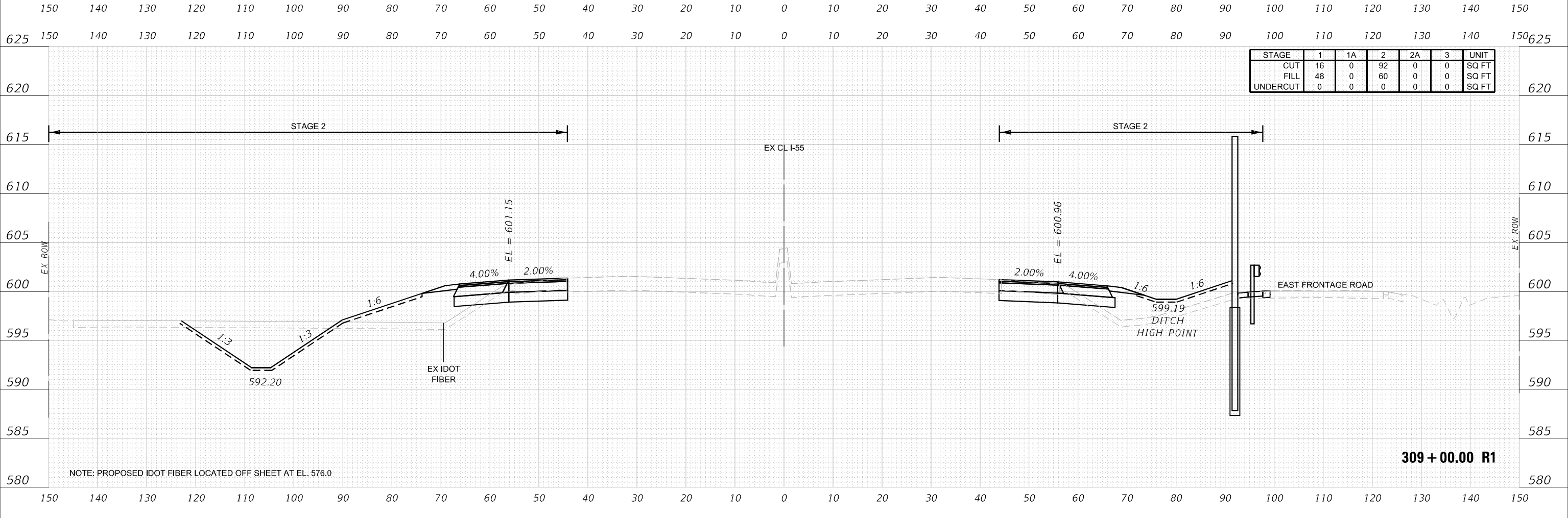
F.A. RTE.	SECTION	COUNTY	TOTAL SHEETS	SHEET NO.
*	2018-075-R	WILL	1510	1181
CONTRACT NO. 62H12				
FAI 55, FAP 338	ILLINOIS	FED. AID PROJECT		



STAGE	1	1A	2	2A	3	UNIT
CUT	16	0	79	0	0	SQ FT
FILL	51	0	69	0	0	SQ FT
UNDERCUT	0	0	0	0	0	SQ FT

NOTE: PROPOSED IDOT FIBER LOCATED OFF SHEET AT EL. 576.33

309 + 50.00 R1



STAGE	1	1A	2	2A	3	UNIT
CUT	16	0	92	0	0	SQ FT
FILL	48	0	60	0	0	SQ FT
UNDERCUT	0	0	0	0	0	SQ FT

NOTE: PROPOSED IDOT FIBER LOCATED OFF SHEET AT EL. 576.0

309 + 00.00 R1

BY	DATE

BY	DATE

MODEL: 251-00 to 332-00
 FILE NAME: \\benesch-pjw\benesch-nc\Documents\2018-075-R\15-Cross-Sections\15-55.dgn



USER NAME = nReynolds	DESIGNED - TKLUEGEL	REVISED -
PLOT SCALE = 20,0000' / in.	DRAWN - NREYNOLDS	REVISED -
PLOT DATE = 2/8/2022	CHECKED - POBRIEN	REVISED -
	DATE - 02/04/2022	REVISED -

STATE OF ILLINOIS
DEPARTMENT OF TRANSPORTATION

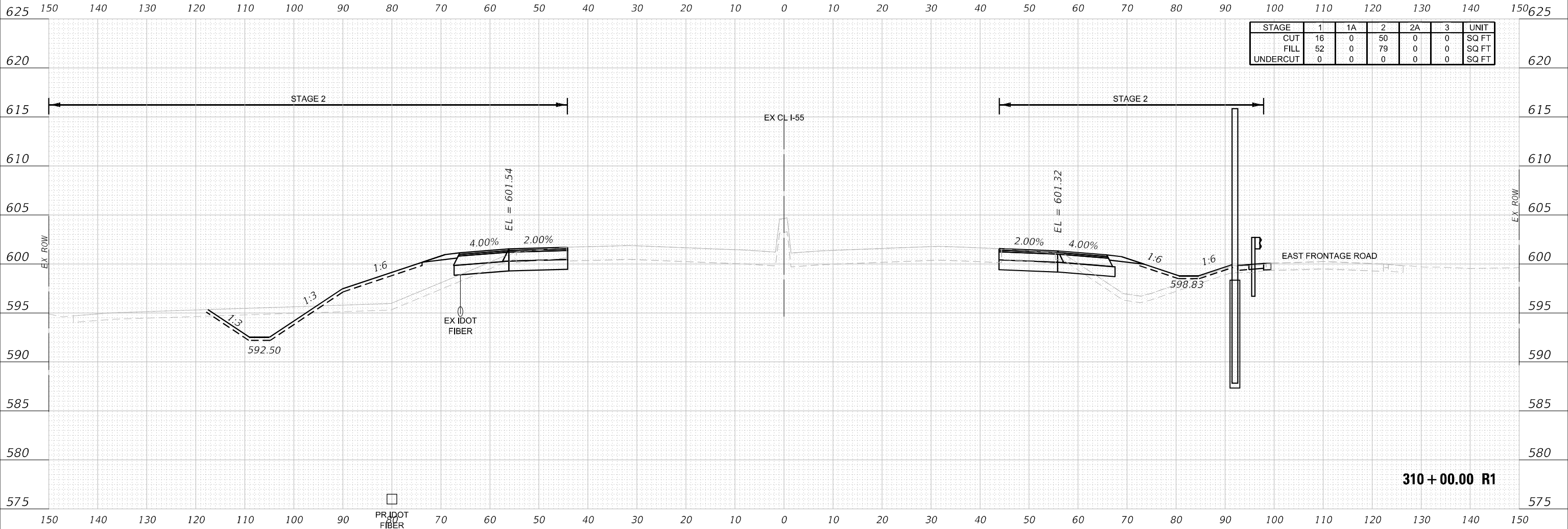
CROSS SECTIONS			
I-55			
SCALE: H 1:10:V1:5	SHEET 76	OF 404 SHEETS	STA. 309+00.00 R1 TO STA. 309+50.00 R1

F.A. RTE.	SECTION	COUNTY	TOTAL SHEETS	SHEET NO.
	2018-075-R	WILL	1510	1182
CONTRACT NO. 62H12				
FBI 55, FAP 338	ILLINOIS	FED. AID PROJECT		

FINAL SURVEY NO.	SURVEYED	DATE
NOTE BOOK	PLOTTED	
	TEMPLATE	
	AREAS CHECKED	

ORIGINAL SURVEY NO.	SURVEYED	DATE
NOTE BOOK	PLOTTED	
	TEMPLATE	
	AREAS CHECKED	

MODEL: 251-00 to 332-00
 FILE NAME: \\benesch-pjw\benesch\proj\2022\2022-04-04\Eng_Doc_Phase_III\Roadway\Cross_Section\I-55-CrossSections_L55.dgn



USER NAME = nReynolds	DESIGNED - TKLUEGEL	REVISED -
	DRAWN - NREYNOLDS	REVISED -
PLOT SCALE = 20,0000 * / in.	CHECKED - POBRIEN	REVISED -
PLOT DATE = 2/8/2022	DATE - 02/04/2022	REVISED -

**STATE OF ILLINOIS
DEPARTMENT OF TRANSPORTATION**

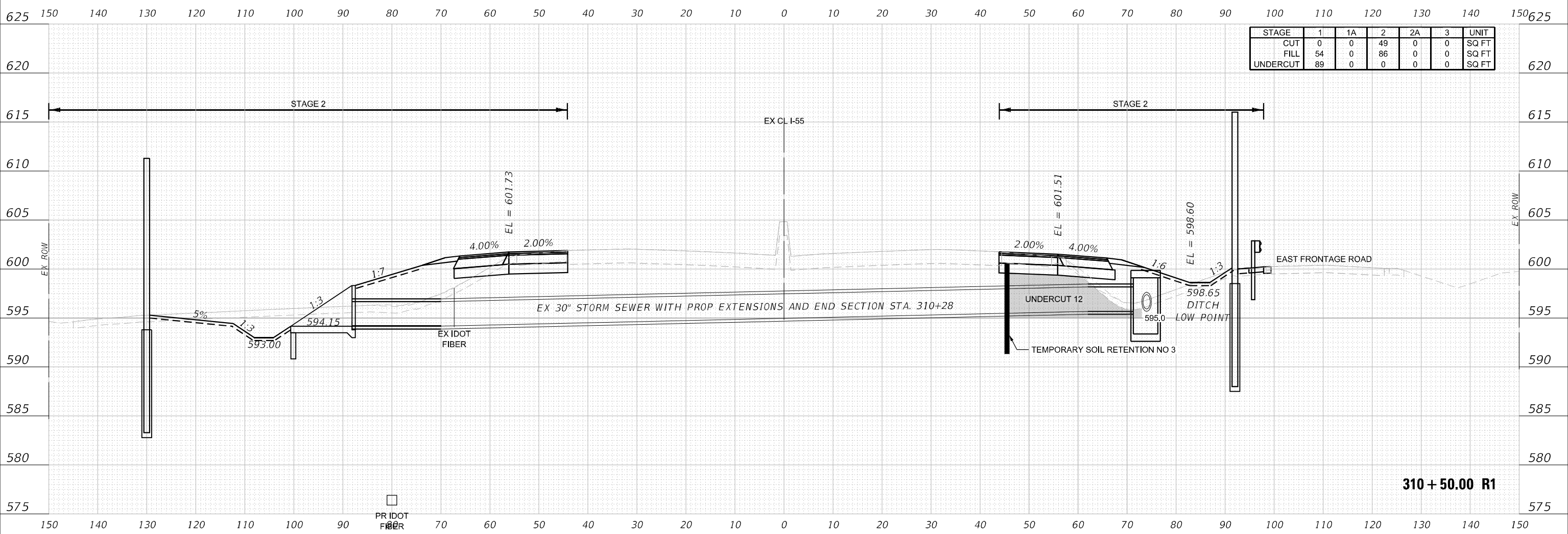
CROSS SECTIONS			
I-55			
SCALE: H 1:10:V1:5	SHEET 77	OF 404 SHEETS	STA. 310+00.00 R1 TO STA. 310+00.00 R1

F.A. RTE. *	SECTION	COUNTY	TOTAL SHEETS	SHEET NO.
	2018-075-R	WILL	1510	1183
CONTRACT NO. 62H12				
FAI 55, FAP 338	ILLINOIS	FED. AID PROJECT		

FINAL SURVEY NO.	SURVEYED	DATE
NOTE BOOK	PLOTTED	
AREAS CHECKED	TEMPLATE	
	AREAS CHECKED	

ORIGINAL SURVEY NO.	SURVEYED	DATE
NOTE BOOK	PLOTTED	
AREAS CHECKED	TEMPLATE	
	AREAS CHECKED	

MODEL: 251-00 to 332-00
 FILE NAME: \\benesch-pjw\benesch\proj\2018-075-R\2018-075-R\2018-075-R\2018-075-R\CrossSections_L55.dgn



STAGE	1	1A	2	2A	3	UNIT
CUT	0	0	49	0	0	SQ FT
FILL	54	0	86	0	0	SQ FT
UNDERCUT	89	0	0	0	0	SQ FT

310 + 50.00 R1



USER NAME = nReynolds	DESIGNED - TKLUEGEL	REVISED -
PLOT SCALE = 20,0000 * / in.	DRAWN - NREYNOLDS	REVISED -
PLOT DATE = 2/8/2022	CHECKED - POBRIEN	REVISED -
	DATE - 02/04/2022	REVISED -

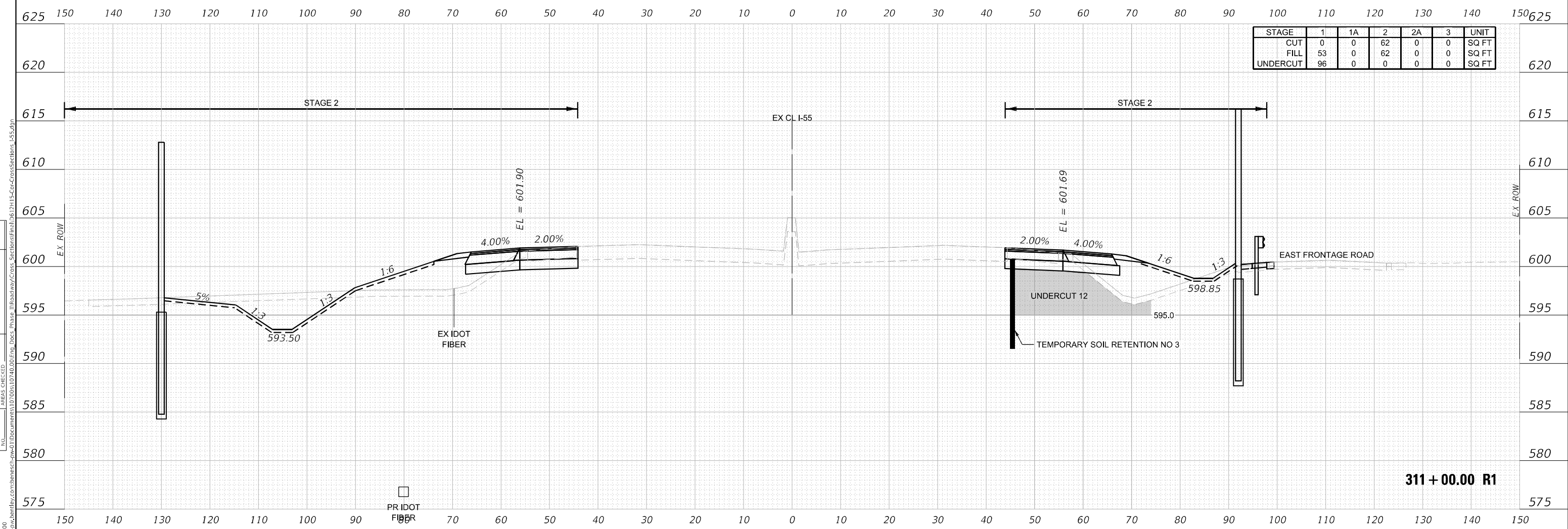
STATE OF ILLINOIS
DEPARTMENT OF TRANSPORTATION

CROSS SECTIONS			
I-55			
SCALE: H 1:10; V 1:5	SHEET 78	OF 404 SHEETS	STA. 310+50.00 R1 TO STA. 310+50.00 R1

F.A. RTE.	SECTION	COUNTY	TOTAL SHEETS	SHEET NO.
*	2018-075-R	WILL	1510	1184
CONTRACT NO. 62H12				
FAI 55, FAP 338	ILLINOIS	FED. AID PROJECT		

FINAL SURVEY NO.	SURVEYED	DATE
NOTE BOOK	PLOTTED	
NO.	TEMPLATE	
	AREAS CHECKED	
	AREAS CHECKED	

ORIGINAL SURVEY NO.	SURVEYED	DATE
NOTE BOOK	PLOTTED	
NO.	TEMPLATE	
	AREAS CHECKED	
	AREAS CHECKED	



USER NAME = nReynolds	DESIGNED - TKLUEGEL	REVISED -
PLOT SCALE = 20,0000 * / in.	DRAWN - NREYNOLDS	REVISED -
PLOT DATE = 2/8/2022	CHECKED - POBRIEN	REVISED -
	DATE - 02/04/2022	REVISED -

**STATE OF ILLINOIS
DEPARTMENT OF TRANSPORTATION**

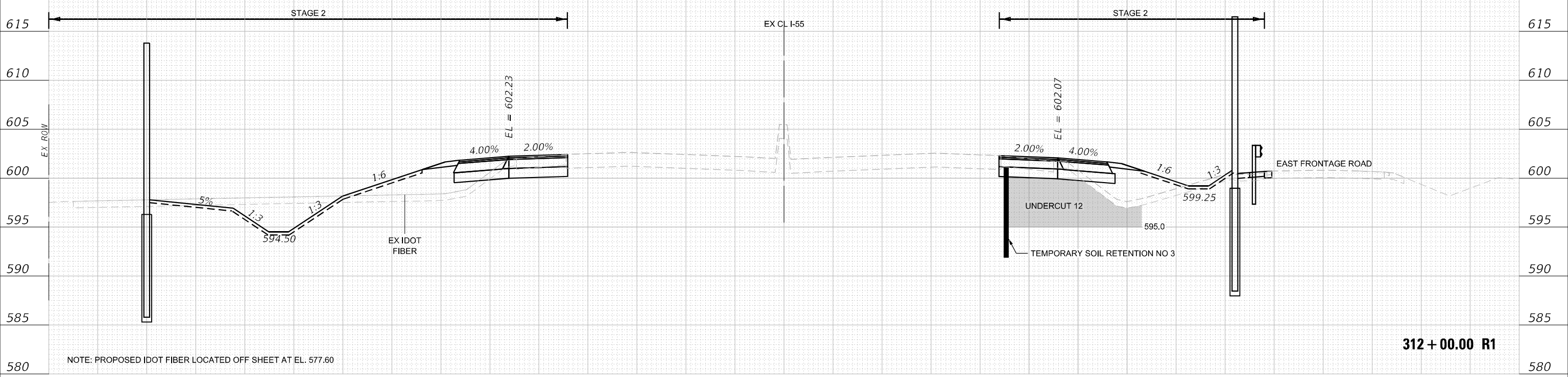
CROSS SECTIONS			
I-55			
SCALE: H 1:10; V 1:5	SHEET 79	OF 404 SHEETS	STA. 311+00.00 R1 TO STA. 311+00.00 R1

F.A. RTE. *	SECTION 2018-075-R	COUNTY WILL	TOTAL SHEETS 1510	SHEET NO. 1185
			CONTRACT NO. 62H12	
FAI 55, FAP 338	ILLINOIS	FED. AID PROJECT		

625 150 140 130 120 110 100 90 80 70 60 50 40 30 20 10 0 10 20 30 40 50 60 70 80 90 100 110 120 130 140 150 625

STAGE	1	1A	2	2A	3	UNIT
CUT	0	0	62	0	0	SQ FT
FILL	45	0	53	0	0	SQ FT
UNDERCUT	110	0	0	0	0	SQ FT

DATE	
BY	
FINAL SURVEY	
SURVEYED	
NOTED	
PLOTTED	
TEMPLATE	
AREAS CHECKED	
NO.	
NO.	

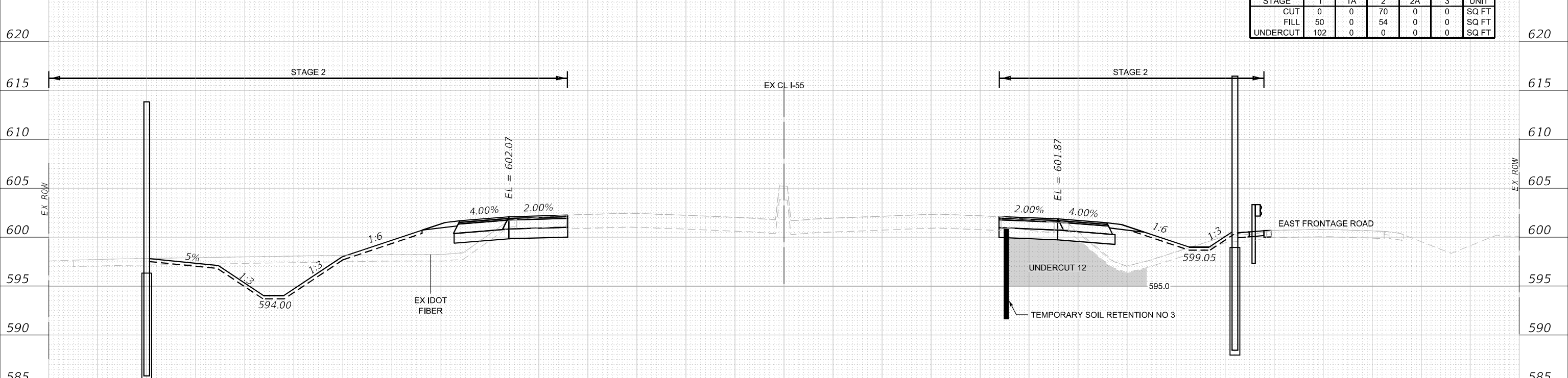


580 585 590 595 600 605 610 615 620

625 150 140 130 120 110 100 90 80 70 60 50 40 30 20 10 0 10 20 30 40 50 60 70 80 90 100 110 120 130 140 150 625

STAGE	1	1A	2	2A	3	UNIT
CUT	0	0	70	0	0	SQ FT
FILL	50	0	54	0	0	SQ FT
UNDERCUT	102	0	0	0	0	SQ FT

DATE	
BY	
ORIGINAL SURVEY	
SURVEYED	
NOTED	
PLOTTED	
TEMPLATE	
AREAS CHECKED	
NO.	
NO.	



580 585 590 595 600 605 610 615 620

625 150 140 130 120 110 100 90 80 70 60 50 40 30 20 10 0 10 20 30 40 50 60 70 80 90 100 110 120 130 140 150 625



USER NAME = nReynolds	DESIGNED - TKLUEGEL	REVISED -
PLOT SCALE = 20,0000' / in.	DRAWN - NREYNOLDS	REVISED -
PLOT DATE = 2/8/2022	CHECKED - POBRIEN	REVISED -
	DATE - 02/04/2022	REVISED -

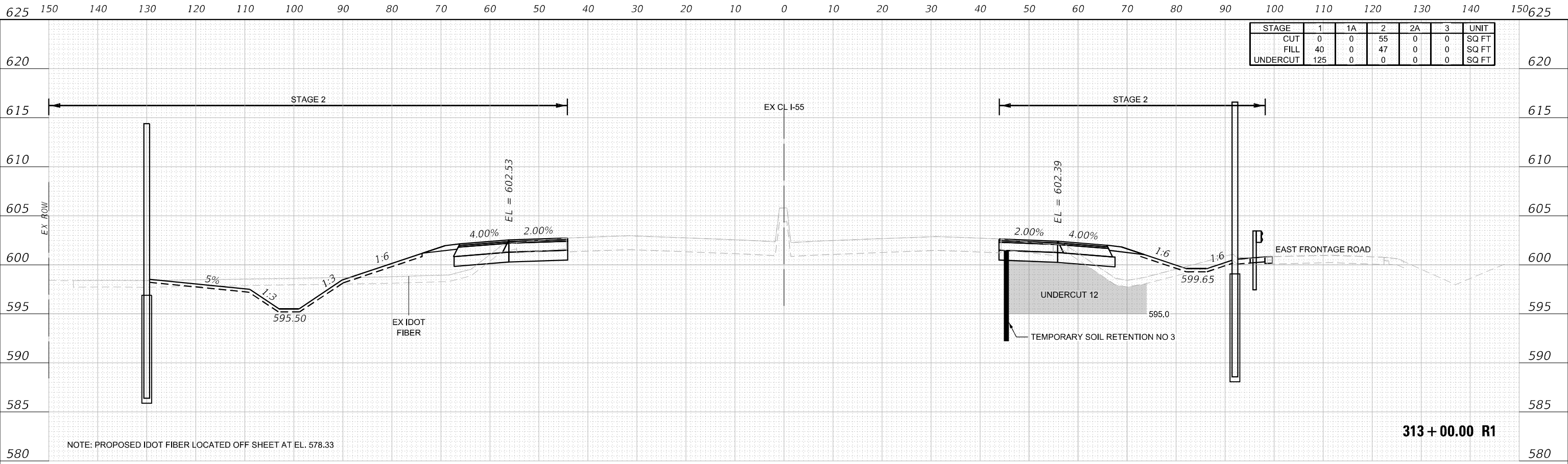
STATE OF ILLINOIS
DEPARTMENT OF TRANSPORTATION

CROSS SECTIONS
I-55

SCALE: H 1:10; V 1:5 SHEET 80 OF 404 SHEETS STA. 311+50.00 R1 TO STA. 312+00.00 R1

F.A. RTE.	SECTION	COUNTY	TOTAL SHEETS	SHEET NO.
*	2018-075-R	WILL	1510	1186
CONTRACT NO. 62H12				

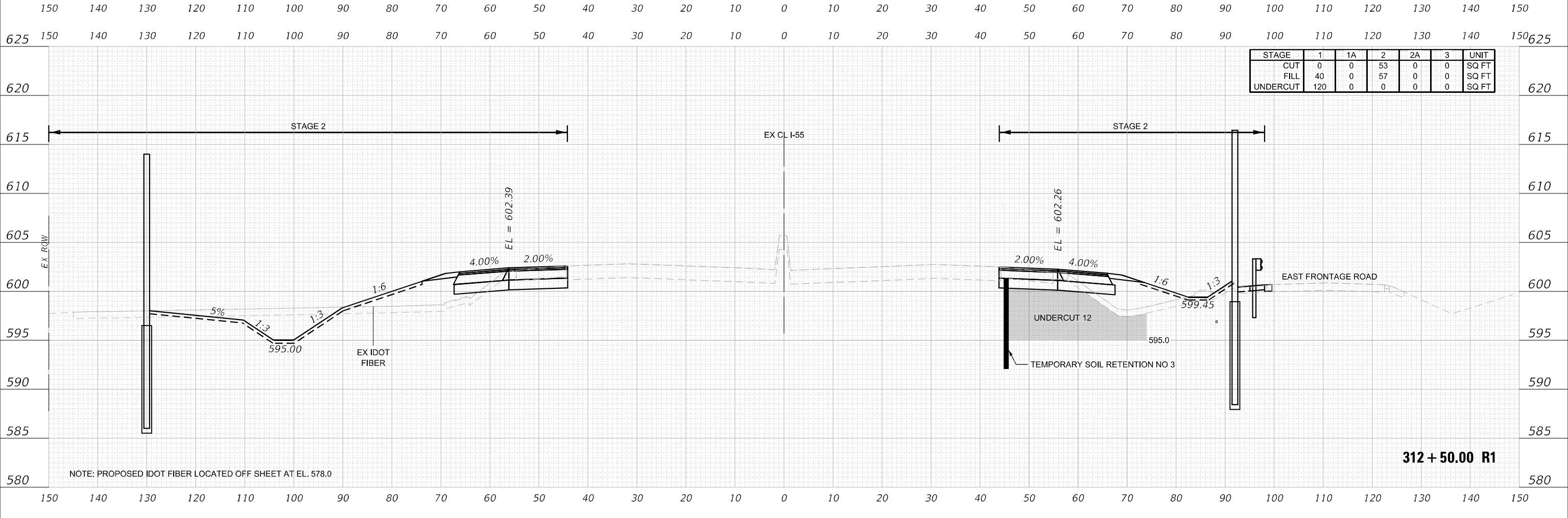
MODEL: 251-100 to 332-100
 FILE NAME: \\benesch-pjw\benesch\proj\2018-075-R\2018-075-R\CrossSections\155.dgn



STAGE	1	1A	2	2A	3	UNIT
CUT	0	0	55	0	0	SQ FT
FILL	40	0	47	0	0	SQ FT
UNDERCUT	125	0	0	0	0	SQ FT

NOTE: PROPOSED IDOT FIBER LOCATED OFF SHEET AT EL. 578.33

313 + 00.00 R1



STAGE	1	1A	2	2A	3	UNIT
CUT	0	0	53	0	0	SQ FT
FILL	40	0	57	0	0	SQ FT
UNDERCUT	120	0	0	0	0	SQ FT

NOTE: PROPOSED IDOT FIBER LOCATED OFF SHEET AT EL. 578.0

312 + 50.00 R1

FINAL SURVEY NO.	SURVEYED	DATE

ORIGINAL SURVEY NO.	SURVEYED	DATE

MODEL: 251-00 to 332-00
 FILE NAME: \\benesch-pjw\benesch-pjw\benesch-pjw\2018-07-15-Cross-Sections_L55.dgn



USER NAME = nReynolds
 PLOT SCALE = 20,0000' / in.
 PLOT DATE = 2/8/2022

DESIGNED - TKLUEGEL
 DRAWN - NREYNOLDS
 CHECKED - POBRIEN
 DATE - 02/04/2022

REVISED -
 REVISED -
 REVISED -
 REVISED -

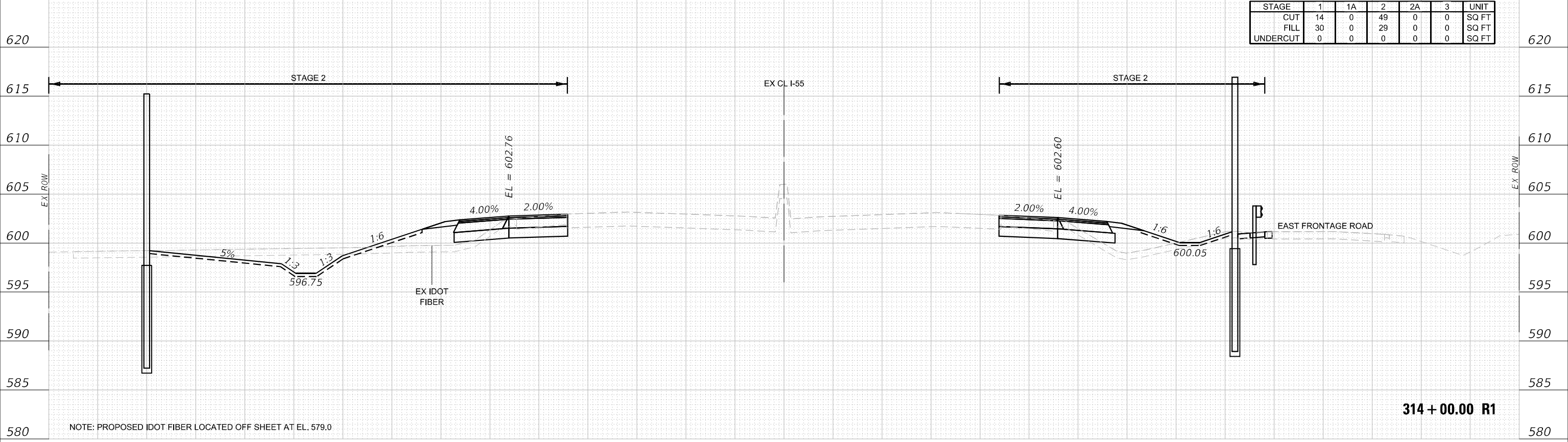
STATE OF ILLINOIS
 DEPARTMENT OF TRANSPORTATION

CROSS SECTIONS
 I-55
 SCALE: H 1:10; V 1:5
 SHEET 81 OF 404 SHEETS
 STA. 312+50.00 R1 TO STA. 313+00.00 R1

F.A. RTE.	SECTION	COUNTY	TOTAL SHEETS	SHEET NO.
55	2018-075-R	WILL	1510	1187
CONTRACT NO. 62H12			ILLINOIS FED. AID PROJECT	

625 150 140 130 120 110 100 90 80 70 60 50 40 30 20 10 0 10 20 30 40 50 60 70 80 90 100 110 120 130 140 150 625

STAGE	1	1A	2	2A	3	UNIT
CUT	14	0	49	0	0	SQ FT
FILL	30	0	29	0	0	SQ FT
UNDERCUT	0	0	0	0	0	SQ FT

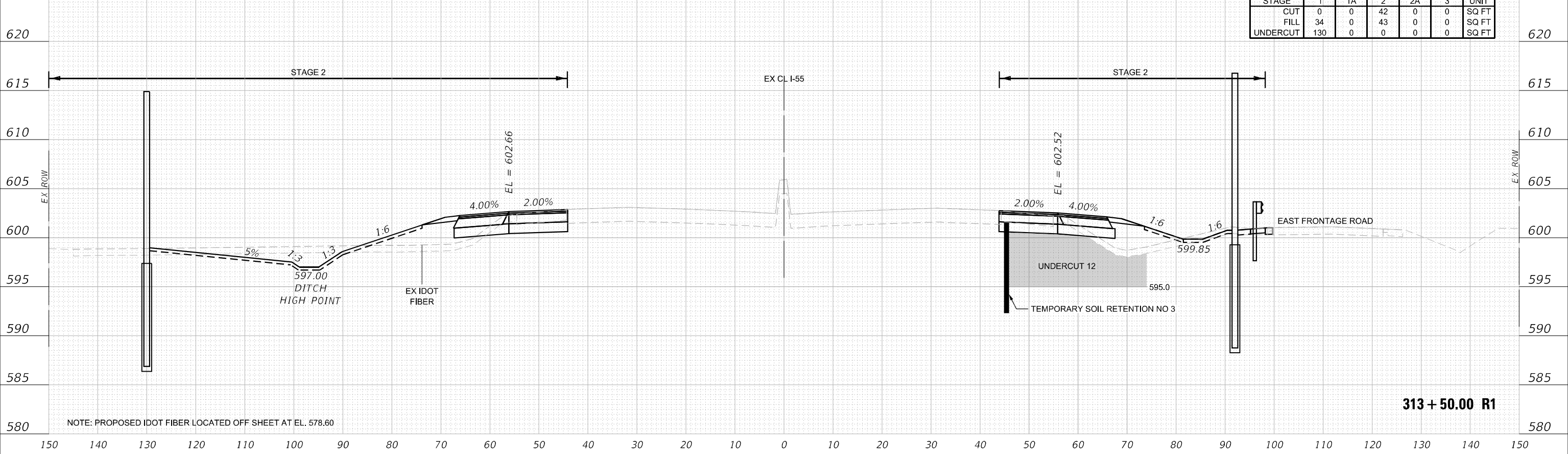


314 + 00.00 R1

580 585 590 595 600 605 610 615 620

625 150 140 130 120 110 100 90 80 70 60 50 40 30 20 10 0 10 20 30 40 50 60 70 80 90 100 110 120 130 140 150 625

STAGE	1	1A	2	2A	3	UNIT
CUT	0	0	42	0	0	SQ FT
FILL	34	0	43	0	0	SQ FT
UNDERCUT	130	0	0	0	0	SQ FT



313 + 50.00 R1

580 585 590 595 600 605 610 615 620

150 140 130 120 110 100 90 80 70 60 50 40 30 20 10 0 10 20 30 40 50 60 70 80 90 100 110 120 130 140 150

FINAL SURVEY NO.	SURVEYED	DATE
NOTE BOOK	PLOTTED	
AREAS CHECKED	TEMPLATE	
	AREAS CHECKED	

ORIGINAL SURVEY NO.	SURVEYED	DATE
NOTE BOOK	PLOTTED	
AREAS CHECKED	TEMPLATE	
	AREAS CHECKED	

MODEL: 251-00 to 332-00
 FILE NAME: \\benesch-pjw\benesch\proj\benesch\mtd\Documents\1005\10740\00\Eng_Doc\Phase_1\Roadway\Cross_Sections\Final\13\13H15-Cap-CrossSections_L55.dgn



USER NAME = nReynolds	DESIGNED - TKLUEGEL	REVISED -
PLOT SCALE = 20,0000 * / in.	DRAWN - NREYNOLDS	REVISED -
PLOT DATE = 2/8/2022	CHECKED - POBRIEN	REVISED -
	DATE - 02/04/2022	REVISED -

STATE OF ILLINOIS
 DEPARTMENT OF TRANSPORTATION

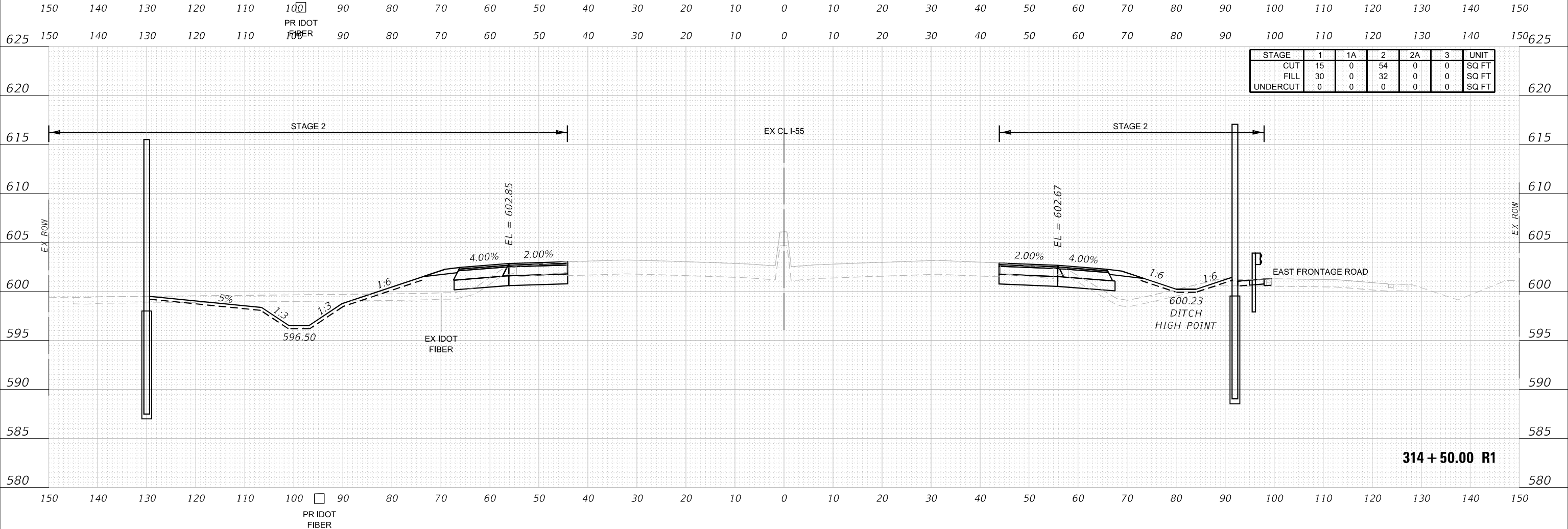
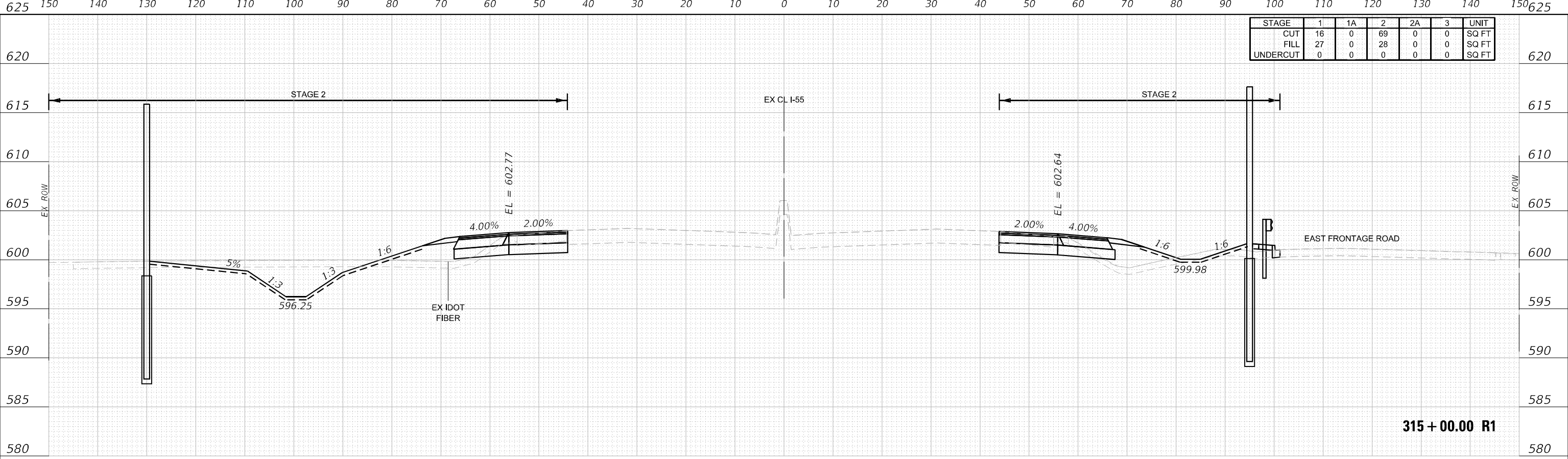
CROSS SECTIONS		
I-55		
SCALE: H 1:10:V1:5	SHEET 82	OF 404 SHEETS
STA. 313+50.00 R1 TO STA. 314+00.00 R1		FAP 55, FAP 338

F.A. RTE. *	SECTION 2018-075-R	COUNTY WILL	TOTAL SHEETS 1510	SHEET NO. 1188
			CONTRACT NO. 62H12	
ILLINOIS			FED. AID PROJECT	

FINAL SURVEY NO.	SURVEYED	DATE
NOTE BOOK	PLOTTED	
	TEMPLATE	
	AREAS CHECKED	

ORIGINAL SURVEY NO.	SURVEYED	DATE
	PLOTTED	
	TEMPLATE	
	AREAS CHECKED	

MODEL: 251-00 to 332-00
 FILE NAME: \\benesch-pjw\benesch-ncad\Documents\107005\10740\00\Eng_Doc\Phase_1\Roadway\Cross_Sections\Final\10740-15-Cap-CrossSections_L55.dgn



USER NAME = nReynolds	DESIGNED - TKLUEGEL	REVISED -
PLOT SCALE = 20,0000 * / in.	DRAWN - NREYNOLDS	REVISED -
PLOT DATE = 2/8/2022	CHECKED - POBRIEN	REVISED -
	DATE - 02/04/2022	REVISED -

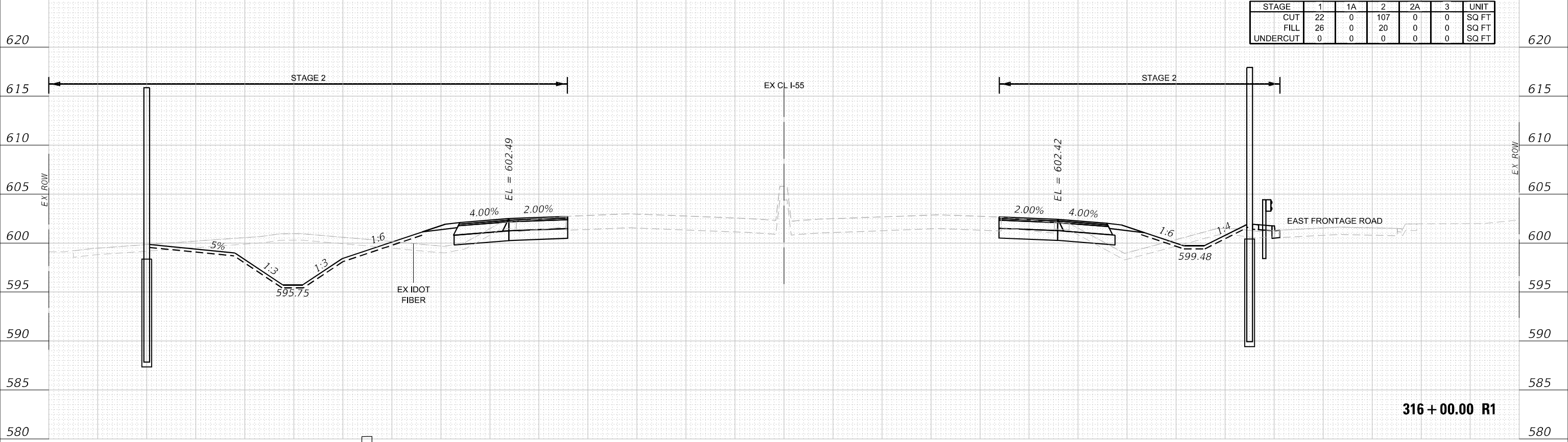
**STATE OF ILLINOIS
DEPARTMENT OF TRANSPORTATION**

CROSS SECTIONS			
I-55			
SCALE: H 1:10:V1:5	SHEET 83	OF 404 SHEETS	STA. 314+50.00 R1 TO STA. 315+00.00 R1

F.A. RTE. *	SECTION 2018-075-R	COUNTY WILL	TOTAL SHEETS 1510	SHEET NO. 1189
			CONTRACT NO. 62H12	
FAI 55, FAP 338		ILLINOIS FED. AID PROJECT		

625 150 140 130 120 110 100 90 80 70 60 50 40 30 20 10 0 10 20 30 40 50 60 70 80 90 100 110 120 130 140 150 625

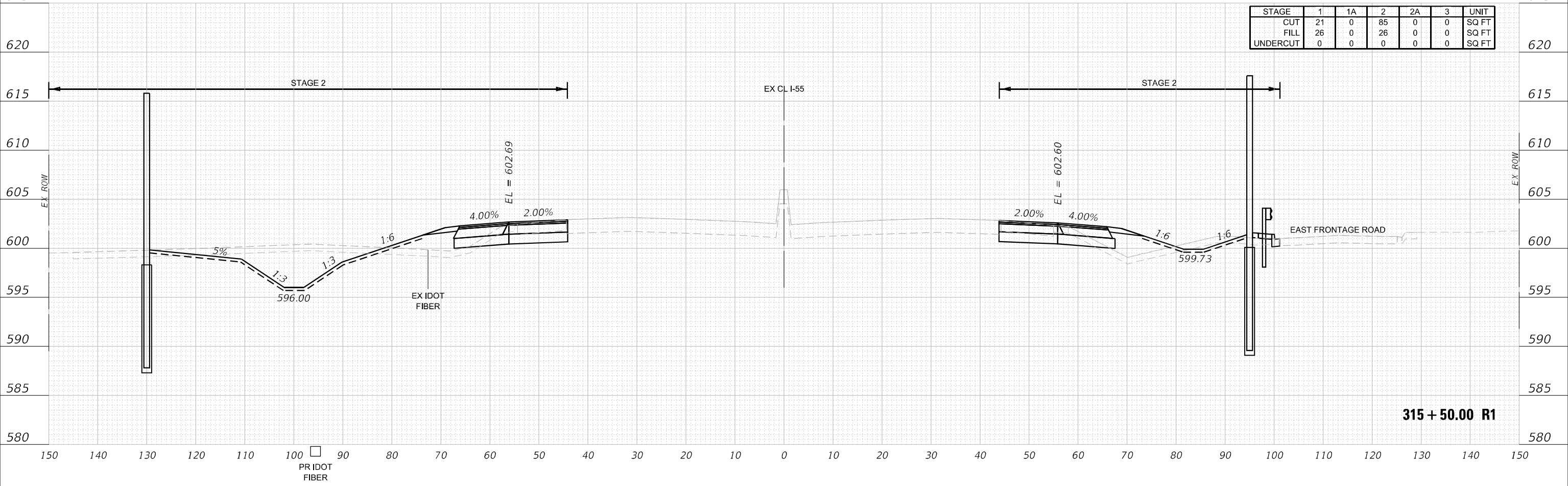
STAGE	1	1A	2	2A	3	UNIT
CUT	22	0	107	0	0	SQ FT
FILL	26	0	20	0	0	SQ FT
UNDERCUT	0	0	0	0	0	SQ FT



316 + 00.00 R1

625 150 140 130 120 110 100 90 80 70 60 50 40 30 20 10 0 10 20 30 40 50 60 70 80 90 100 110 120 130 140 150 625

STAGE	1	1A	2	2A	3	UNIT
CUT	21	0	85	0	0	SQ FT
FILL	26	0	26	0	0	SQ FT
UNDERCUT	0	0	0	0	0	SQ FT



315 + 50.00 R1

150 140 130 120 110 100 90 80 70 60 50 40 30 20 10 0 10 20 30 40 50 60 70 80 90 100 110 120 130 140 150

FINAL SURVEY NO.	SURVEYED	DATE
NOTE BOOK	PLOTTED	
AREAS CHECKED	TEMPLATE	
	AREAS CHECKED	

ORIGINAL SURVEY NO.	SURVEYED	DATE
NOTE BOOK	PLOTTED	
AREAS CHECKED	TEMPLATE	
	AREAS CHECKED	

MODEL: 251-00 to 332-00
 FILE NAME: \\benesch-pjw\benesch\proj\benesch\mtd\Documents\1070051074000\Eng_Doc_Phase_1\Roadway\Cross_Sections\Final\1512H15-Cor-CrossSections_L55.dgn

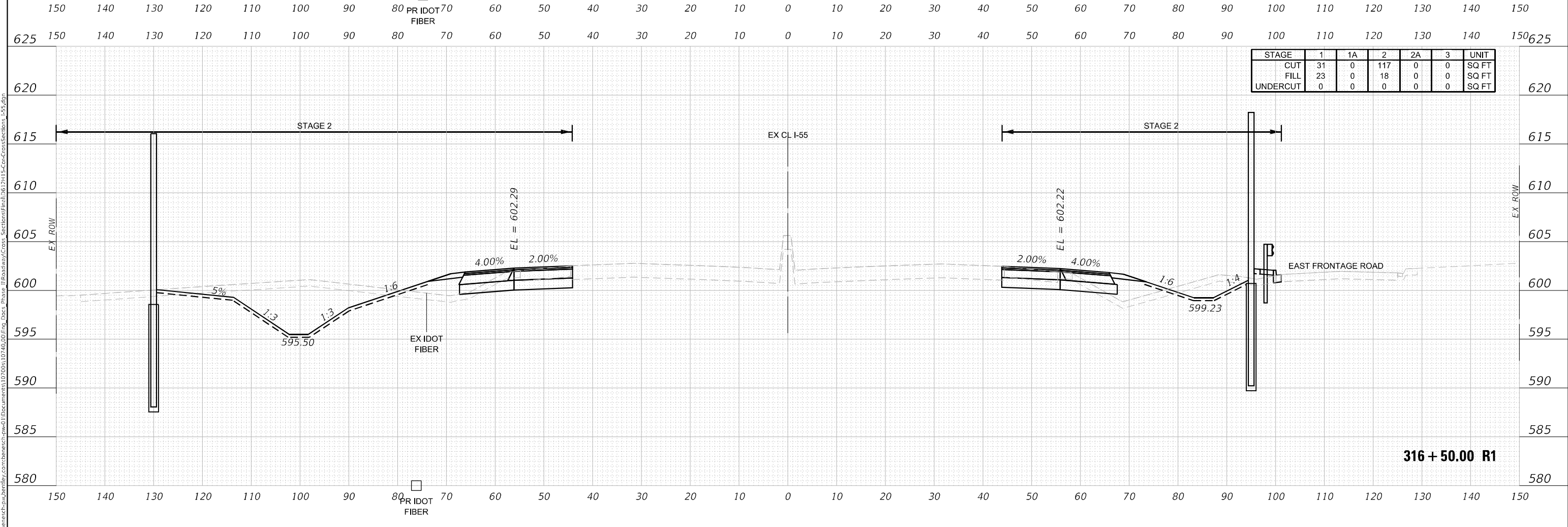
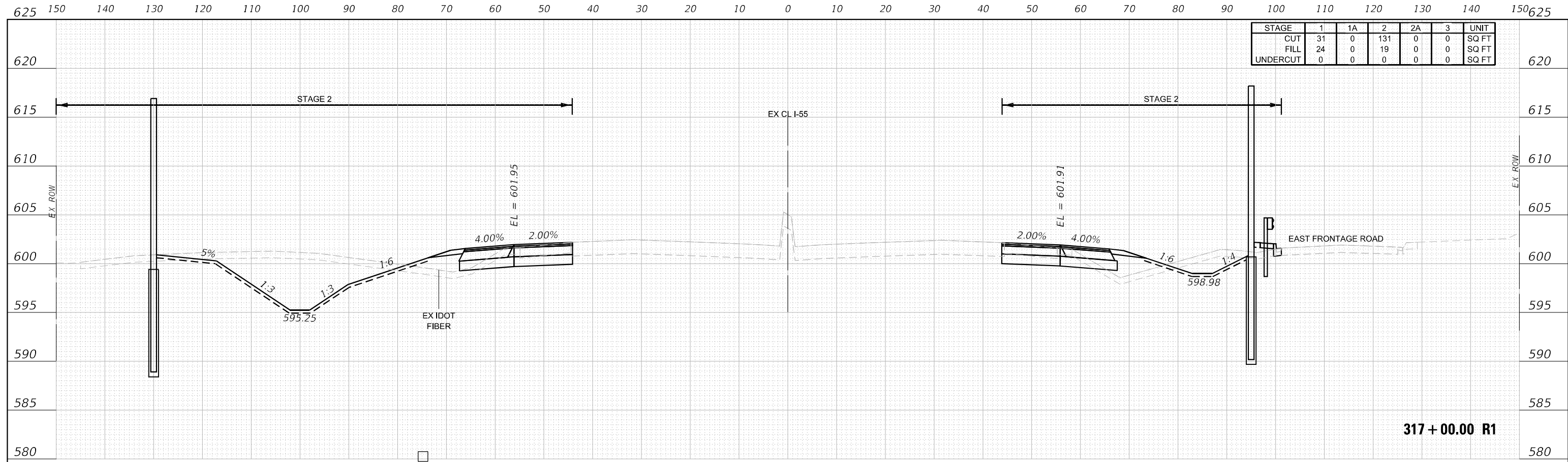


USER NAME = nReynolds	DESIGNED - TKLUEGEL	REVISED -
PLOT SCALE = 20,0000 * / in.	DRAWN - NREYNOLDS	REVISED -
PLOT DATE = 2/8/2022	CHECKED - POBRIEN	REVISED -
	DATE - 02/04/2022	REVISED -

STATE OF ILLINOIS
 DEPARTMENT OF TRANSPORTATION

CROSS SECTIONS		
I-55		
SCALE: H 1:10:V1:5	SHEET 84	OF 404 SHEETS
STA. 315+50.00 R1 TO STA. 316+00.00 R1		

F.A. RTE.	SECTION	COUNTY	TOTAL SHEETS	SHEET NO.
*	2018-075-R	WILL	1510	1190
CONTRACT NO. 62H12			ILLINOIS FED. AID PROJECT	



BY	DATE

BY	DATE

MODEL: 251-00 to 332-00
 FILE NAME: \\benedesch-pjw\benesch\proj\benesch\2018\2018-07-5-R1\2018-07-5-R1-Cross-Sections_L55.dgn



USER NAME = nReynolds	DESIGNED - TKLUEGEL	REVISED -
PLOT SCALE = 20,0000' */ in.	DRAWN - NREYNOLDS	REVISED -
PLOT DATE = 2/8/2022	CHECKED - POBRIEN	REVISED -
	DATE - 02/04/2022	REVISED -

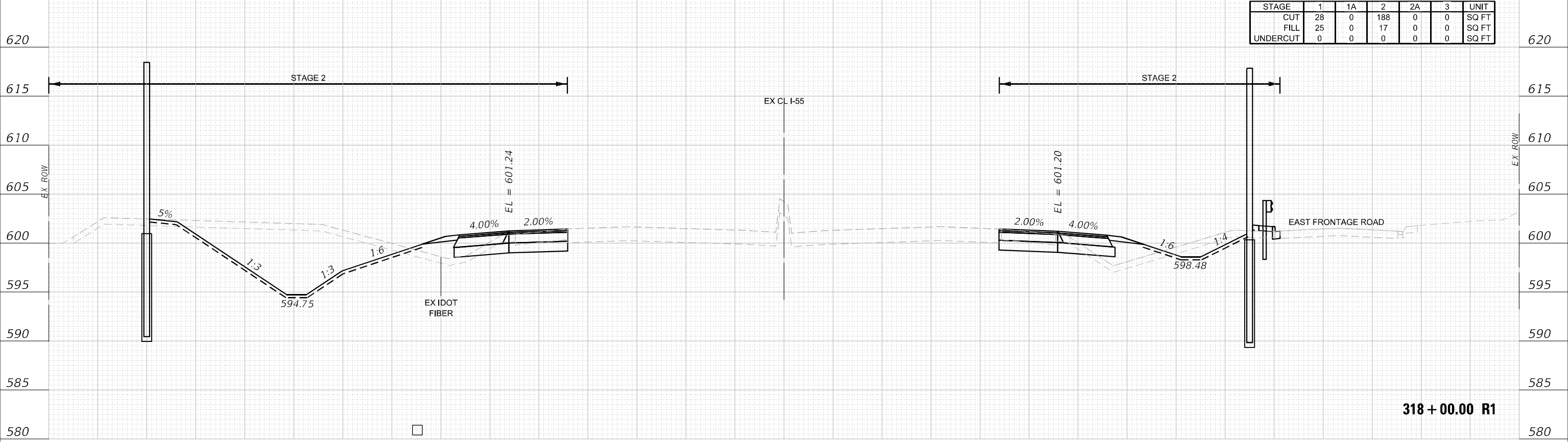
STATE OF ILLINOIS
 DEPARTMENT OF TRANSPORTATION

CROSS SECTIONS		
I-55		
SCALE: H 1:10:V1:5	SHEET 85	OF 404 SHEETS
STA. 316+50.00 R1 TO STA. 317+00.00 R1		FAP 55, FAP 338

F.A. RTE.	SECTION	COUNTY	TOTAL SHEETS	SHEET NO.
*	2018-075-R	WILL	1510	1191
CONTRACT NO. 62H12				
ILLINOIS FED. AID PROJECT				

625 150 140 130 120 110 100 90 80 70 60 50 40 30 20 10 0 10 20 30 40 50 60 70 80 90 100 110 120 130 140 150 625

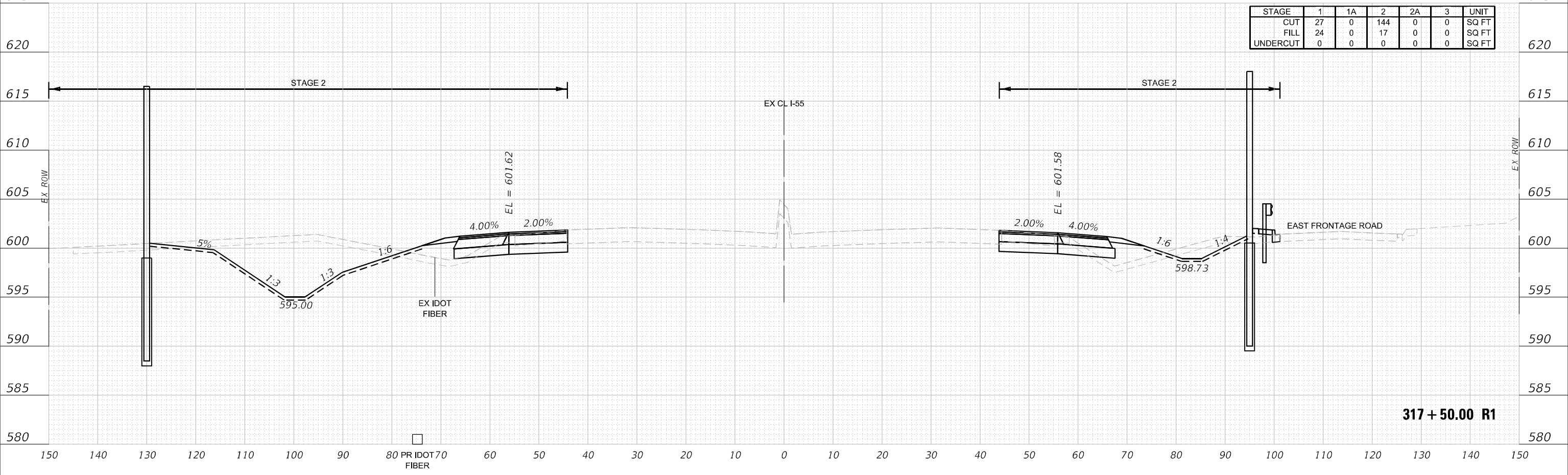
STAGE	1	1A	2	2A	3	UNIT
CUT	28	0	188	0	0	SQ FT
FILL	25	0	17	0	0	SQ FT
UNDERCUT	0	0	0	0	0	SQ FT



318 + 00.00 R1

625 150 140 130 120 110 100 90 80 70 60 50 40 30 20 10 0 10 20 30 40 50 60 70 80 90 100 110 120 130 140 150 625

STAGE	1	1A	2	2A	3	UNIT
CUT	27	0	144	0	0	SQ FT
FILL	24	0	17	0	0	SQ FT
UNDERCUT	0	0	0	0	0	SQ FT



317 + 50.00 R1

150 140 130 120 110 100 90 80 70 60 50 40 30 20 10 0 10 20 30 40 50 60 70 80 90 100 110 120 130 140 150

BY	DATE
SURVEYED	PLOTTED
TEMPLATE	AREAS CHECKED
NO.	

BY	DATE
SURVEYED	PLOTTED
TEMPLATE	AREAS CHECKED
NO.	

MODEL: 251-00 to 332-00
 FILE NAME: \\benesch-pjw\benesch-ncad\Documents\2018-07-5-Phase 1\Roadway\Cross Sections\Final\2018-07-5-CrossSections_L55.dgn

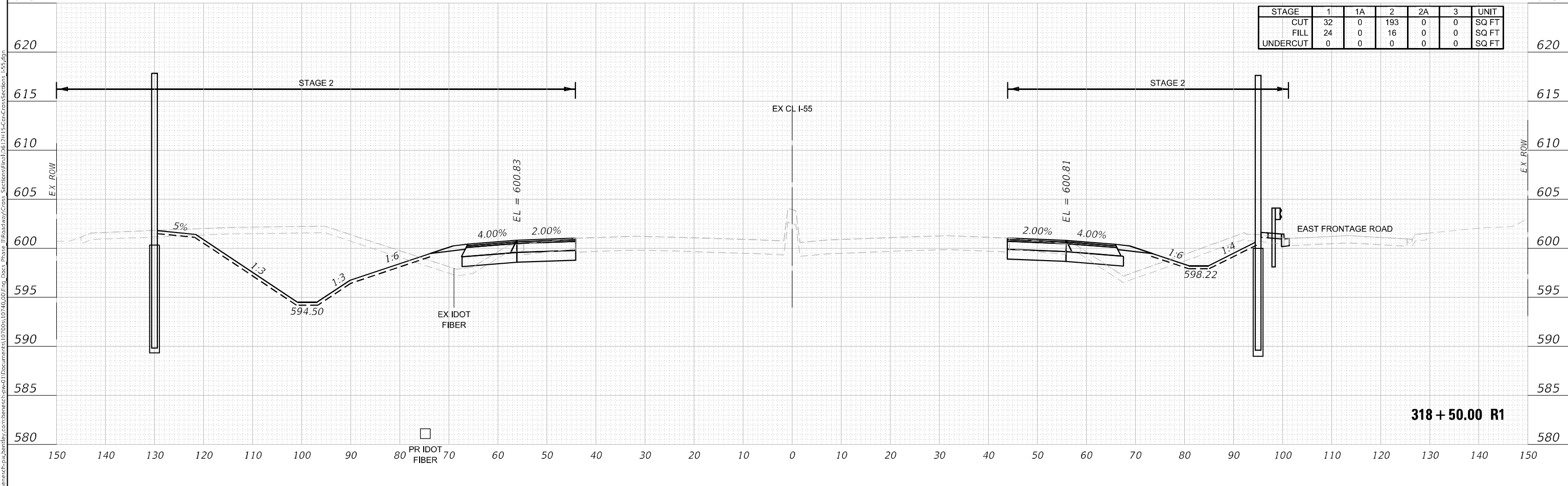
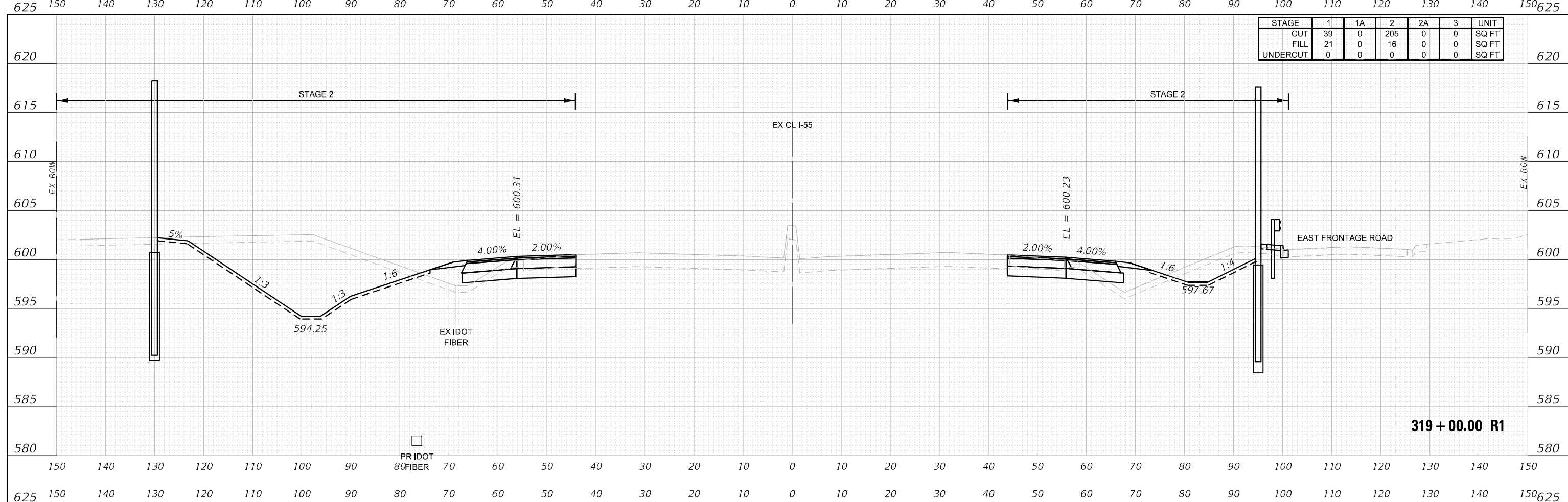


USER NAME = nReynolds	DESIGNED - TKLUEGEL	REVISED -
PLOT SCALE = 20,0000' / in.	DRAWN - NREYNOLDS	REVISED -
PLOT DATE = 2/8/2022	CHECKED - POBRIEN	REVISED -
	DATE - 02/04/2022	REVISED -

STATE OF ILLINOIS
 DEPARTMENT OF TRANSPORTATION

CROSS SECTIONS		
I-55		
SCALE: H 1:10:V1:5	SHEET 86 OF 404 SHEETS	STA. 317+50.00 R1 TO STA. 318+00.00 R1

F.A. RTE.	SECTION	COUNTY	TOTAL SHEETS	SHEET NO.
*	2018-075-R	WILL	1510	1192
CONTRACT NO. 62H12			ILLINOIS FED. AID PROJECT	



FINAL SURVEY NO.	SURVEYED	DATE
NOTE BOOK	PLOTTED	
AREAS CHECKED	TEMPLATE	
	AREAS CHECKED	

ORIGINAL SURVEY NO.	SURVEYED	DATE
NOTE BOOK	PLOTTED	
AREAS CHECKED	TEMPLATE	
	AREAS CHECKED	



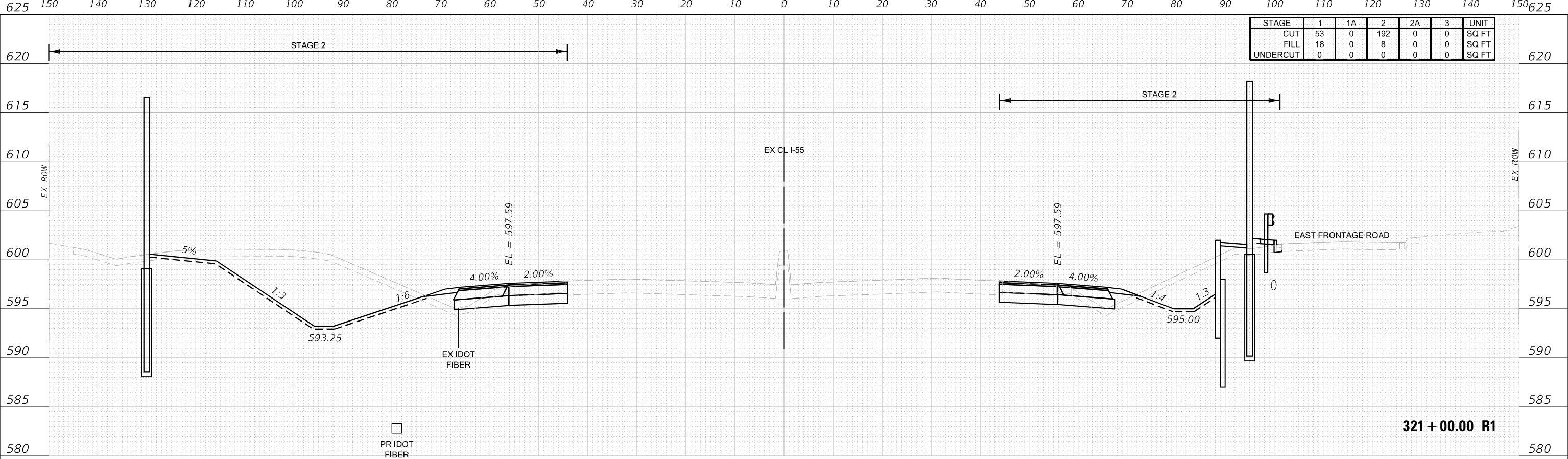
USER NAME = nReynolds	DESIGNED - TKLUEGEL	REVISED -
PLOT SCALE = 20,0000' / in.	DRAWN - NREYNOLDS	REVISED -
PLOT DATE = 2/8/2022	CHECKED - POBRIEN	REVISED -
	DATE - 02/04/2022	REVISED -

STATE OF ILLINOIS
DEPARTMENT OF TRANSPORTATION

CROSS SECTIONS
I-55
SCALE: H 1:10: V 1:5
SHEET 87 OF 404 SHEETS
STA. 318+50.00 R1 TO STA. 319+00.00 R1

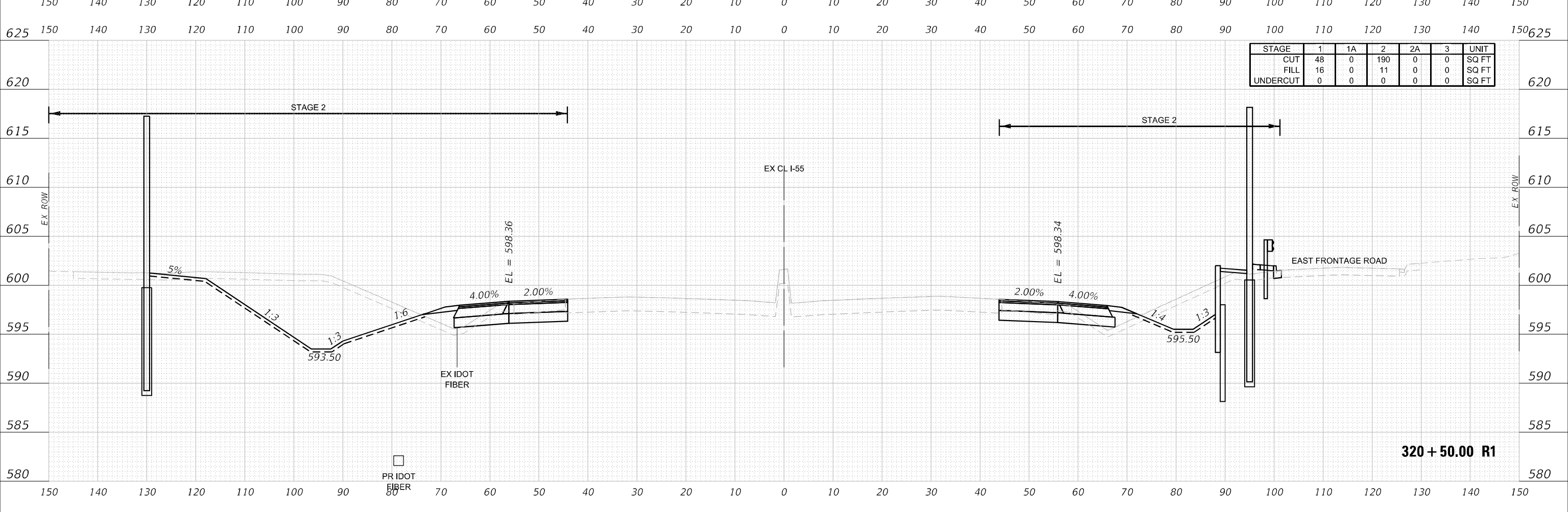
F.A. RTE.	SECTION	COUNTY	TOTAL SHEETS	SHEET NO.
*	2018-075-R	WILL	1510	1193
			CONTRACT NO. 62H12	
	ILLINOIS	FED. AID PROJECT		

FINAL SURVEY NO.	SURVEYED	DATE
NOTE BOOK	PLOTTED	
AREAS CHECKED	TEMPLATE	
	AREAS CHECKED	



STAGE	1	1A	2	2A	3	UNIT
CUT	53	0	192	0	0	SQ FT
FILL	18	0	8	0	0	SQ FT
UNDERCUT	0	0	0	0	0	SQ FT

ORIGINAL SURVEY NO.	SURVEYED	DATE
NOTE BOOK	PLOTTED	
AREAS CHECKED	TEMPLATE	
	AREAS CHECKED	



STAGE	1	1A	2	2A	3	UNIT
CUT	48	0	190	0	0	SQ FT
FILL	16	0	11	0	0	SQ FT
UNDERCUT	0	0	0	0	0	SQ FT



USER NAME = nreynolds	DESIGNED - TKLUEGEL	REVISED -
PLOT SCALE = 20,0000' / in.	DRAWN - NREYNOLDS	REVISED -
PLOT DATE = 2/8/2022	CHECKED - POBRIEN	REVISED -
	DATE - 02/04/2022	REVISED -

**STATE OF ILLINOIS
DEPARTMENT OF TRANSPORTATION**

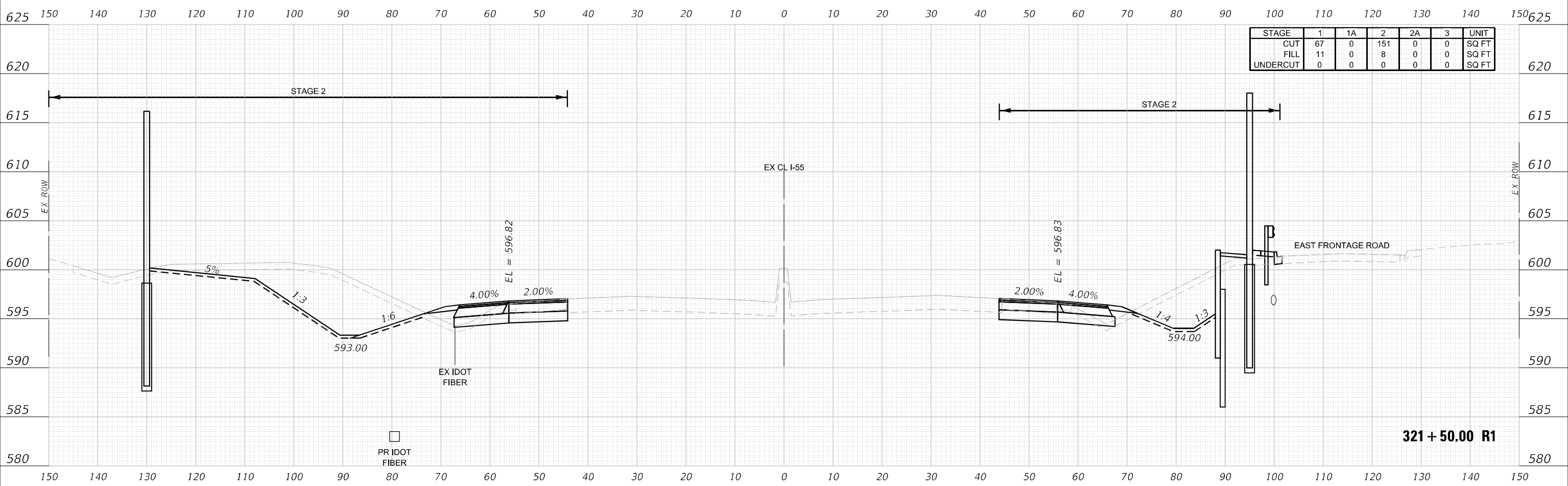
CROSS SECTIONS		
I-55		
SCALE: H 1:10:V1:5	SHEET 89 OF 404 SHEETS	STA. 320+50.00 R1 TO STA. 321+00.00 R1

F.A. RTE. *	SECTION 2018-075-R	COUNTY WILL	TOTAL SHEETS 1510	SHEET NO. 1195
			CONTRACT NO. 62H12	
FAI 55, FAP 338			ILLINOIS FED. AID PROJECT	

FINAL SURVEY NO.	SURVEYED	DATE
NOTE BOOK	PLOTTED	
	TEMPLATE	
	AREAS CHECKED	

ORIGINAL SURVEY NO.	SURVEYED	DATE
NOTE BOOK	PLOTTED	
	TEMPLATE	
	AREAS CHECKED	

MODEL: 251-00 to 332-00
 FILE NAME: \\benesch-pjw\benesch\proj\2018-075-R1\2018-075-R1\CrossSections\I-55.dgn



STAGE	1	1A	2	2A	3	UNIT
CUT	67	0	151	0	0	SQ FT
FILL	11	0	8	0	0	SQ FT
UNDERCUT	0	0	0	0	0	SQ FT

321 + 50.00 R1



USER NAME = nReynolds	DESIGNED - TKLUEGEL	REVISED -
	DRAWN - NREYNOLDS	REVISED -
PLOT SCALE = 20,0000 * / in.	CHECKED - POBRIEN	REVISED -
PLOT DATE = 2/8/2022	DATE - 02/04/2022	REVISED -

**STATE OF ILLINOIS
DEPARTMENT OF TRANSPORTATION**

**CROSS SECTIONS
I-55**

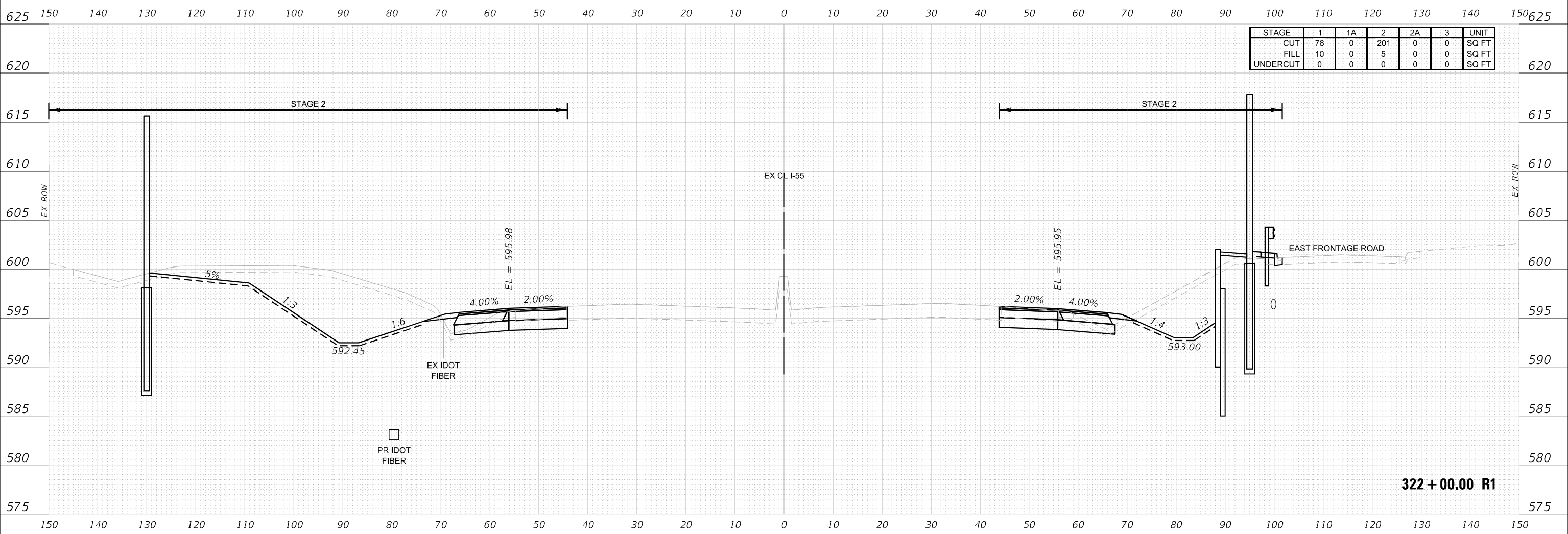
SCALE: H 1:10; V 1:5 SHEET 90 OF 404 SHEETS STA. 321+50.00 R1 TO STA. 321+50.00 R1

F.A. RTE.	SECTION	COUNTY	TOTAL SHEETS	SHEET NO.
*	2018-075-R	WILL	1510	1196
CONTRACT NO. 62H12				
FAI 55, FAP 338	ILLINOIS	FED. AID PROJECT		

FINAL SURVEY NO.	SURVEYED	DATE
NOTE BOOK	PLOTTED	
	TEMPLATE	
	AREAS CHECKED	

ORIGINAL SURVEY NO.	SURVEYED	DATE
NOTE BOOK	PLOTTED	
	TEMPLATE	
	AREAS CHECKED	

MODEL: 251-00 to 332-00
 FILE NAME: \\benesch-pjw\benesch\proj\2018-075-R1\Cross Sections\I-55-CrossSections_L55.dgn



USER NAME = nReynolds	DESIGNED - TKLUEGEL	REVISED -
	DRAWN - NREYNOLDS	REVISED -
PLOT SCALE = 20,0000 * / in.	CHECKED - POBRIEN	REVISED -
PLOT DATE = 2/8/2022	DATE - 02/04/2022	REVISED -

**STATE OF ILLINOIS
DEPARTMENT OF TRANSPORTATION**

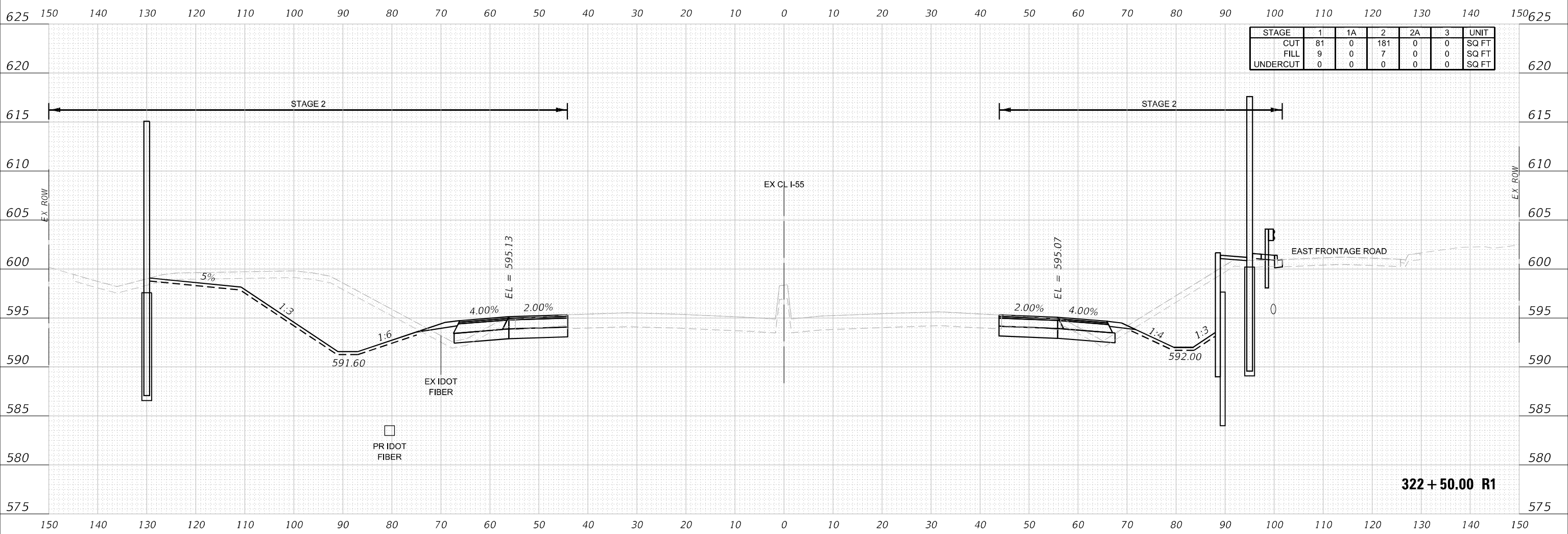
CROSS SECTIONS			
I-55			
SCALE: H 1:10:V1:5	SHEET 91	OF 404 SHEETS	STA. 322+00.00 R1 TO STA. 322+00.00 R1

F.A. RTE.	SECTION	COUNTY	TOTAL SHEETS	SHEET NO.
*	2018-075-R	WILL	1510	1197
CONTRACT NO. 62H12				
FAI 55, FAP 338	ILLINOIS	FED. AID PROJECT		

FINAL SURVEY NO.	SURVEYED	DATE
NOTE BOOK	PLOTTED	
	TEMPLATE	
	AREAS CHECKED	

ORIGINAL SURVEY NO.	SURVEYED	DATE
NOTE BOOK	PLOTTED	
	TEMPLATE	
	AREAS CHECKED	

MODEL: 251-00 to 332-00
 FILE NAME: \\benesch-pjw\benesch\proj\2018-075-R1\2018-075-R1\CrossSections\I-55.dgn



STAGE	1	1A	2	2A	3	UNIT
CUT	81	0	181	0	0	SQ FT
FILL	9	0	7	0	0	SQ FT
UNDERCUT	0	0	0	0	0	SQ FT



USER NAME = nReynolds	DESIGNED - TKLUEGEL	REVISED -
PLOT SCALE = 20,0000 * / in.	DRAWN - NREYNOLDS	REVISED -
PLOT DATE = 2/8/2022	CHECKED - POBRIEN	REVISED -
	DATE - 02/04/2022	REVISED -

**STATE OF ILLINOIS
 DEPARTMENT OF TRANSPORTATION**

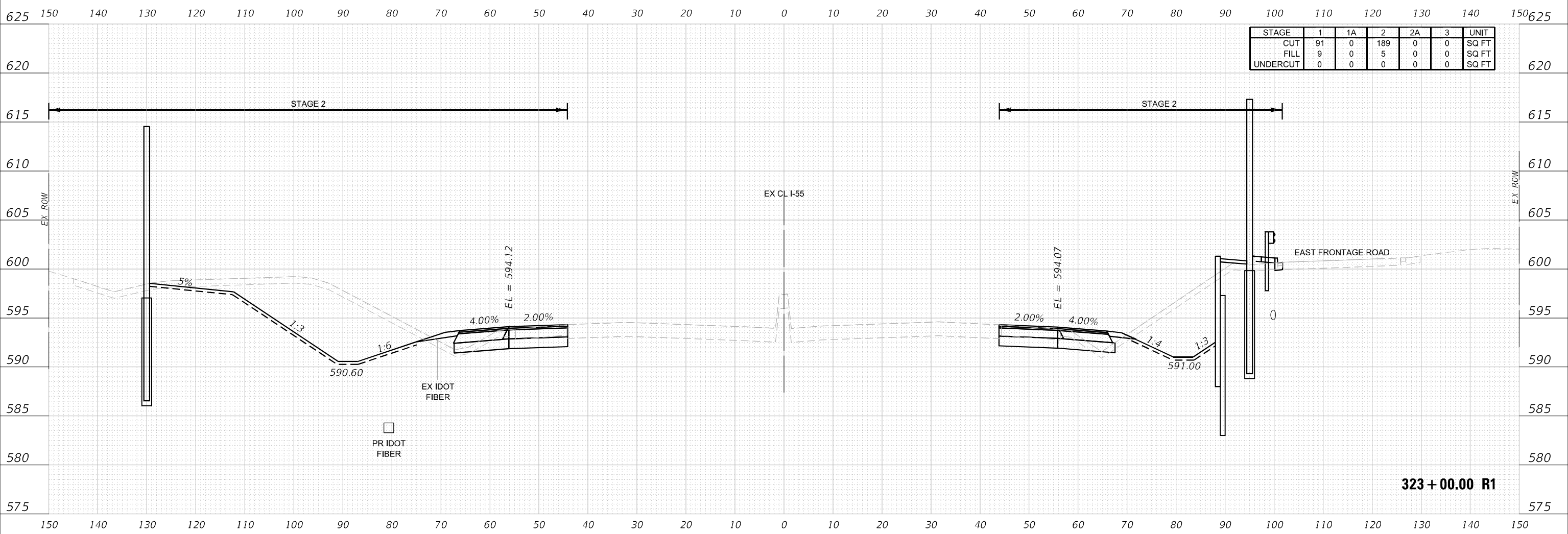
CROSS SECTIONS			
I-55			
SCALE: H 1:10:V1:5	SHEET 92	OF 404 SHEETS	STA. 322+50.00 R1 TO STA. 322+50.00 R1

F.A. RTE.	SECTION	COUNTY	TOTAL SHEETS	SHEET NO.
*	2018-075-R	WILL	1510	1198
CONTRACT NO. 62H12				
FAI 55, FAP 338	ILLINOIS	FED. AID PROJECT		

FINAL SURVEY NO.	SURVEYED	DATE
NOTE BOOK	PLOTTED	
	TEMPLATE	
	AREAS CHECKED	

ORIGINAL SURVEY NO.	SURVEYED	DATE
NOTE BOOK	PLOTTED	
	TEMPLATE	
	AREAS CHECKED	

MODEL: 251-00 to 332-00
 FILE NAME: \\benesch-pjw\benesch\proj\2018-075-R\2018-075-R\CrossSections\155.dgn



STAGE	1	1A	2	2A	3	UNIT
CUT	91	0	189	0	0	SQ FT
FILL	9	0	5	0	0	SQ FT
UNDERCUT	0	0	0	0	0	SQ FT

323 + 00.00 R1



USER NAME = nReynolds	DESIGNED - TKLUEGEL	REVISED -
	DRAWN - NREYNOLDS	REVISED -
PLOT SCALE = 20,0000 * / in.	CHECKED - POBRIEN	REVISED -
PLOT DATE = 2/8/2022	DATE - 02/04/2022	REVISED -

STATE OF ILLINOIS
 DEPARTMENT OF TRANSPORTATION

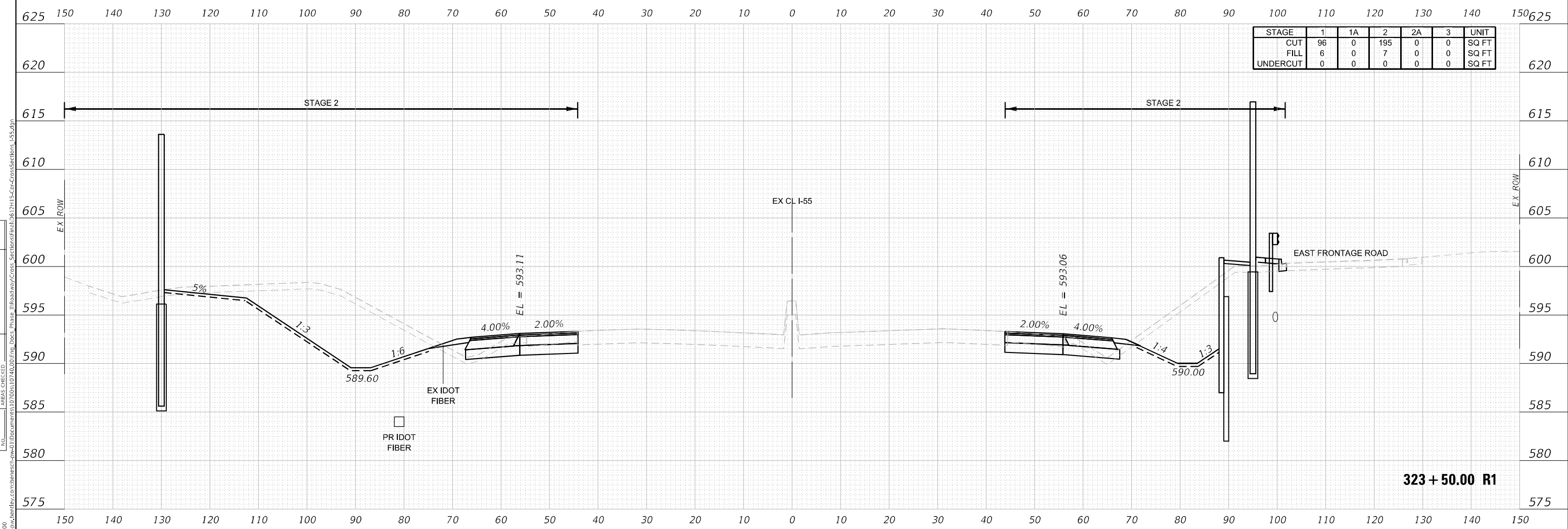
CROSS SECTIONS
 I-55

SCALE: H 1:10; V 1:5 SHEET 93 OF 404 SHEETS STA. 323+00.00 R1 TO STA. 323+00.00 R1

F.A. RTE.	SECTION	COUNTY	TOTAL SHEETS	SHEET NO.
*	2018-075-R	WILL	1510	1199
CONTRACT NO. 62H12				
FAI 55, FAP 338	ILLINOIS	FED. AID PROJECT		

FINAL SURVEY NO.	SURVEYED	DATE
NOTE BOOK	PLOTTED	
	TEMPLATE	
	AREAS CHECKED	

ORIGINAL SURVEY NO.	SURVEYED	DATE
NOTE BOOK	PLOTTED	
	TEMPLATE	
	AREAS CHECKED	



MODEL: 251-00 to 332-00
 FILE NAME: \\benesch-pjw\benesch\proj\2018-075-R\Drawings\Cross Sections\I-55\I-55-CrossSections_L55.dgn

USER NAME = nReynolds	DESIGNED - TKLUEGEL	REVISED -
PLOT SCALE = 20,0000 * / in.	DRAWN - NREYNOLDS	REVISED -
PLOT DATE = 2/8/2022	CHECKED - POBRIEN	REVISED -
	DATE - 02/04/2022	REVISED -

**STATE OF ILLINOIS
DEPARTMENT OF TRANSPORTATION**

CROSS SECTIONS			
I-55			
SCALE: H 1:10:V1:5	SHEET 94	OF 404 SHEETS	STA. 323+50.00 R1 TO STA. 323+50.00 R1

F.A. RTE.	SECTION	COUNTY	TOTAL SHEETS	SHEET NO.
*	2018-075-R	WILL	1510	1200
CONTRACT NO. 62H12				
FAP 55, FAP 338	ILLINOIS	FED. AID PROJECT		