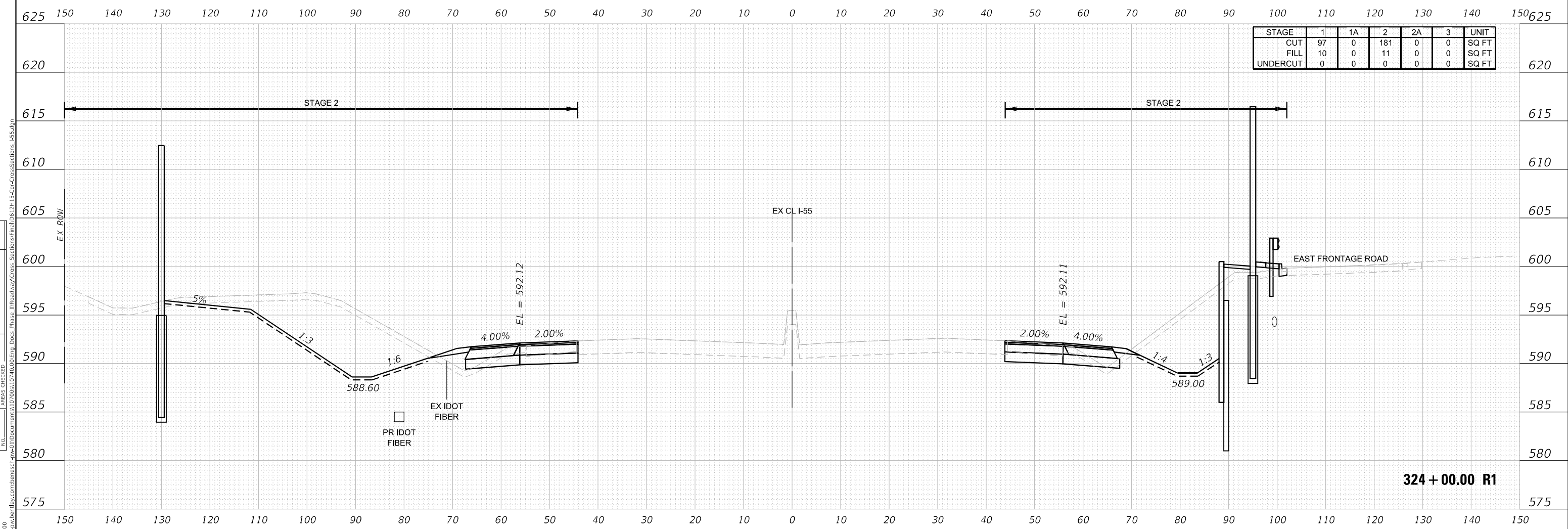


FINAL SURVEY NO.	SURVEYED	DATE
NOTE BOOK	PLOTTED	
	TEMPLATE	
	AREAS CHECKED	

ORIGINAL SURVEY NO.	SURVEYED	DATE
	PLOTTED	
	TEMPLATE	
	AREAS CHECKED	



STAGE	1	1A	2	2A	3	UNIT
CUT	97	0	181	0	0	SQ FT
FILL	10	0	11	0	0	SQ FT
UNDERCUT	0	0	0	0	0	SQ FT



USER NAME = nReynolds	DESIGNED - TKLUEGEL	REVISED -
PLOT SCALE = 20,0000 * / in.	DRAWN - NREYNOLDS	REVISED -
PLOT DATE = 2/8/2022	CHECKED - POBRIEN	REVISED -
	DATE - 02/04/2022	REVISED -

**STATE OF ILLINOIS
DEPARTMENT OF TRANSPORTATION**

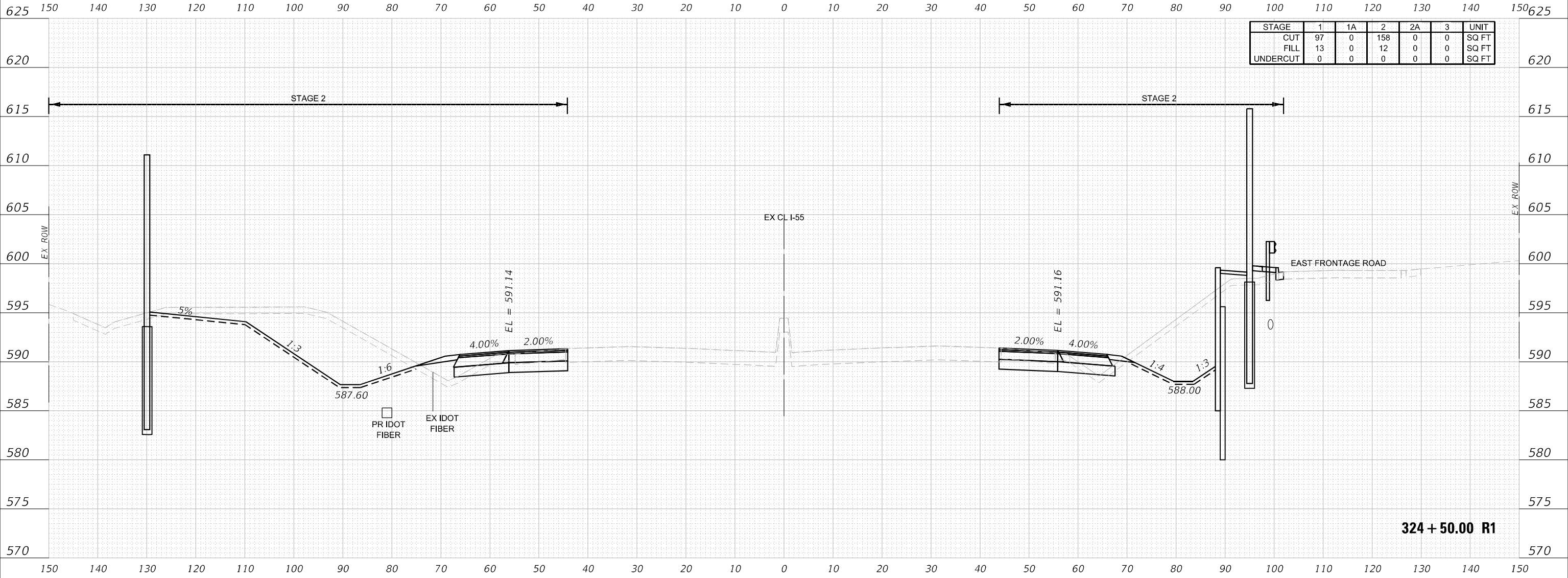
CROSS SECTIONS			
I-55			
SCALE: H 1:10: V 1:5	SHEET 95	OF 404 SHEETS	STA. 324+00.00 R1 TO STA. 324+00.00 R1

F.A. RTE.	SECTION	COUNTY	TOTAL SHEETS	SHEET NO.
*	2018-075-R	WILL	1510	1201
CONTRACT NO. 62H12				
FAI 55, FAP 338	ILLINOIS	FED. AID PROJECT		

FINAL SURVEY NO.	SURVEYED	DATE
NOTE BOOK	PLOTTED	
	TEMPLATE	
	AREAS CHECKED	

ORIGINAL SURVEY NO.	SURVEYED	DATE
	PLOTTED	
	TEMPLATE	
	AREAS CHECKED	

MODEL: 251-00 to 332-00
 FILE NAME: \\benesch-pjw\benesch\proj\2018-075-R1\2018-075-R1\CrossSections\155.dgn



STAGE	1	1A	2	2A	3	UNIT
CUT	97	0	158	0	0	SQ FT
FILL	13	0	12	0	0	SQ FT
UNDERCUT	0	0	0	0	0	SQ FT

324 + 50.00 R1



USER NAME = nReynolds	DESIGNED - TKLUEGEL	REVISED -
	DRAWN - NREYNOLDS	REVISED -
PLOT SCALE = 20,0000 * / in.	CHECKED - POBRIEN	REVISED -
PLOT DATE = 2/8/2022	DATE - 02/04/2022	REVISED -

STATE OF ILLINOIS
 DEPARTMENT OF TRANSPORTATION

CROSS SECTIONS
 I-55

SCALE: H 1:10; V 1:5 SHEET 96 OF 404 SHEETS STA. 324+50.00 R1 TO STA. 324+50.00 R1

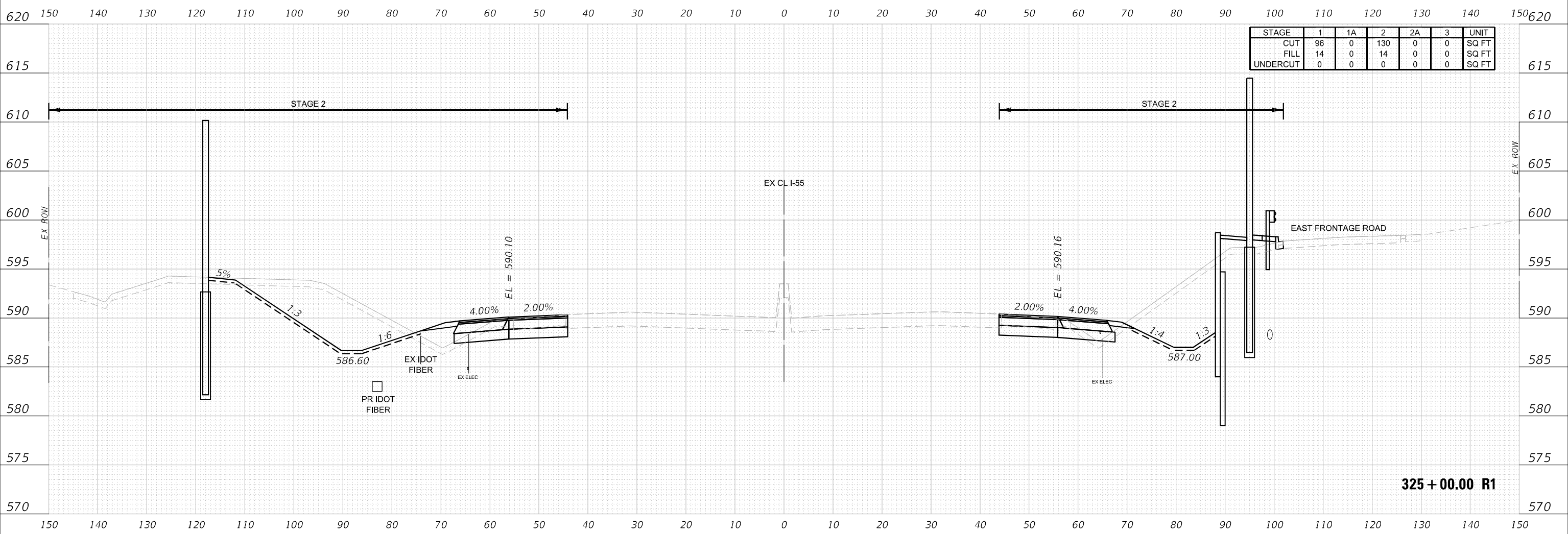
F.A. RTE.	SECTION	COUNTY	TOTAL SHEETS	SHEET NO.
*	2018-075-R	WILL	1510	1202
CONTRACT NO. 62H12				

ILLINOIS FED. AID PROJECT

FINAL SURVEY NO.	SURVEYED	DATE
NOTE BOOK	PLOTTED	
	TEMPLATE	
	AREAS CHECKED	

ORIGINAL SURVEY NO.	SURVEYED	DATE
NOTE BOOK	PLOTTED	
	TEMPLATE	
	AREAS CHECKED	

MODEL: 251-00 to 332-00
 FILE NAME: \\benesch-pw\benesch\proj\benesch\2018-075-R1\2018-075-R1\CrossSections\I-55.dgn



STAGE	1	1A	2	2A	3	UNIT
CUT	96	0	130	0	0	SQ FT
FILL	14	0	14	0	0	SQ FT
UNDERCUT	0	0	0	0	0	SQ FT

325 + 00.00 R1



USER NAME = nReynolds	DESIGNED - TKLUEGEL	REVISED -
	DRAWN - NREYNOLDS	REVISED -
PLOT SCALE = 20,0000 * / in.	CHECKED - POBRIEN	REVISED -
PLOT DATE = 2/8/2022	DATE - 02/04/2022	REVISED -

STATE OF ILLINOIS
 DEPARTMENT OF TRANSPORTATION

CROSS SECTIONS
 I-55

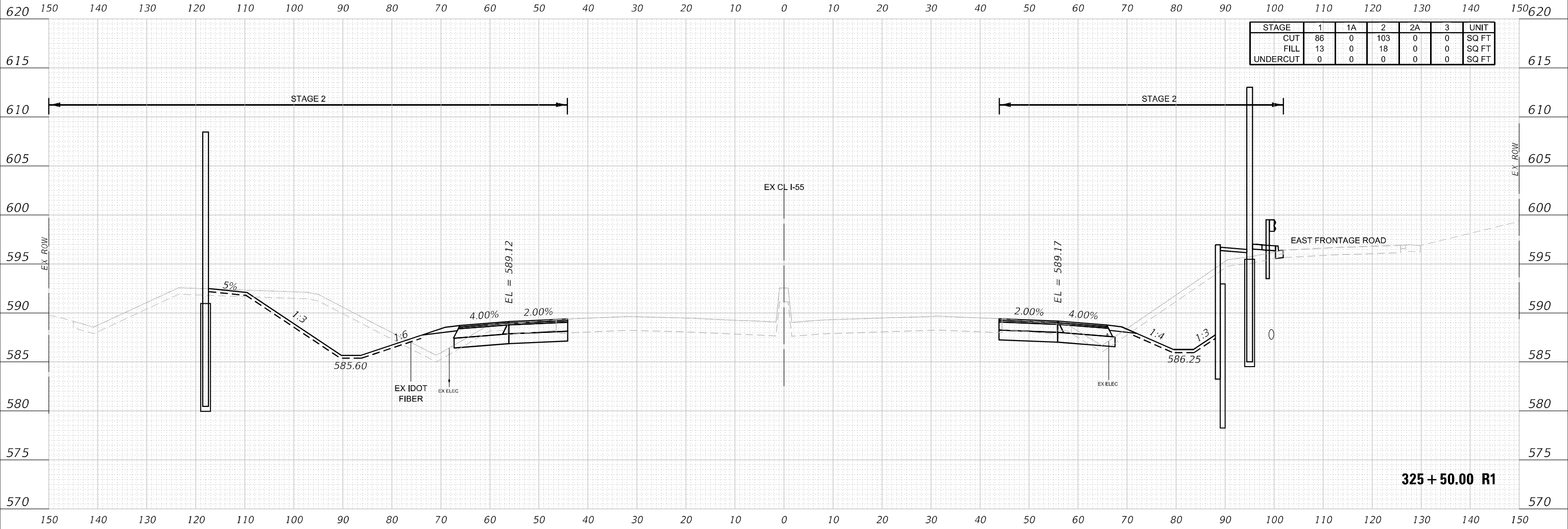
SCALE: H 1:10; V 1:5 SHEET 97 OF 404 SHEETS STA. 325+00.00 R1 TO STA. 325+00.00 R1

F.A. RTE.	SECTION	COUNTY	TOTAL SHEETS	SHEET NO.
*	2018-075-R	WILL	1510	1203
CONTRACT NO. 62H12				
FAI 55, FAP 338	ILLINOIS	FED. AID PROJECT		

FINAL SURVEY NO.	SURVEYED	DATE
NOTE BOOK	PLOTTED	
	TEMPLATE	
	AREAS CHECKED	

ORIGINAL SURVEY NO.	SURVEYED	DATE
	PLOTTED	
	TEMPLATE	
	AREAS CHECKED	

MODEL: 251-00 to 332-00
 FILE NAME: \\benesch-pw-bentley.com\benesch-ncd\Documents\1070510740\Eng_Docs_Phase II\Roadway\Cross_Sections\Final\325+50-CrossSections_L55.dgn



USER NAME = nReynolds	DESIGNED - TKLUEGEL	REVISED -
	DRAWN - NREYNOLDS	REVISED -
PLOT SCALE = 20,0000 * / in.	CHECKED - POBRIEN	REVISED -
PLOT DATE = 2/8/2022	DATE - 02/04/2022	REVISED -

**STATE OF ILLINOIS
DEPARTMENT OF TRANSPORTATION**

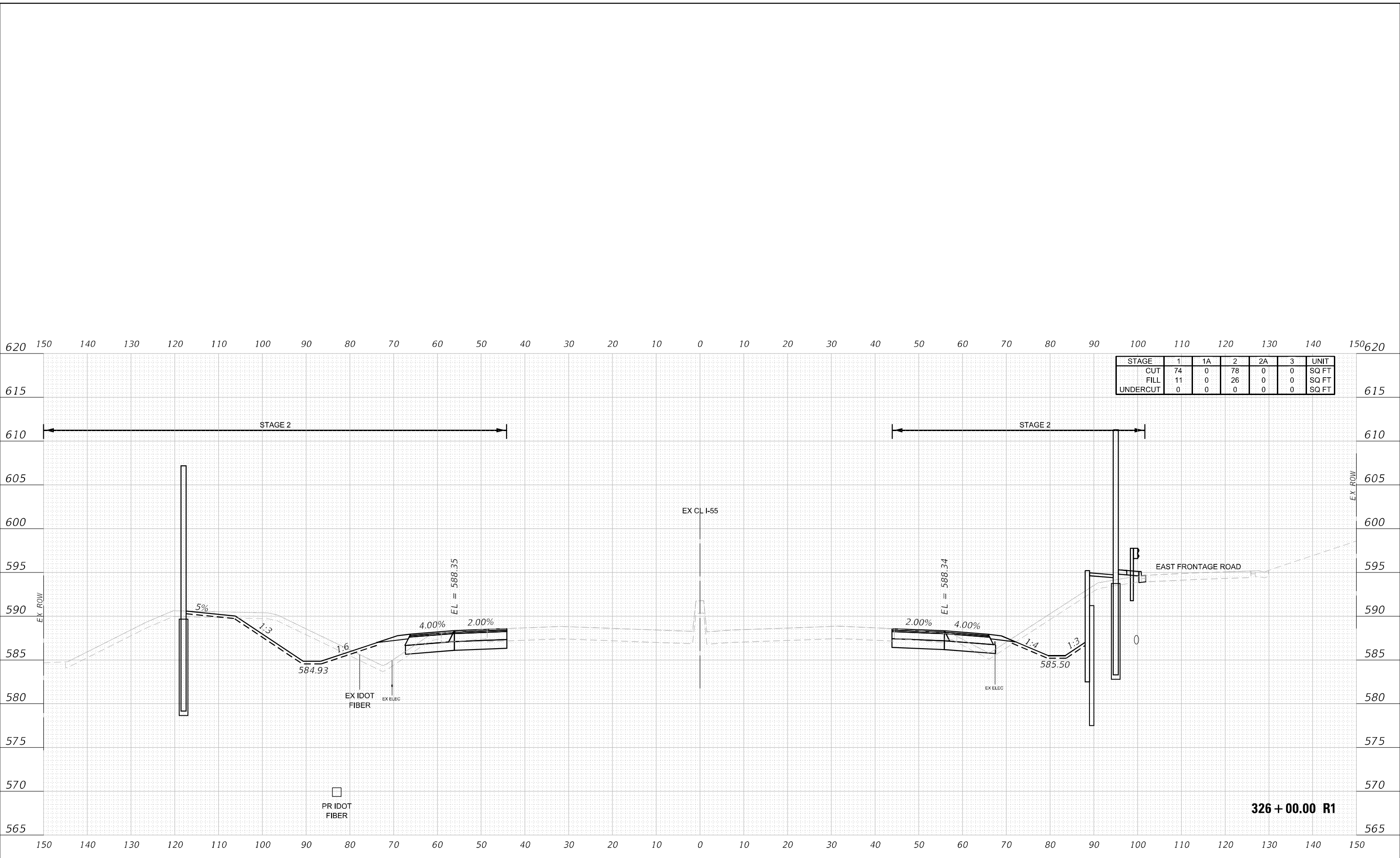
CROSS SECTIONS I-55			
SCALE: H 1:10:V1:5	SHEET 98	OF 404 SHEETS	STA. 325+50.00 R1 TO STA. 325+50.00 R1

F.A. RTE. *	SECTION 2018-075-R	COUNTY WILL	TOTAL SHEETS 1510	SHEET NO. 1204
CONTRACT NO. 62H12			ILLINOIS FED. AID PROJECT	

FINAL SURVEY NO.	SURVEYED	DATE
NOTE BOOK	PLOTTED	
	TEMPLATE	
	AREAS CHECKED	

ORIGINAL SURVEY NO.	SURVEYED	DATE
	PLOTTED	
	TEMPLATE	
	AREAS CHECKED	

MODEL: 251-00 to 332-00
 FILE NAME: \\benesch-pw-bentley.com\benesch\mcd\Documents\10700510740\00\Eng_Doc\Phase_III\Roadway\Cross_Sections\Final\10700510740-CrossSections_L55.dgn



STAGE	1	1A	2	2A	3	UNIT
CUT	74	0	78	0	0	SQ FT
FILL	11	0	26	0	0	SQ FT
UNDERCUT	0	0	0	0	0	SQ FT



USER NAME = nReynolds	DESIGNED - TKLUEGEL	REVISED -
	DRAWN - NREYNOLDS	REVISED -
PLOT SCALE = 20,0000 * / in.	CHECKED - POBRIEN	REVISED -
PLOT DATE = 2/8/2022	DATE - 02/04/2022	REVISED -

**STATE OF ILLINOIS
 DEPARTMENT OF TRANSPORTATION**

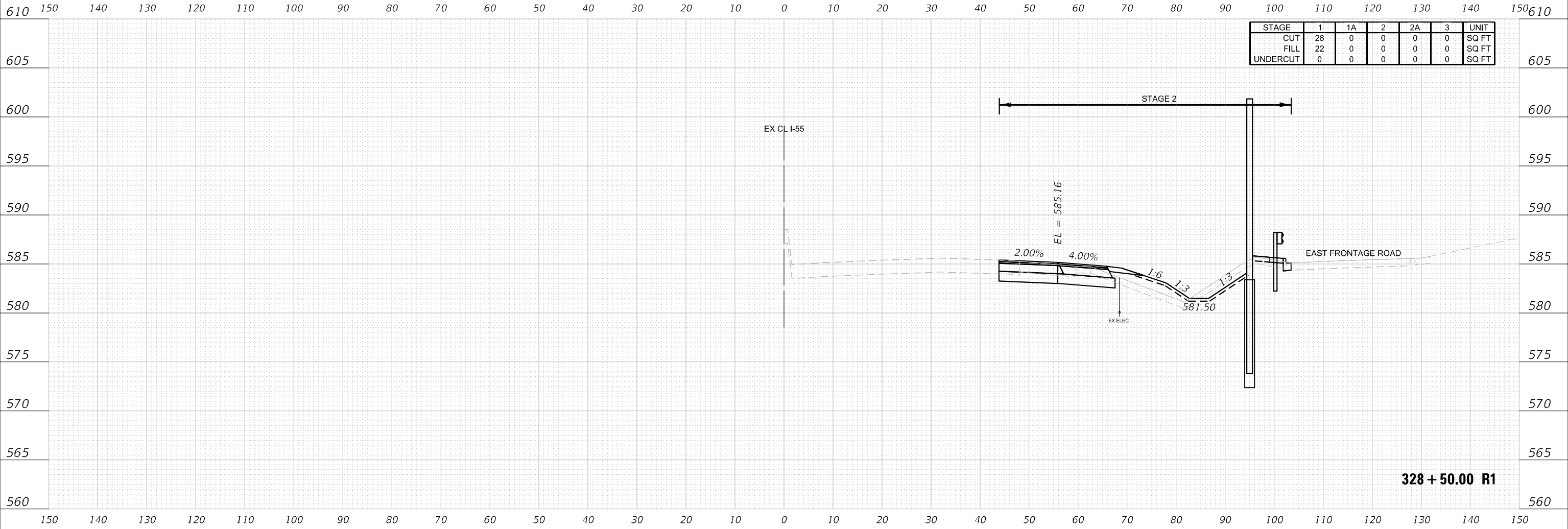
CROSS SECTIONS		
I-55		
SCALE: H 1:10:V1:5	SHEET 99 OF 404 SHEETS	STA. 326+00.00 R1 TO STA. 326+00.00 R1

F.A. RTE.	SECTION	COUNTY	TOTAL SHEETS	SHEET NO.
*	2018-075-R	WILL	1510	1205
CONTRACT NO. 62H12				
FAI 55, FAP 338	ILLINOIS	FED. AID PROJECT		

FINAL SURVEY NO.	SURVEYED	BY	DATE
NOTE BOOK	PLOTTED		
AREAS CHECKED	TEMPLATE		
	AREAS CHECKED		

ORIGINAL SURVEY NO.	SURVEYED	BY	DATE
NOTE BOOK	PLOTTED		
AREAS CHECKED	TEMPLATE		
	AREAS CHECKED		

MODEL: 251-00 to 332-00
 FILE NAME: \\benesch-pjw\benesch-ncd\Documents\1070051074000\Eng_Doc_Phase_III\Roadway\Cross_Section\Final\1070051074000-CrossSections_L55.dgn



USER NAME = nreynolds	DESIGNED - TKLUEGEL	REVISED -
	DRAWN - NREYNOLDS	REVISED -
PLOT SCALE = 20,0000 * / in.	CHECKED - POBRIEN	REVISED -
PLOT DATE = 2/8/2022	DATE - 02/04/2022	REVISED -

**STATE OF ILLINOIS
DEPARTMENT OF TRANSPORTATION**

CROSS SECTIONS		
I-55		
SCALE: H 1:10:V1:5	SHEET 103 OF 404 SHEETS	STA. 328+50.00 R1 TO STA. 328+50.00 R1

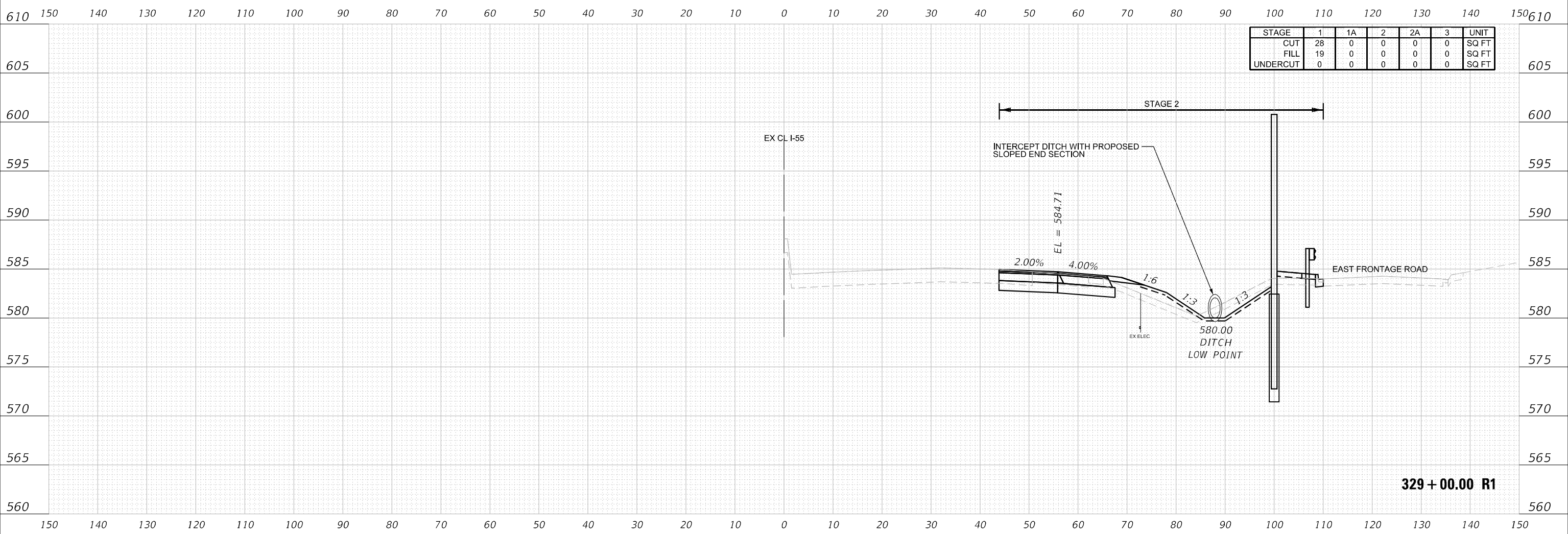
F.A. RTE.	SECTION	COUNTY	TOTAL SHEETS	SHEET NO.
*	2018-075-R	WILL	1510	1209
CONTRACT NO. 62H12				
FAI 55, FAP 338	ILLINOIS	FED. AID PROJECT		

328 + 50.00 R1

FINAL SURVEY NO.	SURVEYED	DATE
NOTE BOOK	PLOTTED	
	TEMPLATE	
	AREAS CHECKED	

ORIGINAL SURVEY NO.	SURVEYED	DATE
NOTE BOOK	PLOTTED	
	TEMPLATE	
	AREAS CHECKED	

MODEL: 251-00 to 332-00
 FILE NAME: \\benesch-pjw\benesch\proj\benesch\2018-075-R1\2018-075-R1\CrossSections_L55.dgn



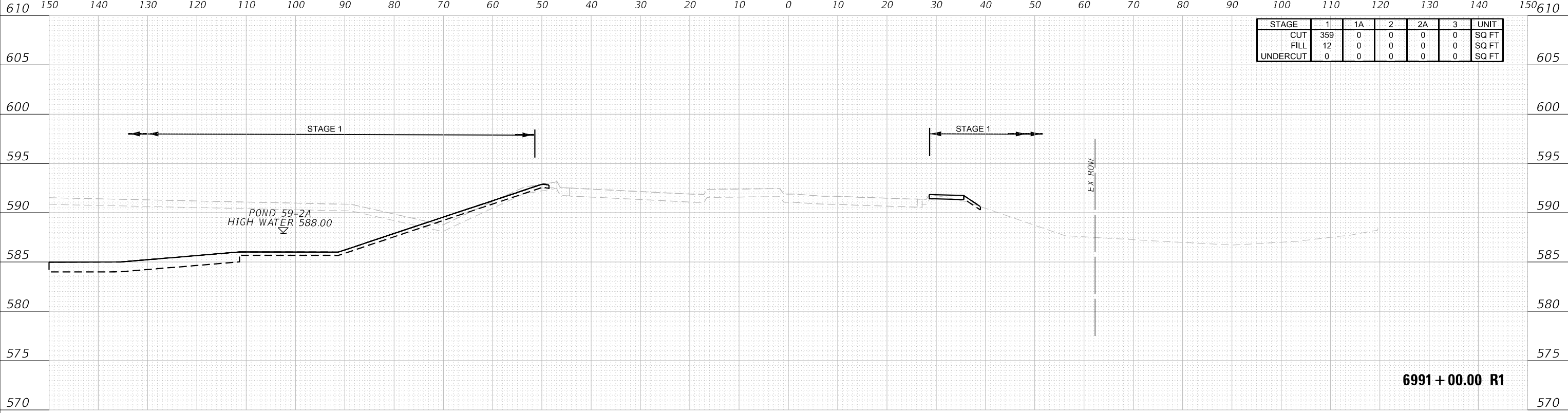
USER NAME = nReynolds	DESIGNED - TKLUEGEL	REVISED -
	DRAWN - NREYNOLDS	REVISED -
PLOT SCALE = 20,0000 * / in.	CHECKED - POBRIEN	REVISED -
PLOT DATE = 2/8/2022	DATE - 02/04/2022	REVISED -

**STATE OF ILLINOIS
DEPARTMENT OF TRANSPORTATION**

CROSS SECTIONS		
I-55		
SCALE: H 1:10:V1:5	SHEET 104 OF 404 SHEETS	STA. 329+00.00 R1 TO STA. 329+00.00 R1

F.A. RTE.	SECTION	COUNTY	TOTAL SHEETS	SHEET NO.
*	2018-075-R	WILL	1510	1210
CONTRACT NO. 62H12				
ILLINOIS	FED. AID PROJECT			

DATE	
BY	
FINAL SURVEY	SURVEYED
NOTE BOOK	PLOTTED
NO.	AREAS CHECKED



DATE	
BY	
ORIGINAL SURVEY	SURVEYED
NOTE BOOK	PLOTTED
NO.	AREAS CHECKED



MODEL: 6990+50-03B-04.66
 FILE NAME: D:\Benesch\p2\benesch\mtd\Documents\6990+50\1D740\00\Eng_Doc\Phase 1\Roadway\Cross Sections\Final\1D740\1D5-Cap-CrossSections_L1956.dgn



USER NAME = nReynolds	DESIGNED - TKLUEGEL	REVISED -
	DRAWN - NREYNOLDS	REVISED -
PLOT SCALE = 20,0000 * / in.	CHECKED - POBRIEN	REVISED -
PLOT DATE = 2/8/2022	DATE - 02/04/2022	REVISED -

**STATE OF ILLINOIS
DEPARTMENT OF TRANSPORTATION**

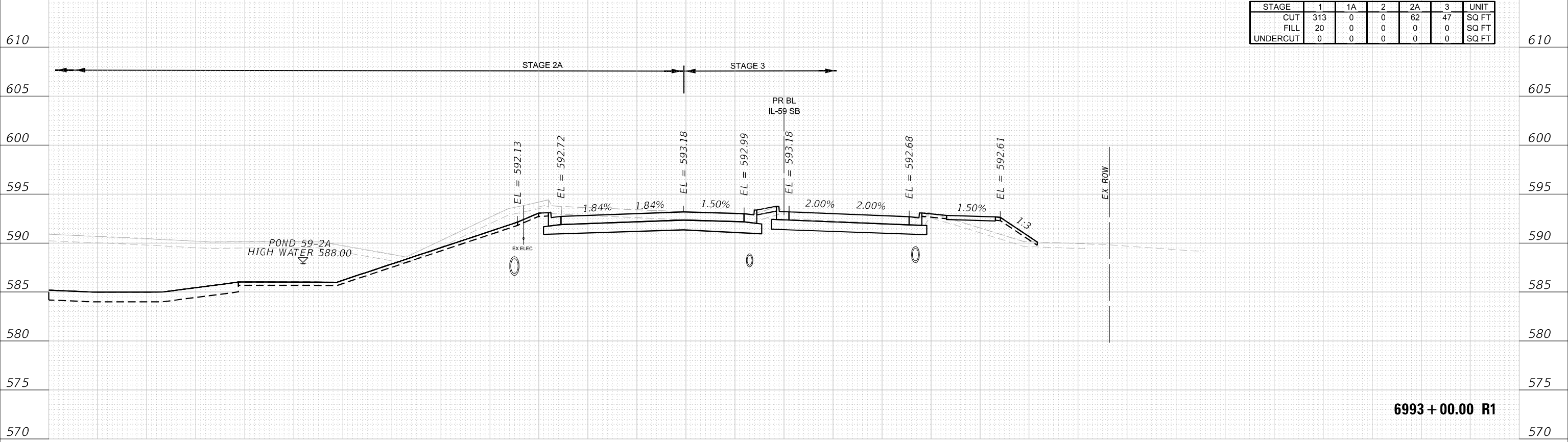
CROSS SECTIONS IL ROUTE 59 SB			
SCALE: H 1:10; V 1:5	SHEET 105	OF 404 SHEETS	STA. 6990+50.00 R1 TO STA. 6991+00.00 R1

F.A. RTE.	SECTION	COUNTY	TOTAL SHEETS	SHEET NO.
*	2018-075-R	WILL	1510	1211
			CONTRACT NO. 62H12	
RAI 55, FAP 338	ILLINOIS	FED. AID PROJECT		

615 150 140 130 120 110 100 90 80 70 60 50 40 30 20 10 0 10 20 30 40 50 60 70 80 90 100 110 120 130 140 150 615

STAGE	1	1A	2	2A	3	UNIT
CUT	313	0	0	62	47	SQ FT
FILL	20	0	0	0	0	SQ FT
UNDERCUT	0	0	0	0	0	SQ FT

DATE	
BY	
FINAL SURVEY	
NO. _____	
SURVEYED	
PLOTTED	
TEMPLATE	
AREAS CHECKED	



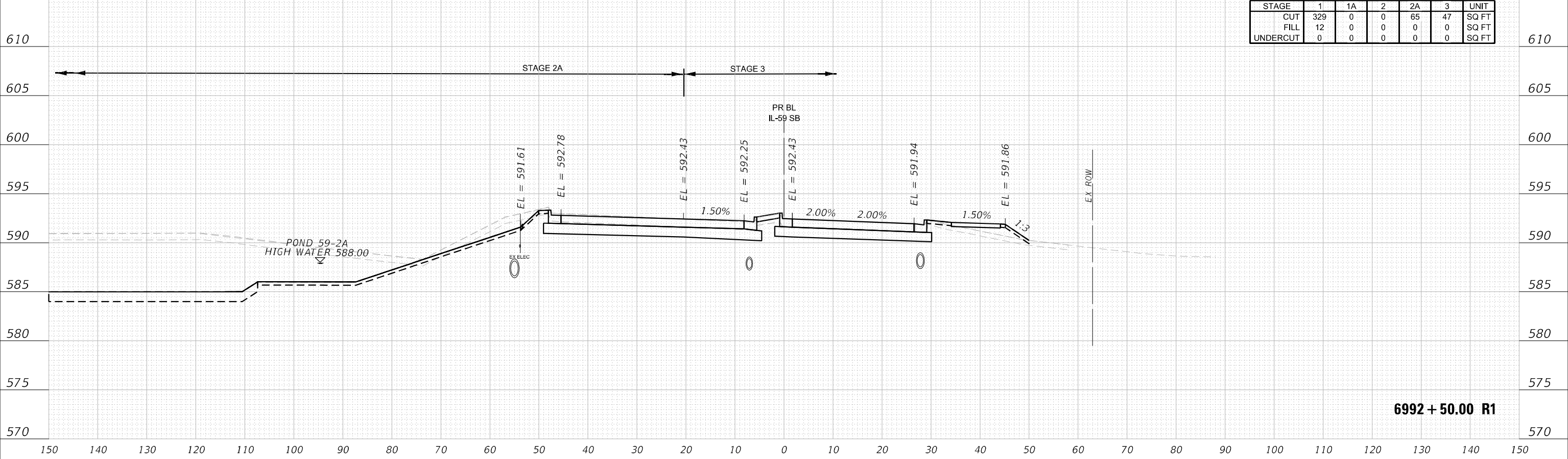
6993 + 00.00 R1

150 140 130 120 110 100 90 80 70 60 50 40 30 20 10 0 10 20 30 40 50 60 70 80 90 100 110 120 130 140 150

615 150 140 130 120 110 100 90 80 70 60 50 40 30 20 10 0 10 20 30 40 50 60 70 80 90 100 110 120 130 140 150 615

STAGE	1	1A	2	2A	3	UNIT
CUT	329	0	0	65	47	SQ FT
FILL	12	0	0	0	0	SQ FT
UNDERCUT	0	0	0	0	0	SQ FT

DATE	
BY	
ORIGINAL SURVEY	
NO. _____	
SURVEYED	
PLOTTED	
TEMPLATE	
AREAS CHECKED	



6992 + 50.00 R1

150 140 130 120 110 100 90 80 70 60 50 40 30 20 10 0 10 20 30 40 50 60 70 80 90 100 110 120 130 140 150



USER NAME = nReynolds	DESIGNED - TKLUEGEL	REVISED -
	DRAWN - NREYNOLDS	REVISED -
PLOT SCALE = 20,0000' / in.	CHECKED - POBRIEN	REVISED -
PLOT DATE = 2/8/2022	DATE - 02/04/2022	REVISED -

STATE OF ILLINOIS
DEPARTMENT OF TRANSPORTATION

CROSS SECTIONS
IL ROUTE 59 SB

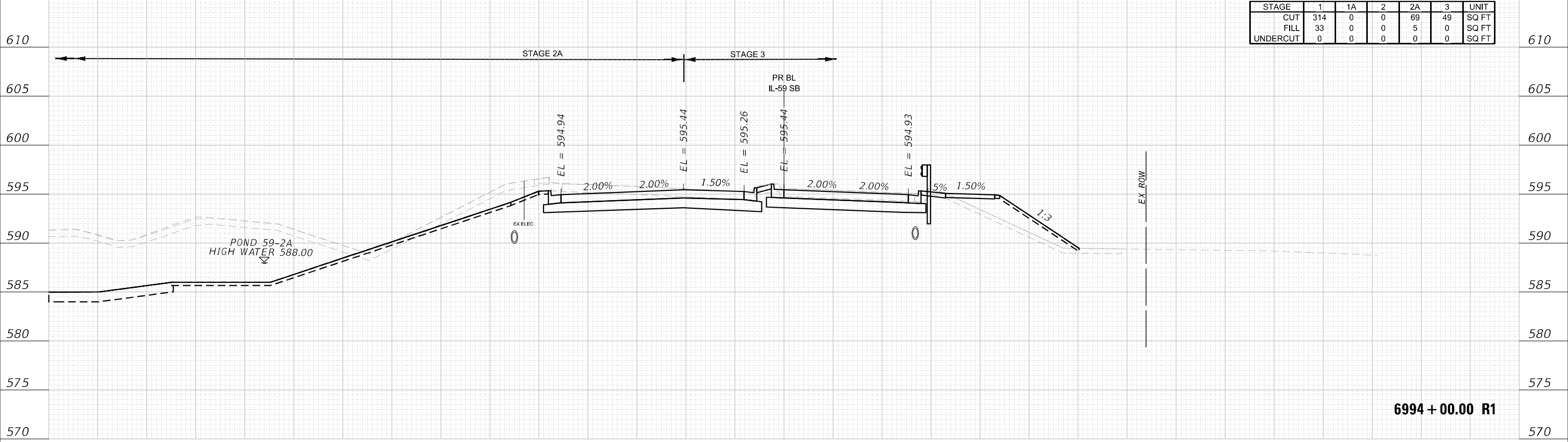
F.A. RTE.	SECTION	COUNTY	TOTAL SHEETS	SHEET NO.
*	2018-075-R	WILL	1510	1213
			CONTRACT NO. 62H12	

MODEL: 6990+50-703B-04_66
FILE NAME: D:\benesch\p2\benesch\mcd\Documents\1070510740\00\Eng_Doc\Phase_III\Roadway\Cross_Sections\Final\10712H15-Cap-CrossSections_L1995B.dgn

615 150 140 130 120 110 100 90 80 70 60 50 40 30 20 10 0 10 20 30 40 50 60 70 80 90 100 110 120 130 140 150 615

STAGE	1	1A	2	2A	3	UNIT
CUT	314	0	0	69	49	SQ FT
FILL	33	0	0	5	0	SQ FT
UNDERCUT	0	0	0	0	0	SQ FT

DATE	
BY	
FINAL SURVEY	
NO. 1	
NO. 2	
NO. 3	
NO. 4	
NO. 5	
NO. 6	
NO. 7	
NO. 8	
NO. 9	
NO. 10	
NO. 11	
NO. 12	
NO. 13	
NO. 14	
NO. 15	
NO. 16	
NO. 17	
NO. 18	
NO. 19	
NO. 20	
NO. 21	
NO. 22	
NO. 23	
NO. 24	
NO. 25	
NO. 26	
NO. 27	
NO. 28	
NO. 29	
NO. 30	
NO. 31	
NO. 32	
NO. 33	
NO. 34	
NO. 35	
NO. 36	
NO. 37	
NO. 38	
NO. 39	
NO. 40	
NO. 41	
NO. 42	
NO. 43	
NO. 44	
NO. 45	
NO. 46	
NO. 47	
NO. 48	
NO. 49	
NO. 50	
NO. 51	
NO. 52	
NO. 53	
NO. 54	
NO. 55	
NO. 56	
NO. 57	
NO. 58	
NO. 59	
NO. 60	
NO. 61	
NO. 62	
NO. 63	
NO. 64	
NO. 65	
NO. 66	
NO. 67	
NO. 68	
NO. 69	
NO. 70	
NO. 71	
NO. 72	
NO. 73	
NO. 74	
NO. 75	
NO. 76	
NO. 77	
NO. 78	
NO. 79	
NO. 80	
NO. 81	
NO. 82	
NO. 83	
NO. 84	
NO. 85	
NO. 86	
NO. 87	
NO. 88	
NO. 89	
NO. 90	
NO. 91	
NO. 92	
NO. 93	
NO. 94	
NO. 95	
NO. 96	
NO. 97	
NO. 98	
NO. 99	
NO. 100	
NO. 101	
NO. 102	
NO. 103	
NO. 104	
NO. 105	
NO. 106	
NO. 107	
NO. 108	
NO. 109	
NO. 110	
NO. 111	
NO. 112	
NO. 113	
NO. 114	
NO. 115	
NO. 116	
NO. 117	
NO. 118	
NO. 119	
NO. 120	
NO. 121	
NO. 122	
NO. 123	
NO. 124	
NO. 125	
NO. 126	
NO. 127	
NO. 128	
NO. 129	
NO. 130	
NO. 131	
NO. 132	
NO. 133	
NO. 134	
NO. 135	
NO. 136	
NO. 137	
NO. 138	
NO. 139	
NO. 140	
NO. 141	
NO. 142	
NO. 143	
NO. 144	
NO. 145	
NO. 146	
NO. 147	
NO. 148	
NO. 149	
NO. 150	

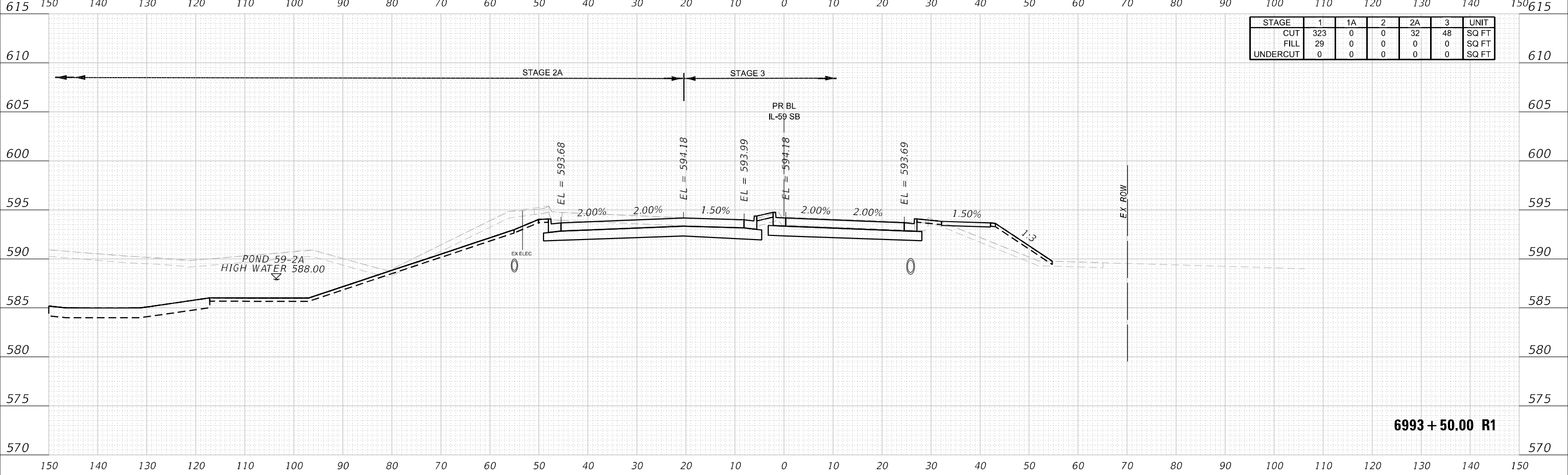


6994 + 00.00 R1

615 150 140 130 120 110 100 90 80 70 60 50 40 30 20 10 0 10 20 30 40 50 60 70 80 90 100 110 120 130 140 150 615

STAGE	1	1A	2	2A	3	UNIT
CUT	323	0	0	32	48	SQ FT
FILL	29	0	0	0	0	SQ FT
UNDERCUT	0	0	0	0	0	SQ FT

DATE	
BY	
ORIGINAL SURVEY	
NO. 1	
NO. 2	
NO. 3	
NO. 4	
NO. 5	
NO. 6	
NO. 7	
NO. 8	
NO. 9	
NO. 10	
NO. 11	
NO. 12	
NO. 13	
NO. 14	
NO. 15	
NO. 16	
NO. 17	
NO. 18	
NO. 19	
NO. 20	
NO. 21	
NO. 22	
NO. 23	
NO. 24	
NO. 25	
NO. 26	
NO. 27	
NO. 28	
NO. 29	
NO. 30	
NO. 31	
NO. 32	
NO. 33	
NO. 34	
NO. 35	
NO. 36	
NO. 37	
NO. 38	
NO. 39	
NO. 40	
NO. 41	
NO. 42	
NO. 43	
NO. 44	
NO. 45	
NO. 46	
NO. 47	
NO. 48	
NO. 49	
NO. 50	
NO. 51	
NO. 52	
NO. 53	
NO. 54	
NO. 55	
NO. 56	
NO. 57	
NO. 58	
NO. 59	
NO. 60	
NO. 61	
NO. 62	
NO. 63	
NO. 64	
NO. 65	
NO. 66	
NO. 67	
NO. 68	
NO. 69	
NO. 70	
NO. 71	
NO. 72	
NO. 73	
NO. 74	
NO. 75	
NO. 76	
NO. 77	
NO. 78	
NO. 79	
NO. 80	
NO. 81	
NO. 82	
NO. 83	
NO. 84	
NO. 85	
NO. 86	
NO. 87	
NO. 88	
NO. 89	
NO. 90	
NO. 91	
NO. 92	
NO. 93	
NO. 94	
NO. 95	
NO. 96	
NO. 97	
NO. 98	
NO. 99	
NO. 100	
NO. 101	
NO. 102	
NO. 103	
NO. 104	
NO. 105	
NO. 106	
NO. 107	
NO. 108	
NO. 109	
NO. 110	
NO. 111	
NO. 112	
NO. 113	
NO. 114	
NO. 115	
NO. 116	
NO. 117	
NO. 118	
NO. 119	
NO. 120	
NO. 121	
NO. 122	
NO. 123	
NO. 124	
NO. 125	
NO. 126	
NO. 127	
NO. 128	
NO. 129	
NO. 130	
NO. 131	
NO. 132	
NO. 133	
NO. 134	
NO. 135	
NO. 136	
NO. 137	
NO. 138	
NO. 139	
NO. 140	
NO. 141	
NO. 142	
NO. 143	
NO. 144	
NO. 145	
NO. 146	
NO. 147	
NO. 148	
NO. 149	
NO. 150	



6993 + 50.00 R1

615 150 140 130 120 110 100 90 80 70 60 50 40 30 20 10 0 10 20 30 40 50 60 70 80 90 100 110 120 130 140 150 615



USER NAME = nreynolds	DESIGNED - TKLUEGEL	REVISED -
	DRAWN - NREYNOLDS	REVISED -
PLOT SCALE = 20,000 * 1/ in.	CHECKED - POBRIEN	REVISED -
PLOT DATE = 2/8/2022	DATE - 02/04/2022	REVISED -

STATE OF ILLINOIS
DEPARTMENT OF TRANSPORTATION

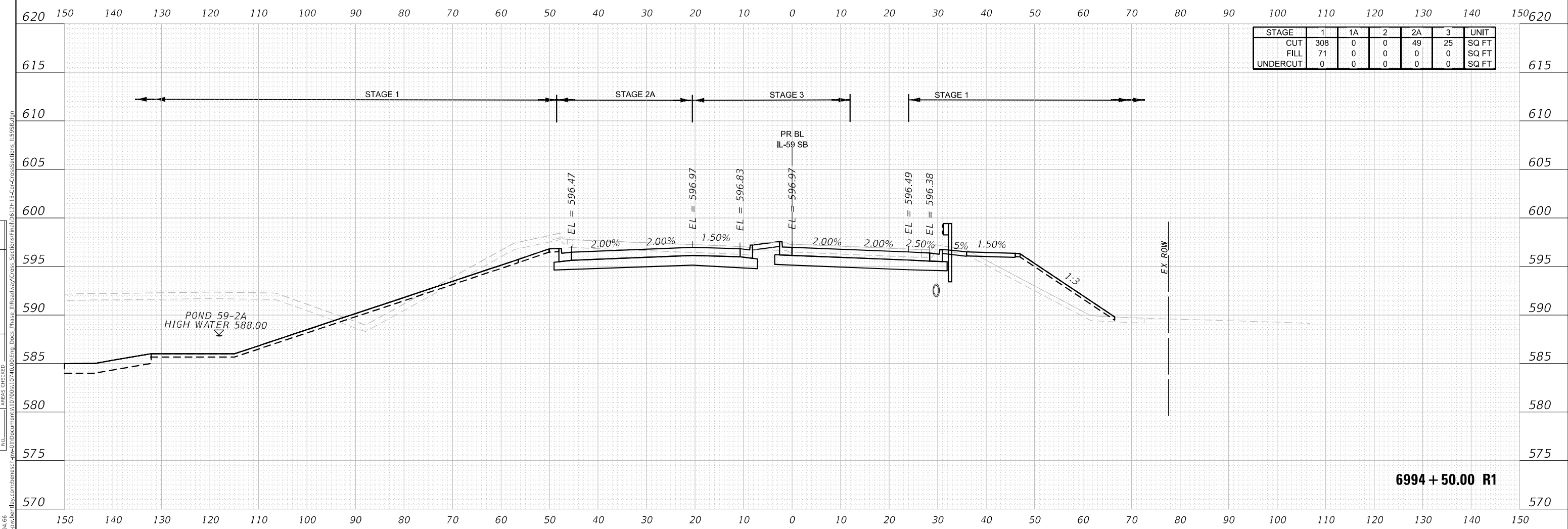
CROSS SECTIONS
IL ROUTE 59 SB
SCALE: H 1:10; V 1:5
SHEET 108 OF 404 SHEETS
STA. 6993+50.00 R1 TO STA. 6994+00.00 R1

F.A. RTE.	SECTION	COUNTY	TOTAL SHEETS	SHEET NO.
	2018-075-R	WILL	1510	1214
CONTRACT NO. 62H12				
RAI 55, FAP 338	ILLINOIS	FED. AID PROJECT		

MODEL: 6990+50-038-04_66
FILE NAME: D:\benesch\p2\benesch\mcd\Documents\1070051074000\Eng_Doc\Phase_III\Roadway\Cross_Sections\Final\107415-CrossSections_L1958.dgn

FINAL SURVEY NO.	SURVEYED	DATE
NOTE BOOK	PLOTTED	
AREAS CHECKED	TEMPLATE	
	AREAS CHECKED	

ORIGINAL SURVEY NO.	SURVEYED	DATE
NOTE BOOK	PLOTTED	
AREAS CHECKED	TEMPLATE	
	AREAS CHECKED	



MODEL: 6994+50-03B-04.dwg
 FILE NAME: D:\Benesch\2018\2018-07-5-R\62H12\Cross Sections\Final\62H12-Cross Sections_L195B.dwg



USER NAME	= nReynolds
PLOT SCALE	= 20,0000 * / in.
PLOT DATE	= 2/8/2022

DESIGNED	- TKLUEGEL	REVISED	-
DRAWN	- NREYNOLDS	REVISED	-
CHECKED	- POBRIEN	REVISED	-
DATE	- 02/04/2022	REVISED	-

**STATE OF ILLINOIS
DEPARTMENT OF TRANSPORTATION**

**CROSS SECTIONS
IL ROUTE 59 SB**

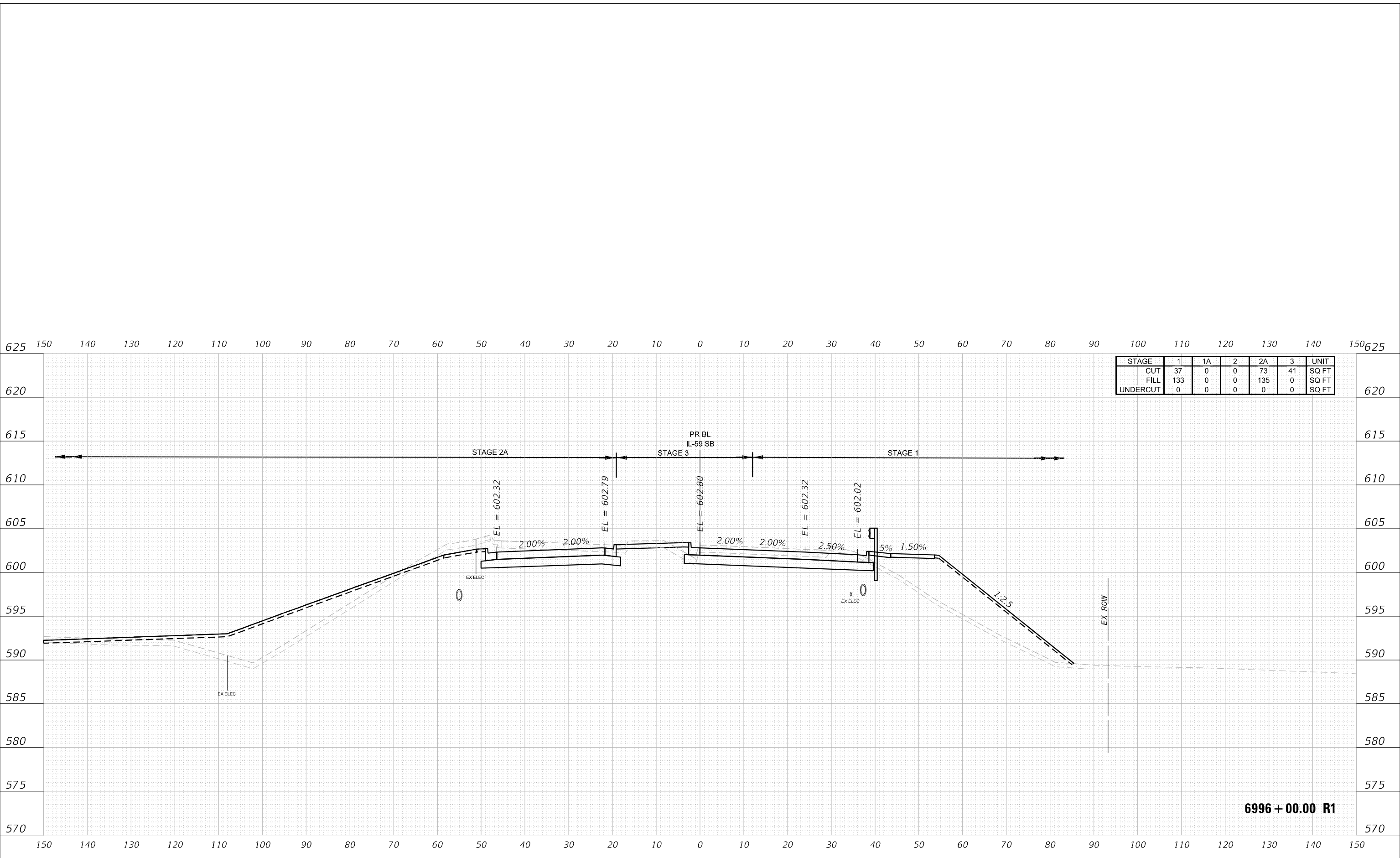
SCALE: H 1:10; V 1:5 SHEET 109 OF 404 SHEETS STA. 6994+50.00 R1 TO STA. 6994+50.00 R1

F.A. RTE.	SECTION	COUNTY	TOTAL SHEETS	SHEET NO.
*	2018-075-R	WILL	1510	1215
CONTRACT NO. 62H12				
ILLINOIS FED. AID PROJECT				

FINAL SURVEY NO.	SURVEYED	BY	DATE
NOTE BOOK	PLOTTED		
AREAS CHECKED	TEMPLATE		
	AREAS CHECKED		

ORIGINAL SURVEY NO.	SURVEYED	BY	DATE
NOTE BOOK	PLOTTED		
AREAS CHECKED	TEMPLATE		
	AREAS CHECKED		

MODEL: 6996+50-03B-04.dwg
 FILE NAME: D:\Benesch\2018\2018-07-15\625\CrossSections_IL95B.dwg



STAGE	1	1A	2	2A	3	UNIT
CUT	37	0	0	73	41	SQ FT
FILL	133	0	0	135	0	SQ FT
UNDERCUT	0	0	0	0	0	SQ FT

6996 + 00.00 R1



USER NAME = nReynolds	DESIGNED - TKLUEGEL	REVISED -
	DRAWN - NREYNOLDS	REVISED -
PLOT SCALE = 20,0000 * / in.	CHECKED - POBRIEN	REVISED -
PLOT DATE = 2/8/2022	DATE - 02/04/2022	REVISED -

STATE OF ILLINOIS
DEPARTMENT OF TRANSPORTATION

CROSS SECTIONS
IL ROUTE 59 SB

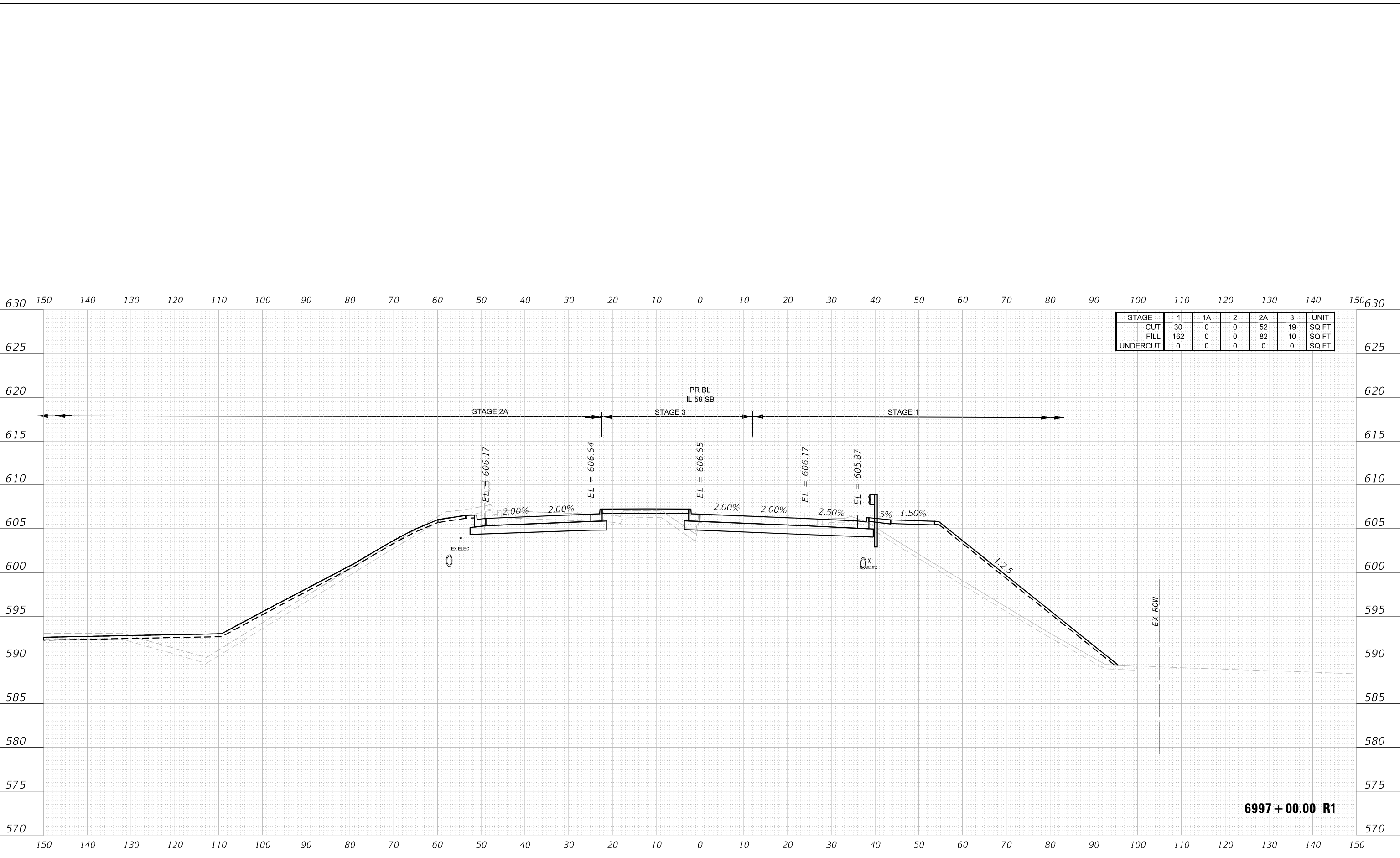
SCALE: H 1:10; V 1:5 SHEET 112 OF 404 SHEETS STA. 6996+00.00 R1 TO STA. 6996+00.00

F.A. RTE.	SECTION	COUNTY	TOTAL SHEETS	SHEET NO.
*	2018-075-R	WILL	1510	1218
CONTRACT NO. 62H12				
ILLINOIS FED. AID PROJECT				

DATE	
BY	
SURVEYED	
PLOTTED	
TEMPLATE	
NOTE BOOK	
AREAS CHECKED	

DATE	
BY	
SURVEYED	
PLOTTED	
TEMPLATE	
NOTE BOOK	
AREAS CHECKED	

MODEL: 6990+50-03B-04.66
 FILE NAME: D:\Benesch\p2\benesch\mtd\Documents\1070051074000\Eng_Documents\Roadway\Cross_Sections\Final\1070051074000-CrossSections_L195B.dgn



STAGE	1	1A	2	2A	3	UNIT
CUT	30	0	0	52	19	SQ FT
FILL	162	0	0	82	10	SQ FT
UNDERCUT	0	0	0	0	0	SQ FT

6997 + 00.00 R1



USER NAME = nreynolds	DESIGNED - TKLUEGEL	REVISED -
	DRAWN - NREYNOLDS	REVISED -
PLOT SCALE = 20,0000 * / in.	CHECKED - POBRIEN	REVISED -
PLOT DATE = 2/8/2022	DATE - 02/04/2022	REVISED -

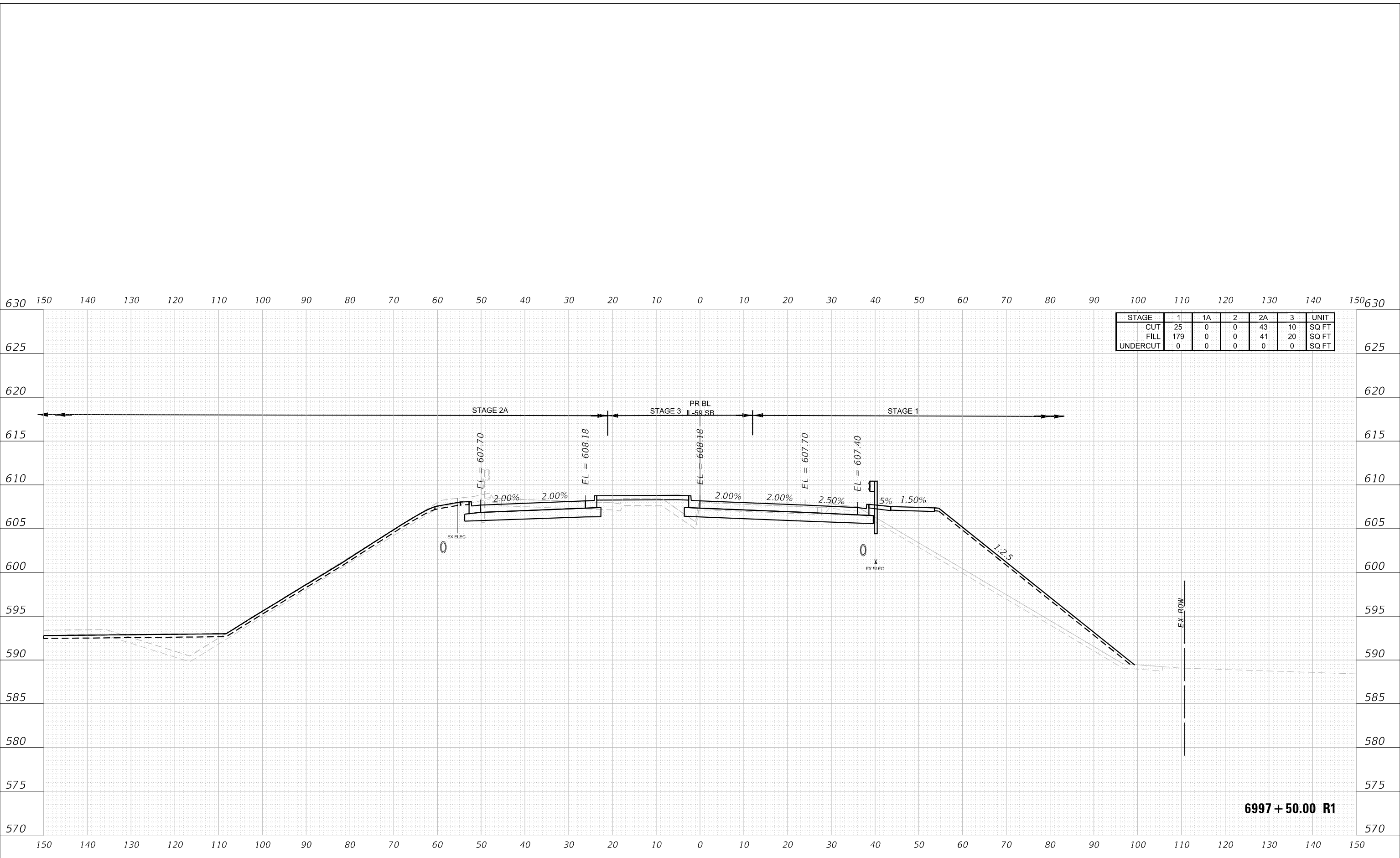
STATE OF ILLINOIS
DEPARTMENT OF TRANSPORTATION

CROSS SECTIONS
IL ROUTE 59 SB

FINAL SURVEY NO.	SURVEYED	DATE
NOTED	PLOTTED	
TEMPLATE	AREAS CHECKED	
AREAS CHECKED		

ORIGINAL SURVEY NO.	SURVEYED	DATE
NOTED	PLOTTED	
TEMPLATE	AREAS CHECKED	
AREAS CHECKED		

MODEL: 6990+50-03B-04.66
 FILE NAME: D:\Benesch\p2\benesch\mtd\Documents\1070510740\00\Eng_Doc_Phase\Roadway\Cross_Sections\Final\1070510740-00-CrossSections_L199B.dgn



STAGE	1	1A	2	2A	3	UNIT
CUT	25	0	0	43	10	SQ FT
FILL	179	0	0	41	20	SQ FT
UNDERCUT	0	0	0	0	0	SQ FT

6997 + 50.00 R1



USER NAME = nReynolds	DESIGNED - TKLUEGEL	REVISED -
	DRAWN - NREYNOLDS	REVISED -
PLOT SCALE = 20,0000 * / in.	CHECKED - POBRIEN	REVISED -
PLOT DATE = 2/8/2022	DATE - 02/04/2022	REVISED -

STATE OF ILLINOIS
DEPARTMENT OF TRANSPORTATION

CROSS SECTIONS
IL ROUTE 59 SB

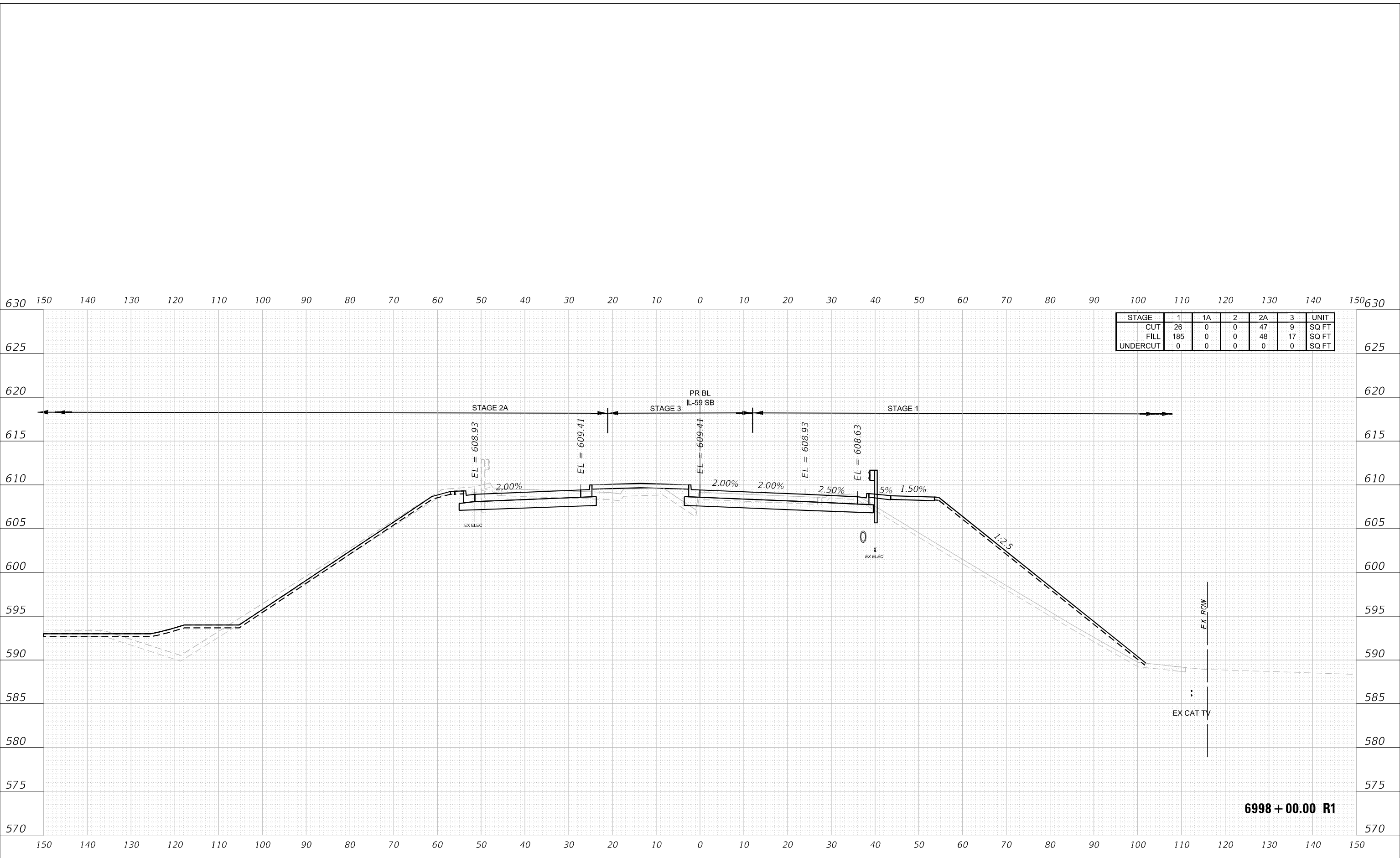
SCALE: H 1:10; V 1:5 SHEET 115 OF 404 SHEETS STA. 6997+50.00 R1 TO STA. 6997+50.00 R1

F.A. RTE.	SECTION	COUNTY	TOTAL SHEETS	SHEET NO.
*	2018-075-R	WILL	1510	1221
ILLINOIS FED. AID PROJECT			CONTRACT NO. 62H12	

FINAL SURVEY NO.	SURVEYED	DATE
PLOTTED		
TEMPLATE		
NOTE BOOK		
AREAS CHECKED		

ORIGINAL SURVEY NO.	SURVEYED	DATE
PLOTTED		
TEMPLATE		
NOTE BOOK		
AREAS CHECKED		

MODEL: 6998+00.00-04.66
 FILE NAME: D:\Benesch\2022\11\15-CrossSections\115958.dgn



STAGE	1	1A	2	2A	3	UNIT
CUT	26	0	0	47	9	SQ FT
FILL	185	0	0	48	17	SQ FT
UNDERCUT	0	0	0	0	0	SQ FT

6998 + 00.00 R1



USER NAME = nReynolds	DESIGNED - TKLUEGEL	REVISED -
	DRAWN - NREYNOLDS	REVISED -
PLOT SCALE = 20,0000' / in.	CHECKED - POBRIEN	REVISED -
PLOT DATE = 2/8/2022	DATE - 02/04/2022	REVISED -

STATE OF ILLINOIS
DEPARTMENT OF TRANSPORTATION

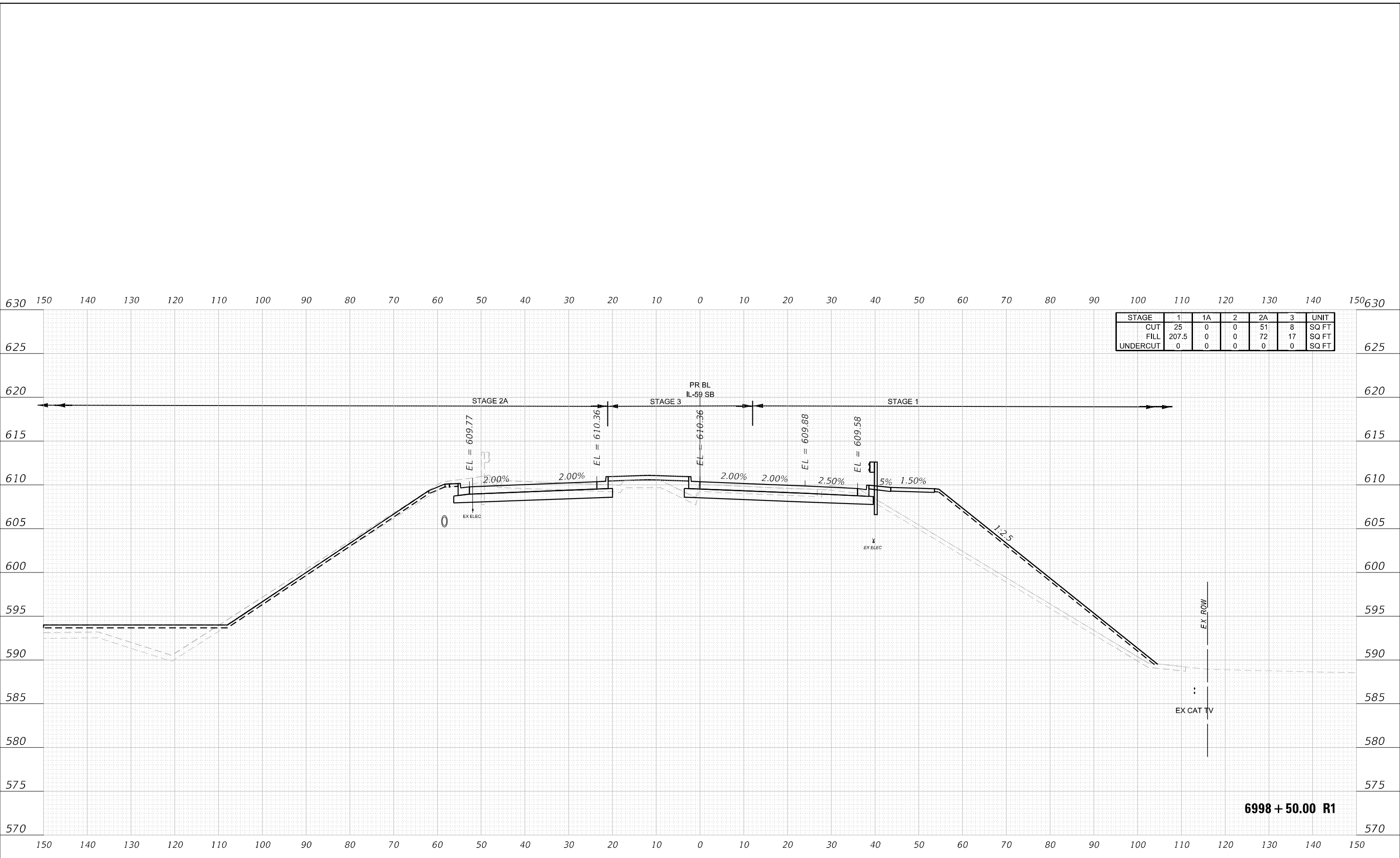
CROSS SECTIONS
IL ROUTE 59 SB

SCALE: H 1:10:V1:5	SHEET 116 OF 404 SHEETS	STA. 6998+00.00 R1 TO STA. 6998+00.00	F.A. RTE. IAI 55, FAP 338	SECTION 2018-075-R	COUNTY WILL	TOTAL SHEETS 1510	SHEET NO. 1222
						CONTRACT NO. 62H12	
						ILLINOIS FED. AID PROJECT	

FINAL SURVEY NO.	SURVEYED	DATE
PLOTTED	BY	
TEMPLATE		
NOTE BOOK		
AREAS CHECKED		

ORIGINAL SURVEY NO.	SURVEYED	DATE
PLOTTED	BY	
TEMPLATE		
NOTE BOOK		
AREAS CHECKED		

MODEL: 6990+50-03B-04.66
 FILE NAME: D:\Benesch\p2\benesch\mtd\Documents\1070510740\03B-04.66-CrossSections\1070510740-CrossSections_L195B.dgn



STAGE	1	1A	2	2A	3	UNIT
CUT	25	0	0	51	8	SQ FT
FILL	207.5	0	0	72	17	SQ FT
UNDERCUT	0	0	0	0	0	SQ FT

6998 + 50.00 R1



USER NAME = nreynolds	DESIGNED - TKLUEGEL	REVISED -
PLOT SCALE = 20,0000' / in.	DRAWN - NREYNOLDS	REVISED -
PLOT DATE = 2/8/2022	CHECKED - POBRIEN	REVISED -
	DATE - 02/04/2022	REVISED -

STATE OF ILLINOIS
DEPARTMENT OF TRANSPORTATION

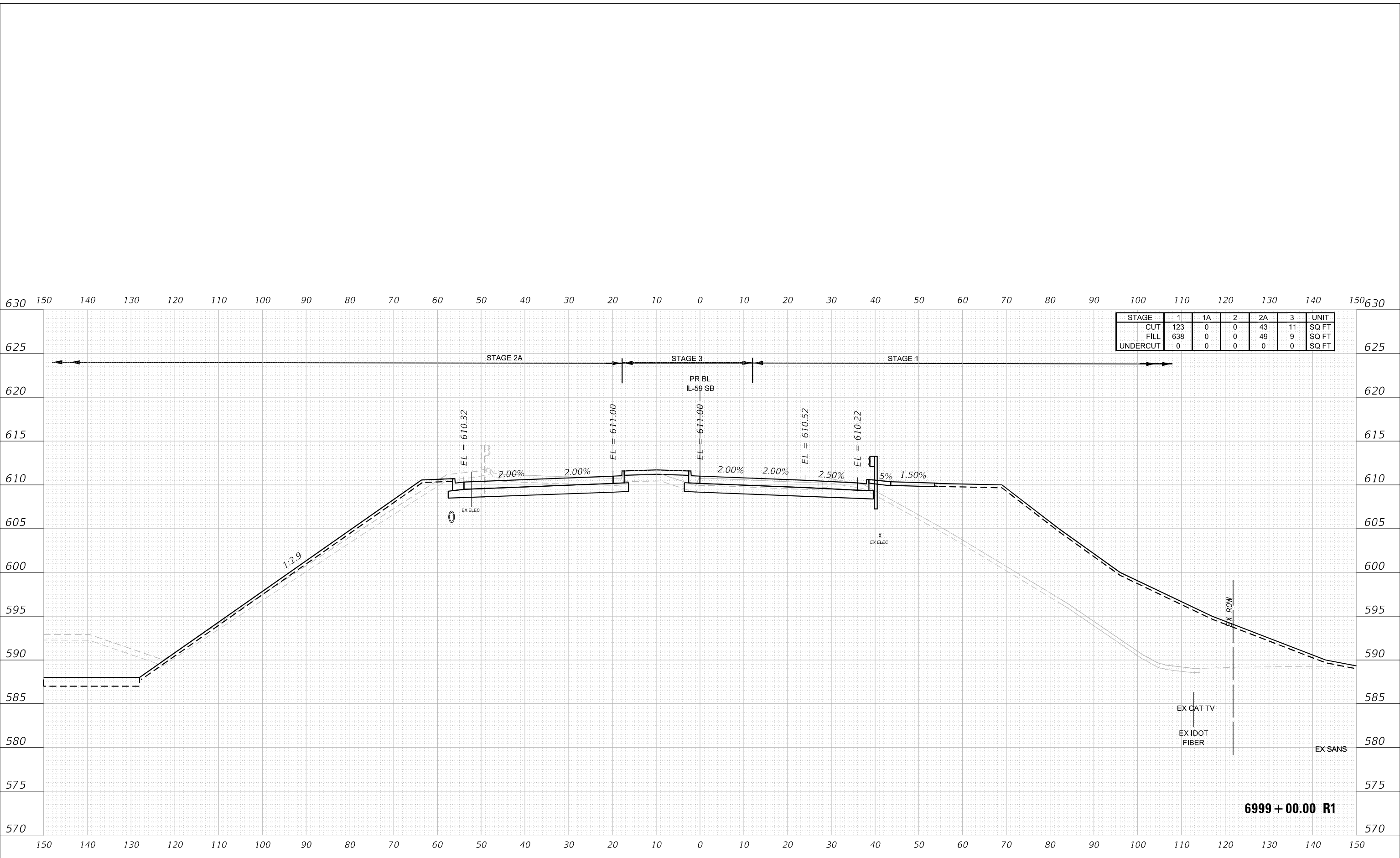
CROSS SECTIONS
IL ROUTE 59 SB

SCALE: H 1:10; V 1:5	SHEET 117	OF 404 SHEETS	STA. 6998+50.00 R1 TO STA. 6998+50.00 R1	F.A. RTE. IAI 55, FAP 338	SECTION 2018-075-R	COUNTY WILL	TOTAL SHEETS 1510	SHEET NO. 1223
							CONTRACT NO. 62H12	
							ILLINOIS FED. AID PROJECT	

DATE	
BY	
SURVEYED	
PLOTTED	
TEMPLATE	
NOTE BOOK	
AREAS CHECKED	

DATE	
BY	
SURVEYED	
PLOTTED	
TEMPLATE	
NOTE BOOK	
AREAS CHECKED	

MODEL: 6999+00-038-04.dwg
 FILE NAME: D:\Benesch\p2\benesch\mtd\Documents\1070051074000\Eng_Doc\Phase_1\Roadway\Cross_Section\Final\107415-CrossSections_IL99SB.dwg



6999+00.00 R1



USER NAME = nReynolds	DESIGNED - TKLUEGEL	REVISED -
PLOT SCALE = 20,0000' / in.	DRAWN - NREYNOLDS	REVISED -
PLOT DATE = 2/8/2022	CHECKED - POBRIEN	REVISED -
	DATE - 02/04/2022	REVISED -

STATE OF ILLINOIS
DEPARTMENT OF TRANSPORTATION

CROSS SECTIONS
IL ROUTE 59 SB

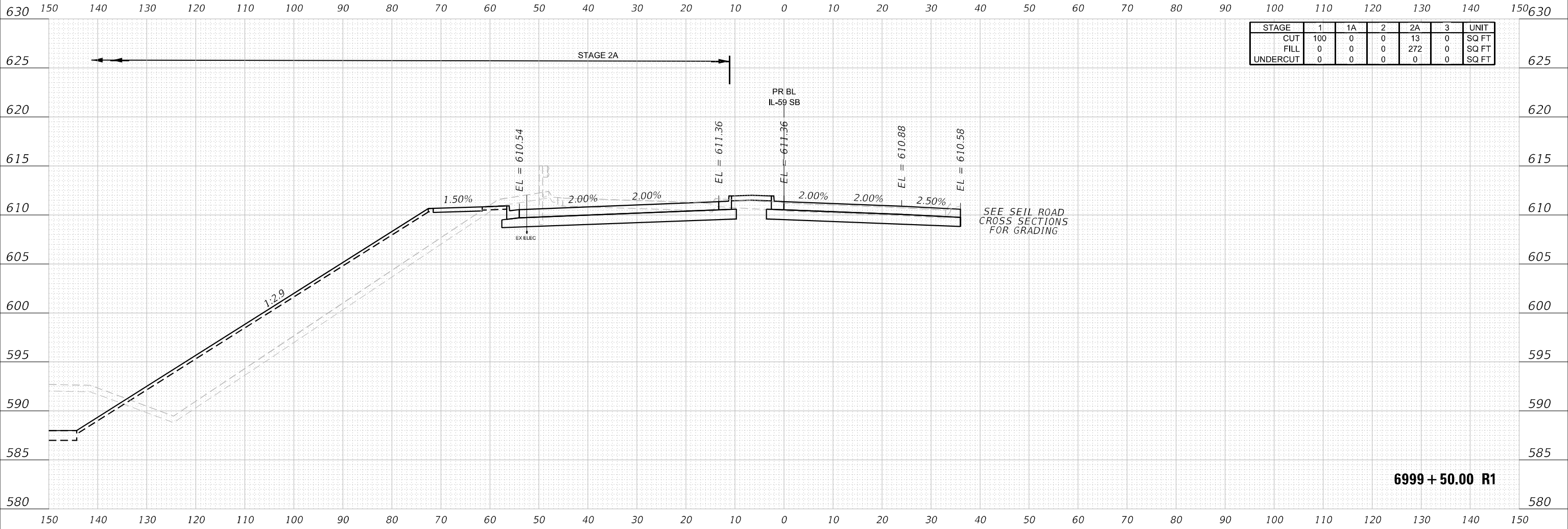
SCALE: H 1:10: V 1:5	SHEET 118 OF 404 SHEETS	STA. 6999+00.00 R1 TO STA. 6999+00.00 R1	F.A. RTE. 55, FAP 338	SECTION 2018-075-R	COUNTY WILL	TOTAL SHEETS 1510	SHEET NO. 1224
----------------------	-------------------------	--	-----------------------	--------------------	-------------	-------------------	----------------

CONTRACT NO. 62H12
ILLINOIS FED. AID PROJECT

FINAL SURVEY NO.	SURVEYED	DATE
NOTE BOOK	PLOTTED	
	TEMPLATE	
	AREAS CHECKED	

ORIGINAL SURVEY NO.	SURVEYED	DATE
NOTE BOOK	PLOTTED	
	TEMPLATE	
	AREAS CHECKED	

MODEL: 6999+50-03B-04.dwg
 FILE NAME: D:\Benesch\2018\2018-07-15-IL-59-Cross-Sections_IL-59B.dwg
 PROJECT: Phase II Roadway/Cross Sections/IL-59-Cross-Sections_IL-59B.dwg



USER NAME = nreynolds	DESIGNED - TKLUEGEL	REVISED -
	DRAWN - NREYNOLDS	REVISED -
PLOT SCALE = 20,0000 * / in.	CHECKED - POBRIEN	REVISED -
PLOT DATE = 2/8/2022	DATE - 02/04/2022	REVISED -

**STATE OF ILLINOIS
DEPARTMENT OF TRANSPORTATION**

**CROSS SECTIONS
IL ROUTE 59 SB**

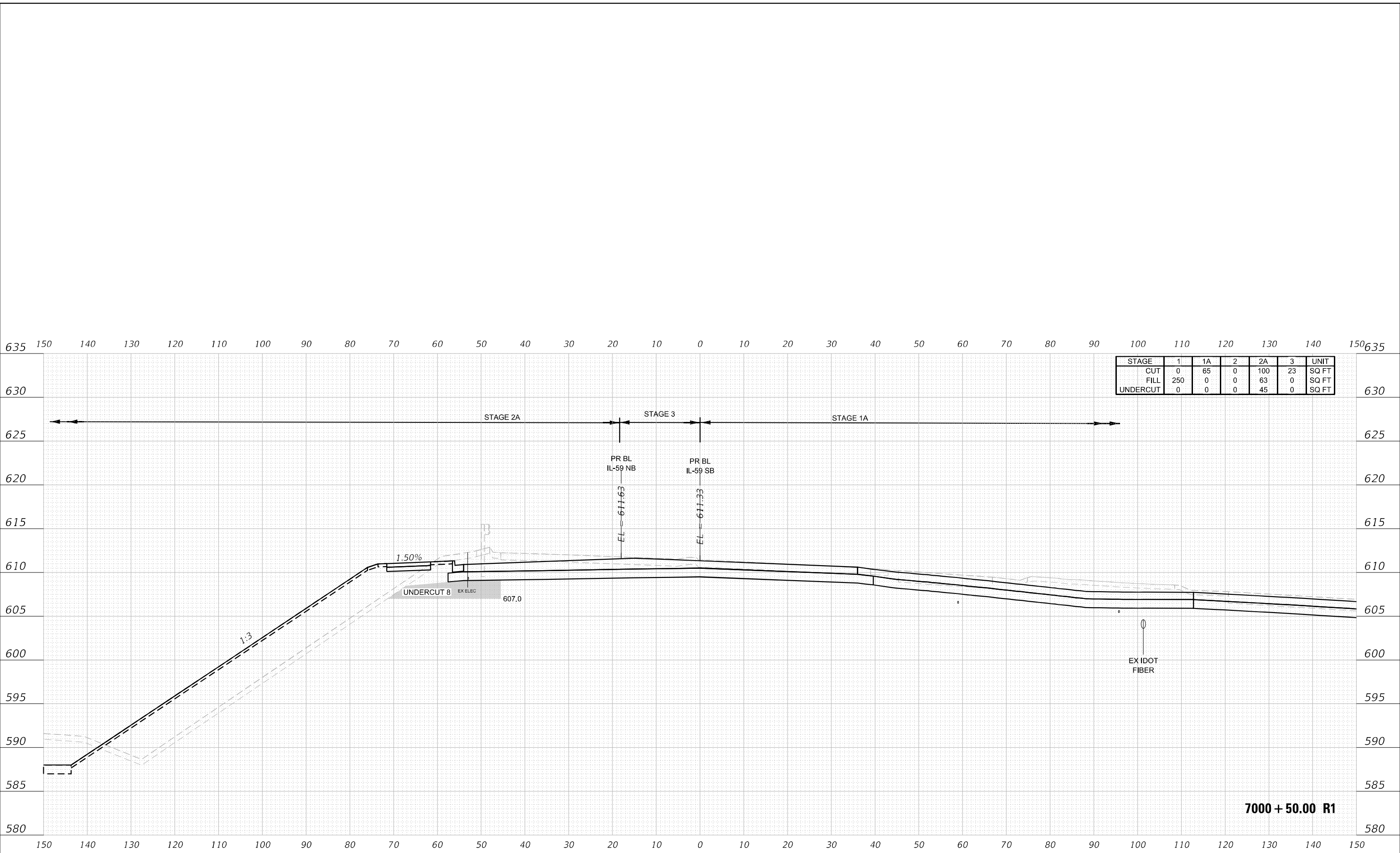
SCALE: H 1:10:V1:5	SHEET 119	OF 404 SHEETS	STA. 6999+50.00 R1 TO STA. 6999+50.00	F.A. RTE. 55, FAP 338	ILLINOIS	FED. AID PROJECT
--------------------	-----------	---------------	---------------------------------------	-----------------------	----------	------------------

F.A. RTE.	SECTION	COUNTY	TOTAL SHEETS	SHEET NO.
*	2018-075-R	WILL	1510	1225
			CONTRACT NO. 62H12	

FINAL SURVEY NO.	SURVEYED	DATE
NOTE BOOK	PLOTTED	
NO.	TEMPLATE	
	AREAS CHECKED	
	AREAS CHECKED	

ORIGINAL SURVEY NO.	SURVEYED	DATE
NOTE BOOK	PLOTTED	
NO.	TEMPLATE	
	AREAS CHECKED	
	AREAS CHECKED	

MODEL: 6990-150-703B-04-66
 FILE NAME: D:\Benesch\p2\benesch\mtd\Documents\10\0510\740\00\Eng_Doc_Phase_01\Roadway\Cross_Sections\Final\10\15-Cap-CrossSections_L1956.dgn



STAGE	1	1A	2	2A	3	UNIT
CUT	0	65	0	100	23	SQ FT
FILL	250	0	0	63	0	SQ FT
UNDERCUT	0	0	0	45	0	SQ FT

7000 + 50.00 R1



USER NAME = nReynolds	DESIGNED - TKLUEGEL	REVISED -
PLOT SCALE = 20,0000 * / in.	DRAWN - NREYNOLDS	REVISED -
PLOT DATE = 2/8/2022	CHECKED - POBRIEN	REVISED -
	DATE - 02/04/2022	REVISED -

STATE OF ILLINOIS
 DEPARTMENT OF TRANSPORTATION


CROSS SECTIONS
 IL ROUTE 59 SB

SCALE: H 1:10:V1:5	SHEET 121 OF 404 SHEETS	STA. 7000+50.00 R1 TO STA. 7000+50.00 R1	F.A. RTE. 55, FAP 338	SECTION 2018-075-R	COUNTY WILL	TOTAL SHEETS 1510	SHEET NO. 1227
						CONTRACT NO. 62H12	
						ILLINOIS FED. AID PROJECT	

FINAL SURVEY NO.	SURVEYED	DATE
NOTE BOOK	PLOTTED	
NO.	TEMPLATE	
	AREAS CHECKED	
	AREAS CHECKED	

ORIGINAL SURVEY NO.	SURVEYED	DATE
NOTE BOOK	PLOTTED	
NO.	TEMPLATE	
	AREAS CHECKED	
	AREAS CHECKED	

MODEL: 6990-150-703B-04.dwg
 FILE NAME: D:\Benesch\2018\2018-07-15-IL-59-CrossSections_IL59SB.dwg



USER NAME = nReynolds	DESIGNED - TKLUEGEL	REVISED -
	DRAWN - NREYNOLDS	REVISED -
PLOT SCALE = 20,0000 * / in.	CHECKED - POBRIEN	REVISED -
PLOT DATE = 2/8/2022	DATE - 02/04/2022	REVISED -

**STATE OF ILLINOIS
DEPARTMENT OF TRANSPORTATION**

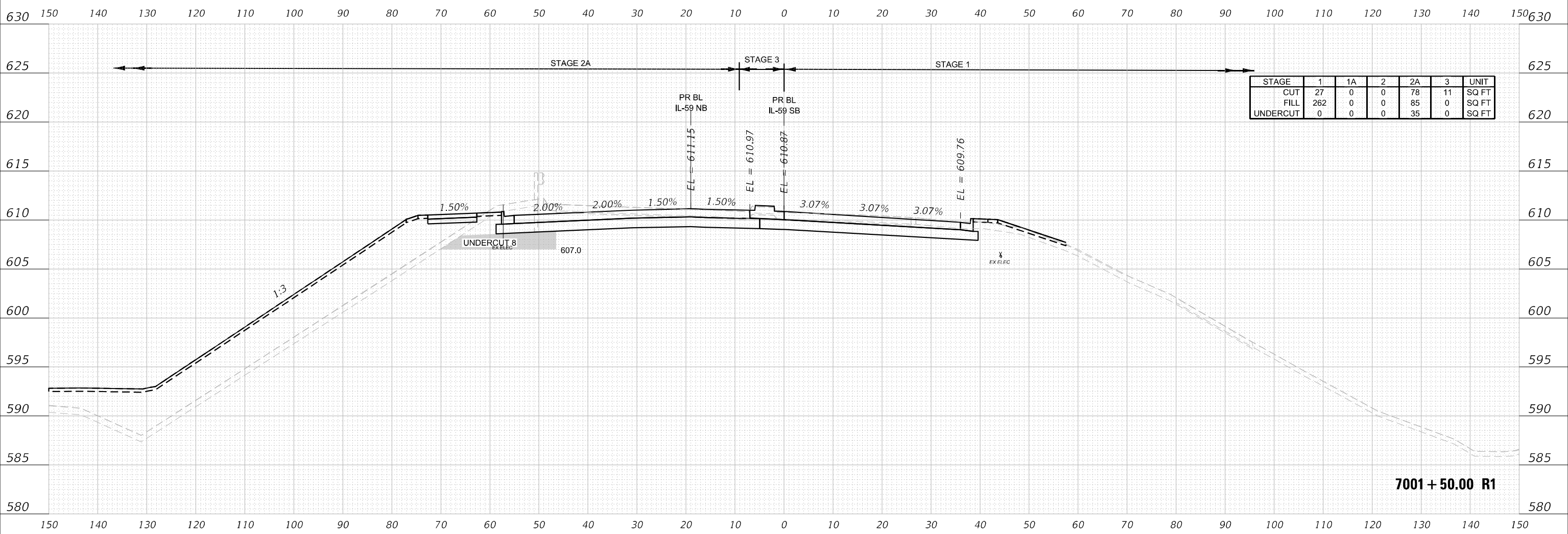
CROSS SECTIONS IL ROUTE 59 SB	
SCALE: H 1:10; V 1:5	SHEET 122 OF 404 SHEETS
STA. 7001+00.00 R1 TO STA. 7001+00.00 R1	

F.A. RTE. *	SECTION 2018-075-R	COUNTY WILL	TOTAL SHEETS 1510	SHEET NO. 1228
ILLINOIS		CONTRACT NO. 62H12		
FAP 338		FED. AID PROJECT		

FINAL SURVEY NO.	SURVEYED	DATE
NOTE BOOK	PLOTTED	
AREAS CHECKED	TEMPLATE	
	AREAS	
	CHECKED	

ORIGINAL SURVEY NO.	SURVEYED	DATE
NOTE BOOK	PLOTTED	
AREAS CHECKED	TEMPLATE	
	AREAS	
	CHECKED	

MODEL: 6990-150-703B-04-66
 FILE NAME: D:\Benesch\2018\11\15-CrossSections_IL959B.dgn



USER NAME = nReynolds	DESIGNED - TKLUEGEL	REVISED -
	DRAWN - NREYNOLDS	REVISED -
PLOT SCALE = 20,0000 * / in.	CHECKED - POBRIEN	REVISED -
PLOT DATE = 2/8/2022	DATE - 02/04/2022	REVISED -

**STATE OF ILLINOIS
 DEPARTMENT OF TRANSPORTATION**

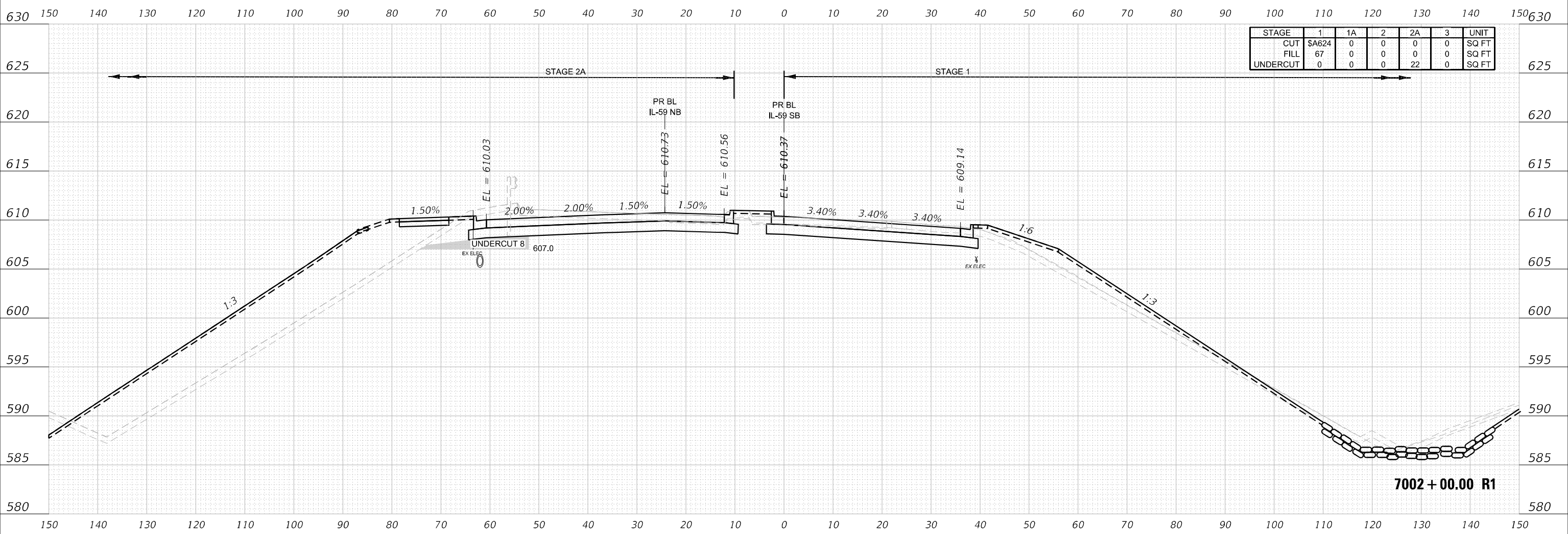
CROSS SECTIONS IL ROUTE 59 SB	
SCALE: H 1:10; V 1:5	SHEET 123 OF 404 SHEETS
STA. 7001+50.00 R1 TO STA. 7001+50.00 R1	

F.A. RTE. *	SECTION 2018-075-R	COUNTY WILL	TOTAL SHEETS 1510	SHEET NO. 1229
ILLINOIS FED. AID PROJECT			CONTRACT NO. 62H12	

FINAL SURVEY NO.	SURVEYED	DATE
NOTE BOOK	PLOTTED	
AREAS CHECKED	TEMPLATE	
	AREAS CHECKED	

ORIGINAL SURVEY NO.	SURVEYED	DATE
NOTE BOOK	PLOTTED	
AREAS CHECKED	TEMPLATE	
	AREAS CHECKED	

MODEL: 6990-150-703B-04.dwg
 FILE NAME: D:\Benesch\2018\2018-07-15-IL-59-CrossSections_IL59SB.dwg



STAGE	1	1A	2	2A	3	UNIT
CUT	\$A624	0	0	0	0	SQ FT
FILL	67	0	0	0	0	SQ FT
UNDERCUT	0	0	0	22	0	SQ FT



USER NAME = nReynolds	DESIGNED - TKLUEGEL	REVISED -
	DRAWN - NREYNOLDS	REVISED -
PLOT SCALE = 20,0000 * / in.	CHECKED - POBRIEN	REVISED -
PLOT DATE = 2/8/2022	DATE - 02/04/2022	REVISED -

**STATE OF ILLINOIS
DEPARTMENT OF TRANSPORTATION**

**CROSS SECTIONS
IL ROUTE 59 SB**

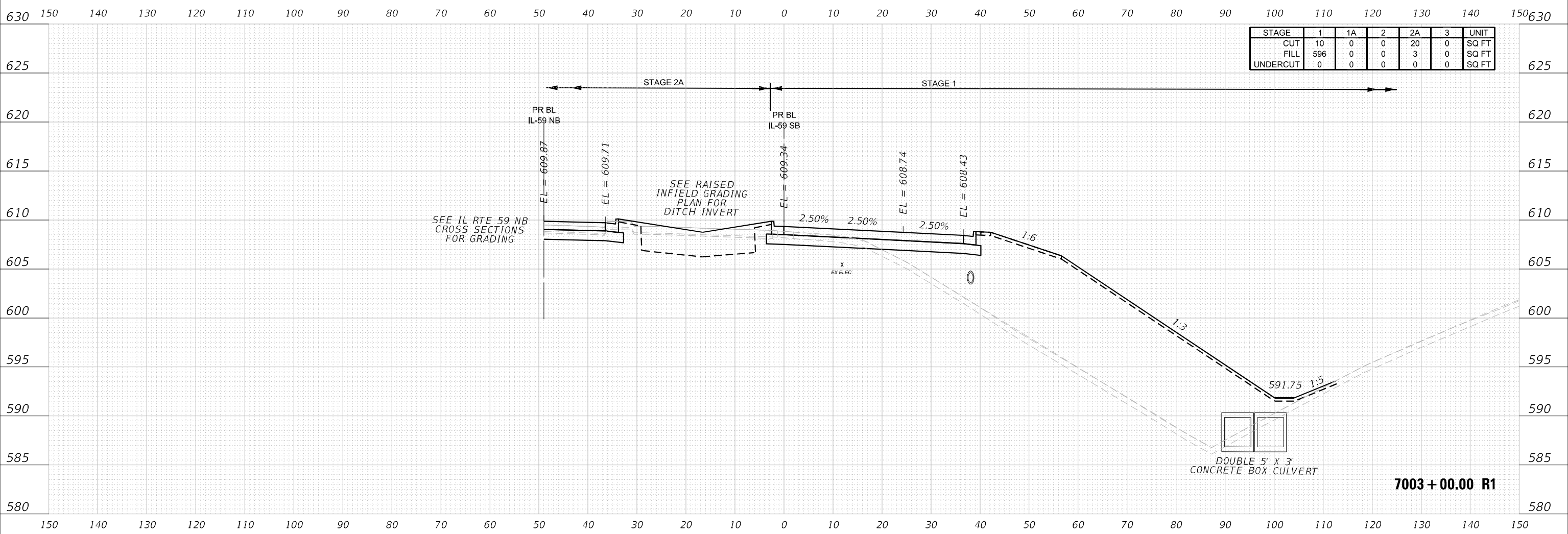
SCALE: H 1:10; V 1:5 SHEET 124 OF 404 SHEETS STA. 7002+00.00 R1 TO STA. 7002+00.00 R1

F.A. RTE. *	SECTION	COUNTY	TOTAL SHEETS	SHEET NO.
	2018-075-R	WILL	1510	1230
CONTRACT NO. 62H12				
FAP 55, FAP 338		ILLINOIS FED. AID PROJECT		

FINAL SURVEY NO.	SURVEYED	DATE
NOTE BOOK	PLOTTED	
	TEMPLATE	
	AREAS CHECKED	

ORIGINAL SURVEY NO.	SURVEYED	DATE
NOTE BOOK	PLOTTED	
	TEMPLATE	
	AREAS CHECKED	

MODEL: 6990-150-703B-04.66
 FILE NAME: D:\Benesch\p2\Bentley.com\benesch-mcd\Documents\1070051074000\Eng_Doc\Phase_III\Roadway\Cross_Sections\Final\1074115-Cor-CrossSections_IL95B.dgn



STAGE	1	1A	2	2A	3	UNIT
CUT	10	0	0	20	0	SQ FT
FILL	596	0	0	3	0	SQ FT
UNDERCUT	0	0	0	0	0	SQ FT



USER NAME = nReynolds	DESIGNED - TKLUEGEL	REVISED -
	DRAWN - NREYNOLDS	REVISED -
PLOT SCALE = 20,0000 * / in.	CHECKED - POBRIEN	REVISED -
PLOT DATE = 2/8/2022	DATE - 02/04/2022	REVISED -

**STATE OF ILLINOIS
 DEPARTMENT OF TRANSPORTATION**

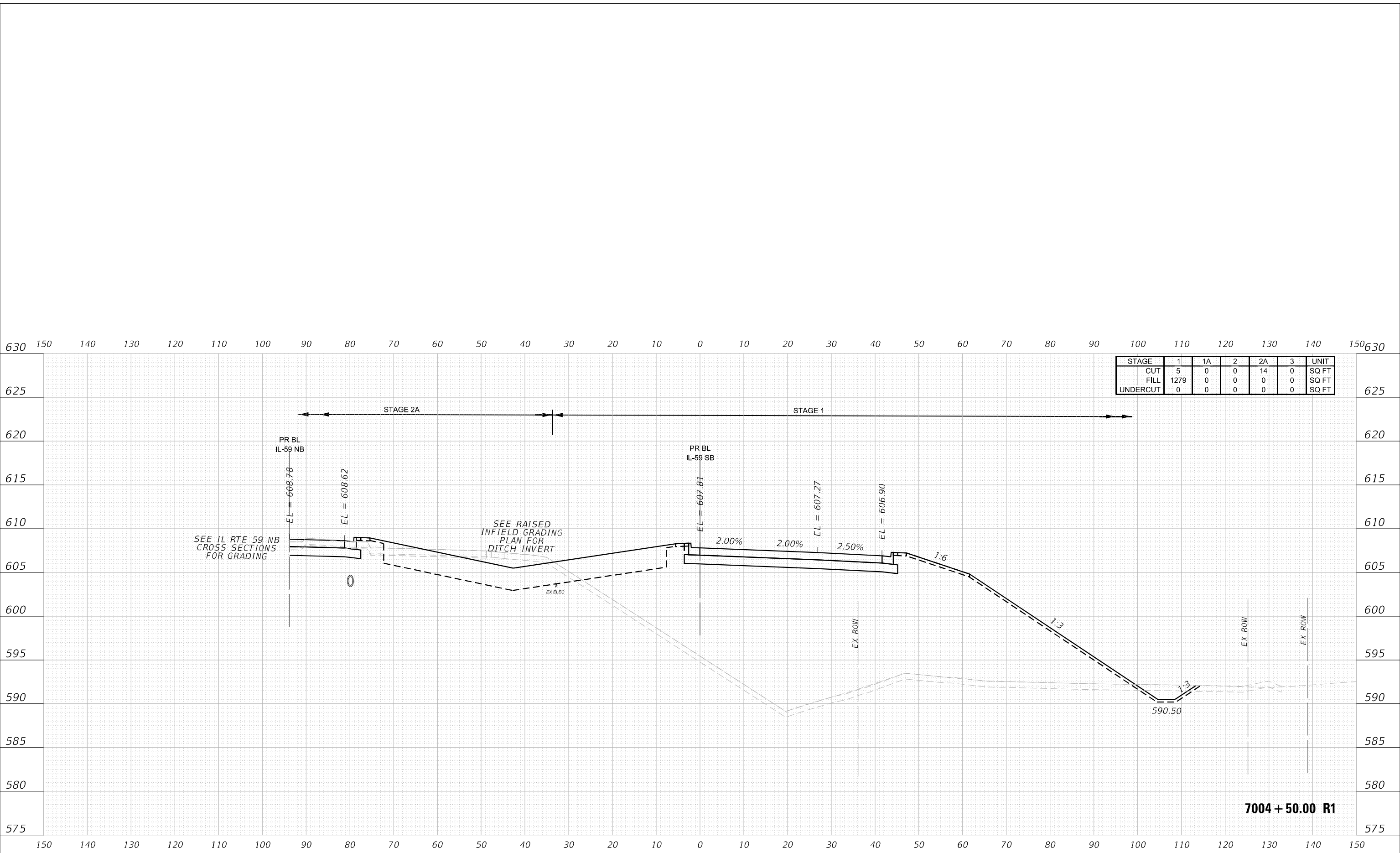
CROSS SECTIONS IL ROUTE 59 SB			
SCALE: H 1:10; V 1:5	SHEET 126	OF 404 SHEETS	STA. 7003+00.00 R1 TO STA. 7003+00.00 R1

F.A. RTE. *	SECTION 2018-075-R	COUNTY WILL	TOTAL SHEETS 1510	SHEET NO. 1232
ILLINOIS			CONTRACT NO. 62H12	
FAP 338				
ILLINOIS FED. AID PROJECT				

FINAL SURVEY NO.	SURVEYED	DATE
NOTE BOOK	PLOTTED	
	TEMPLATE	
	AREAS CHECKED	

ORIGINAL SURVEY NO.	SURVEYED	DATE
NOTE BOOK	PLOTTED	
	TEMPLATE	
	AREAS CHECKED	

MODEL: 6990-150-03B-04-66
 FILE NAME: D:\Benesch\p2\benesch\mtd\Documents\10740\10740_00\Eng_Doc_Phase_1\Roadway\Cross_Sections\Final\10740-15-Ca-CrossSections_L195B.dgn



USER NAME = nreynolds	DESIGNED - TKLUEGEL	REVISED -
PLOT SCALE = 20,0000 * / in.	DRAWN - NREYNOLDS	REVISED -
PLOT DATE = 2/8/2022	CHECKED - POBRIEN	REVISED -
	DATE - 02/04/2022	REVISED -

**STATE OF ILLINOIS
DEPARTMENT OF TRANSPORTATION**


CROSS SECTIONS IL ROUTE 59 SB	
SCALE: H 1:10; V 1:5	SHEET 129 OF 404 SHEETS
STA. 7004+50.00 R1 TO STA. 7004+50.00	

F.A. RTE. *	SECTION	COUNTY	TOTAL SHEETS	SHEET NO.
	2018-075-R	WILL	1510	1235
CONTRACT NO. 62H12				
ILLINOIS		FED. AID PROJECT		

FINAL SURVEY NO.	SURVEYED	DATE
NOTE BOOK	PLOTTED	
AREAS CHECKED	TEMPLATE	
	AREAS CHECKED	

ORIGINAL SURVEY NO.	SURVEYED	DATE
NOTE BOOK	PLOTTED	
AREAS CHECKED	TEMPLATE	
	AREAS CHECKED	

MODEL: 6990-150-038-04-66
 FILE NAME: D:\Benesch\p2\Bentley.com\benesch-nc\1\Documents\1070051074000\Eng_Doc\Phase_1\Roadway\Cross_Sections\Final\1070051074000-CrossSections_L1956.dgn



STAGE	1	1A	2	2A	3	UNIT
CUT	19	0	0	0	0	SQ FT
FILL	1450	0	0	0	0	SQ FT
UNDERCUT	0	0	0	0	0	SQ FT

7005 + 00.00 R1



USER NAME = nreynolds	DESIGNED - TKLUEGEL	REVISED -
PLOT SCALE = 20,0000' / in.	DRAWN - NREYNOLDS	REVISED -
PLOT DATE = 2/8/2022	CHECKED - POBRIEN	REVISED -
	DATE - 02/04/2022	REVISED -

STATE OF ILLINOIS
DEPARTMENT OF TRANSPORTATION

CROSS SECTIONS
IL ROUTE 59 SB

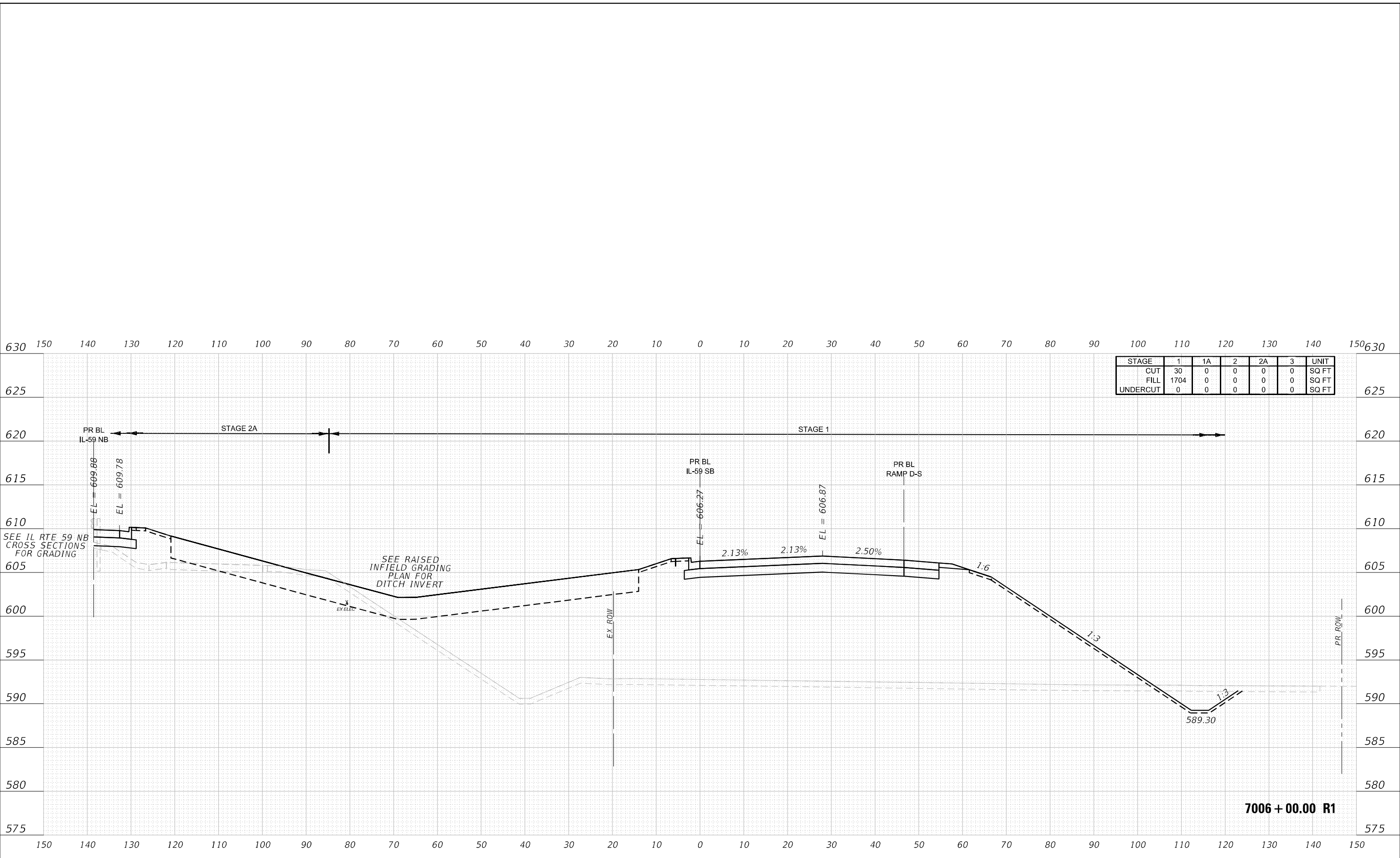
SCALE: H 1:10; V 1:5 SHEET 130 OF 404 SHEETS STA. 7005+00.00 R1 TO STA. 7005+00.00

F.A. RTE.	SECTION	COUNTY	TOTAL SHEETS	SHEET NO.
RAI 55, FAP 338	2018-075-R	WILL	1510	1236
ILLINOIS FED. AID PROJECT			CONTRACT NO. 62H12	

FINAL SURVEY NO.	SURVEYED	DATE
NOTE BOOK	PLOTTED	BY
AREAS CHECKED	TEMPLATE	
	AREAS CHECKED	

ORIGINAL SURVEY NO.	SURVEYED	DATE
NOTE BOOK	PLOTTED	BY
AREAS CHECKED	TEMPLATE	
	AREAS CHECKED	

MODEL: 6990-150-703B-04-06
 FILE NAME: \\benesch.com\benesch\shared\Documents\1070051074000\Eng_Doc\Phase_II\Roadway\Cross_Sections\Final\1074015-CrossSections_L1956.dgn



USER NAME = nReynolds	DESIGNED - TKLUEGEL	REVISED -
PLOT SCALE = 20,0000 * / in.	DRAWN - NREYNOLDS	REVISED -
PLOT DATE = 2/8/2022	CHECKED - POBRIEN	REVISED -
	DATE - 02/04/2022	REVISED -

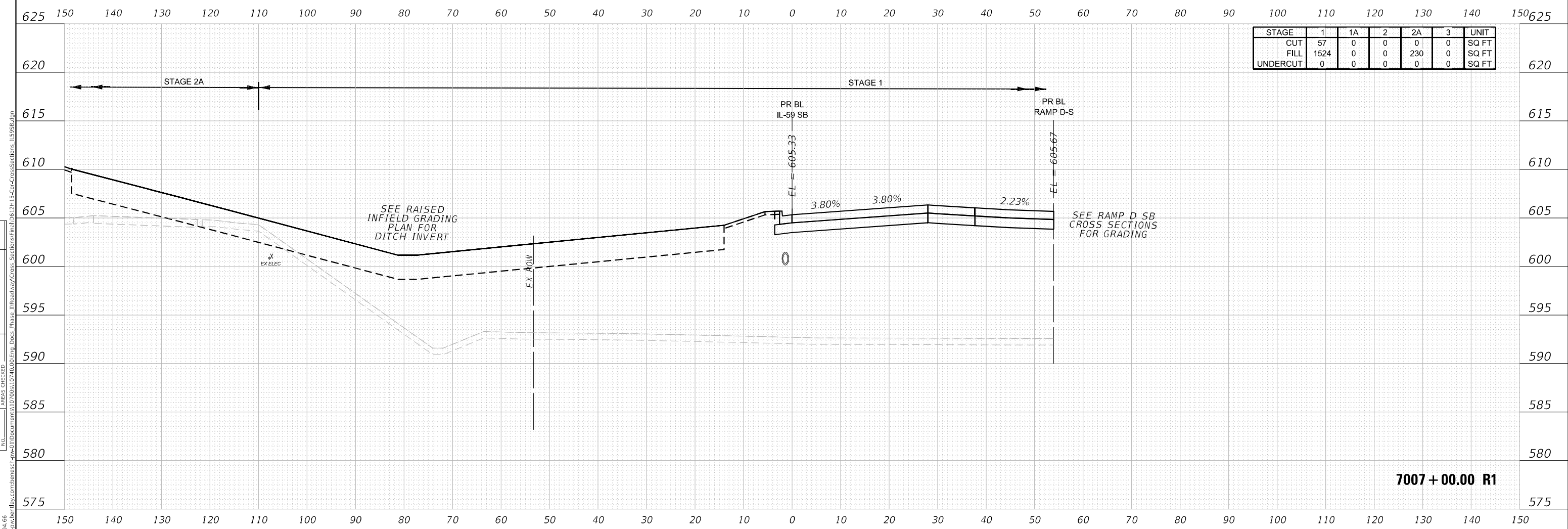
**STATE OF ILLINOIS
DEPARTMENT OF TRANSPORTATION**

CROSS SECTIONS IL ROUTE 59 SB	
SCALE: H 1:10; V 1:5	SHEET 132 OF 404 SHEETS
STA. 7006+00.00 R1 TO STA. 7006+00.00	F.A. RTE. 55, FAP 338

F.A. RTE.	SECTION	COUNTY	TOTAL SHEETS	SHEET NO.
*	2018-075-R	WILL	1510	1238
			CONTRACT NO. 62H12	
		ILLINOIS	FED. AID PROJECT	

FINAL SURVEY NO.	SURVEYED	DATE
NOTE BOOK	PLOTTED	
AREAS CHECKED	TEMPLATE	
	AREAS CHECKED	

ORIGINAL SURVEY NO.	SURVEYED	DATE
NOTE BOOK	PLOTTED	
AREAS CHECKED	TEMPLATE	
	AREAS CHECKED	



STAGE	1	1A	2	2A	3	UNIT
CUT	57	0	0	0	0	SQ FT
FILL	1524	0	0	230	0	SQ FT
UNDERCUT	0	0	0	0	0	SQ FT

MODEL: 6990-150-703B-04.66
 FILE NAME: D:\Benesch\2018\11\15-CrossSections_IL99SB.dgn



USER NAME = nReynolds	DESIGNED - TKLUEGEL	REVISED -
PLOT SCALE = 20,0000 * / in.	DRAWN - NREYNOLDS	REVISED -
PLOT DATE = 2/8/2022	CHECKED - POBRIEN	REVISED -
	DATE - 02/04/2022	REVISED -

**STATE OF ILLINOIS
DEPARTMENT OF TRANSPORTATION**

SCALE: H 1:10:V1:5	SHEET 134	OF 404 SHEETS	STA. 7007+00.00 R1 TO STA. 7007+00.00
--------------------	-----------	---------------	---------------------------------------

**CROSS SECTIONS
IL ROUTE 59 SB**

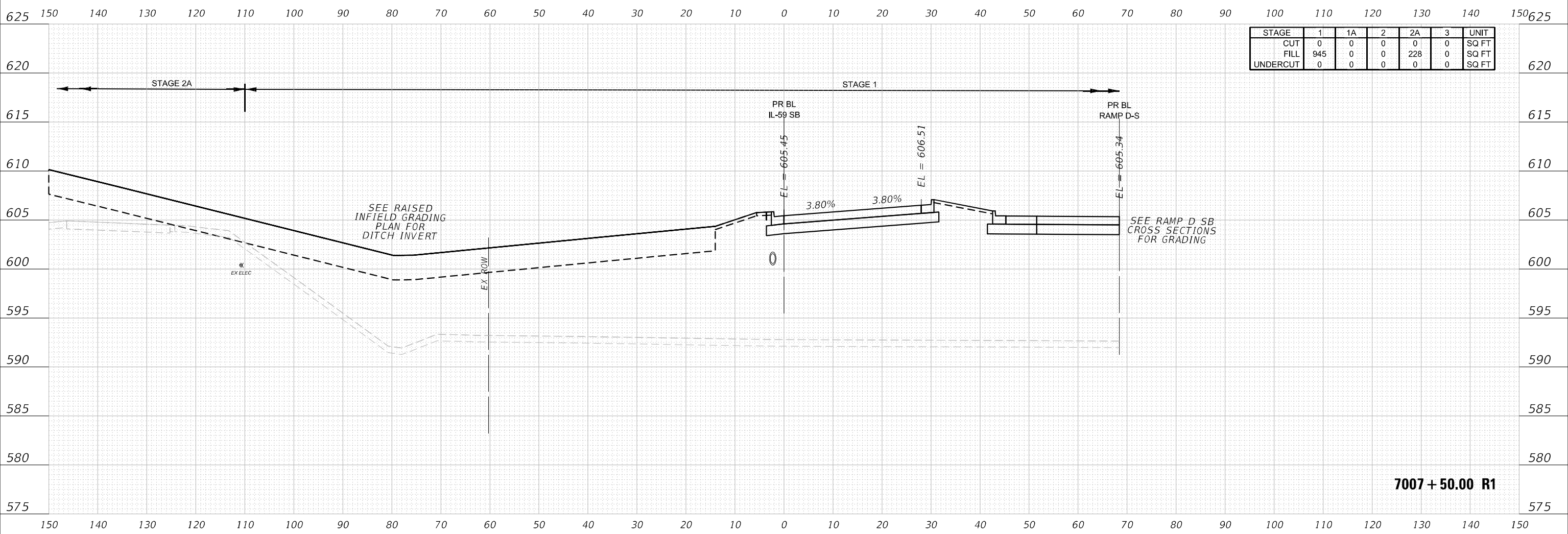
F.A. RTE.	SECTION	COUNTY	TOTAL SHEETS	SHEET NO.
*	2018-075-R	WILL	1510	1240
			CONTRACT NO. 62H12	
ILLINOIS		FED. AID PROJECT		

7007 + 00.00 R1

FINAL SURVEY NO.	SURVEYED	DATE
NOTE BOOK	PLOTTED	
AREAS CHECKED	TEMPLATE	
	AREAS CHECKED	

ORIGINAL SURVEY NO.	SURVEYED	DATE
NOTE BOOK	PLOTTED	
AREAS CHECKED	TEMPLATE	
	AREAS CHECKED	

MODEL: 6990-150-703B-04-06
 FILE NAME: D:\Benesch\p2\Bentley.com\benesch-nhd\Documents\1070051074000\Eng_Doc\Phase_01\Roadway\Cross_Sections\Final_1074015-CrossSections_L195B.dgn



STAGE	1	1A	2	2A	3	UNIT
CUT	0	0	0	0	0	SQ FT
FILL	945	0	0	228	0	SQ FT
UNDERCUT	0	0	0	0	0	SQ FT

7007 + 50.00 R1



USER NAME = nReynolds	DESIGNED - TKLUEGEL	REVISED -
	DRAWN - NREYNOLDS	REVISED -
PLOT SCALE = 20,0000 * / in.	CHECKED - POBRIEN	REVISED -
PLOT DATE = 2/8/2022	DATE - 02/04/2022	REVISED -

STATE OF ILLINOIS
 DEPARTMENT OF TRANSPORTATION

CROSS SECTIONS
 IL ROUTE 59 SB

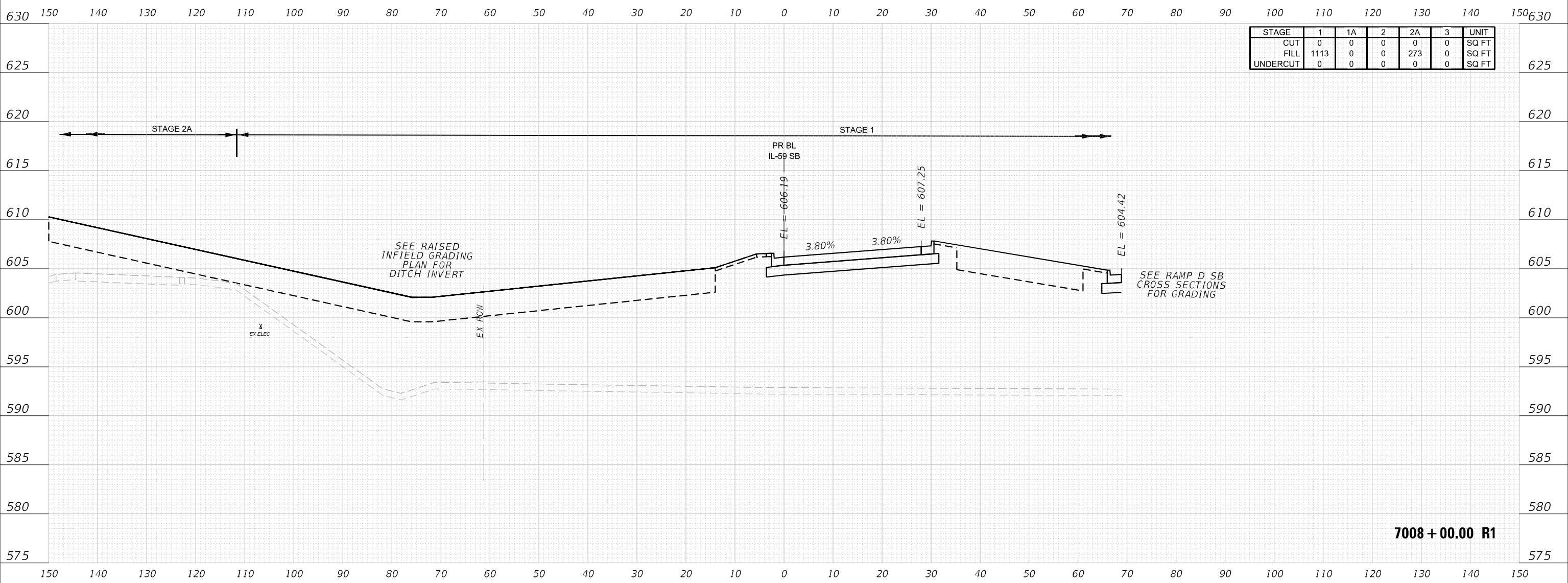
SCALE: H 1:10; V 1:5 SHEET 135 OF 404 SHEETS STA. 7007+50.00 R1 TO STA. 7007+50.00 R1

F.A. RTE.	SECTION	COUNTY	TOTAL SHEETS	SHEET NO.
*	2018-075-R	WILL	1510	1241
			CONTRACT NO. 62H12	
RAI 55, FAP 338		ILLINOIS FED. AID PROJECT		

FINAL SURVEY NO.	SURVEYED AREAS	DATE
NOTE BOOK	PLOTTED AREAS	
	TEMPLATE AREAS	
	CHECKED AREAS	

ORIGINAL SURVEY NO.	SURVEYED AREAS	DATE
NOTE BOOK	PLOTTED AREAS	
	TEMPLATE AREAS	
	CHECKED AREAS	

MODEL: 6990-150-03B-04-06
 FILE NAME: D:\Benesch\2018\2018-07-15-CrossSections_IL95B.dgn



STAGE	1	1A	2	2A	3	UNIT
CUT	0	0	0	0	0	SQ FT
FILL	1113	0	0	273	0	SQ FT
UNDERCUT	0	0	0	0	0	SQ FT

7008 + 00.00 R1



USER NAME = nReynolds	DESIGNED - TKLUEGEL	REVISED -
PLOT SCALE = 20,0000 * / in.	DRAWN - NREYNOLDS	REVISED -
PLOT DATE = 2/8/2022	CHECKED - POBRIEN	REVISED -
	DATE - 02/04/2022	REVISED -

STATE OF ILLINOIS
DEPARTMENT OF TRANSPORTATION

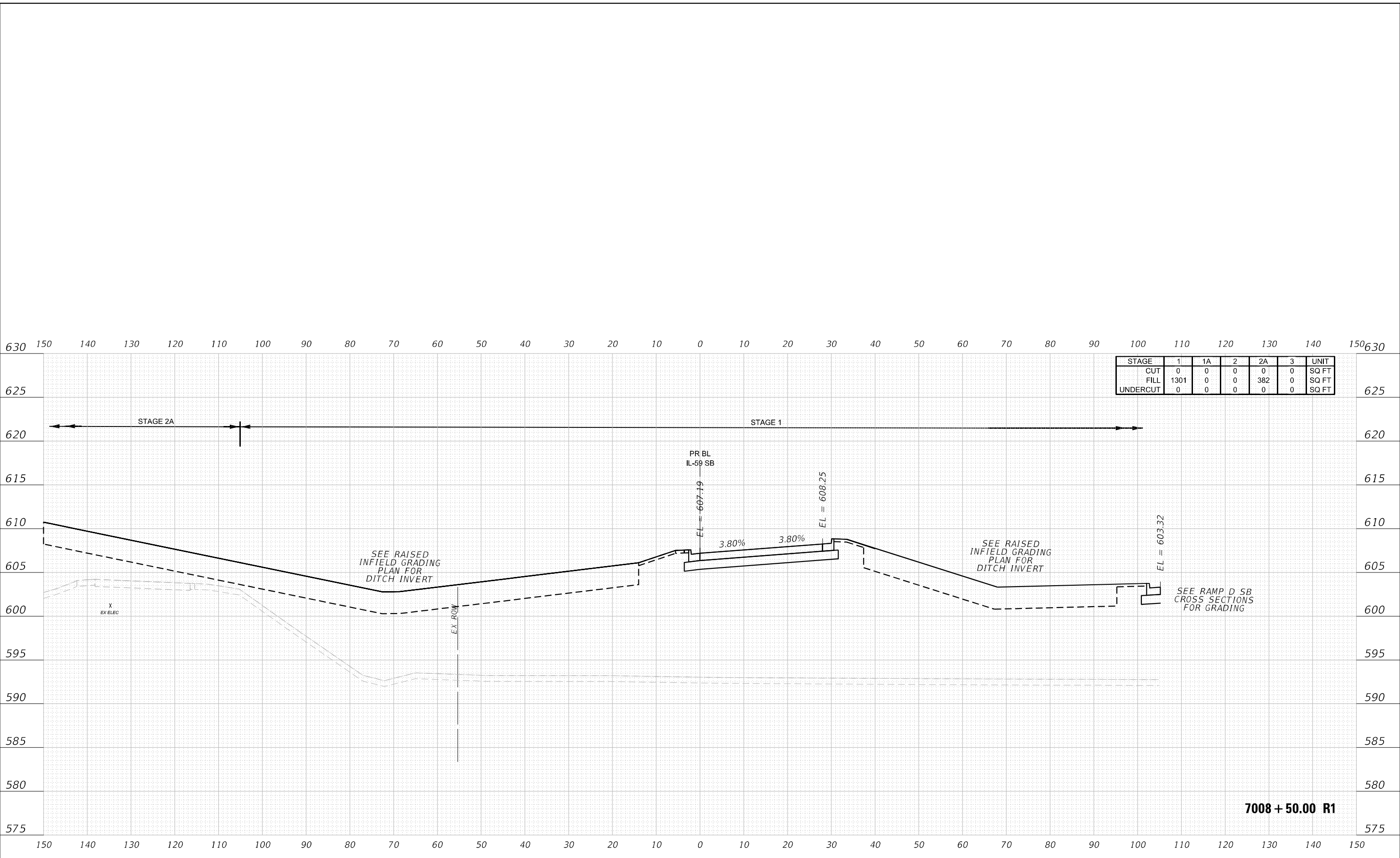
CROSS SECTIONS
IL ROUTE 59 SB

SCALE: H 1:10: V 1:5	SHEET 136 OF 404 SHEETS	STA. 7008+00.00 R1 TO STA. 7008+00.00	F.A. RTE. *	SECTION 2018-075-R	COUNTY WILL	TOTAL SHEETS 1510	SHEET NO. 1242
			ILLINOIS		CONTRACT NO. 62H12		
			FAP 338		FED. AID PROJECT		

FINAL SURVEY NO.	SURVEYED	DATE
NOTE BOOK	PLOTTED	BY
AREAS CHECKED	TEMPLATE	
	AREAS	
	CHECKED	

ORIGINAL SURVEY NO.	SURVEYED	DATE
NOTE BOOK	PLOTTED	BY
AREAS CHECKED	TEMPLATE	
	AREAS	
	CHECKED	

MODEL: 6990-150-703B-04-06
 FILE NAME: D:\Benesch\p2\benesch\mtd\Documents\107005107400\Eng_Doc_Phase_1\Roadway\Cross_Sections\Final_1070115-CrossSections_L195B.dgn



STAGE	1	1A	2	2A	3	UNIT
CUT	0	0	0	0	0	SQ FT
FILL	1301	0	0	382	0	SQ FT
UNDERCUT	0	0	0	0	0	SQ FT



USER NAME = nReynolds	DESIGNED - TKLUEGEL	REVISED -
	DRAWN - NREYNOLDS	REVISED -
PLOT SCALE = 20,0000 * / in.	CHECKED - POBRIEN	REVISED -
PLOT DATE = 2/8/2022	DATE - 02/04/2022	REVISED -

STATE OF ILLINOIS
 DEPARTMENT OF TRANSPORTATION

CROSS SECTIONS
 IL ROUTE 59 SB

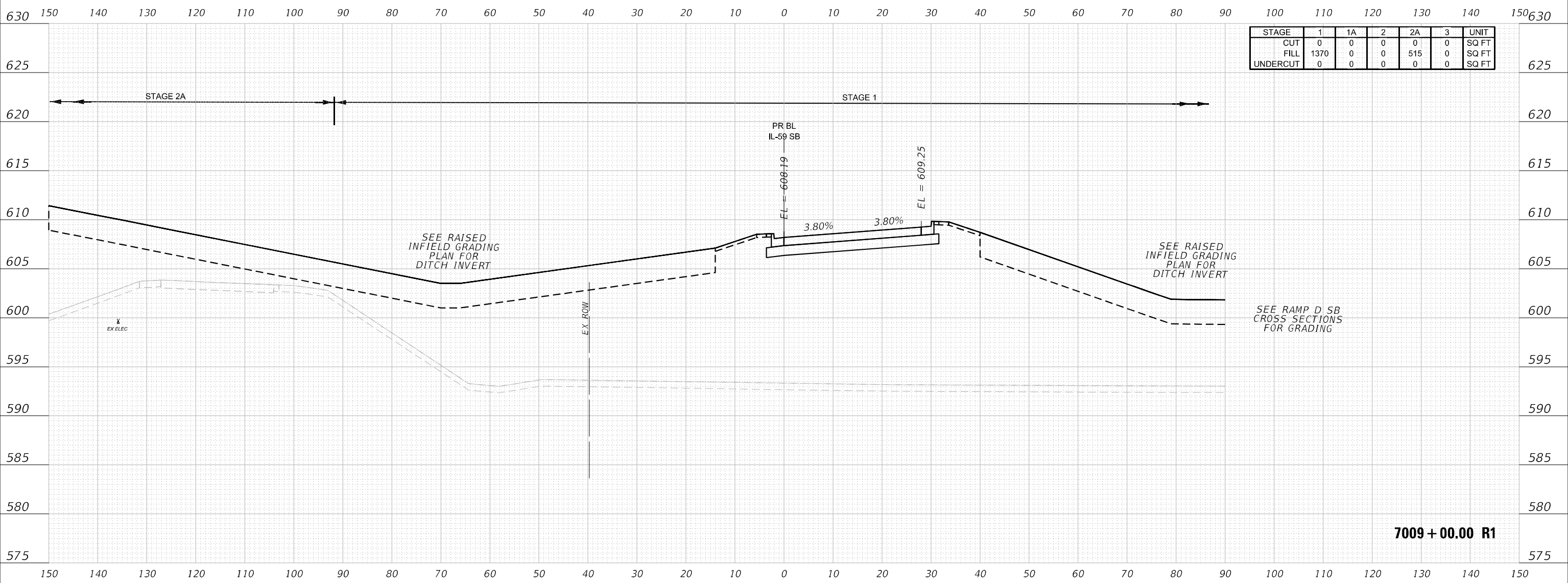
SCALE: H 1:10:V1:5 SHEET 137 OF 404 SHEETS STA. 7008+50.00 R1 TO STA. 7008+50.00

F.A. RTE.	SECTION	COUNTY	TOTAL SHEETS	SHEET NO.
*	2018-075-R	WILL	1510	1243
			CONTRACT NO. 62H12	
RAI 55, FAP 338		ILLINOIS	FED. AID PROJECT	

FINAL SURVEY NO.	SURVEYED	DATE
NOTE BOOK	PLOTTED	BY
AREAS CHECKED	TEMPLATE	
	AREAS	
	CHECKED	

ORIGINAL SURVEY NO.	SURVEYED	DATE
NOTE BOOK	PLOTTED	BY
AREAS CHECKED	TEMPLATE	
	AREAS	
	CHECKED	

MODEL: 6990+50-03B-04.66
 FILE NAME: D:\Benesch\2018\11\2018-07-15-CrossSections_IL95B.dgn



USER NAME = nReynolds	DESIGNED - TKLUEGEL	REVISED -
PLOT SCALE = 20,0000' / in.	DRAWN - NREYNOLDS	REVISED -
PLOT DATE = 2/8/2022	CHECKED - POBRIEN	REVISED -
	DATE - 02/04/2022	REVISED -

**STATE OF ILLINOIS
DEPARTMENT OF TRANSPORTATION**

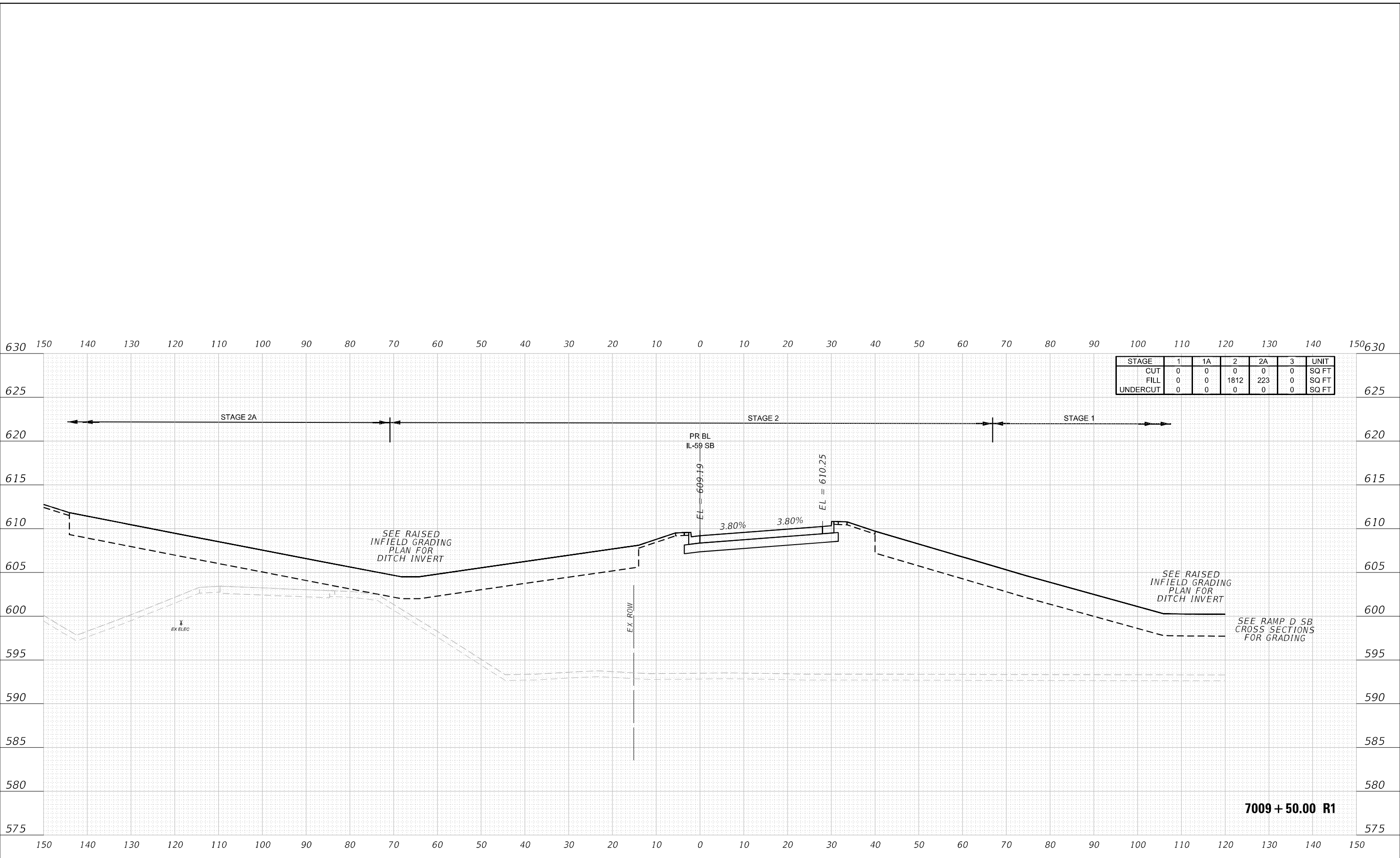
CROSS SECTIONS IL ROUTE 59 SB			
SCALE: H 1:10; V 1:5	SHEET 138	OF 404 SHEETS	STA. 7009+00.00 R1 TO STA. 7009+00.00

F.A. RTE. *	SECTION 2018-075-R	COUNTY WILL	TOTAL SHEETS 1510	SHEET NO. 1244
ILLINOIS FED. AID PROJECT			CONTRACT NO. 62H12	

FINAL SURVEY NO.	SURVEYED	DATE
NOTE BOOK	PLOTTED	
	TEMPLATE	
	AREAS CHECKED	

ORIGINAL SURVEY NO.	SURVEYED	DATE
	PLOTTED	
	TEMPLATE	
	AREAS CHECKED	

MODEL: 6990+50-703B-04_66
 FILE NAME: D:\Benesch\p2\benesch\mtd\Documents\1070051074000\Eng_Doc_Phase_1\Roadway\Cross_Sections\Final\1074115-CrossSections_L195B.dgn



USER NAME = nReynolds	DESIGNED - TKLUEGEL	REVISED -
PLOT SCALE = 20,0000' +/-	DRAWN - NREYNOLDS	REVISED -
PLOT DATE = 2/8/2022	CHECKED - POBRIEN	REVISED -
	DATE - 02/04/2022	REVISED -

**STATE OF ILLINOIS
DEPARTMENT OF TRANSPORTATION**

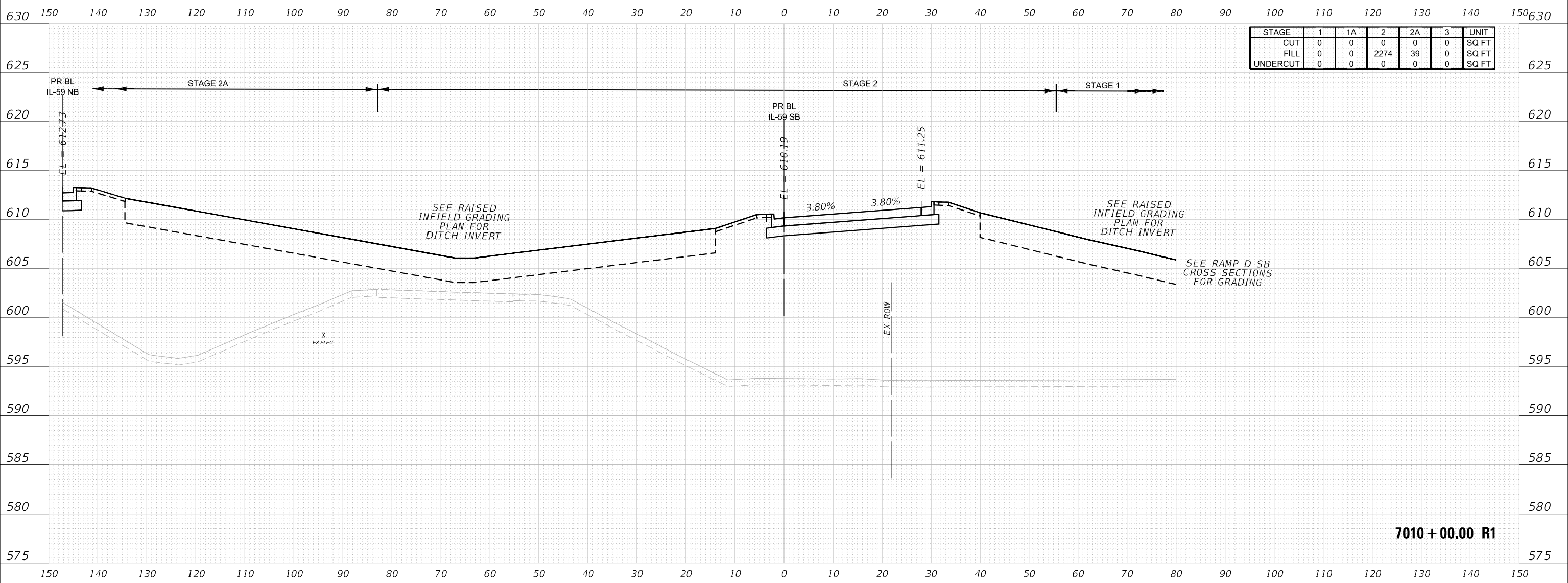
CROSS SECTIONS IL ROUTE 59 SB	
SCALE: H 1:10; V 1:5	SHEET 139 OF 404 SHEETS
STA. 7009+50.00 R1 TO STA. 7009+50.00	

F.A. RTE. *	SECTION	COUNTY	TOTAL SHEETS	SHEET NO.
	2018-075-R	WILL	1510	1245
CONTRACT NO. 62H12			ILLINOIS FED. AID PROJECT	

FINAL SURVEY NO.	SURVEYED	DATE
NOTE BOOK	PLOTTED	
	TEMPLATE	
	AREAS CHECKED	

ORIGINAL SURVEY NO.	SURVEYED	DATE
	PLOTTED	
	TEMPLATE	
	AREAS CHECKED	

MODEL: 6990-150-038-04-06
 FILE NAME: D:\Benesch\p2\Bentley.com\benesch-nhd\Documents\1070051074000\Eng_Doc_Phase\Roadway\Cross_Sections\Final\151115-CrossSections_L1958.dgn



STAGE	1	1A	2	2A	3	UNIT
CUT	0	0	0	0	0	SQ FT
FILL	0	0	2274	39	0	SQ FT
UNDERCUT	0	0	0	0	0	SQ FT



USER NAME = nReynolds	DESIGNED - TKLUEGEL	REVISED -
PLOT SCALE = 20,0000' / in.	DRAWN - NREYNOLDS	REVISED -
PLOT DATE = 2/8/2022	CHECKED - POBRIEN	REVISED -
	DATE - 02/04/2022	REVISED -

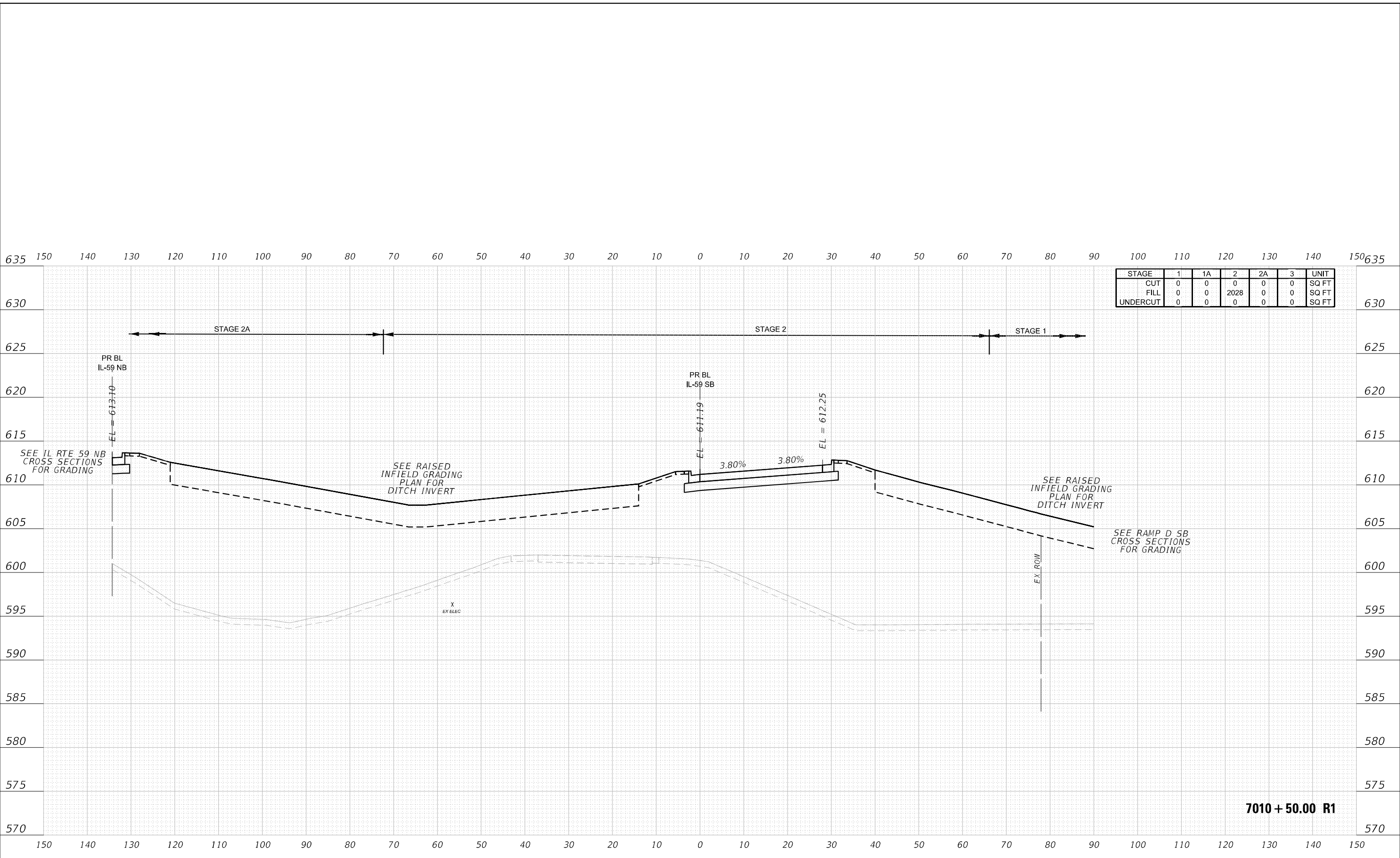
**STATE OF ILLINOIS
DEPARTMENT OF TRANSPORTATION**

CROSS SECTIONS IL ROUTE 59 SB	
SCALE: H 1:10; V 1:5	SHEET 140 OF 404 SHEETS
STA. 7010+00.00 R1 TO STA. 7010+00.00	

F.A. RTE. *	SECTION	COUNTY	TOTAL SHEETS	SHEET NO.
	2018-075-R	WILL	1510	1246
CONTRACT NO. 62H12			ILLINOIS FED. AID PROJECT	

DATE	
BY	
FINAL SURVEY	
SURVEYED	
PLOTTED	
TEMPLATE	
NOTE BOOK	
AREAS CHECKED	
NO.	

DATE	
BY	
ORIGINAL SURVEY	
SURVEYED	
PLOTTED	
TEMPLATE	
NOTE BOOK	
AREAS CHECKED	
NO.	



STAGE	1	1A	2	2A	3	UNIT
CUT	0	0	0	0	0	SQ FT
FILL	0	0	2028	0	0	SQ FT
UNDERCUT	0	0	0	0	0	SQ FT

MODEL: 6990-150-038-04-66
 FILE NAME: D:\Benesch\p2\Bentley\com\benesch\mcd\Documents\10700510740\00\Eng_Doc_Phase_1\Roadway\Cross_Sections\Final\107015-CrossSections_11958.dgn



USER NAME = nreynolds	DESIGNED - TKLUEGEL	REVISED -
PLOT SCALE = 20,0000' / in.	DRAWN - NREYNOLDS	REVISED -
PLOT DATE = 2/8/2022	CHECKED - POBRIEN	REVISED -
	DATE - 02/04/2022	REVISED -

**STATE OF ILLINOIS
DEPARTMENT OF TRANSPORTATION**

CROSS SECTIONS IL ROUTE 59 SB		
SCALE: H 1:10; V 1:5	SHEET 141 OF 404 SHEETS	STA. 7010+50.00 R1 TO STA. 7010+50.00 R1

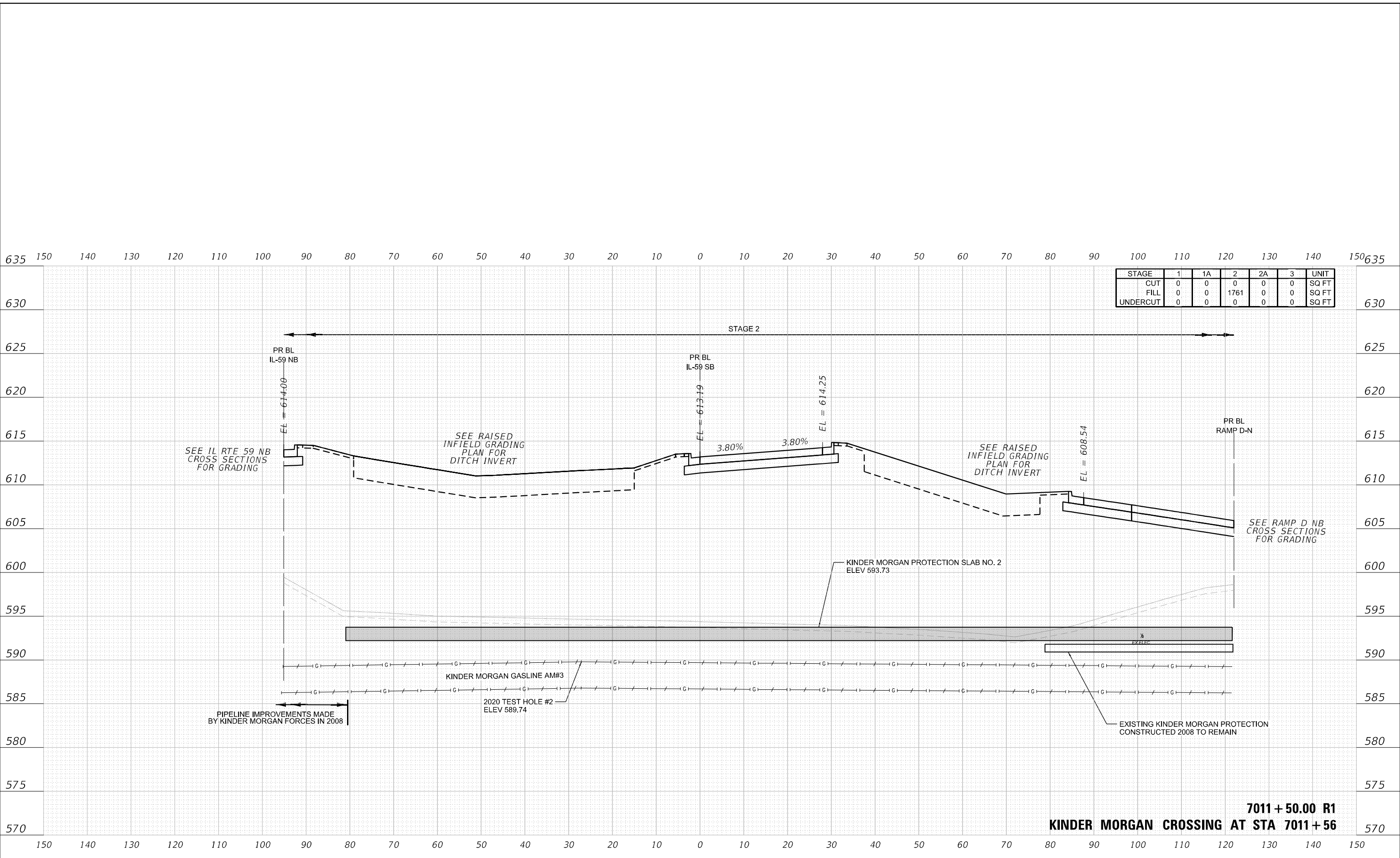
F.A. RTE. *	SECTION 2018-075-R	COUNTY WILL	TOTAL SHEETS 1510	SHEET NO. 1247
			CONTRACT NO. 62H12	
RAI 55, FAP 338		ILLINOIS	FED. AID PROJECT	

7010 + 50.00 R1

DATE	
BY	
FINAL SURVEY	
SURVEYED	
PLOTTED	
TEMPLATE	
NOTE BOOK	
AREAS CHECKED	
NO.	

DATE	
BY	
ORIGINAL SURVEY	
SURVEYED	
PLOTTED	
TEMPLATE	
NOTE BOOK	
AREAS CHECKED	
NO.	

MODEL: 6990-150-7038-04-66
 FILE NAME: D:\benesch\p2\benesch\mtd\Documents\10\0510\740\00\Eng_Docs_Phase_1\Roadway\Cross_Sections\Final\10\12\15-Cap-CrossSections_11995.dgn



7011 + 50.00 R1
KINDER MORGAN CROSSING AT STA 7011 + 56



USER NAME = nReynolds	DESIGNED - TKLUEGEL	REVISED -
	DRAWN - NREYNOLDS	REVISED -
PLOT SCALE = 20,0000' / in.	CHECKED - POBRIEN	REVISED -
PLOT DATE = 2/8/2022	DATE - 02/04/2022	REVISED -

**STATE OF ILLINOIS
 DEPARTMENT OF TRANSPORTATION**

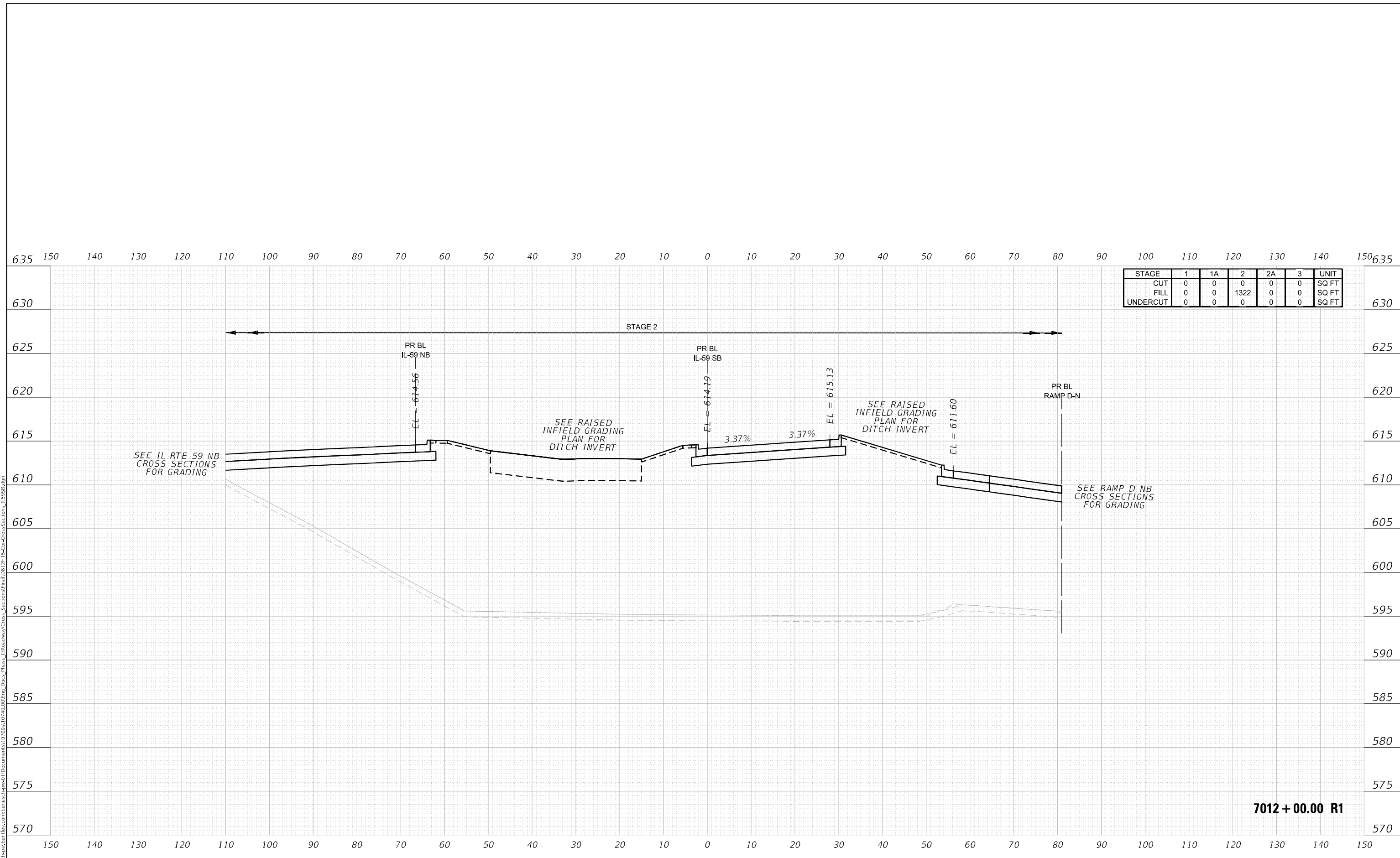
**CROSS SECTIONS
 IL ROUTE 59 SB**

SCALE: H 1:10; V 1:5 SHEET 143 OF 404 SHEETS STA. 7011+50.00 R1 TO STA. 7011+50.00

F.A. RTE.	SECTION	COUNTY	TOTAL SHEETS	SHEET NO.
	2018-075-R	WILL	1510	1249
ILLINOIS FED. AID PROJECT			CONTRACT NO. 62H12	

DATE	
BY	
SURVEYED	
PLOTTED	
TEMPLATE	
NOTE BOOK	
AREAS CHECKED	

DATE	
BY	
SURVEYED	
PLOTTED	
TEMPLATE	
NOTE BOOK	
AREAS CHECKED	



STAGE	1	1A	2	2A	3	UNIT
CUT	0	0	0	0	0	SQ FT
FILL	0	0	1322	0	0	SQ FT
UNDERCUT	0	0	0	0	0	SQ FT

MODEL: 6990-150-703B-04-66
 FILE NAME: D:\Benesch\p2\benesch.com\benesch-nhd\Documents\1070051074000\Eng_Doc_Phase_1\Roadway\Cross_Sections\Final\107415-CrossSections_L1956.dgn



USER NAME = nreynolds	DESIGNED - TKLUEGEL	REVISED -
PLOT SCALE = 20,0000 * / in.	DRAWN - NREYNOLDS	REVISED -
PLOT DATE = 2/8/2022	CHECKED - POBRIEN	REVISED -
	DATE - 02/04/2022	REVISED -

**STATE OF ILLINOIS
DEPARTMENT OF TRANSPORTATION**

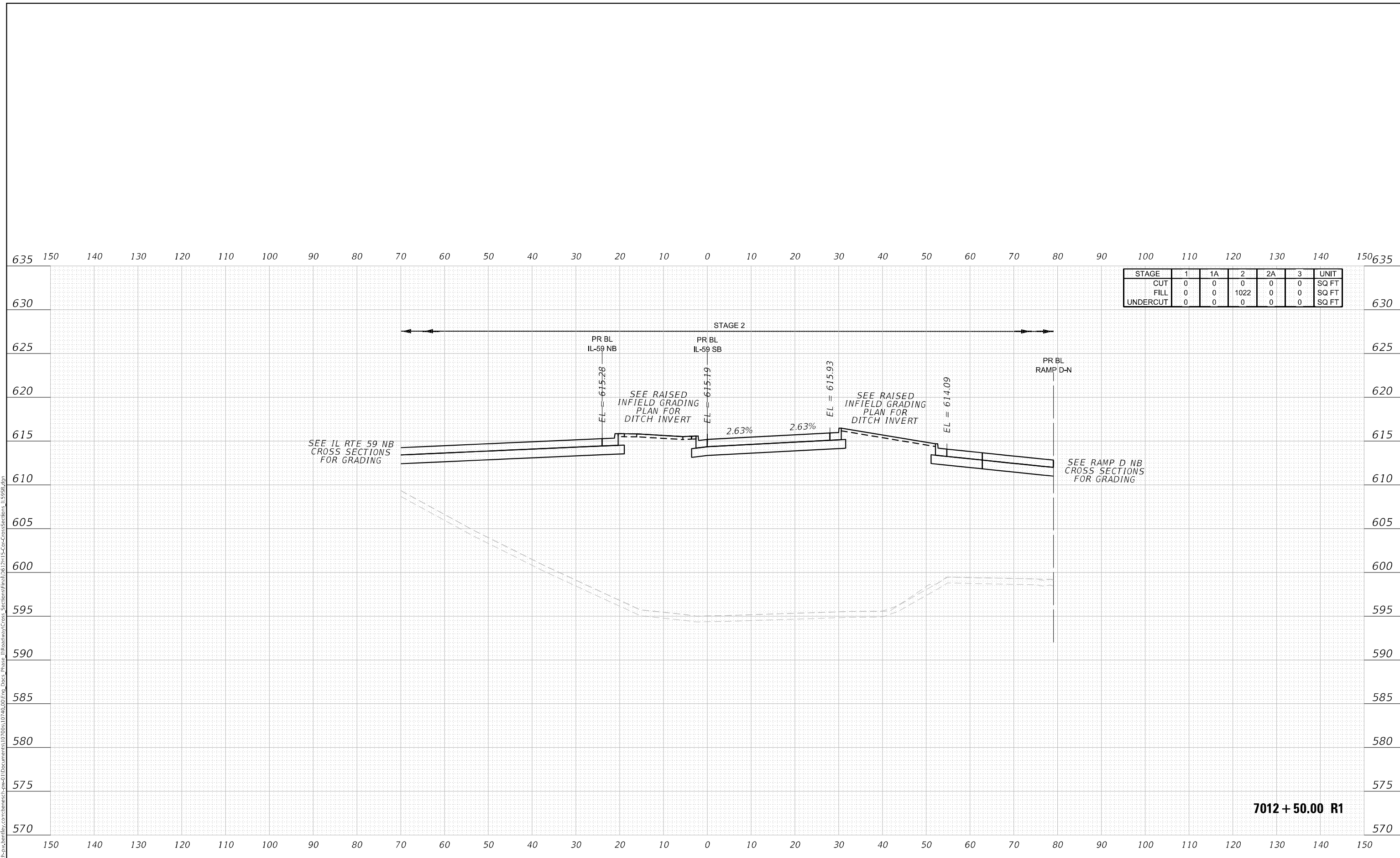
CROSS SECTIONS IL ROUTE 59 SB	
SCALE: H 1:10:V1:5	SHEET 144 OF 404 SHEETS
STA. 7012+00.00 R1 TO STA. 7012+00.00 R1	

F.A. RTE. *	SECTION 2018-075-R	COUNTY WILL	TOTAL SHEETS 1510	SHEET NO. 1250
			CONTRACT NO. 62H12	
ILLINOIS		FED. AID PROJECT		

7012 + 00.00 R1

DATE	
BY	
SURVEYED	
PLOTTED	
TEMPLATE	
NOTE BOOK	
AREAS CHECKED	

DATE	
BY	
SURVEYED	
PLOTTED	
TEMPLATE	
NOTE BOOK	
AREAS CHECKED	



STAGE	1	1A	2	2A	3	UNIT
CUT	0	0	0	0	0	SQ FT
FILL	0	0	1022	0	0	SQ FT
UNDERCUT	0	0	0	0	0	SQ FT

MODEL: 6990-150-038-04-66
 FILE NAME: D:\Benesch\p2\Bentley.com\benesch-mcd\Documents\1700510740\00\Eng_Doc_Phase_1\Roadway\Cross_Sections\Final\17012H15-CrossSections_L1998.dgn



USER NAME = nReynolds	DESIGNED - TKLUEGEL	REVISED -
PLOT SCALE = 20,0000 * / in.	DRAWN - NREYNOLDS	REVISED -
PLOT DATE = 2/8/2022	CHECKED - POBRIEN	REVISED -
	DATE - 02/04/2022	REVISED -

**STATE OF ILLINOIS
DEPARTMENT OF TRANSPORTATION**

CROSS SECTIONS IL ROUTE 59 SB			
SCALE: H 1:10:V1:5	SHEET 145	OF 404 SHEETS	STA. 7012+50.00 R1 TO STA. 7012+50.00

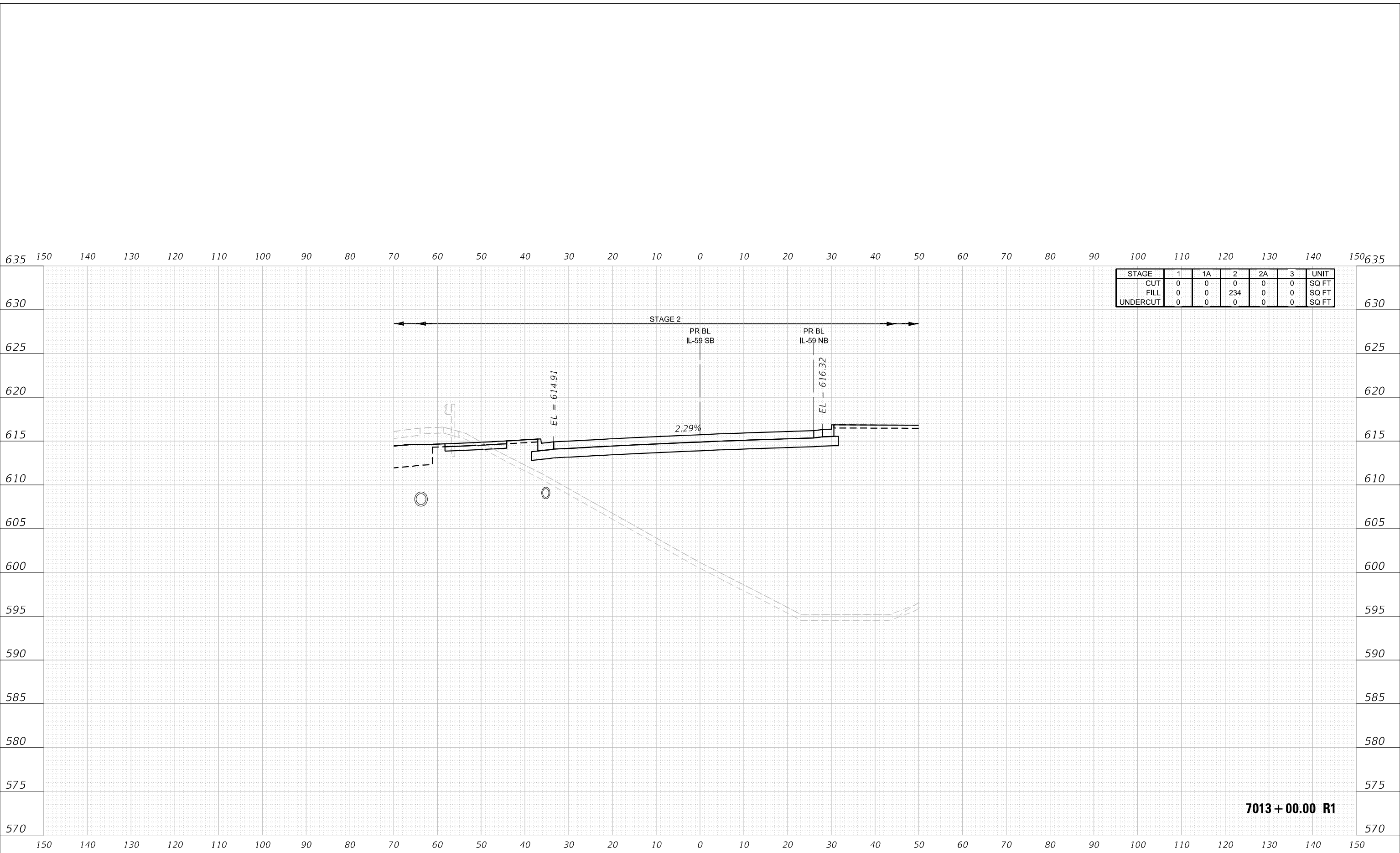
F.A. RTE. *	SECTION 2018-075-R	COUNTY WILL	TOTAL SHEETS 1510	SHEET NO. 1251
			CONTRACT NO. 62H12	
ILLINOIS		FED. AID PROJECT		

7012 + 50.00 R1

DATE	
BY	
SURVEYED	
PLOTTED	
TEMPLATE	
NOTE BOOK	
AREAS CHECKED	

DATE	
BY	
SURVEYED	
PLOTTED	
TEMPLATE	
NOTE BOOK	
AREAS CHECKED	

MODEL: 6990-150-703B-04-06
 FILE NAME: D:\Benesch\p2\Bentley\com-benesch-ahed\Documents\1070051074000\Eng_Doc_Phase_1\Roadway\Cross_Sections\Final\1071215-CrossSections_L195B.dgn



STAGE	1	1A	2	2A	3	UNIT
CUT	0	0	0	0	0	SQ FT
FILL	0	0	234	0	0	SQ FT
UNDERCUT	0	0	0	0	0	SQ FT

7013 + 00.00 R1



USER NAME = nreynolds	DESIGNED - TKLUEGEL	REVISED -
	DRAWN - NREYNOLDS	REVISED -
PLOT SCALE = 20,0000 * / in.	CHECKED - POBRIEN	REVISED -
PLOT DATE = 2/8/2022	DATE - 02/04/2022	REVISED -

STATE OF ILLINOIS
 DEPARTMENT OF TRANSPORTATION

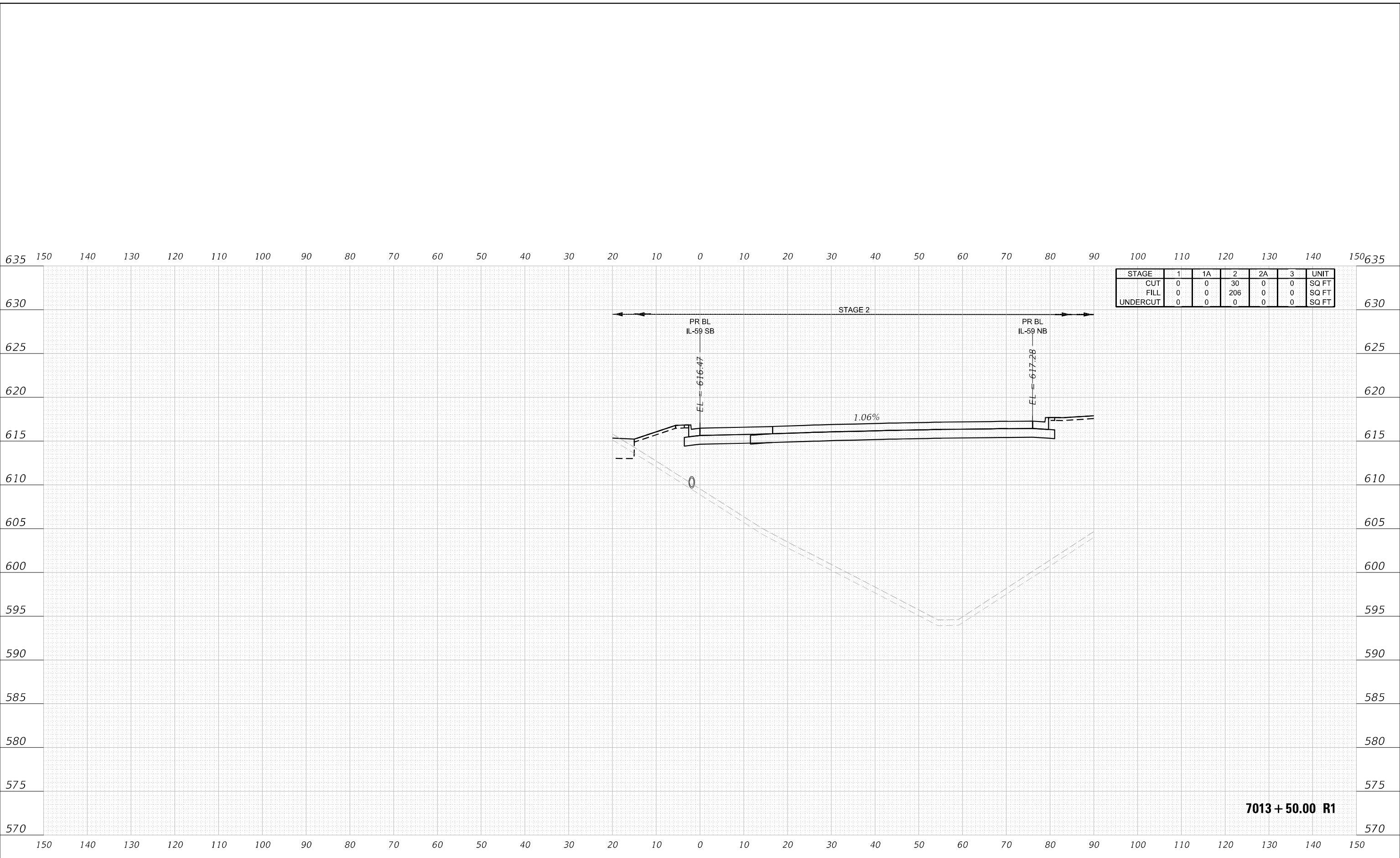
CROSS SECTIONS
 IL ROUTE 59 SB

SCALE: H 1:10:V1:5 SHEET 146 OF 404 SHEETS STA. 7013+00.00 R1 TO STA. 7013+00.00 R1

F.A. RTE.	SECTION	COUNTY	TOTAL SHEETS	SHEET NO.
*	2018-075-R	WILL	1510	1252
			CONTRACT NO. 62H12	
ILLINOIS		FED. AID PROJECT		

DATE	
BY	
SURVEYED	
PLOTTED	
TEMPLATE	
NOTE BOOK	
AREAS CHECKED	

DATE	
BY	
SURVEYED	
PLOTTED	
TEMPLATE	
NOTE BOOK	
AREAS CHECKED	



STAGE	1	1A	2	2A	3	UNIT
CUT	0	0	30	0	0	SQ FT
FILL	0	0	206	0	0	SQ FT
UNDERCUT	0	0	0	0	0	SQ FT

MODEL: 6990-150-703B-04-06
 FILE NAME: D:\Benesch\p2\Bentley.com\benesch-nhd\Documents\1070051074000\Eng_Doc_Phase_1\Roadway\Cross_Sections\Final\10712115-CrossSections_L195B.dgn

7013 + 50.00 R1



USER NAME = nreynolds	DESIGNED - TKLUEGEL	REVISED -
	DRAWN - NREYNOLDS	REVISED -
PLOT SCALE = 20,0000 * / in.	CHECKED - POBRIEN	REVISED -
PLOT DATE = 2/8/2022	DATE - 02/04/2022	REVISED -

STATE OF ILLINOIS
 DEPARTMENT OF TRANSPORTATION

CROSS SECTIONS
 IL ROUTE 59 SB

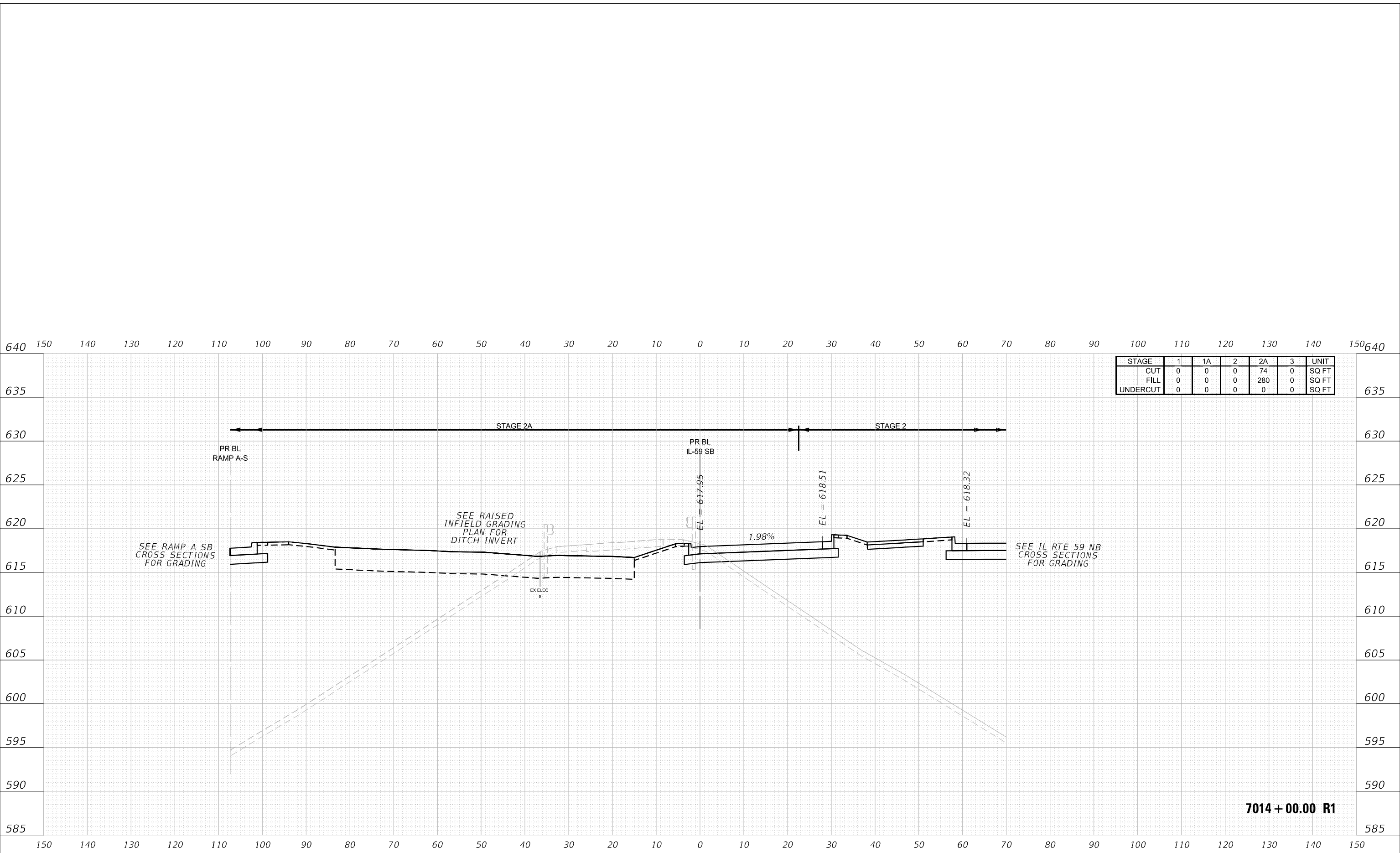
SCALE: H 1:10:V1:5 SHEET 147 OF 404 SHEETS STA. 7013+50.00 R1 TO STA. 7013+50.00

F.A. RTE.	SECTION	COUNTY	TOTAL SHEETS	SHEET NO.
*	2018-075-R	WILL	1510	1253
ILLINOIS FED. AID PROJECT			CONTRACT NO. 62H12	

FINAL SURVEY NO.	SURVEYED	DATE
NOTE BOOK	PLOTTED	
	TEMPLATE	
	AREAS CHECKED	

ORIGINAL SURVEY NO.	SURVEYED	DATE
NOTE BOOK	PLOTTED	
	TEMPLATE	
	AREAS CHECKED	

MODEL: 6990-150-038-04-06
 FILE NAME: D:\benesch\p2\benesch\mtd\Documents\10740\10740_00\Eng_Doc_Phase_1\Roadway\Cross_Sections\Final_10740-150-CrossSections_11998.dgn



STAGE	1	1A	2	2A	3	UNIT
CUT	0	0	0	74	0	SQ FT
FILL	0	0	0	280	0	SQ FT
UNDERCUT	0	0	0	0	0	SQ FT

7014 + 00.00 R1



USER NAME = nReynolds	DESIGNED - TKLUEGEL	REVISED -
	DRAWN - NREYNOLDS	REVISED -
PLOT SCALE = 20,0000 * / in.	CHECKED - POBRIEN	REVISED -
PLOT DATE = 2/8/2022	DATE - 02/04/2022	REVISED -

STATE OF ILLINOIS
 DEPARTMENT OF TRANSPORTATION

CROSS SECTIONS
 IL ROUTE 59 SB

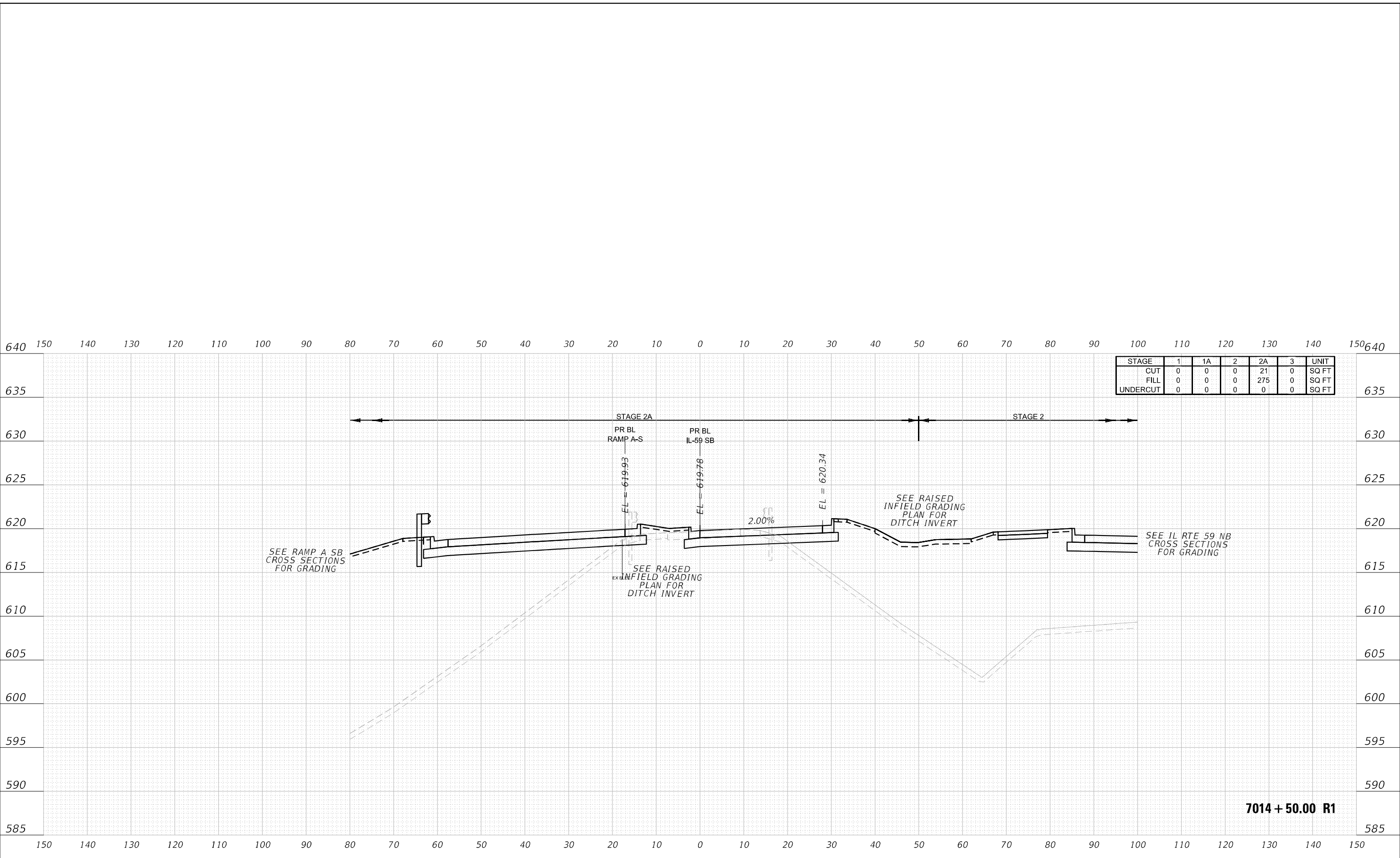
SCALE: H 1:10; V 1:5 SHEET 148 OF 404 SHEETS STA. 7014+00.00 R1 TO STA. 7014+00.00

F.A. RTE.	SECTION	COUNTY	TOTAL SHEETS	SHEET NO.
*	2018-075-R	WILL	1510	1254
ILLINOIS FED. AID PROJECT			CONTRACT NO. 62H12	

FINAL SURVEY NO.	SURVEYED	BY	DATE
NOTE BOOK	PLOTTED		
AREAS CHECKED	TEMPLATE		
	AREAS CHECKED		

ORIGINAL SURVEY NO.	SURVEYED	BY	DATE
NOTE BOOK	PLOTTED		
AREAS CHECKED	TEMPLATE		
	AREAS CHECKED		

MODEL: 6990-150-038-04-66
 FILE NAME: D:\Benesch\p2\benesch\mtd\Documents\1700510740\00\Eng_Doc_Phase_1\Roadway\Cross_Sections\Final\170121\15-Cor-CrossSections_L1958.dgn



STAGE	1	1A	2	2A	3	UNIT
CUT	0	0	0	21	0	SQ FT
FILL	0	0	0	275	0	SQ FT
UNDERCUT	0	0	0	0	0	SQ FT

7014 + 50.00 R1



USER NAME = nReynolds	DESIGNED - TKLUEGEL	REVISED -
	DRAWN - NREYNOLDS	REVISED -
PLOT SCALE = 20,0000 * / in.	CHECKED - POBRIEN	REVISED -
PLOT DATE = 2/8/2022	DATE - 02/04/2022	REVISED -

STATE OF ILLINOIS
 DEPARTMENT OF TRANSPORTATION


CROSS SECTIONS
 IL ROUTE 59 SB

SCALE: H 1:10:V1:5 SHEET 149 OF 404 SHEETS STA. 7014+50.00 R1 TO STA. 7014+50.00 R1

F.A. RTE.	SECTION	COUNTY	TOTAL SHEETS	SHEET NO.
*	2018-075-R	WILL	1510	1255
CONTRACT NO. 62H12				
ILLINOIS	FED. AID PROJECT			

DATE	
BY	
FINAL SURVEY	
NO.	
PLOTTED	
TEMPLATE	
AREAS CHECKED	

DATE	
BY	
ORIGINAL SURVEY	
NO.	
PLOTTED	
TEMPLATE	
AREAS CHECKED	



STAGE	1	1A	2	2A	3	UNIT
CUT	0	0	0	18	0	SQ FT
FILL	0	0	423	269	0	SQ FT
UNDERCUT	0	0	0	0	0	SQ FT

MODEL: 6990-150-038-04-06
FILE NAME: D:\Benesch\p28\Bentley.com\benesch-mcd\Documents\1070051074000\Eng_Doc_Phase_1\Roadway\Cross_Sections\Final\151115-CrossSections_L1998.dgn



USER NAME = nReynolds	DESIGNED - TKLUEGEL	REVISED -
	DRAWN - NREYNOLDS	REVISED -
PLOT SCALE = 20,0000 * / in.	CHECKED - POBRIEN	REVISED -
PLOT DATE = 2/8/2022	DATE - 02/04/2022	REVISED -

**STATE OF ILLINOIS
DEPARTMENT OF TRANSPORTATION**

**CROSS SECTIONS
IL ROUTE 59 SB**

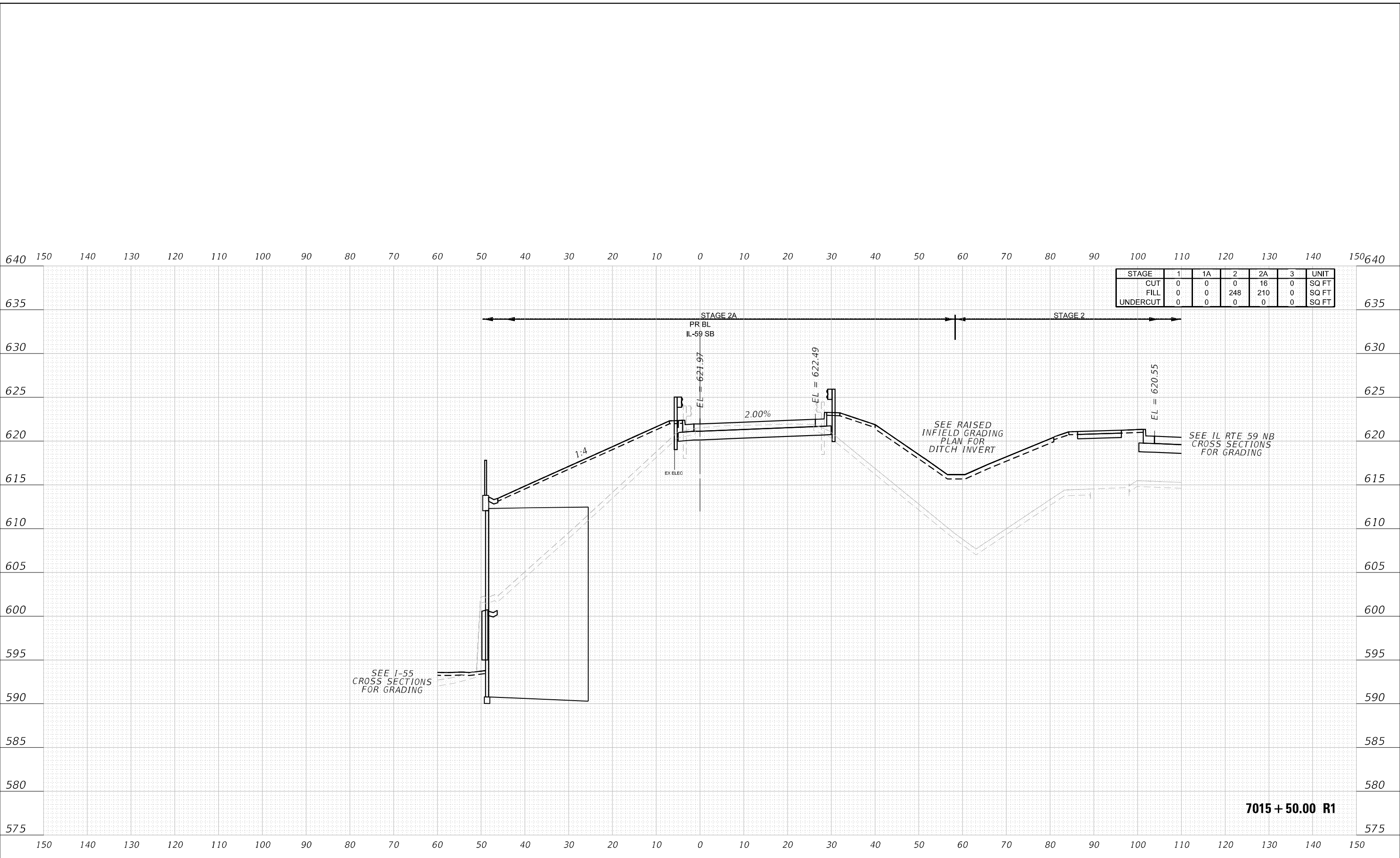
SCALE: H 1:10:V1:5 SHEET 150 OF 404 SHEETS STA. 7015+00.00 R1 TO STA. 7015+00.00

F.A. RTE.	SECTION	COUNTY	TOTAL SHEETS	SHEET NO.
*	2018-075-R	WILL	1510	1256
			CONTRACT NO. 62H12	
RAI 55, FAP 338	ILLINOIS	FED. AID PROJECT		

DATE	
BY	
FINAL SURVEY	
SURVEYED	
PLOTTED	
TEMPLATE	
NOTE BOOK	
AREAS CHECKED	
NO.	

DATE	
BY	
ORIGINAL SURVEY	
SURVEYED	
PLOTTED	
TEMPLATE	
NOTE BOOK	
AREAS CHECKED	
NO.	

MODEL: 6990-150-703B-04-66
 FILE NAME: D:\Benesch\p2\benesch\mtd\Documents\1700510740\00\Eng_Doc_Phase_1\Roadway\Cross_Sections\Final\170121\15-CrossSections_11996.dgn



STAGE	1	1A	2	2A	3	UNIT
CUT	0	0	0	16	0	SQ FT
FILL	0	0	248	210	0	SQ FT
UNDERCUT	0	0	0	0	0	SQ FT

7015 + 50.00 R1



USER NAME = nReynolds	DESIGNED - TKLUEGEL	REVISED -
PLOT SCALE = 20,0000 * / in.	DRAWN - NREYNOLDS	REVISED -
PLOT DATE = 2/8/2022	CHECKED - POBRIEN	REVISED -
	DATE - 02/04/2022	REVISED -

STATE OF ILLINOIS
DEPARTMENT OF TRANSPORTATION

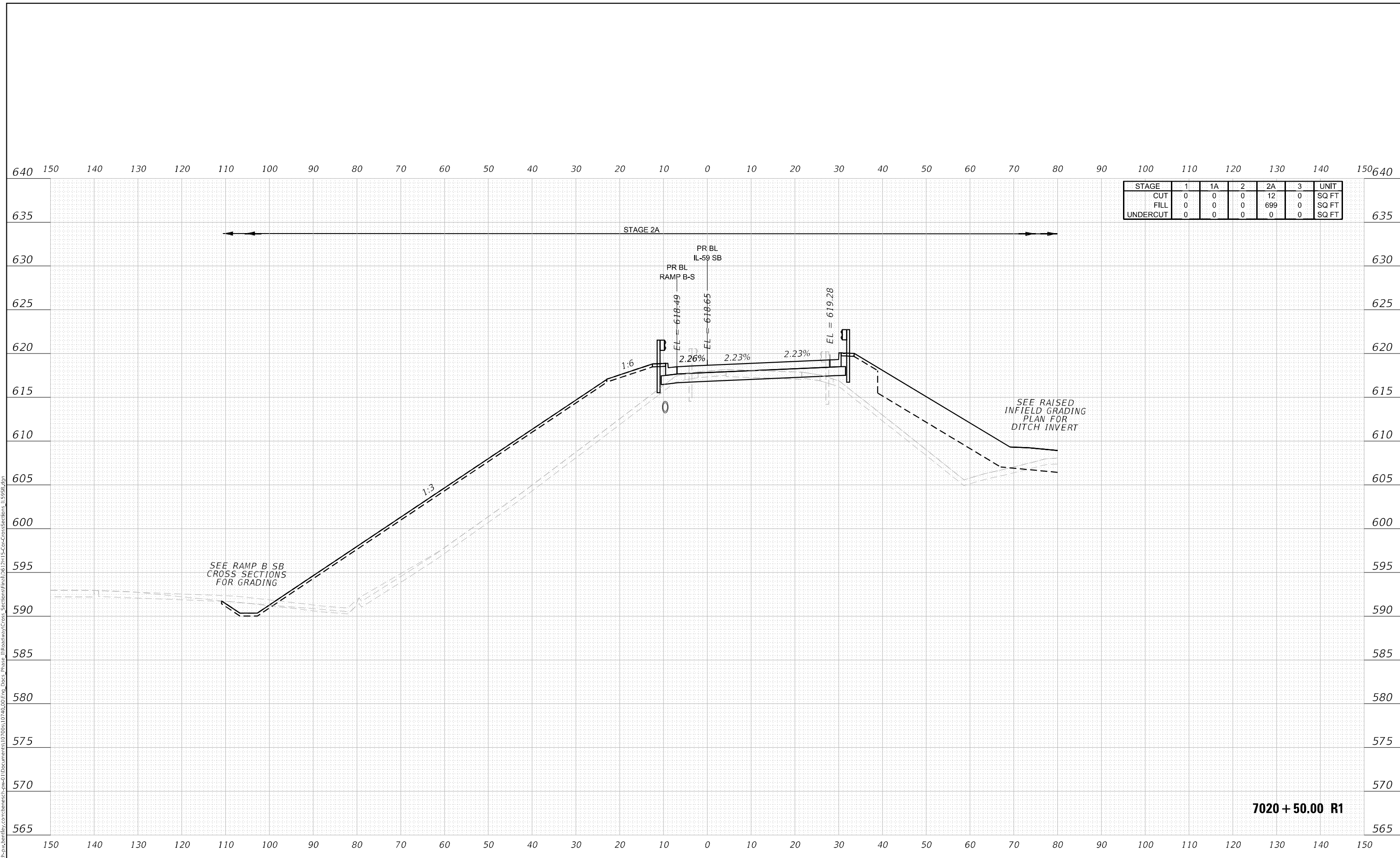
CROSS SECTIONS
IL ROUTE 59 SB

SCALE: H 1:10; V 1:5 SHEET 151 OF 404 SHEETS STA. 7015+50.00 R1 TO STA. 7015+50.00

F.A. RTE.	SECTION	COUNTY	TOTAL SHEETS	SHEET NO.
*	2018-075-R	WILL	1510	1257
			CONTRACT NO. 62H12	
ILLINOIS		FED. AID PROJECT		

DATE	
BY	
FINAL SURVEY NO.	
SURVEYED	
PLOTTED	
TEMPLATE	
AREAS CHECKED	

DATE	
BY	
ORIGINAL SURVEY NO.	
SURVEYED	
PLOTTED	
TEMPLATE	
AREAS CHECKED	



STAGE	1	1A	2	2A	3	UNIT
CUT	0	0	0	12	0	SQ FT
FILL	0	0	0	699	0	SQ FT
UNDERCUT	0	0	0	0	0	SQ FT

MODEL: 6990-150-003B-04-06
 FILE NAME: D:\Benesch\p2\benesch\mtd\Documents\1070051074000\Eng_Doc_Phase_01\Roadway\Cross_Sections\Final\107415-Car-CrossSections_L1956.dgn



USER NAME = nReynolds	DESIGNED - TKLUFGL	REVISED -
PLOT SCALE = 20,0000 * / in.	DRAWN - NREYNOLDS	REVISED -
PLOT DATE = 2/8/2022	CHECKED - POBRIEN	REVISED -
	DATE - 02/04/2022	REVISED -

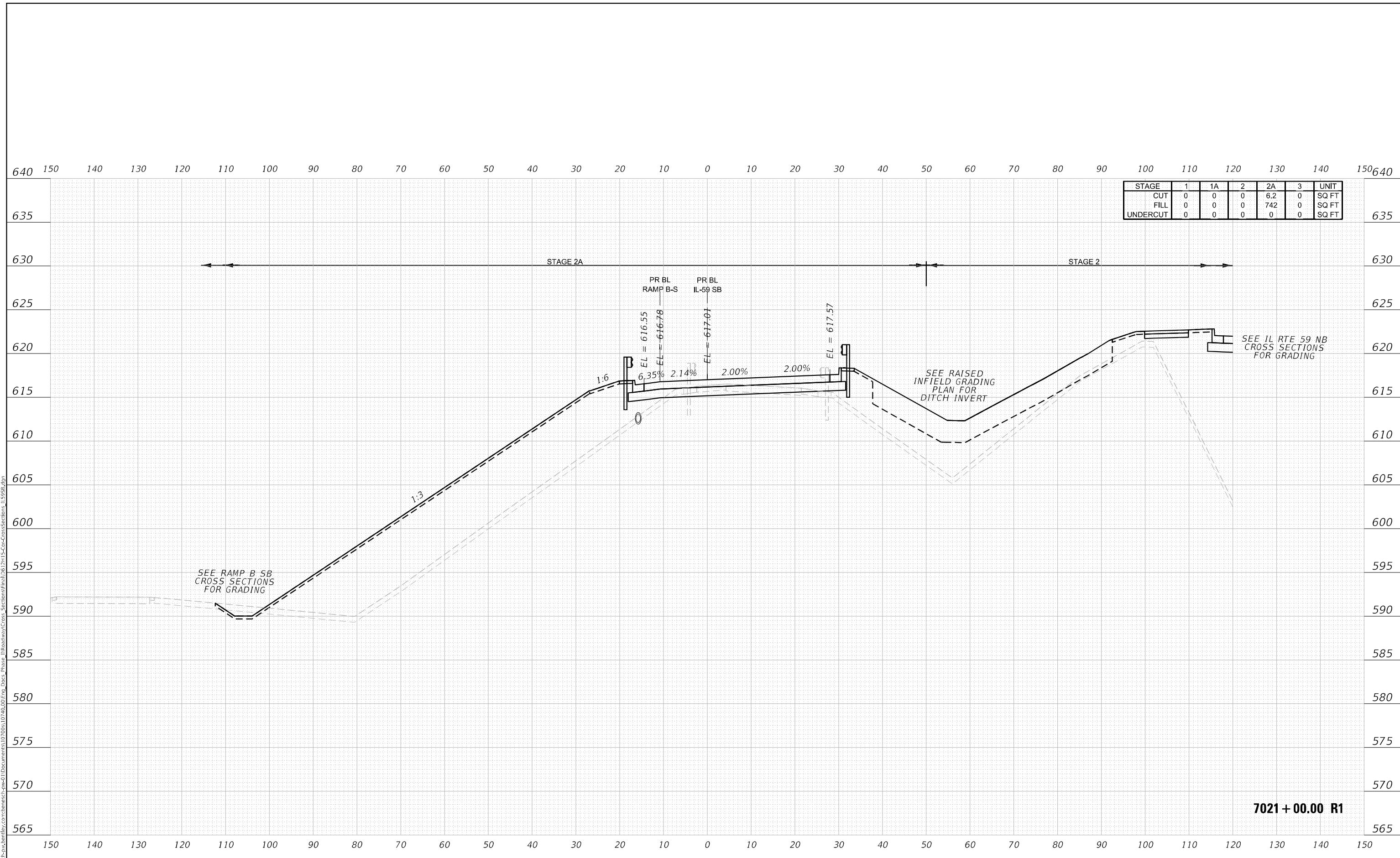
STATE OF ILLINOIS
 DEPARTMENT OF TRANSPORTATION

CROSS SECTIONS
 IL ROUTE 59 SB
 SCALE: H 1:10:V1:5 SHEET 154 OF 404 SHEETS STA. 7020+50.00 R1 TO STA. 7020+50.00 R1

F.A. RTE.	SECTION	COUNTY	TOTAL SHEETS	SHEET NO.
*	2018-075-R	WILL	1510	1260
ILLINOIS FED. AID PROJECT			CONTRACT NO. 62H12	

DATE	
BY	
SURVEYED	
PLOTTED	
TEMPLATE	
AREAS CHECKED	
FINAL SURVEY	
NOTE BOOK	
NO.	

DATE	
BY	
SURVEYED	
PLOTTED	
TEMPLATE	
AREAS CHECKED	
ORIGINAL SURVEY	
NOTE BOOK	
NO.	



STAGE	1	1A	2	2A	3	UNIT
CUT	0	0	0	6.2	0	SQ FT
FILL	0	0	0	742	0	SQ FT
UNDERCUT	0	0	0	0	0	SQ FT

MODEL: 6990-150-703B-04-66
 FILE NAME: D:\Benesch\2018\11\15-Cor-CrossSections_IL59SB.dgn



USER NAME = nReynolds	DESIGNED - TKLUFGL	REVISED -
PLOT SCALE = 20,0000 * / in.	DRAWN - NREYNOLDS	REVISED -
PLOT DATE = 2/8/2022	CHECKED - POBRIEN	REVISED -
	DATE - 02/04/2022	REVISED -

STATE OF ILLINOIS
 DEPARTMENT OF TRANSPORTATION

SCALE: H 1:10:V1:5	SHEET 155	OF 404 SHEETS	STA. 7021+00.00 R1 TO STA. 7021+00.00
--------------------	-----------	---------------	---------------------------------------

CROSS SECTIONS
 IL ROUTE 59 SB

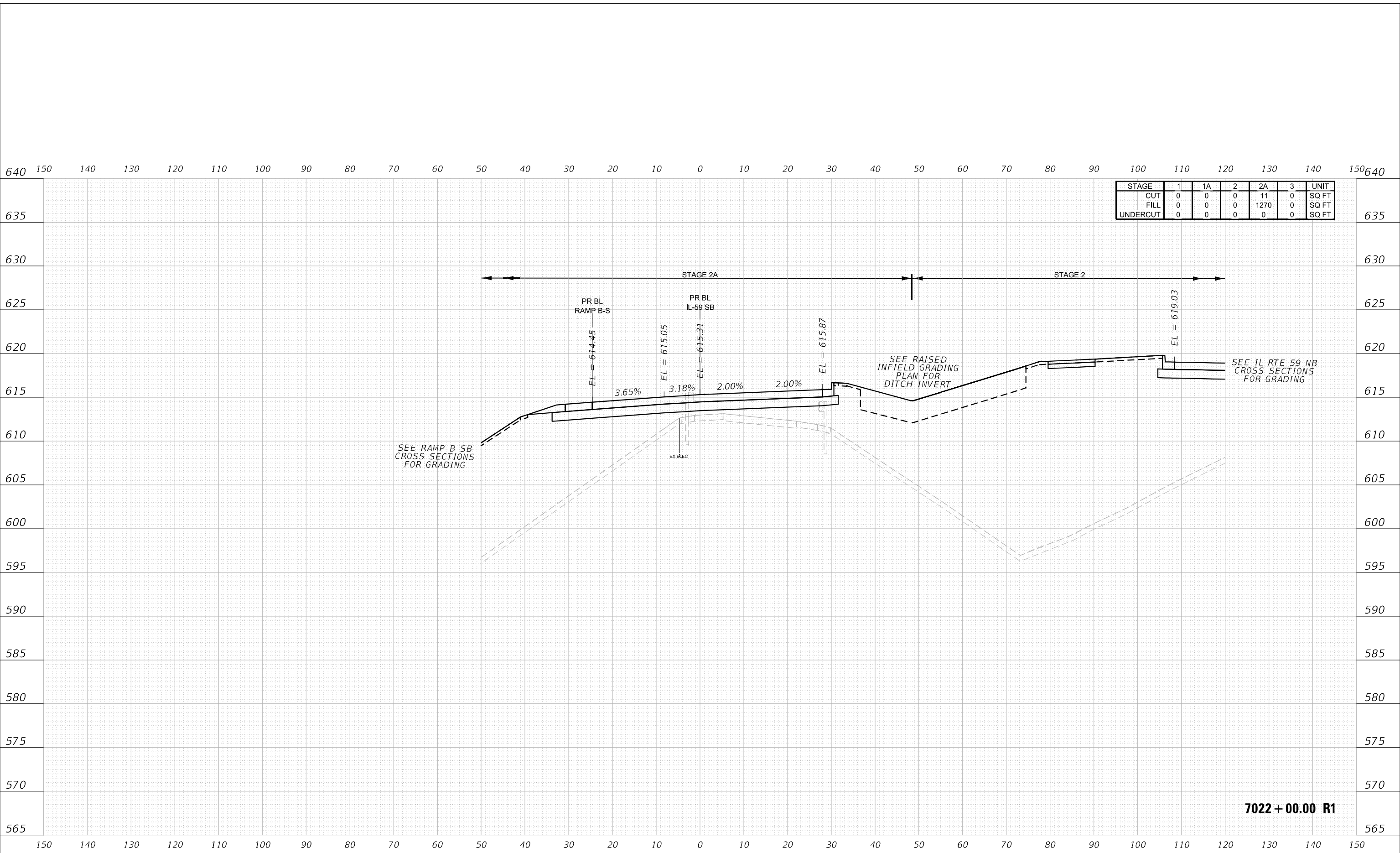
F.A. RTE. *	SECTION 2018-075-R	COUNTY WILL	TOTAL SHEETS 1510	SHEET NO. 1261
			CONTRACT NO. 62H12	
RAI 55, FAP 338	ILLINOIS	FED. AID PROJECT		

7021 + 00.00 R1

DATE	
BY	
FINAL SURVEY NO.	
SURVEY PLOTTED	
TEMPLATE	
NOTE BOOK	
AREAS CHECKED	

DATE	
BY	
ORIGINAL SURVEY NO.	
SURVEY PLOTTED	
TEMPLATE	
NOTE BOOK	
AREAS CHECKED	

MODEL: 6990-150-703B-04-06
 FILE NAME: D:\Benesch\p2\benesch\mtd\Documents\1070051074000\Eng_Doc_Phase_1\Roadway\Cross_Sections\Final\1074115-Cor-CrossSections_L195B.dgn



STAGE	1	1A	2	2A	3	UNIT
CUT	0	0	0	11	0	SQ FT
FILL	0	0	0	1270	0	SQ FT
UNDERCUT	0	0	0	0	0	SQ FT

7022 + 00.00 R1



USER NAME = nReynolds	DESIGNED - TKLUFEL	REVISED -
	DRAWN - NREYNOLDS	REVISED -
PLOT SCALE = 20,0000 * / in.	CHECKED - POBRIEN	REVISED -
PLOT DATE = 2/8/2022	DATE - 02/04/2022	REVISED -

STATE OF ILLINOIS
 DEPARTMENT OF TRANSPORTATION

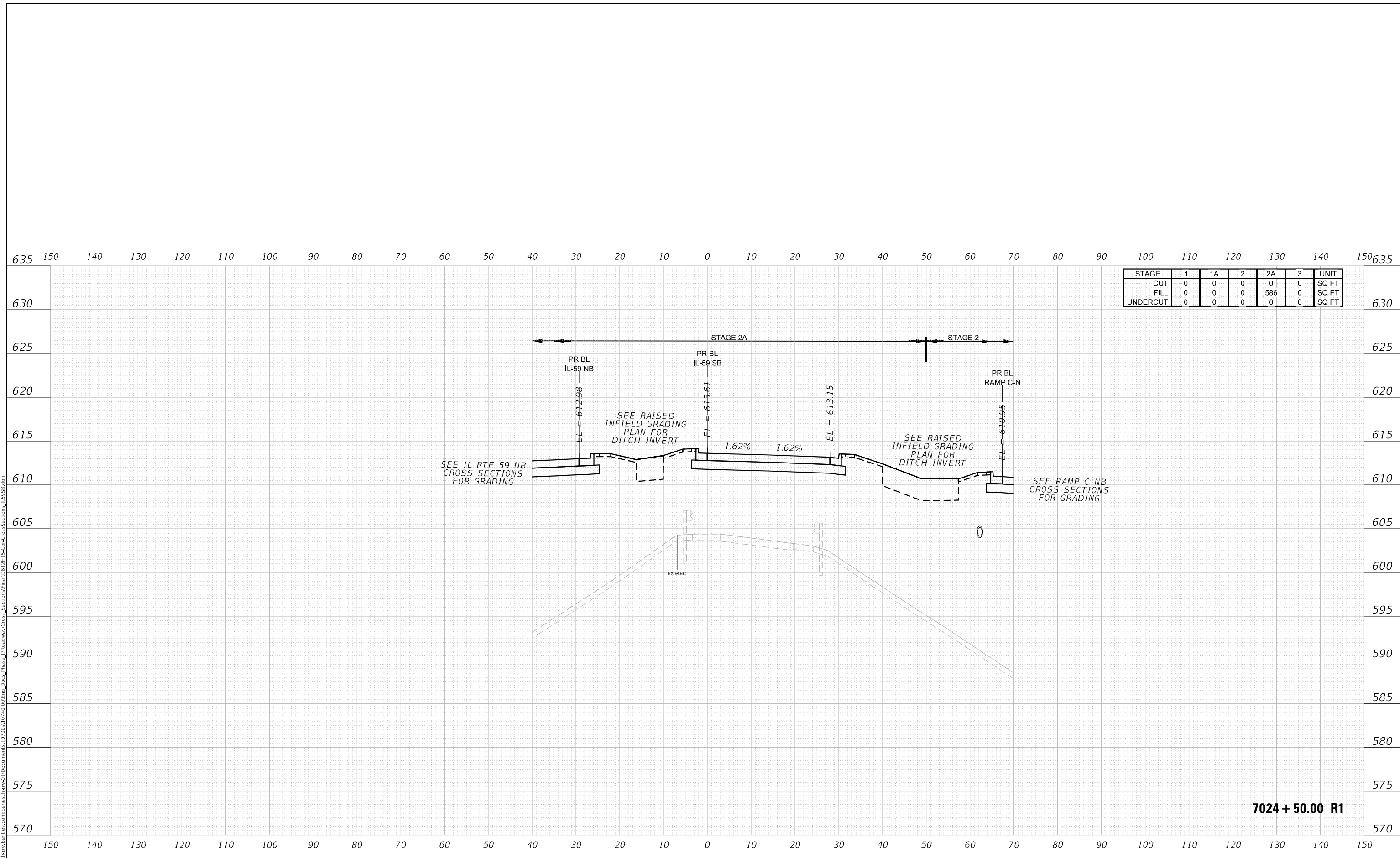
CROSS SECTIONS
 IL ROUTE 59 SB

SCALE: H 1:10:V1:5 SHEET 157 OF 404 SHEETS STA. 7022+00.00 R1 TO STA. 7022+00.00 R1

F.A. RTE.	SECTION	COUNTY	TOTAL SHEETS	SHEET NO.
*	2018-075-R	WILL	1510	1263
ILLINOIS FED. AID PROJECT			CONTRACT NO. 62H12	

DATE	
BY	
SURVEYED	
PLOTTED	
TEMPLATE	
NOTE BOOK	
AREAS CHECKED	

DATE	
BY	
SURVEYED	
PLOTTED	
TEMPLATE	
NOTE BOOK	
AREAS CHECKED	



STAGE	1	1A	2	2A	3	UNIT
CUT	0	0	0	0	0	SQ FT
FILL	0	0	0	586	0	SQ FT
UNDERCUT	0	0	0	0	0	SQ FT

MODEL: 6990-150-703B-04-06
FILE NAME: D:\Benesch\p2\benesch\mtd\Documents\1070051074000\Eng_Doc_Phase_1\Roadway\Cross_Sections\Final\107415-CrossSections_L1998.dgn



USER NAME = nreynolds	DESIGNED - TKLUFGL	REVISED -
PLOT SCALE = 20,0000 * / in.	DRAWN - NREYNOLDS	REVISED -
PLOT DATE = 2/8/2022	CHECKED - POBRIEN	REVISED -
	DATE - 02/04/2022	REVISED -

**STATE OF ILLINOIS
DEPARTMENT OF TRANSPORTATION**

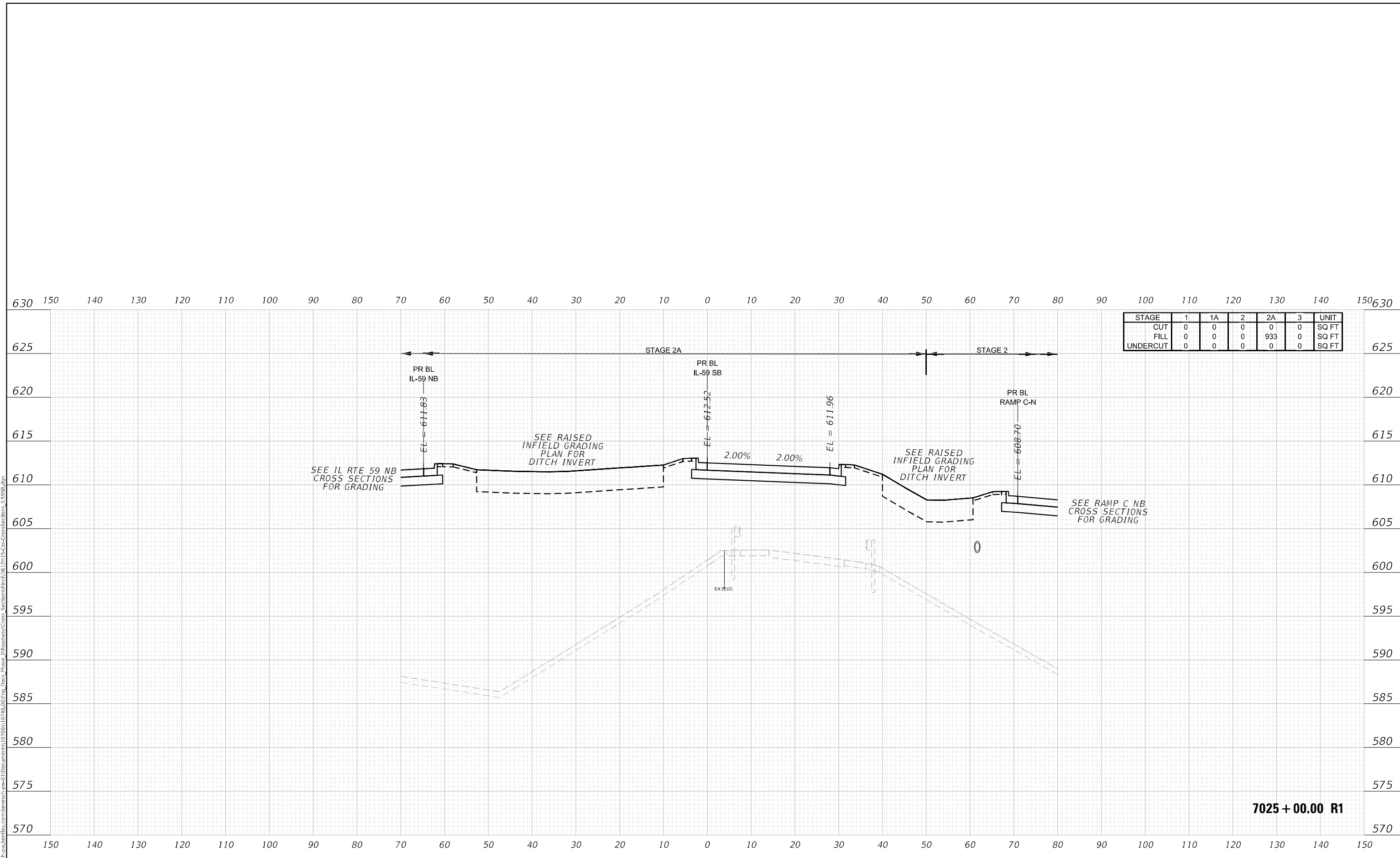
CROSS SECTIONS IL ROUTE 59 SB		
SCALE: H 1:10:V1:5	SHEET 162	OF 404 SHEETS
STA. 7024+50.00 R1 TO STA. 7024+50.00 R1		

F.A. RTE. *	SECTION 2018-075-R	COUNTY WILL	TOTAL SHEETS 1510	SHEET NO. 1268
ILLINOIS FED. AID PROJECT			CONTRACT NO. 62H12	

7024 + 50.00 R1

FINAL SURVEY NO.	SURVEYED AREAS CHECKED	DATE

ORIGINAL SURVEY NO.	SURVEYED AREAS CHECKED	DATE



STAGE	1	1A	2	2A	3	UNIT
CUT	0	0	0	0	0	SQ FT
FILL	0	0	0	933	0	SQ FT
UNDERCUT	0	0	0	0	0	SQ FT

7025 + 00.00 R1

MODEL: 6990-150-703B-04.06
FILE NAME: D:\Benesch\p2\benesch\mtd\Documents\1070051074000\Eng_Doc_Phase_1\Roadway\Cross_Sections\Final_107415-CrossSections_L1956.dgn



USER NAME = nReynolds	DESIGNED - TKLUFGL	REVISED -
PLOT SCALE = 20,0000 * / in.	DRAWN - NREYNOLDS	REVISED -
PLOT DATE = 2/8/2022	CHECKED - POBRIEN	REVISED -
	DATE - 02/04/2022	REVISED -

**STATE OF ILLINOIS
DEPARTMENT OF TRANSPORTATION**

**CROSS SECTIONS
IL ROUTE 59 SB**

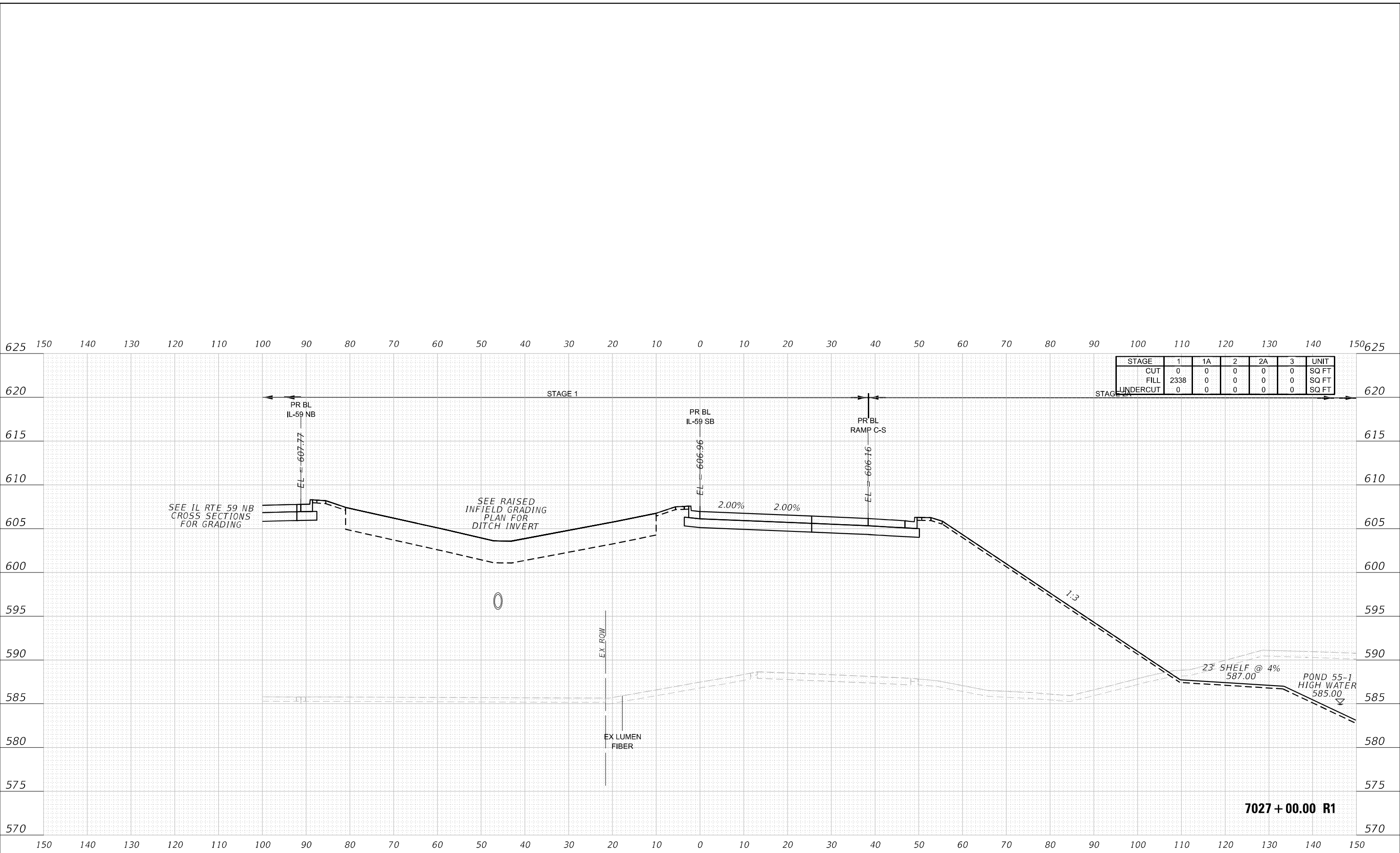
SCALE: H 1:10:V1:5 SHEET 163 OF 404 SHEETS STA. 7025+00.00 R1 TO STA. 7025+00.00 R1

F.A. RTE. *	SECTION 2018-075-R	COUNTY WILL	TOTAL SHEETS 1510	SHEET NO. 1269
			CONTRACT NO. 62H12	
ILLINOIS		FED. AID PROJECT		

FINAL SURVEY NO.	SURVEYED	BY	DATE
NOTE BOOK	PLOTTED		
AREAS CHECKED	TEMPLATE		
	AREAS CHECKED		

ORIGINAL SURVEY NO.	SURVEYED	BY	DATE
NOTE BOOK	PLOTTED		
AREAS CHECKED	TEMPLATE		
	AREAS CHECKED		

MODEL: 6990-150-703B-04_66
 FILE NAME: D:\Benesch\p2\benesch\mtd\Documents\1070051074000\Eng_Doc_Phase_1\Roadway\Cross_Sections\Final\1070051074000-CrossSections_11956.dgn



STAGE	1	1A	2	2A	3	UNIT
CUT	0	0	0	0	0	SQ FT
FILL	2338	0	0	0	0	SQ FT
UNDERCUT	0	0	0	0	0	SQ FT



USER NAME = nreynolds	DESIGNED - TKLUFGL	REVISED -
PLOT SCALE = 20,0000 * / in.	DRAWN - NREYNOLDS	REVISED -
PLOT DATE = 2/8/2022	CHECKED - POBRIEN	REVISED -
	DATE - 02/04/2022	REVISED -

**STATE OF ILLINOIS
DEPARTMENT OF TRANSPORTATION**

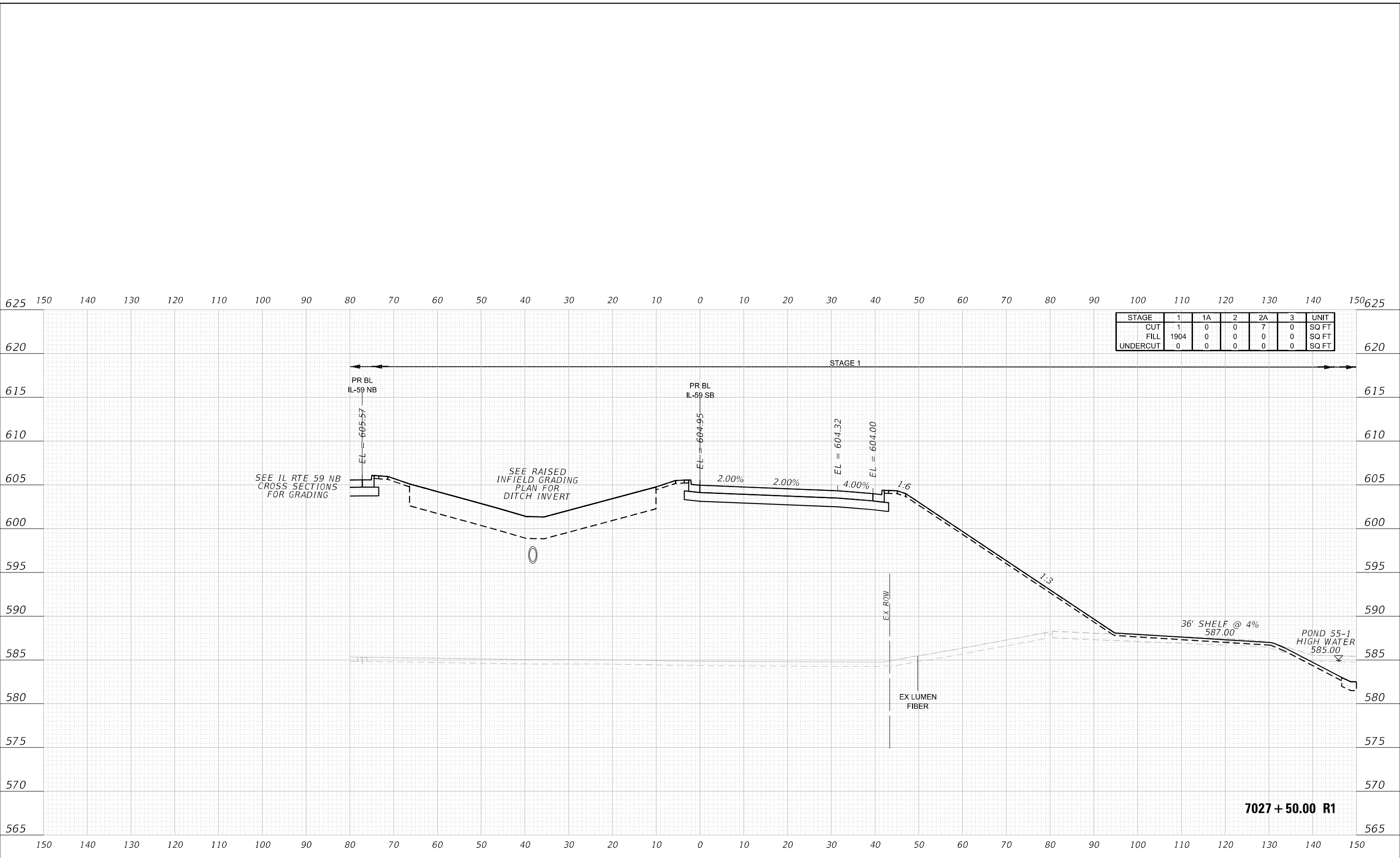
CROSS SECTIONS IL ROUTE 59 SB	
SCALE: H 1:10:V1:5	SHEET 167 OF 404 SHEETS
STA. 7027+00.00 R1 TO STA. 7027+00.00	

F.A. RTE. *	SECTION 2018-075-R	COUNTY WILL	TOTAL SHEETS 1510	SHEET NO. 1273
CONTRACT NO. 62H12			ILLINOIS FED. AID PROJECT	

FINAL SURVEY NO.	SURVEYED AREAS	DATE

ORIGINAL SURVEY NO.	SURVEYED AREAS	DATE

MODEL: 6990-150-7038-04.66
 FILE NAME: D:\Benesch\p2\benesch\mtd\Documents\1070510740\00\Eng_Doc\Phase_II\Roadway\Cross_Sections\Final\1070510740-00-CrossSections_IL959B.dgn



STAGE	1	1A	2	2A	3	UNIT
CUT	1	0	0	7	0	SQ FT
FILL	1904	0	0	0	0	SQ FT
UNDERCUT	0	0	0	0	0	SQ FT



USER NAME = nreynolds	DESIGNED - TKLUFGL	REVISED -
PLOT SCALE = 20,0000 * / in.	DRAWN - NREYNOLDS	REVISED -
PLOT DATE = 2/8/2022	CHECKED - POBRIEN	REVISED -
	DATE - 02/04/2022	REVISED -

**STATE OF ILLINOIS
DEPARTMENT OF TRANSPORTATION**

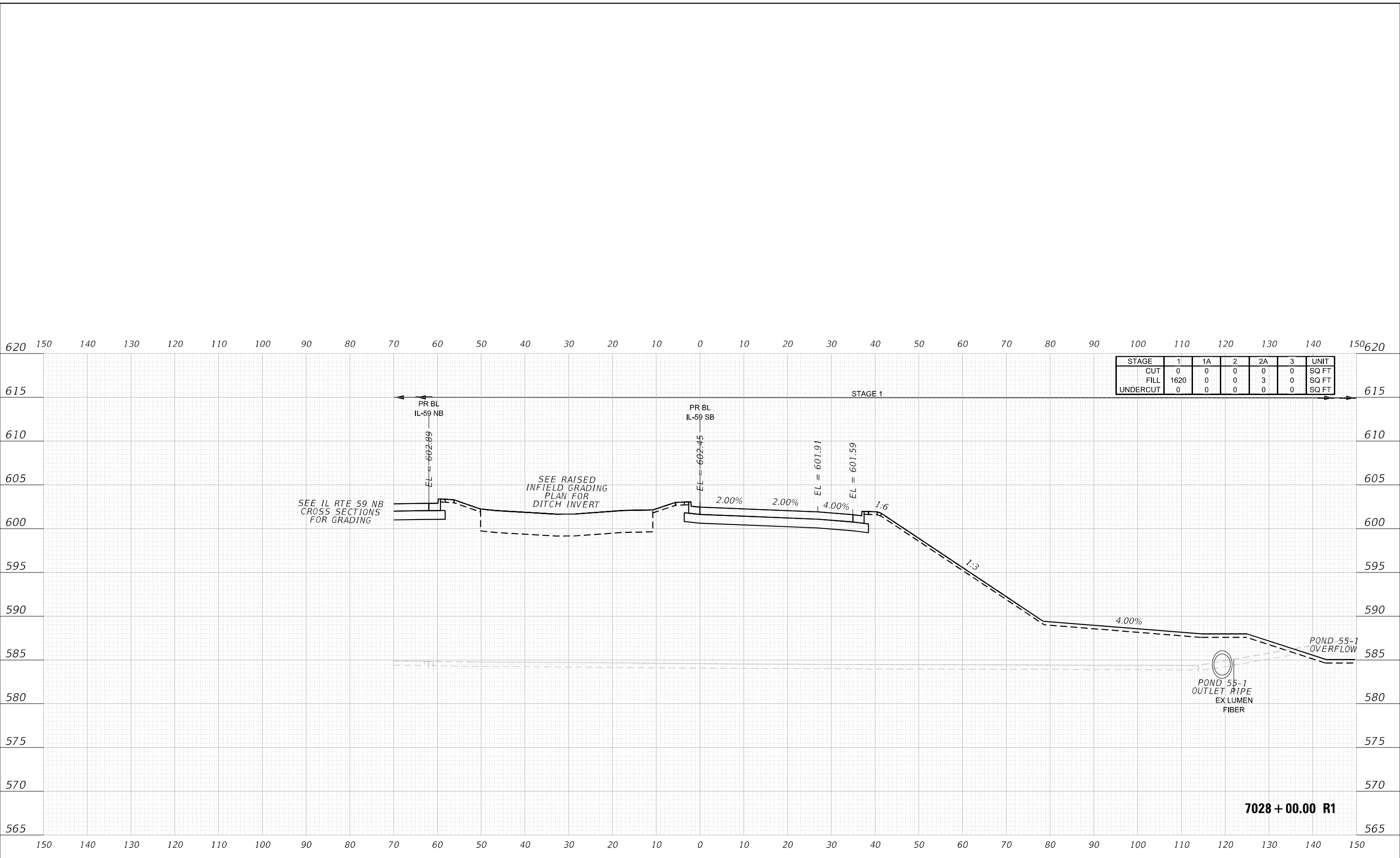
CROSS SECTIONS IL ROUTE 59 SB		
SCALE: H 1:10:V1:5	SHEET 168 OF 404 SHEETS	STA. 7027+50.00 R1 TO STA. 7027+50.00

F.A. RTE. *	SECTION 2018-075-R	COUNTY WILL	TOTAL SHEETS 1510	SHEET NO. 1274
			CONTRACT NO. 62H12	
RAI 55, FAP 338		ILLINOIS	FED. AID PROJECT	

FINAL SURVEY NO.	SURVEYED	DATE
NOTE BOOK	PLOTTED	
	TEMPLATE	
	AREAS CHECKED	

ORIGINAL SURVEY NO.	SURVEYED	DATE
NOTE BOOK	PLOTTED	
	TEMPLATE	
	AREAS CHECKED	

MODEL: 6990-150-7038-04-06
 FILE NAME: \\benesch-p2\benesch\proj\2018-07-5-R\Drawings\Cross Sections\Final\31115-CrossSections_L1958.dgn



USER NAME = nReynolds	DESIGNED - TKLUFGL	REVISED -
PLOT SCALE = 20,0000 * / in.	DRAWN - NREYNOLDS	REVISED -
PLOT DATE = 2/8/2022	CHECKED - POBRIEN	REVISED -
	DATE - 02/04/2022	REVISED -

**STATE OF ILLINOIS
DEPARTMENT OF TRANSPORTATION**

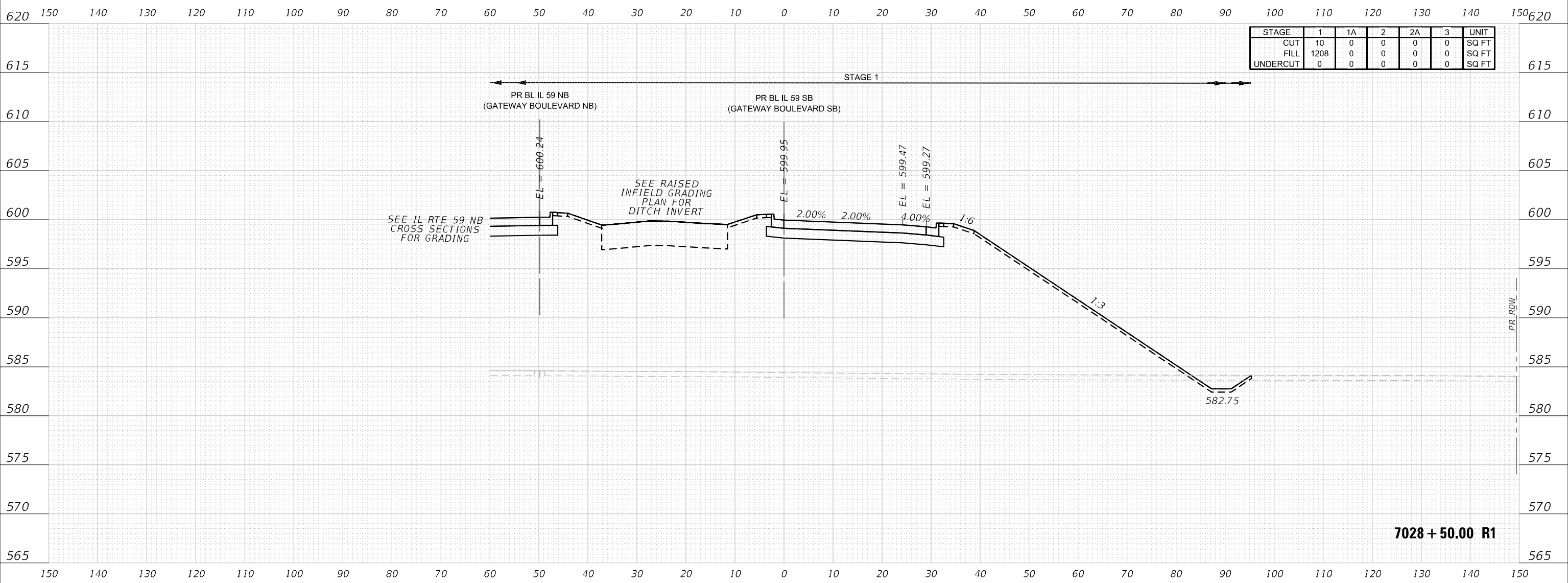
CROSS SECTIONS IL ROUTE 59 SB	
SCALE: H 1:10; V 1:5	SHEET 169 OF 404 SHEETS
STA. 7028+00.00 R1 TO STA. 7028+00.00	RAI 55, FAP 338

F.A. RTE. *	SECTION	COUNTY	TOTAL SHEETS	SHEET NO.
	2018-075-R	WILL	1510	1275
CONTRACT NO. 62H12			ILLINOIS FED. AID PROJECT	

FINAL SURVEY NO.	SURVEYED	DATE
NOTE BOOK	PLOTTED	
	TEMPLATE	
	AREAS CHECKED	

ORIGINAL SURVEY NO.	SURVEYED	DATE
NOTE BOOK	PLOTTED	
	TEMPLATE	
	AREAS CHECKED	

MODEL: 6990-150-703B-04-66
 FILE NAME: D:\Benesch\p2\benesch\mtd\Documents\1070051074000\Eng_Doc_Phase_1\Roadway\Cross_Sections\Final\1074115-CrossSections_L1956.dgn



STAGE	1	1A	2	2A	3	UNIT
CUT	10	0	0	0	0	SQ FT
FILL	1208	0	0	0	0	SQ FT
UNDERCUT	0	0	0	0	0	SQ FT



USER NAME = nReynolds	DESIGNED - TKLUFGL	REVISED -
	DRAWN - NREYNOLDS	REVISED -
PLOT SCALE = 20,0000 * / in.	CHECKED - POBRIEN	REVISED -
PLOT DATE = 2/8/2022	DATE - 02/04/2022	REVISED -

**STATE OF ILLINOIS
DEPARTMENT OF TRANSPORTATION**

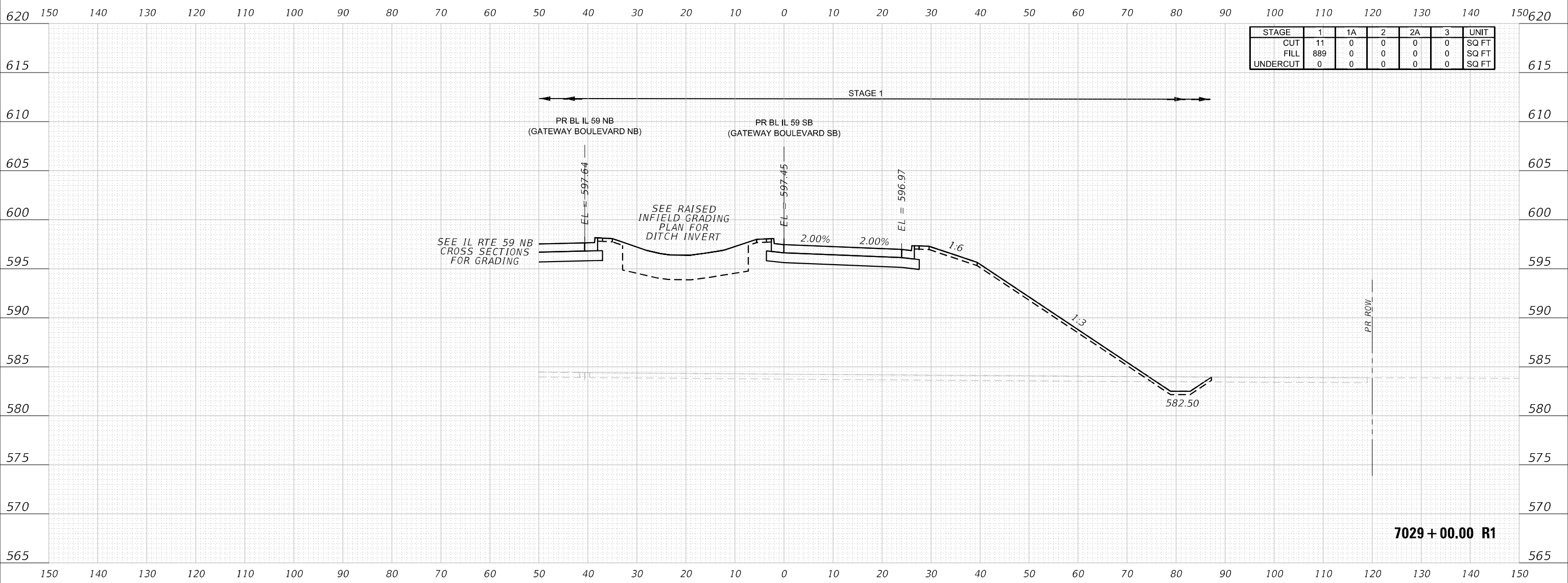
CROSS SECTIONS IL ROUTE 59 SB		
SCALE: H 1:10-V1:5	SHEET 170 OF 404 SHEETS	STA. 7028+50.00 R1 TO STA. 7028+50.00

F.A. RTE. *	SECTION 2018-075-R	COUNTY WILL	TOTAL SHEETS 1510	SHEET NO. 1276
			CONTRACT NO. 62H12	
ILLINOIS		FED. AID PROJECT		

FINAL SURVEY NO.	SURVEYED	DATE
NOTE BOOK	PLOTTED	BY
AREAS CHECKED	TEMPLATE	
	AREAS CHECKED	

ORIGINAL SURVEY NO.	SURVEYED	DATE
NOTE BOOK	PLOTTED	BY
AREAS CHECKED	TEMPLATE	
	AREAS CHECKED	

MODEL: 6990-150-038-04-66
 FILE NAME: D:\Benesch\p2\benesch\mtd\Documents\17029\17029-00-00-Eng_Doc_Phase_1\Roadway\Cross_Sections\Final\17029-00-CrossSections_17029.dgn



STAGE	1	1A	2	2A	3	UNIT
CUT	11	0	0	0	0	SQ FT
FILL	889	0	0	0	0	SQ FT
UNDERCUT	0	0	0	0	0	SQ FT

7029 + 00.00 R1



USER NAME = nReynolds	DESIGNED - TKLUFGL	REVISED -
	DRAWN - NREYNOLDS	REVISED -
PLOT SCALE = 20,0000 * / in.	CHECKED - POBRIEN	REVISED -
PLOT DATE = 2/8/2022	DATE - 02/04/2022	REVISED -

STATE OF ILLINOIS
 DEPARTMENT OF TRANSPORTATION

CROSS SECTIONS
 IL ROUTE 59 SB

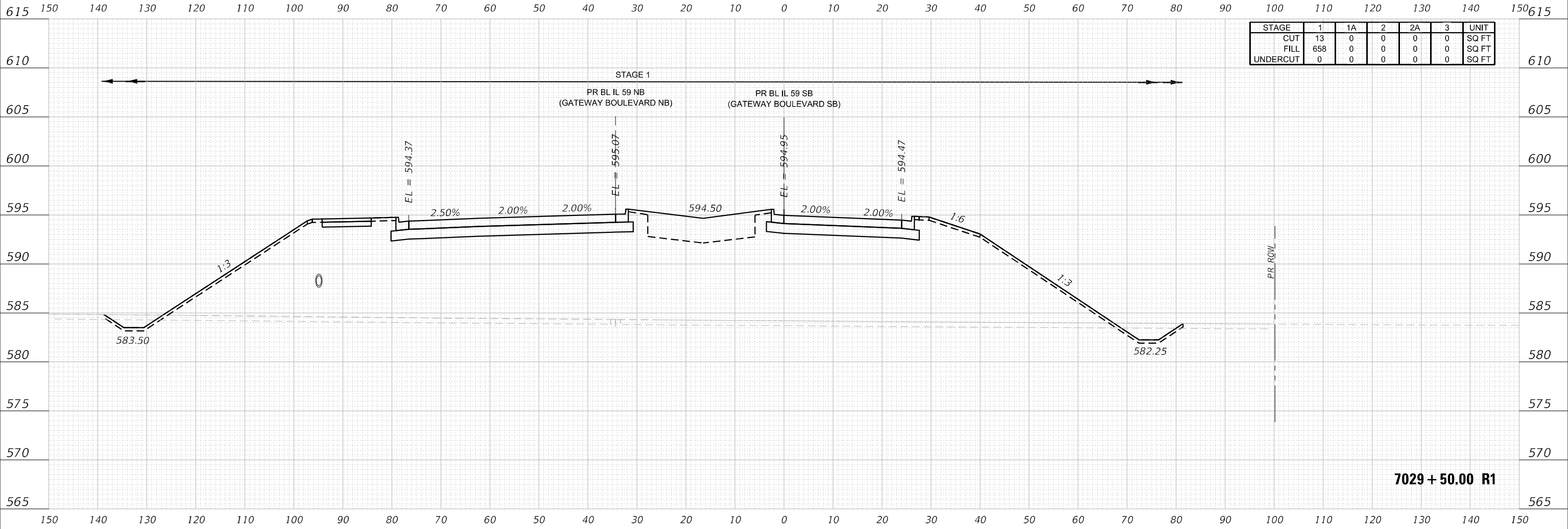
SCALE: H 1:10; V 1:5 SHEET 171 OF 404 SHEETS STA. 7029+00.00 R1 TO STA. 7029+00.00 R1

F.A. RTE.	SECTION	COUNTY	TOTAL SHEETS	SHEET NO.
*	2018-075-R	WILL	1510	1277
CONTRACT NO. 62H12				
ILLINOIS		FED. AID PROJECT		

FINAL SURVEY NO.	SURVEYED	DATE
NOTE BOOK	PLOTTED	
	TEMPLATE	
	AREAS CHECKED	

ORIGINAL SURVEY NO.	SURVEYED	DATE
NOTE BOOK	PLOTTED	
	TEMPLATE	
	AREAS CHECKED	

MODEL: 6990-150-7038-04.66
 FILE NAME: D:\Benesch\2018\2018-07-15-IL-Route-59-Cross-Sections\119958.dgn



STAGE	1	1A	2	2A	3	UNIT
CUT	13	0	0	0	0	SQ FT
FILL	658	0	0	0	0	SQ FT
UNDERCUT	0	0	0	0	0	SQ FT

7029 + 50.00 R1



USER NAME = nReynolds	DESIGNED - TKLUFGL	REVISED -
	DRAWN - NREYNOLDS	REVISED -
PLOT SCALE = 20,0000 * / in.	CHECKED - POBRIEN	REVISED -
PLOT DATE = 2/8/2022	DATE - 02/04/2022	REVISED -

**STATE OF ILLINOIS
DEPARTMENT OF TRANSPORTATION**

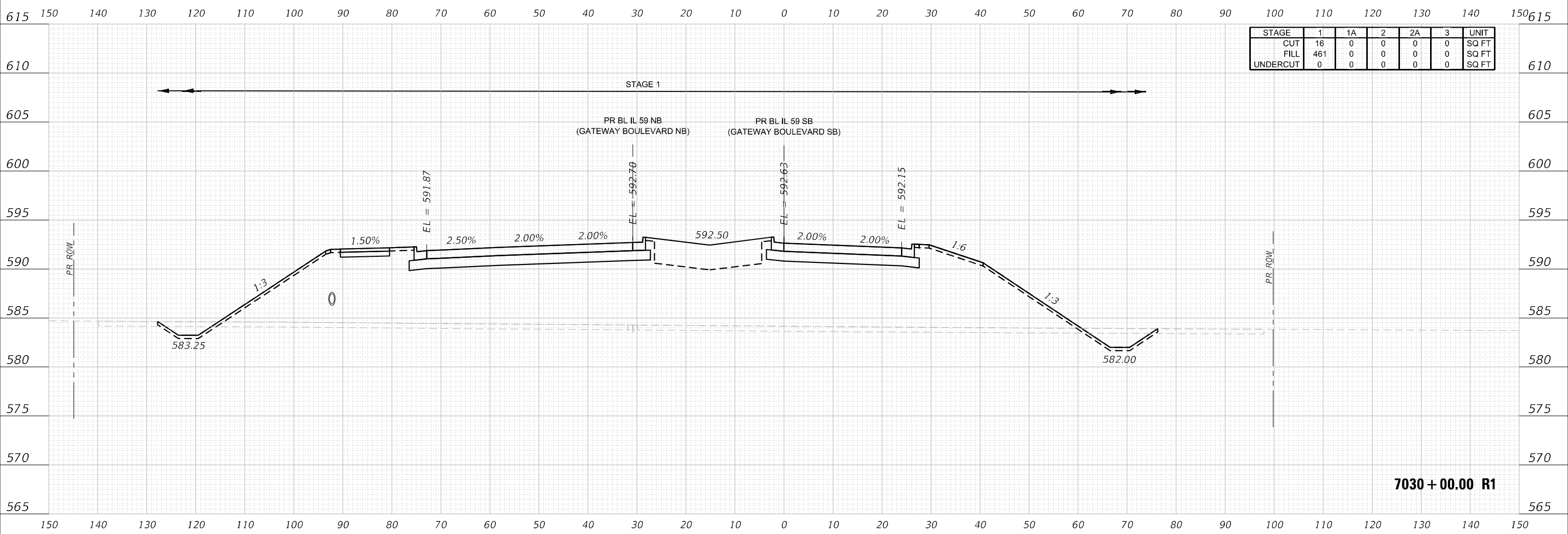
**CROSS SECTIONS
IL ROUTE 59 SB**

SCALE: H 1:10; V 1:5	SHEET 172	OF 404 SHEETS	STA. 7029+50.00 R1 TO STA. 7029+50.00	F.A. RTE. *	SECTION 2018-075-R	COUNTY WILL	TOTAL SHEETS 1510	SHEET NO. 1278
				RAI 55, FAP 338	ILLINOIS	FED. AID PROJECT	CONTRACT NO. 62H12	

FINAL SURVEY NO.	SURVEYED	DATE
NOTE BOOK	PLOTTED	
	TEMPLATE	
	AREAS CHECKED	

ORIGINAL SURVEY NO.	SURVEYED	DATE
NOTE BOOK	PLOTTED	
	TEMPLATE	
	AREAS CHECKED	

MODEL: 6990-150-703B-04.66
 FILE NAME: D:\Benesch\proj\benesch\mtd\Documents\170051\170400\Eng_Doc_Phase_1\Roadway\Cross_Sections\Final\170121\15-Cor-CrossSections_11956.dgn



STAGE	1	1A	2	2A	3	UNIT
CUT	16	0	0	0	0	SQ FT
FILL	461	0	0	0	0	SQ FT
UNDERCUT	0	0	0	0	0	SQ FT



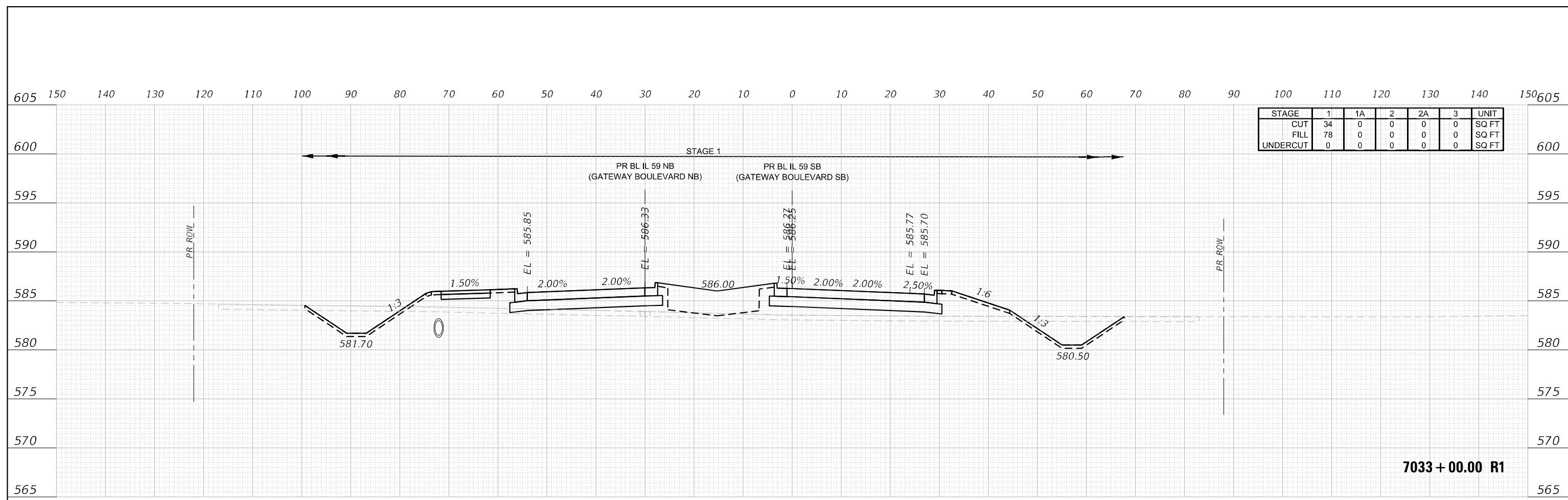
USER NAME = nReynolds	DESIGNED - TKLUFGL	REVISED -
PLOT SCALE = 20,0000 * / in.	DRAWN - NREYNOLDS	REVISED -
PLOT DATE = 2/8/2022	CHECKED - POBRIEN	REVISED -
	DATE - 02/04/2022	REVISED -

**STATE OF ILLINOIS
DEPARTMENT OF TRANSPORTATION**

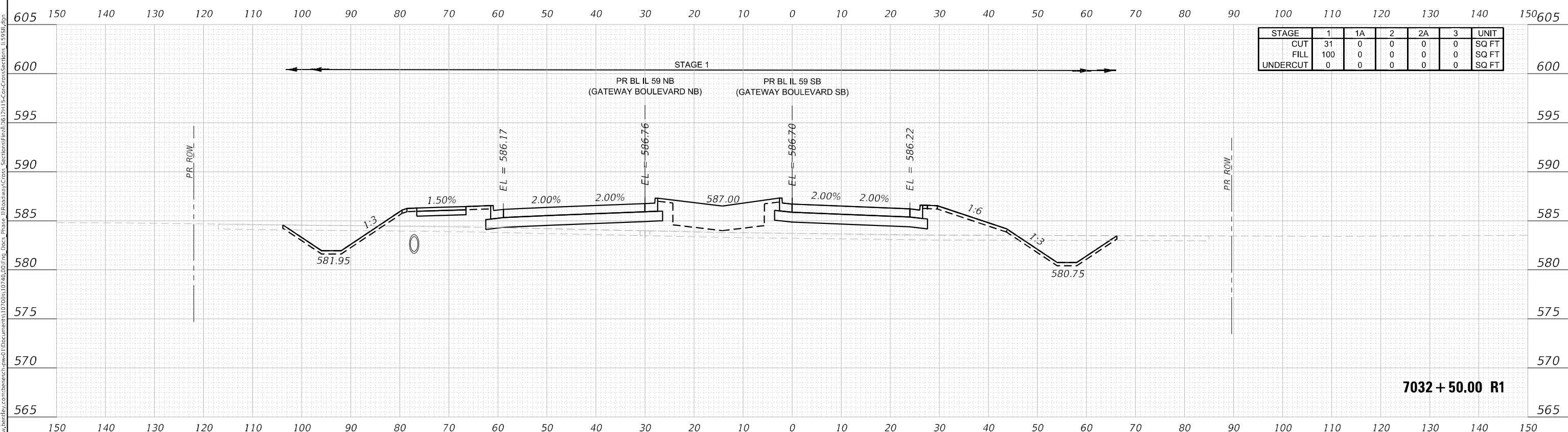
CROSS SECTIONS IL ROUTE 59 SB	
SCALE: H 1:10; V 1:5	SHEET 173 OF 404 SHEETS
STA. 7030+00.00 R1 TO STA. 7030+00.00 R1	

F.A. RTE. *	SECTION 2018-075-R	COUNTY WILL	TOTAL SHEETS 1510	SHEET NO. 1279
ILLINOIS FED. AID PROJECT			CONTRACT NO. 62H12	

DATE	
BY	
FINAL SURVEY	SURVEYED
NOTE BOOK	PLOTTED
NO.	TEMPLATE
	AREAS CHECKED



DATE	
BY	
ORIGINAL SURVEY	SURVEYED
NOTE BOOK	PLOTTED
NO.	TEMPLATE
	AREAS CHECKED



MODEL: 6990-150-7038-04.66
FILE NAME: D:\Benesch\p2\Bentley.com\benesch-mcd\Documents\1070051074000\Eng_Doc\Phase_II\Roadway\Cross_Sections\Final\107032+50.00-CrossSections_L1958.dgn



USER NAME	= nReynolds	DESIGNED	- TKLUFGL	REVISED	-
		DRAWN	- NREYNOLDS	REVISED	-
PLOT SCALE	= 20.0000 * / in.	CHECKED	- POBRIEN	REVISED	-
PLOT DATE	= 2/8/2022	DATE	- 02/04/2022	REVISED	-

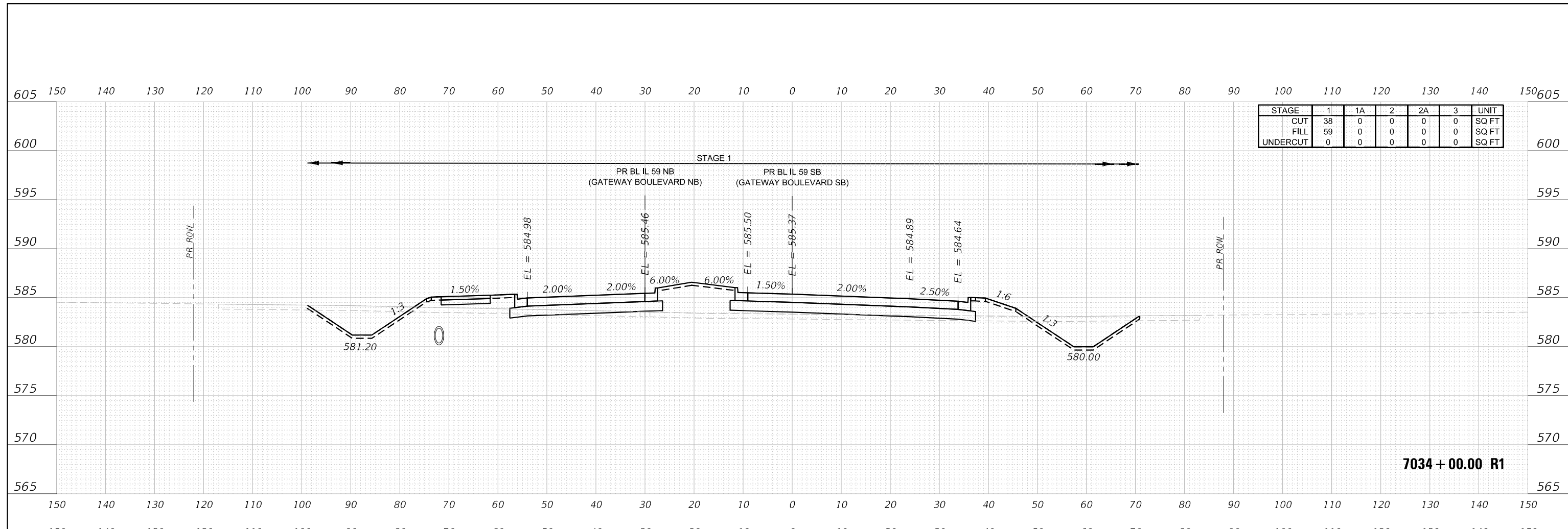
STATE OF ILLINOIS
DEPARTMENT OF TRANSPORTATION

CROSS SECTIONS
IL ROUTE 59 SB

SCALE: H 1:10:V1:5 SHEET 176 OF 404 SHEETS STA. 7032+50.00 R1 TO STA. 7033+00.00 R1

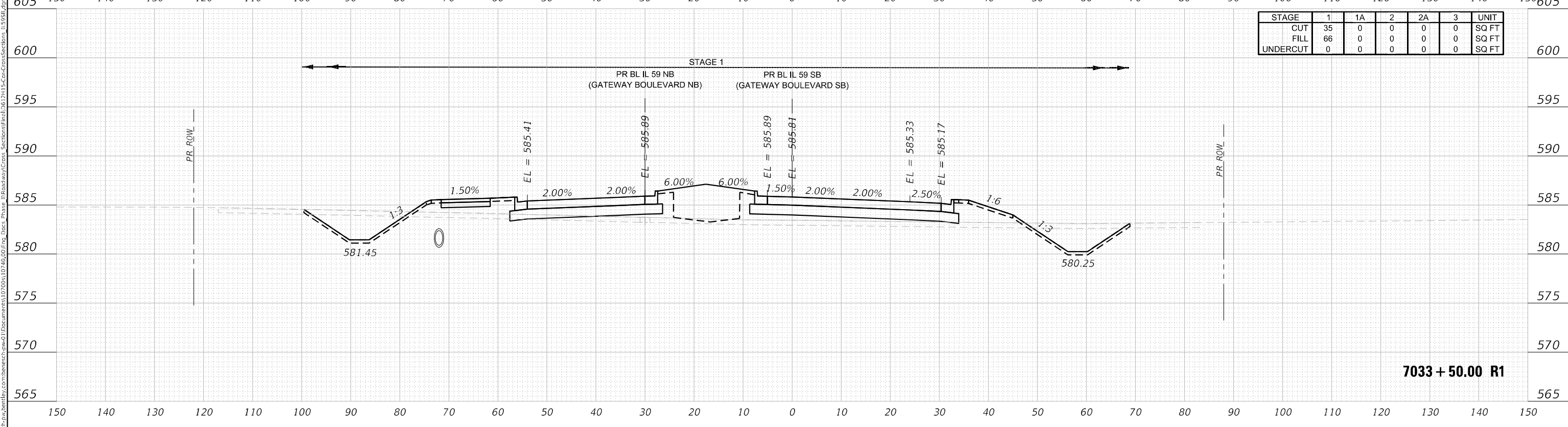
F.A. RTE.	SECTION	COUNTY	TOTAL SHEETS	SHEET NO.
*	2018-075-R	WILL	1510	1282
			CONTRACT NO. 62H12	
FAP 55, FAP 338		ILLINOIS FED. AID PROJECT		

DATE	
BY	
FINAL SURVEY	SURVEYED
NOTE BOOK	PLOTTED
NO.	TEMPLATE
	AREAS CHECKED



STAGE	1	1A	2	2A	3	UNIT
CUT	38	0	0	0	0	SQ FT
FILL	59	0	0	0	0	SQ FT
UNDERCUT	0	0	0	0	0	SQ FT

DATE	
BY	
ORIGINAL SURVEY	SURVEYED
NOTE BOOK	PLOTTED
NO.	TEMPLATE
	AREAS CHECKED



STAGE	1	1A	2	2A	3	UNIT
CUT	35	0	0	0	0	SQ FT
FILL	66	0	0	0	0	SQ FT
UNDERCUT	0	0	0	0	0	SQ FT

MODEL: 6990-150-7033-04.66
 FILE NAME: \\benesch-p2\benesch\p2\benesch\mtd\Documents\170051\170400\Eng_Doc\Phase_II\Roadway\Cross_Sections\Final\170121\15-Cor-CrossSections_17033.dgn



USER NAME = nReynolds	DESIGNED - TKLUFGL	REVISED -
	DRAWN - NREYNOLDS	REVISED -
PLOT SCALE = 20,0000 * / in.	CHECKED - POBRIEN	REVISED -
PLOT DATE = 2/8/2022	DATE - 02/04/2022	REVISED -

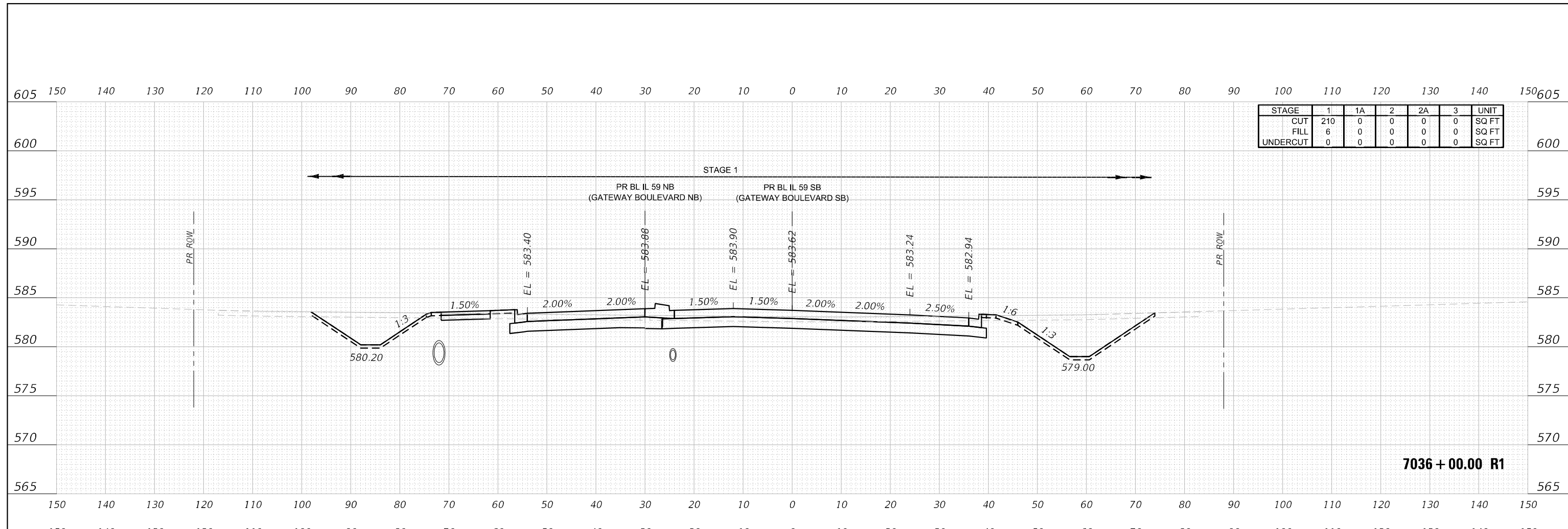
**STATE OF ILLINOIS
DEPARTMENT OF TRANSPORTATION**

**CROSS SECTIONS
IL ROUTE 59 SB**

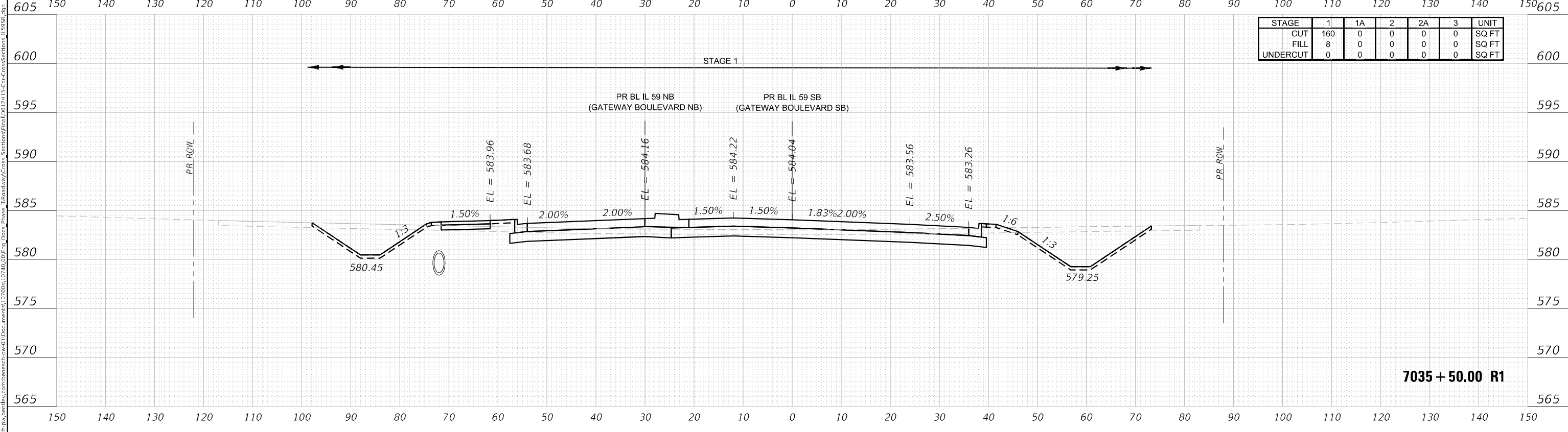
SCALE: H 1:10:V1:5 SHEET 177 OF 404 SHEETS STA. 7033+50.00 R1 TO STA. 7034+00.00

F.A. RTE.	SECTION	COUNTY	TOTAL SHEETS	SHEET NO.
*	2018-075-R	WILL	1510	1283
			CONTRACT NO. 62H12	
FAP 55, FAP 338		ILLINOIS FED. AID PROJECT		

DATE	
BY	
FINAL SURVEY	SURVEYED
NOTE BOOK	PLOTTED
NO.	AREAS CHECKED



DATE	
BY	
ORIGINAL SURVEY	SURVEYED
NOTE BOOK	PLOTTED
NO.	AREAS CHECKED



MODEL: 6990-150-7035-04.06
 FILE NAME: \\benesch-p2\benesch\mtd\Documents\17035\17035+50.00 R1\17035+50.00 R1-CrossSections_L1956.dgn



USER NAME	= nreynolds
DESIGNED	- TKLUFGL
DRAWN	- NREYNOLDS
PLLOT SCALE	= 20,0000 * / in.
PLLOT DATE	= 2/8/2022
REVISD	-
REVISD	-
REVISD	-
REVISD	-

STATE OF ILLINOIS
 DEPARTMENT OF TRANSPORTATION

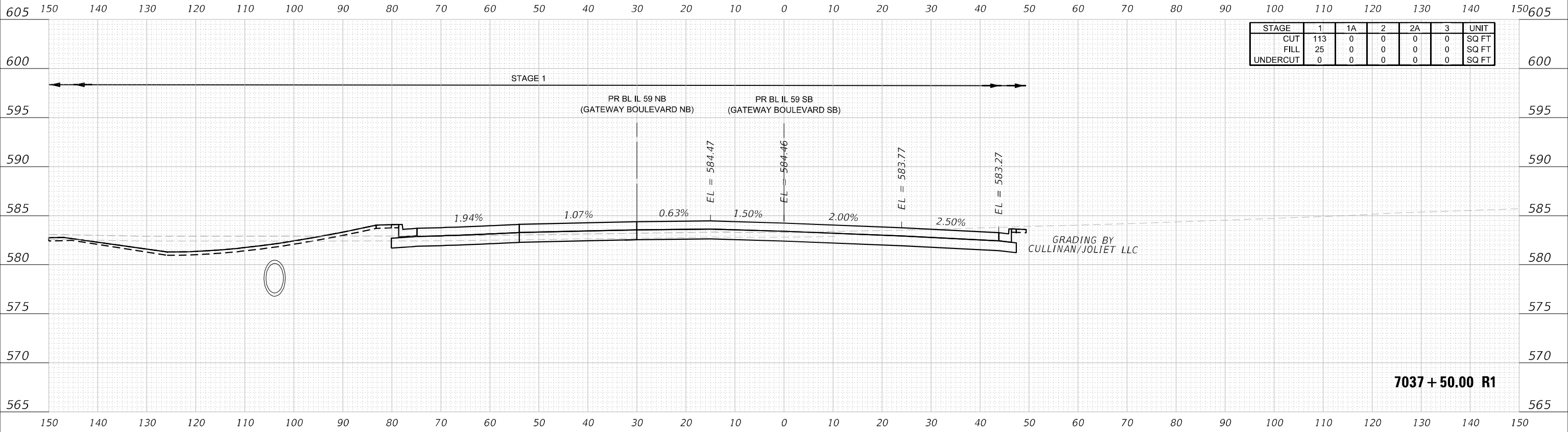
CROSS SECTIONS
 IL ROUTE 59 SB
 SCALE: H 1:10:V1:5 SHEET 179 OF 404 SHEETS STA. 7035+50.00 R1 TO STA. 7036+00.00

F.A. RTE.	SECTION	COUNTY	TOTAL SHEETS	SHEET NO.
*	2018-075-R	WILL	1510	1285
			CONTRACT NO. 62H12	
FAP 55, FAP 338		ILLINOIS FED. AID PROJECT		

FINAL SURVEY NO.	SURVEYED	BY	DATE
NOTE BOOK	PLOTTED		
AREAS CHECKED	TEMPLATE		
	AREAS CHECKED		

ORIGINAL SURVEY NO.	SURVEYED	BY	DATE
NOTE BOOK	PLOTTED		
AREAS CHECKED	TEMPLATE		
	AREAS CHECKED		

MODEL: 6990-150-703B-04-66
 FILE NAME: D:\Benesch\p2\benesch\hwd\Documents\1070051074000\Eng_Documents\1070051074000\CrossSections\119568.dgn



USER NAME = nReynolds	DESIGNED - TKLUFGL	REVISED -
	DRAWN - NREYNOLDS	REVISED -
PLOT SCALE = 20,0000 * / in.	CHECKED - POBRIEN	REVISED -
PLOT DATE = 2/8/2022	DATE - 02/04/2022	REVISED -

**STATE OF ILLINOIS
DEPARTMENT OF TRANSPORTATION**

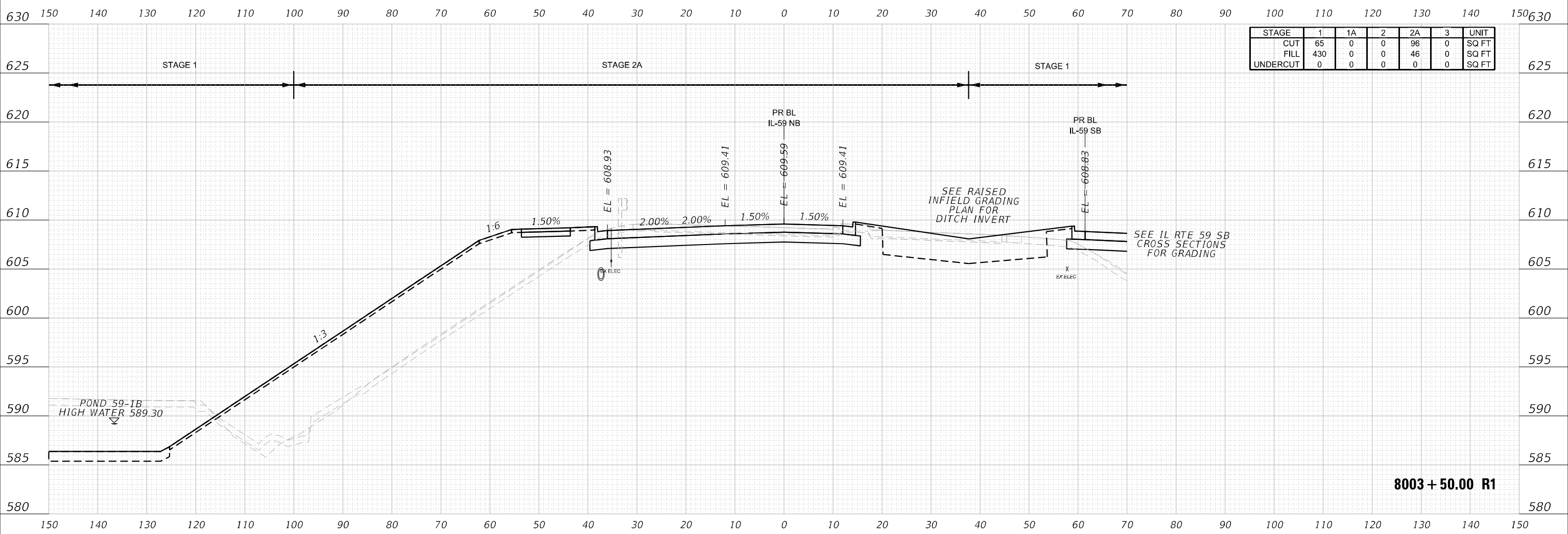
CROSS SECTIONS IL ROUTE 59 SB		
SCALE: H 1:10; V 1:5	SHEET 181 OF 404 SHEETS	STA. 7037+50.00 R1 TO STA. 7037+50.00

F.A. RTE. *	SECTION 2018-075-R	COUNTY WILL	TOTAL SHEETS 1510	SHEET NO. 1287
			CONTRACT NO. 62H12	
FAP 55, FAP 338		ILLINOIS FED. AID PROJECT		

FINAL SURVEY NO.	SURVEYED	DATE
NOTE BOOK	PLOTTED	
	TEMPLATE	
	AREAS CHECKED	

ORIGINAL SURVEY NO.	SURVEYED	DATE
NOTE BOOK	PLOTTED	
	TEMPLATE	
	AREAS CHECKED	

MODEL: X5_defin.dwg
 FILE NAME: D:\Benesch\p\benesch.com\benesch\mtd\Documents\107005\10740\00\Eng_Doc_Phase_01\Roadway\Cross_Sections\Final\10740-CrossSections_L19NB.dgn



STAGE	1	1A	2	2A	3	UNIT
CUT	65	0	0	96	0	SQ FT
FILL	430	0	0	46	0	SQ FT
UNDERCUT	0	0	0	0	0	SQ FT

8003 + 50.00 R1



USER NAME = nReynolds	DESIGNED - TKLUFGL	REVISED -
	DRAWN - NREYNOLDS	REVISED -
PLOT SCALE = 20,0000 * / in.	CHECKED - POBRIEN	REVISED -
PLOT DATE = 2/8/2022	DATE - 02/04/2022	REVISED -

STATE OF ILLINOIS
DEPARTMENT OF TRANSPORTATION

CROSS SECTIONS
IL ROUTE 59 NB

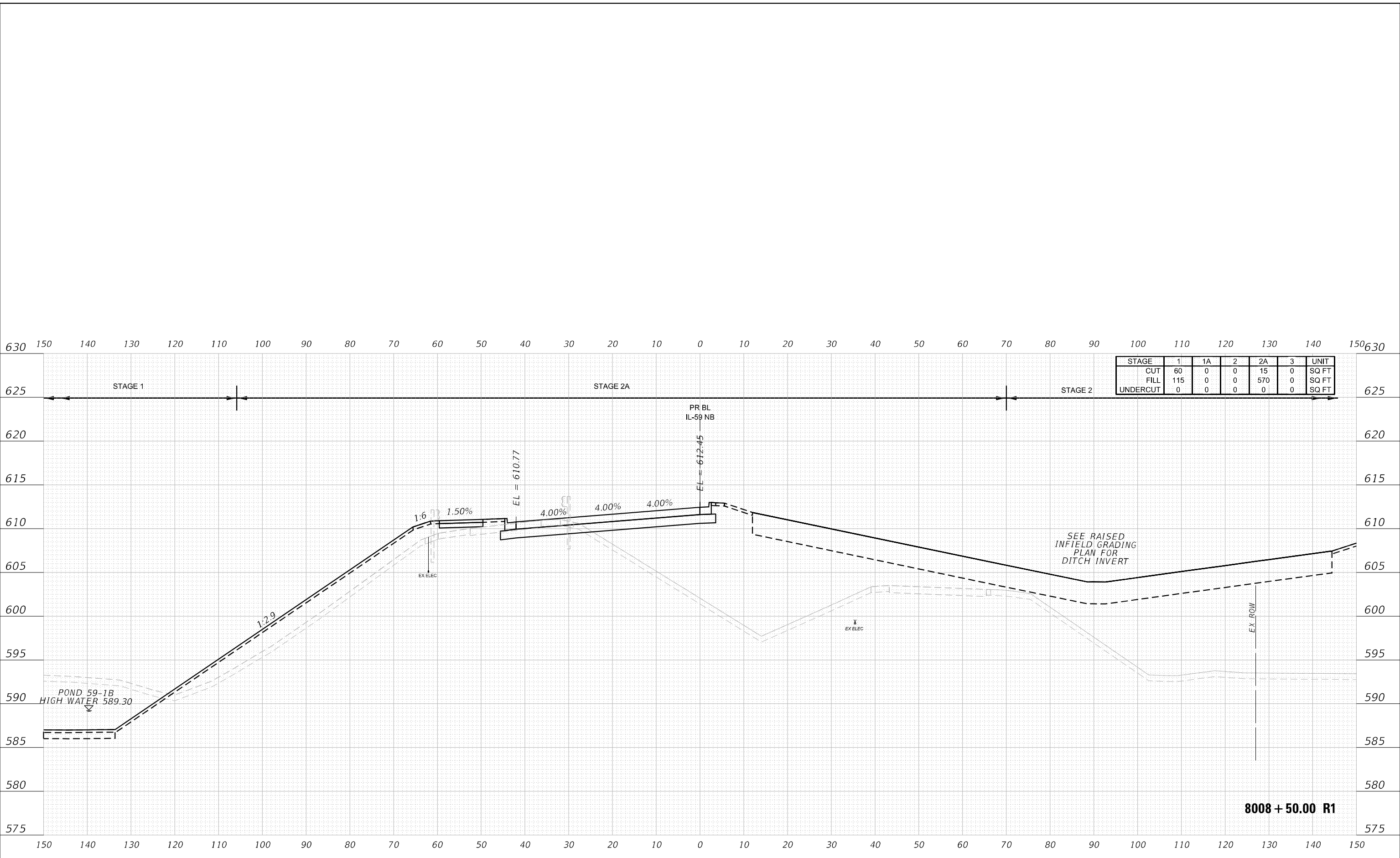
SCALE: H 1:10; V 1:5 SHEET 183 OF 404 SHEETS STA. 8003+50.00 R1 TO STA. 8003+50.00 R1

F.A. RTE.	SECTION	COUNTY	TOTAL SHEETS	SHEET NO.
*	2018-075-R	WILL	1510	1289
CONTRACT NO. 62H12				
ILLINOIS		FED. AID PROJECT		

FINAL SURVEY NO.	SURVEYED	DATE
NOTE BOOK	PLOTTED	BY
AREAS CHECKED	TEMPLATE	
	AREAS	
	CHECKED	

ORIGINAL SURVEY NO.	SURVEYED	DATE
NOTE BOOK	PLOTTED	BY
AREAS CHECKED	TEMPLATE	
	AREAS	
	CHECKED	

MODEL: X:_defaul...
 FILE NAME: D:\Benesch-pw\benesch-...
 I:\Documents\10740\10740_001\Eng_Doc\Phase_1\Roadway\Cross_Sections\Final\10740-001-CrossSections_IL59NB.dgn



STAGE	1	1A	2	2A	3	UNIT
CUT	60	0	0	15	0	SQ FT
FILL	115	0	0	570	0	SQ FT
UNDERCUT	0	0	0	0	0	SQ FT

8008 + 50.00 R1



USER NAME = nReynolds	DESIGNED - TKLUFGL	REVISED -
	DRAWN - NREYNOLDS	REVISED -
PLOT SCALE = 20,0000 * / in.	CHECKED - POBRIEN	REVISED -
PLOT DATE = 2/8/2022	DATE - 02/04/2022	REVISED -

STATE OF ILLINOIS
 DEPARTMENT OF TRANSPORTATION

CROSS SECTIONS
 IL ROUTE 59 NB

SCALE: H 1:10:V1:5 SHEET 193 OF 404 SHEETS STA. 8008+50.00 R1 TO STA. 8008+50.00

F.A. RTE.	SECTION	COUNTY	TOTAL SHEETS	SHEET NO.
*	2018-075-R	WILL	1510	1299
CONTRACT NO. 62H12				
RAI 55, FAP 338	ILLINOIS	FED. AID PROJECT		

