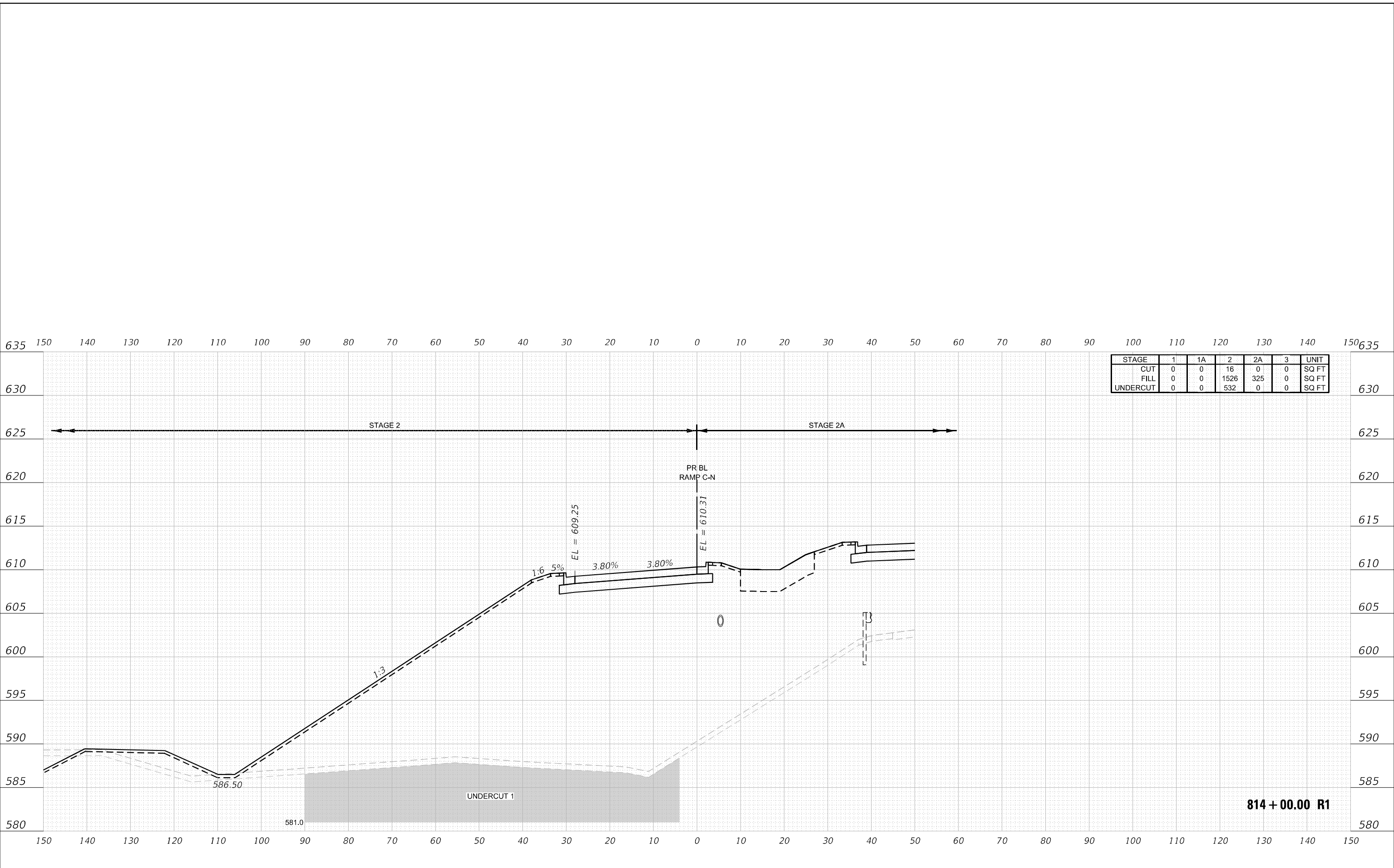


FINAL SURVEY NO.	SURVEYED	DATE
NOTE BOOK ID.	PLOTTED	BY
	TEMPLATE	
	AREAS CHECKED	

ORIGINAL SURVEY NO.	SURVEYED	DATE
NOTE BOOK ID.	PLOTTED	BY
	TEMPLATE	
	AREAS CHECKED	

MODEL: X:_final\...
 FILE NAME: ...



USER NAME = nReynolds	DESIGNED - TKLUEGEL	REVISED -
PLOT SCALE = 20,0000 * / in.	DRAWN - NREYNOLDS	REVISED -
PLOT DATE = 2/8/2022	CHECKED - POBRIEN	REVISED -
	DATE - 02/04/2022	REVISED -

**STATE OF ILLINOIS
DEPARTMENT OF TRANSPORTATION**

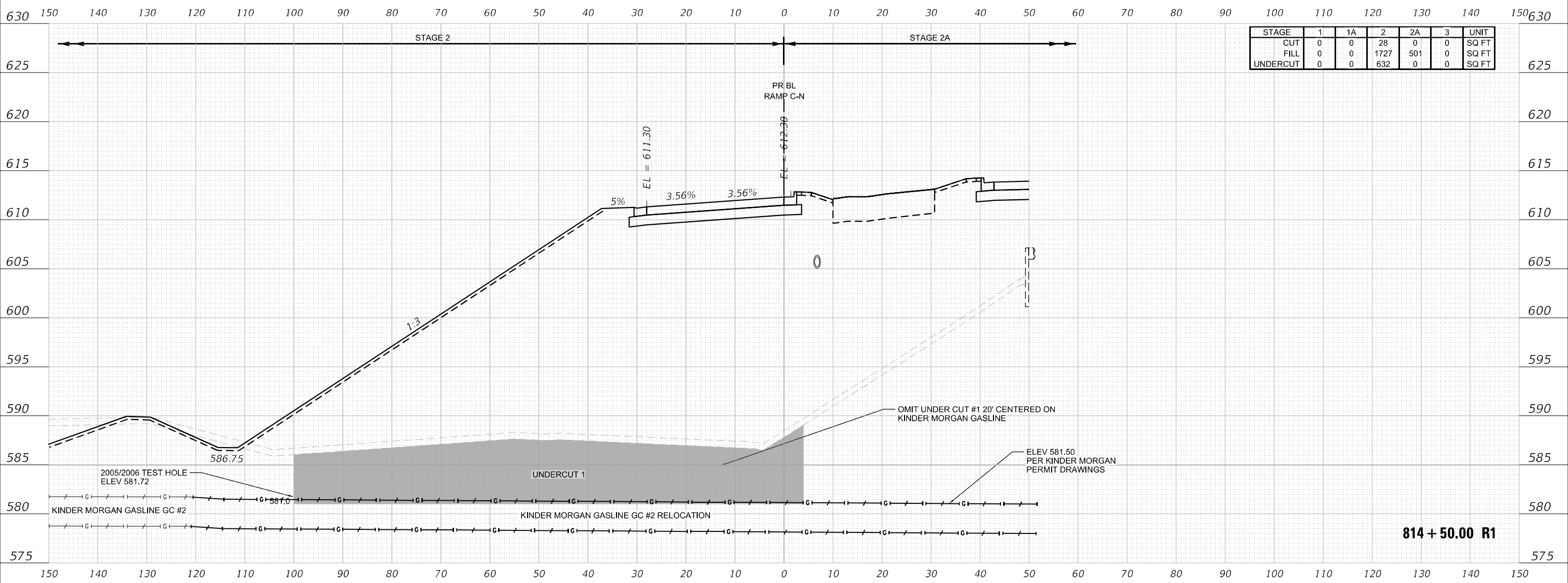
CROSS SECTIONS RAMP C		
SCALE: H 1:10:V1:5	SHEET 296 OF 404 SHEETS	STA. 814+00.00 R1 TO STA. 814+00.00 R1

F.A. RTE. *	SECTION 2018-075-R	COUNTY WILL	TOTAL SHEETS 1510	SHEET NO. 1402
			CONTRACT NO. 62H12	
ILLINOIS		FED. AID PROJECT		

FINAL SURVEY NO.	SURVEYED	BY	DATE
NOTE BOOK	PLOTTED		
NO.	TEMPLATE		
	AREAS CHECKED		
	AREAS CHECKED		

ORIGINAL SURVEY NO.	SURVEYED	BY	DATE
NOTE BOOK	PLOTTED		
NO.	TEMPLATE		
	AREAS CHECKED		
	AREAS CHECKED		

MODEL: X5_defn.dwg
 FILE NAME: D:\benedesch\p\2018\2018-075-R\Drawings\2018-075-R\Cross Sections\814+50.00\Cross Sections\814+50.00 R1.dwg



STAGE	1	1A	2	2A	3	UNIT
CUT	0	0	28	0	0	SQ FT
FILL	0	0	1727	501	0	SQ FT
UNDERCUT	0	0	632	0	0	SQ FT

814 + 50.00 R1



USER NAME = nReynolds	DESIGNED - TKLUEGEL	REVISED -
PLOT SCALE = 20,0000 * / in.	DRAWN - NREYNOLDS	REVISED -
PLOT DATE = 2/8/2022	CHECKED - POBRIEN	REVISED -
	DATE - 02/04/2022	REVISED -

**STATE OF ILLINOIS
 DEPARTMENT OF TRANSPORTATION**

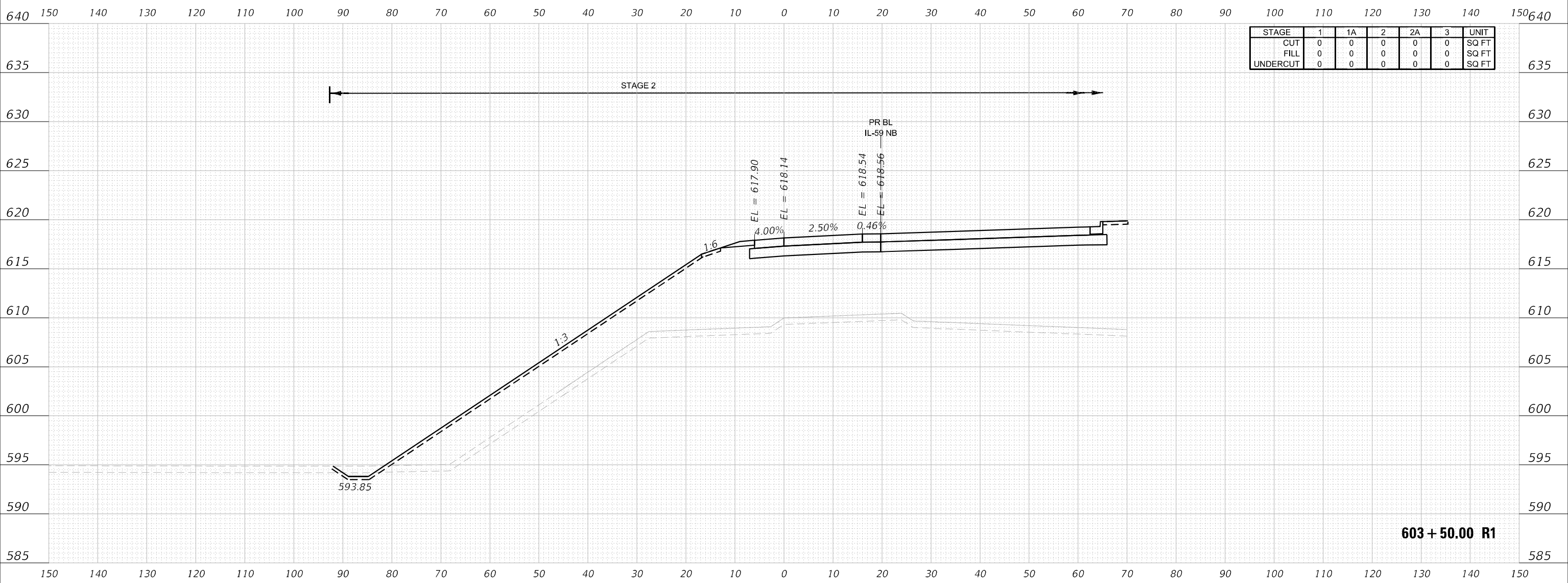
CROSS SECTIONS RAMP C		
SCALE: H 1:10; V 1:5	SHEET 297	OF 404 SHEETS
STA. 814+50.00 R1 TO STA. 814+50.00 R1		

F.A. RTE. *	SECTION 2018-075-R	COUNTY WILL	TOTAL SHEETS 1510	SHEET NO. 1403
CONTRACT NO. 62H12			ILLINOIS FED. AID PROJECT	

FINAL SURVEY NO.	SURVEYED	DATE
NOTE BOOK	PLOTTED	BY
AREAS CHECKED	TEMPLATE	
	AREAS	
	CHECKED	

ORIGINAL SURVEY NO.	SURVEYED	DATE
NOTE BOOK	PLOTTED	BY
AREAS CHECKED	TEMPLATE	
	AREAS	
	CHECKED	

MODEL: X5_defaul... FILE NAME: D:\Benesch-pw\benesch-... \Documents\107005107400\Eng_Doc_Phase_II\Roadway\Cross_Sections\Final\10740-CrossSections_RampD.vbgn



STAGE	1	1A	2	2A	3	UNIT
CUT	0	0	0	0	0	SQ FT
FILL	0	0	0	0	0	SQ FT
UNDERCUT	0	0	0	0	0	SQ FT



USER NAME = nreynolds	DESIGNED - TKLUEGEL	REVISED -
	DRAWN - NREYNOLDS	REVISED -
PLOT SCALE = 20,0000 * / in.	CHECKED - POBRIEN	REVISED -
PLOT DATE = 2/8/2022	DATE - 02/04/2022	REVISED -

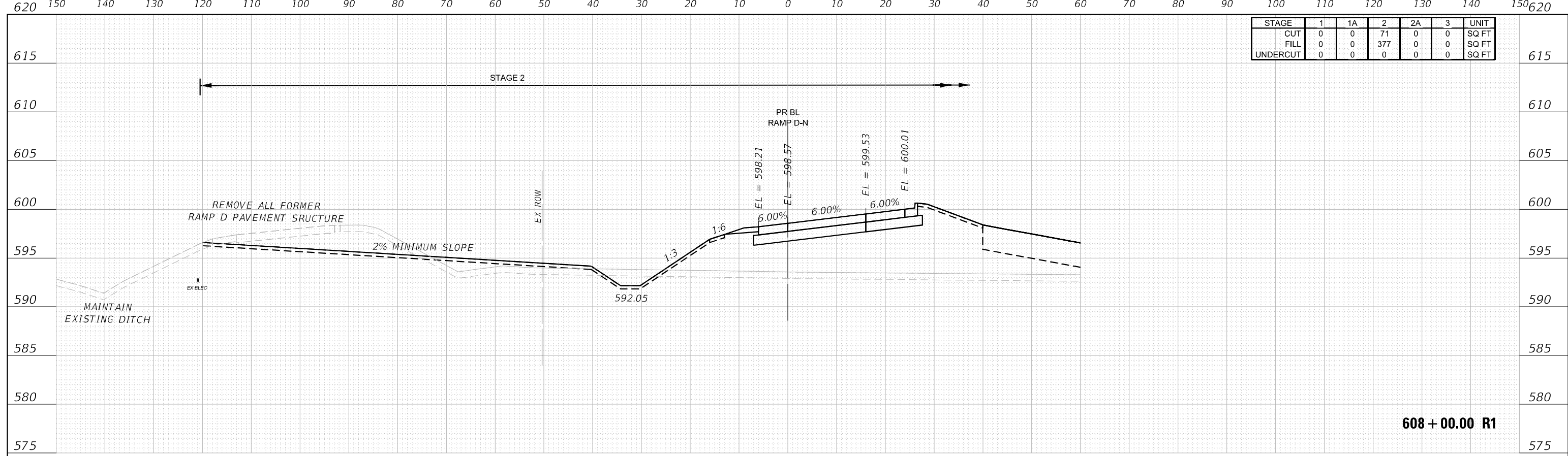
**STATE OF ILLINOIS
DEPARTMENT OF TRANSPORTATION**

CROSS SECTIONS RAMP D NB		
SCALE: H 1:10:V1:5	SHEET 300 OF 404 SHEETS	STA. 603+50.00 R1 TO STA. 603+50.00 R1

F.A. RTE. *	SECTION 2018-075-R	COUNTY WILL	TOTAL SHEETS 1510	SHEET NO. 1406
			CONTRACT NO. 62H12	
ILLINOIS		FED. AID PROJECT		

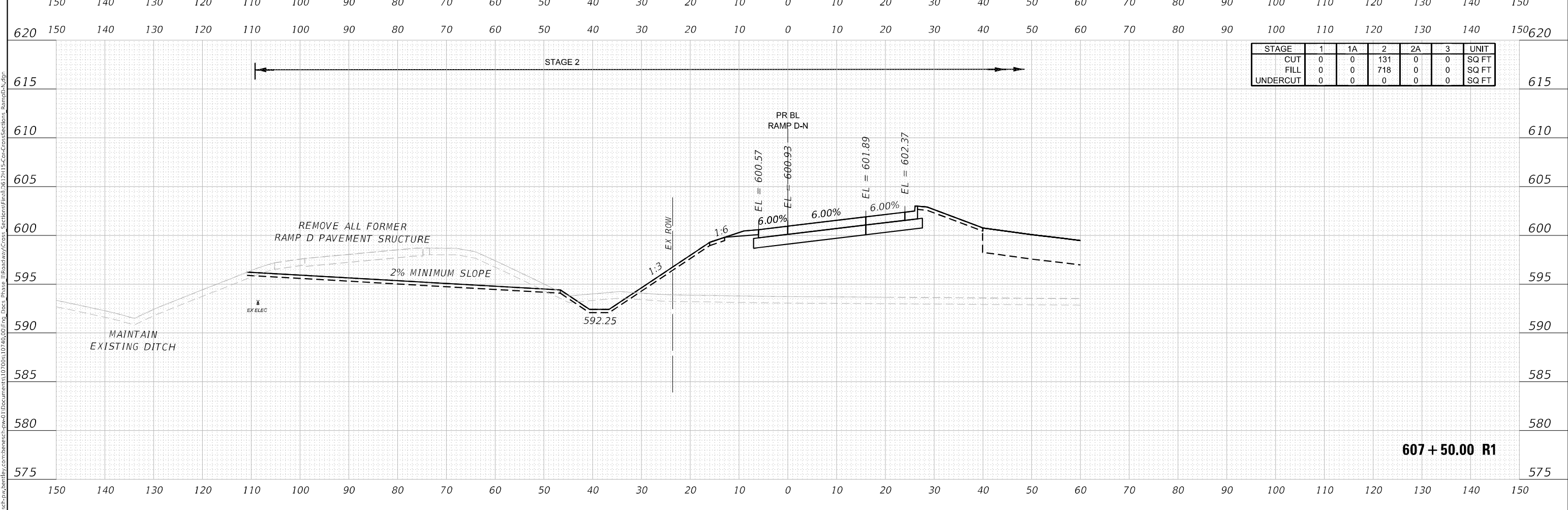
DATE	
BY	
FINAL SURVEY	
NO. 1	
NO. 2	
NO. 3	
NO. 4	
NO. 5	
NO. 6	
NO. 7	
NO. 8	
NO. 9	
NO. 10	
NO. 11	
NO. 12	
NO. 13	
NO. 14	
NO. 15	
NO. 16	
NO. 17	
NO. 18	
NO. 19	
NO. 20	
NO. 21	
NO. 22	
NO. 23	
NO. 24	
NO. 25	
NO. 26	
NO. 27	
NO. 28	
NO. 29	
NO. 30	
NO. 31	
NO. 32	
NO. 33	
NO. 34	
NO. 35	
NO. 36	
NO. 37	
NO. 38	
NO. 39	
NO. 40	
NO. 41	
NO. 42	
NO. 43	
NO. 44	
NO. 45	
NO. 46	
NO. 47	
NO. 48	
NO. 49	
NO. 50	
NO. 51	
NO. 52	
NO. 53	
NO. 54	
NO. 55	
NO. 56	
NO. 57	
NO. 58	
NO. 59	
NO. 60	
NO. 61	
NO. 62	
NO. 63	
NO. 64	
NO. 65	
NO. 66	
NO. 67	
NO. 68	
NO. 69	
NO. 70	
NO. 71	
NO. 72	
NO. 73	
NO. 74	
NO. 75	
NO. 76	
NO. 77	
NO. 78	
NO. 79	
NO. 80	
NO. 81	
NO. 82	
NO. 83	
NO. 84	
NO. 85	
NO. 86	
NO. 87	
NO. 88	
NO. 89	
NO. 90	
NO. 91	
NO. 92	
NO. 93	
NO. 94	
NO. 95	
NO. 96	
NO. 97	
NO. 98	
NO. 99	
NO. 100	
NO. 101	
NO. 102	
NO. 103	
NO. 104	
NO. 105	
NO. 106	
NO. 107	
NO. 108	
NO. 109	
NO. 110	
NO. 111	
NO. 112	
NO. 113	
NO. 114	
NO. 115	
NO. 116	
NO. 117	
NO. 118	
NO. 119	
NO. 120	
NO. 121	
NO. 122	
NO. 123	
NO. 124	
NO. 125	
NO. 126	
NO. 127	
NO. 128	
NO. 129	
NO. 130	
NO. 131	
NO. 132	
NO. 133	
NO. 134	
NO. 135	
NO. 136	
NO. 137	
NO. 138	
NO. 139	
NO. 140	
NO. 141	
NO. 142	
NO. 143	
NO. 144	
NO. 145	
NO. 146	
NO. 147	
NO. 148	
NO. 149	
NO. 150	
NO. 151	
NO. 152	
NO. 153	
NO. 154	
NO. 155	
NO. 156	
NO. 157	
NO. 158	
NO. 159	
NO. 160	
NO. 161	
NO. 162	
NO. 163	
NO. 164	
NO. 165	
NO. 166	
NO. 167	
NO. 168	
NO. 169	
NO. 170	
NO. 171	
NO. 172	
NO. 173	
NO. 174	
NO. 175	
NO. 176	
NO. 177	
NO. 178	
NO. 179	
NO. 180	
NO. 181	
NO. 182	
NO. 183	
NO. 184	
NO. 185	
NO. 186	
NO. 187	
NO. 188	
NO. 189	
NO. 190	
NO. 191	
NO. 192	
NO. 193	
NO. 194	
NO. 195	
NO. 196	
NO. 197	
NO. 198	
NO. 199	
NO. 200	

STAGE	1	1A	2	2A	3	UNIT
CUT	0	0	71	0	0	SQ FT
FILL	0	0	377	0	0	SQ FT
UNDERCUT	0	0	0	0	0	SQ FT



DATE	
BY	
ORIGINAL SURVEY	
NO. 1	
NO. 2	
NO. 3	
NO. 4	
NO. 5	
NO. 6	
NO. 7	
NO. 8	
NO. 9	
NO. 10	
NO. 11	
NO. 12	
NO. 13	
NO. 14	
NO. 15	
NO. 16	
NO. 17	
NO. 18	
NO. 19	
NO. 20	
NO. 21	
NO. 22	
NO. 23	
NO. 24	
NO. 25	
NO. 26	
NO. 27	
NO. 28	
NO. 29	
NO. 30	
NO. 31	
NO. 32	
NO. 33	
NO. 34	
NO. 35	
NO. 36	
NO. 37	
NO. 38	
NO. 39	
NO. 40	
NO. 41	
NO. 42	
NO. 43	
NO. 44	
NO. 45	
NO. 46	
NO. 47	
NO. 48	
NO. 49	
NO. 50	
NO. 51	
NO. 52	
NO. 53	
NO. 54	
NO. 55	
NO. 56	
NO. 57	
NO. 58	
NO. 59	
NO. 60	
NO. 61	
NO. 62	
NO. 63	
NO. 64	
NO. 65	
NO. 66	
NO. 67	
NO. 68	
NO. 69	
NO. 70	
NO. 71	
NO. 72	
NO. 73	
NO. 74	
NO. 75	
NO. 76	
NO. 77	
NO. 78	
NO. 79	
NO. 80	
NO. 81	
NO. 82	
NO. 83	
NO. 84	
NO. 85	
NO. 86	
NO. 87	
NO. 88	
NO. 89	
NO. 90	
NO. 91	
NO. 92	
NO. 93	
NO. 94	
NO. 95	
NO. 96	
NO. 97	
NO. 98	
NO. 99	
NO. 100	
NO. 101	
NO. 102	
NO. 103	
NO. 104	
NO. 105	
NO. 106	
NO. 107	
NO. 108	
NO. 109	
NO. 110	
NO. 111	
NO. 112	
NO. 113	
NO. 114	
NO. 115	
NO. 116	
NO. 117	
NO. 118	
NO. 119	
NO. 120	
NO. 121	
NO. 122	
NO. 123	
NO. 124	
NO. 125	
NO. 126	
NO. 127	
NO. 128	
NO. 129	
NO. 130	
NO. 131	
NO. 132	
NO. 133	
NO. 134	
NO. 135	
NO. 136	
NO. 137	
NO. 138	
NO. 139	
NO. 140	
NO. 141	
NO. 142	
NO. 143	
NO. 144	
NO. 145	
NO. 146	
NO. 147	
NO. 148	
NO. 149	
NO. 150	
NO. 151	
NO. 152	
NO. 153	
NO. 154	
NO. 155	
NO. 156	
NO. 157	
NO. 158	
NO. 159	
NO. 160	
NO. 161	
NO. 162	
NO. 163	
NO. 164	
NO. 165	
NO. 166	
NO. 167	
NO. 168	
NO. 169	
NO. 170	
NO. 171	
NO. 172	
NO. 173	
NO. 174	
NO. 175	
NO. 176	
NO. 177	
NO. 178	
NO. 179	
NO. 180	
NO. 181	
NO. 182	
NO. 183	
NO. 184	
NO. 185	
NO. 186	
NO. 187	
NO. 188	
NO. 189	
NO. 190	
NO. 191	
NO. 192	
NO. 193	
NO. 194	
NO. 195	
NO. 196	
NO. 197	
NO. 198	
NO. 199	
NO. 200	

STAGE	1	1A	2	2A	3	UNIT
CUT	0	0	131	0	0	SQ FT
FILL	0	0	718	0	0	SQ FT
UNDERCUT	0	0	0	0	0	SQ FT



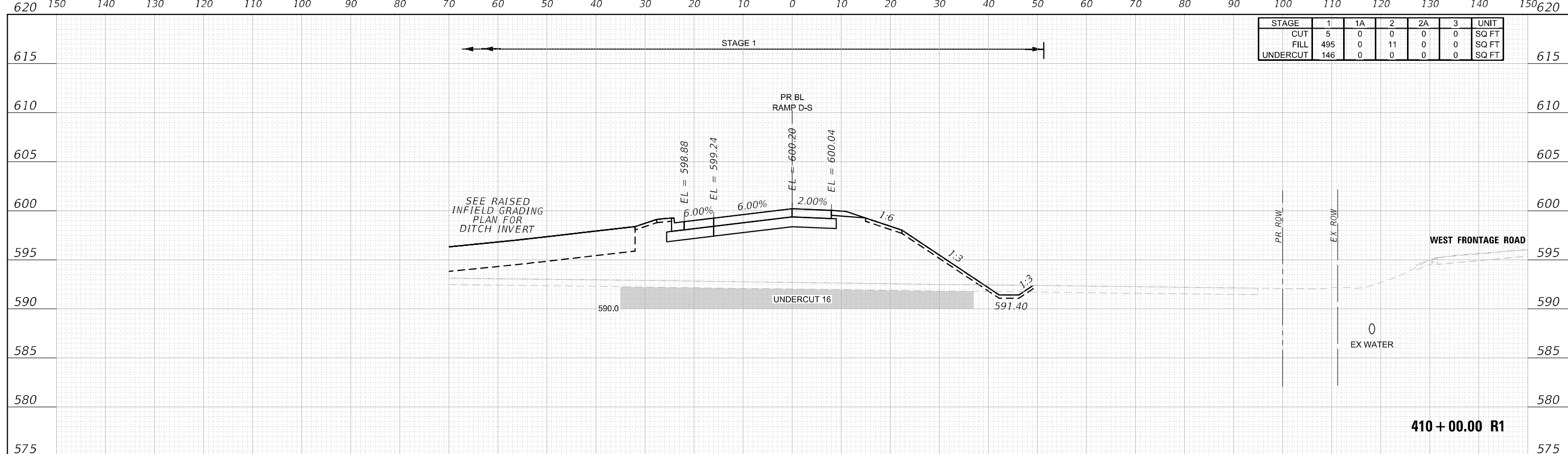
USER NAME	= nReynolds
DESIGNED	- TKLUEGEL
REVISOR	-
DRAWN	- NREYNOLDS
REVISION	-
CHECKED	- POBRIEN
REVISION	-
DATE	- 02/04/2022
REVISION	-

**STATE OF ILLINOIS
DEPARTMENT OF TRANSPORTATION**

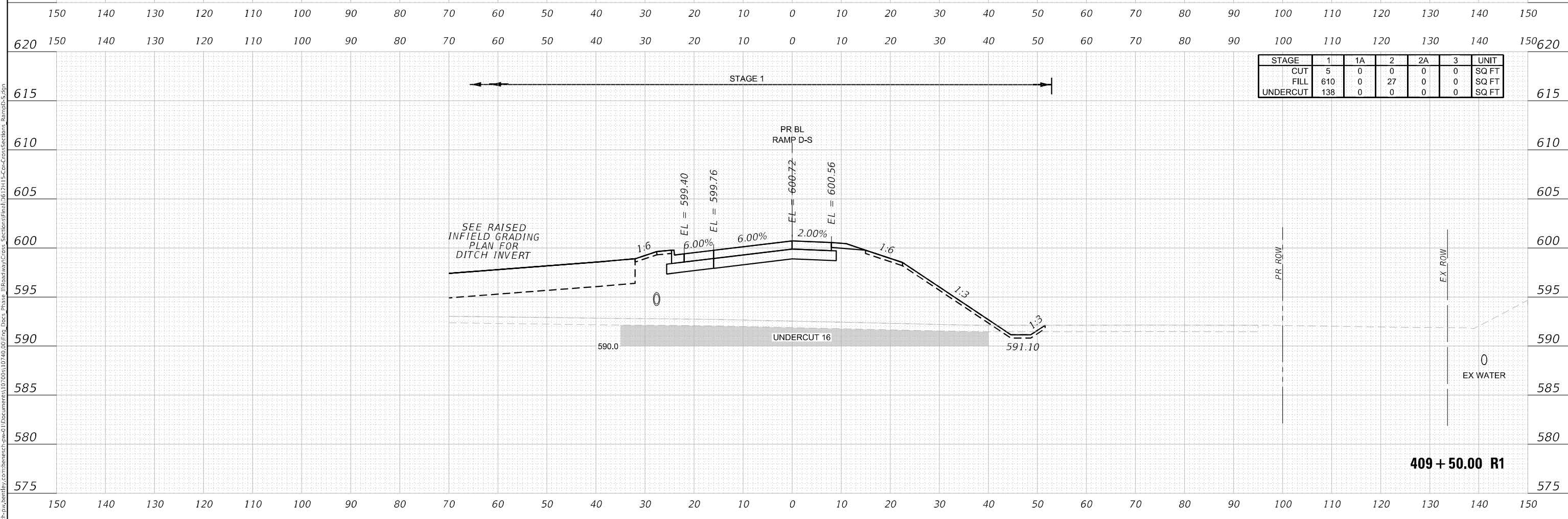
**CROSS SECTIONS
RAMP D NB**

F.A. RTE.	SECTION	COUNTY	TOTAL SHEETS	SHEET NO.
*	2018-075-R	WILL	1510	1414
CONTRACT NO. 62H12				
SCALE: H 1:10:V1:5	SHEET 308	OF 404 SHEETS	STA. 607+50.00 R1 TO STA. 608+00.00 R1	FAI 55, FAP 338
ILLINOIS FED. AID PROJECT				

FINAL SURVEY	SURVEYED	DATE
NOTE BOOK	PLOTTED	BY
NO.	TEMPLATE	
	AREAS CHECKED	
	AREAS CHECKED	



ORIGINAL SURVEY	SURVEYED	DATE
NOTE BOOK	PLOTTED	BY
NO.	TEMPLATE	
	AREAS CHECKED	
	AREAS CHECKED	



USER NAME = nReynolds	DESIGNED - TKLUEGEL	REVISED -
	DRAWN - NREYNOLDS	REVISED -
PLOT SCALE = 20,0000' / in.	CHECKED - POBRIEN	REVISED -
PLOT DATE = 2/8/2022	DATE - 02/04/2022	REVISED -

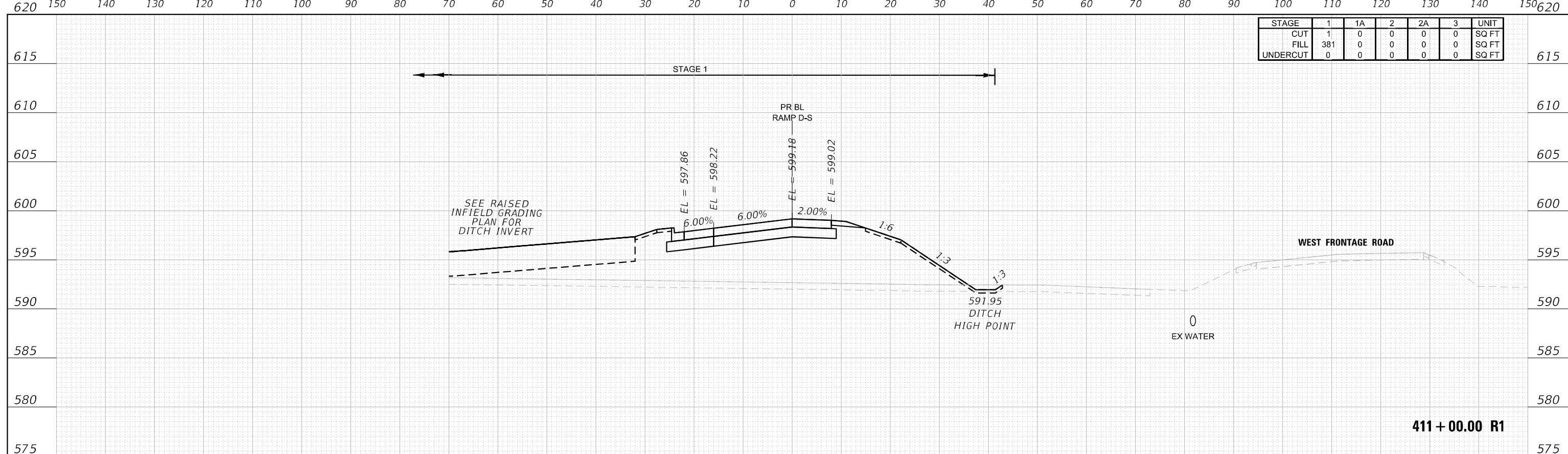
STATE OF ILLINOIS
DEPARTMENT OF TRANSPORTATION

CROSS SECTIONS RAMP D SB	
SCALE H 1:10:V1:5	SHEET 321 OF 404 SHEETS
STA. 409+50.00 R1 TO STA. 410+00.00 R1	

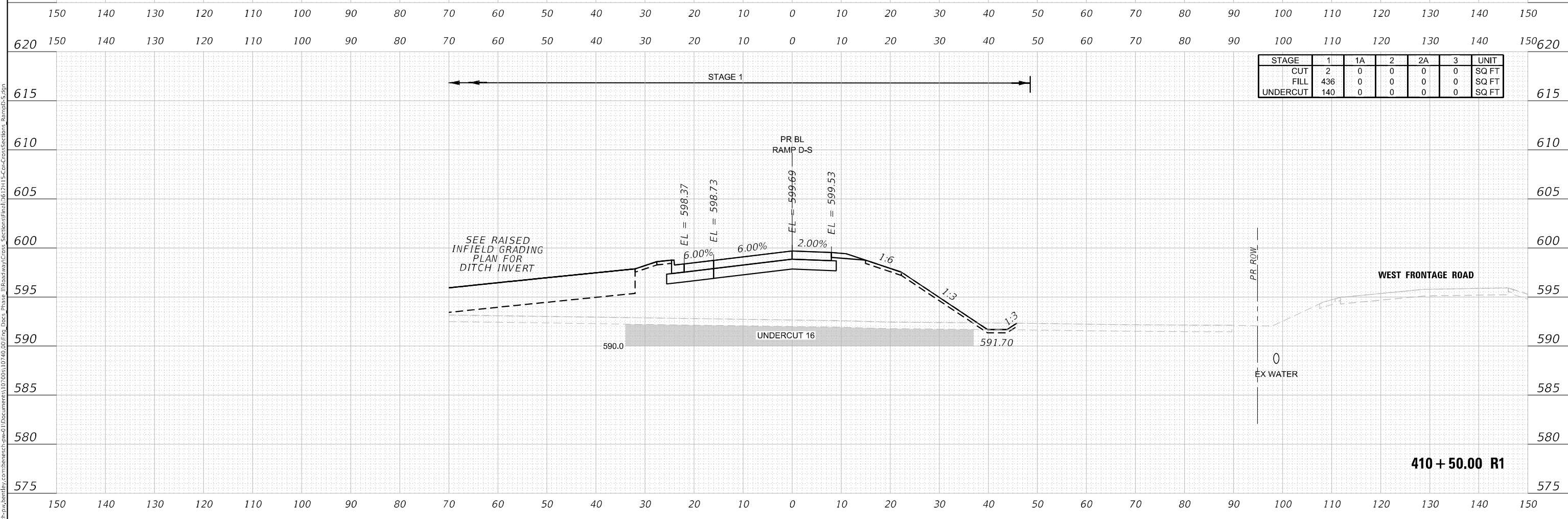
F.A. RTE. *	SECTION 2018-075-R	COUNTY WILL	TOTAL SHEETS 1510	SHEET NO. 1427
CONTRACT NO. 62H12			ILLINOIS FED. AID PROJECT	

FINAL SURVEY	SURVEYED	DATE
NOTE BOOK	PLOTTED	BY
NO.	TEMPLATE	
	AREAS CHECKED	
	AREAS CHECKED	

ORIGINAL SURVEY	SURVEYED	DATE
NOTE BOOK	PLOTTED	BY
NO.	TEMPLATE	
	AREAS CHECKED	
	AREAS CHECKED	



STAGE	1	1A	2	2A	3	UNIT
CUT	1	0	0	0	0	SQ FT
FILL	381	0	0	0	0	SQ FT
UNDERCUT	0	0	0	0	0	SQ FT



STAGE	1	1A	2	2A	3	UNIT
CUT	2	0	0	0	0	SQ FT
FILL	436	0	0	0	0	SQ FT
UNDERCUT	140	0	0	0	0	SQ FT



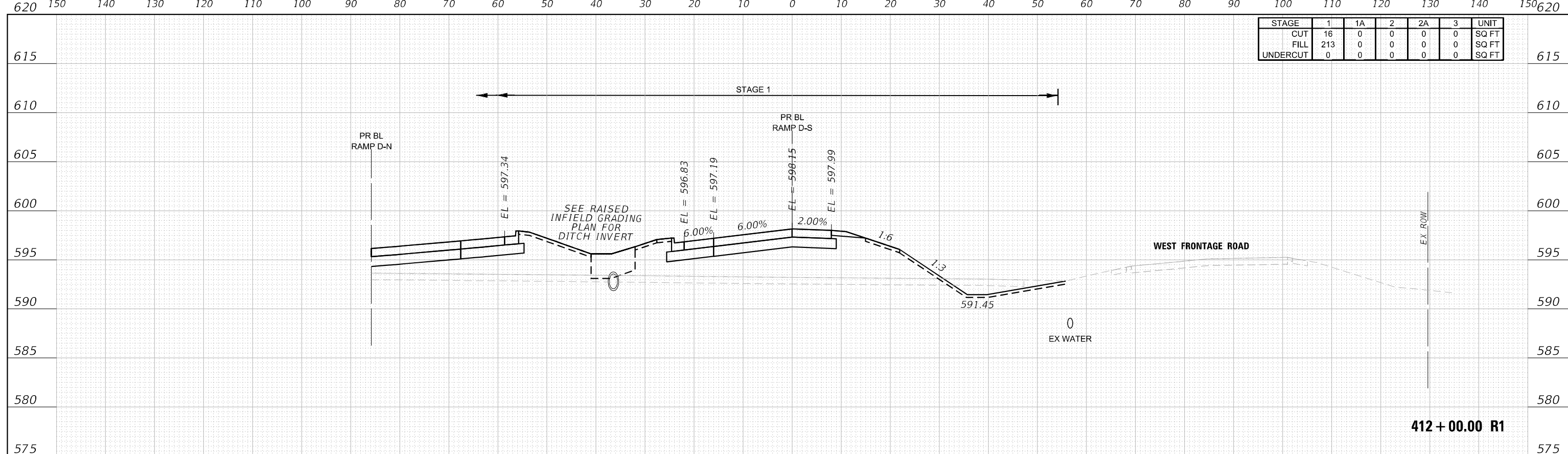
USER NAME	= nReynolds	DESIGNED	- TKLUEGEL	REVISED	-
		DRAWN	- NREYNOLDS	REVISED	-
PLOT SCALE	= 20,0000 * / in.	CHECKED	- POBRIEN	REVISED	-
PLOT DATE	= 2/8/2022	DATE	- 02/04/2022	REVISED	-

STATE OF ILLINOIS
DEPARTMENT OF TRANSPORTATION

CROSS SECTIONS RAMP D SB			
SCALE: H 1:10:V1:5	SHEET 322	OF 404 SHEETS	STA. 410+50.00 R1 TO STA. 411+00.00 R1

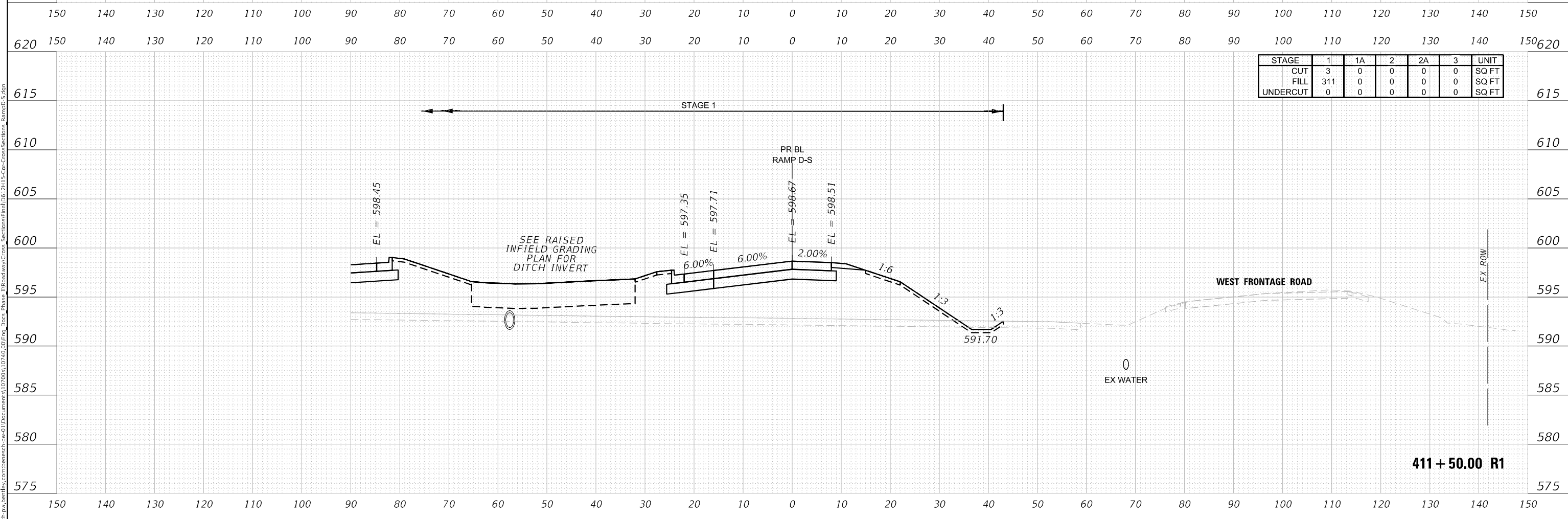
F.A. RTE.	SECTION	COUNTY	TOTAL SHEETS	SHEET NO.
*	2018-075-R	WILL	1510	1428
CONTRACT NO. 62H12				
ILLINOIS		FED. AID PROJECT		

FINAL SURVEY NO.	SURVEYED	DATE
NOTE BOOK	PLOTTED	
AREAS CHECKED	TEMPLATE	
	AREAS CHECKED	



STAGE	1	1A	2	2A	3	UNIT
CUT	16	0	0	0	0	SQ FT
FILL	213	0	0	0	0	SQ FT
UNDERCUT	0	0	0	0	0	SQ FT

ORIGINAL SURVEY NO.	SURVEYED	DATE
NOTE BOOK	PLOTTED	
AREAS CHECKED	TEMPLATE	
	AREAS CHECKED	



STAGE	1	1A	2	2A	3	UNIT
CUT	3	0	0	0	0	SQ FT
FILL	311	0	0	0	0	SQ FT
UNDERCUT	0	0	0	0	0	SQ FT



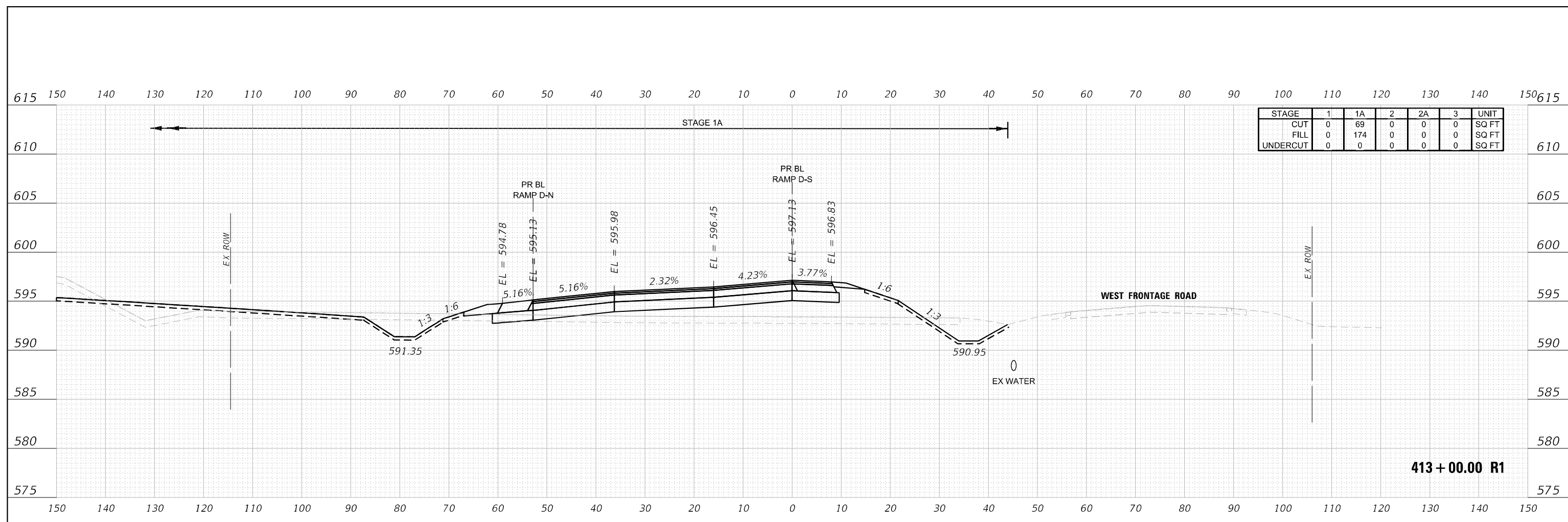
USER NAME = nreynolds	DESIGNED - TKLUEGEL	REVISED -
PLOT SCALE = 20,0000 * / in.	DRAWN - NREYNOLDS	REVISED -
PLOT DATE = 2/8/2022	CHECKED - POBRIEN	REVISED -
	DATE - 02/04/2022	REVISED -

**STATE OF ILLINOIS
DEPARTMENT OF TRANSPORTATION**

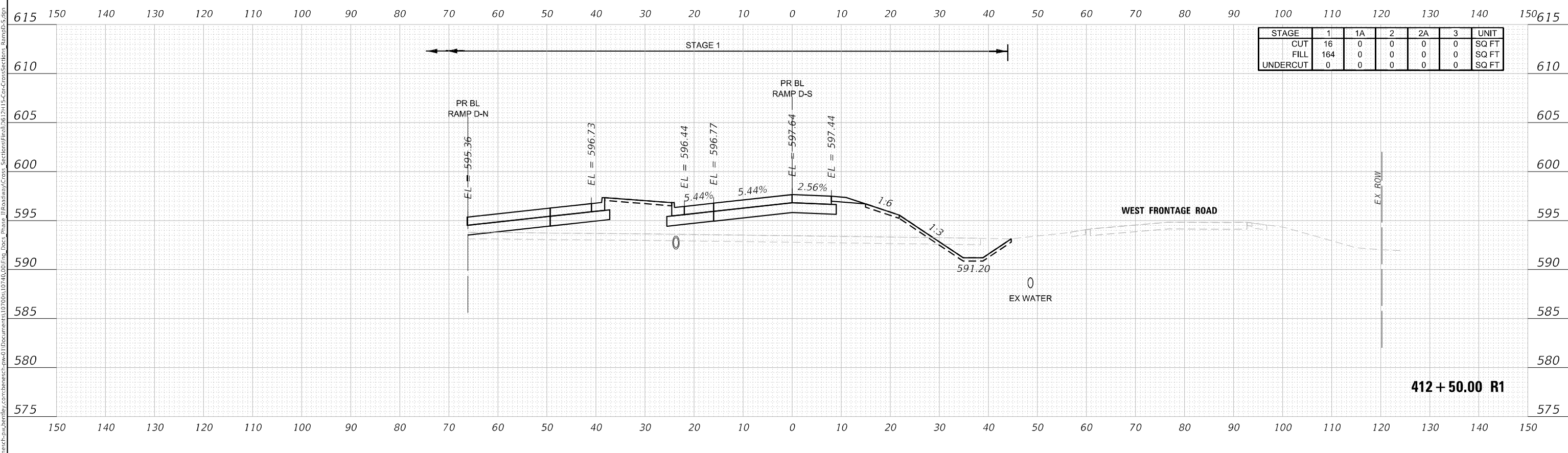
CROSS SECTIONS RAMP D SB			
SCALE: H 1:10:V1:5	SHEET 323	OF 404 SHEETS	STA. 411+50.00 R1 TO STA. 412+00.00 R1

F.A. RTE. *	SECTION 2018-075-R	COUNTY WILL	TOTAL SHEETS 1510	SHEET NO. 1429
CONTRACT NO. 62H12			ILLINOIS FED. AID PROJECT	

DATE	
BY	
FINAL SURVEY	SURVEYED
NOTE BOOK	PLOTTED
NO.	AREAS CHECKED



DATE	
BY	
ORIGINAL SURVEY	SURVEYED
NOTE BOOK	PLOTTED
NO.	AREAS CHECKED



USER NAME = nreynolds	DESIGNED - TKLUEGEL	REVISED -
PLOT SCALE = 20,0000' / in.	DRAWN - NREYNOLDS	REVISED -
PLOT DATE = 2/8/2022	CHECKED - POBRIEN	REVISED -
	DATE - 02/04/2022	REVISED -

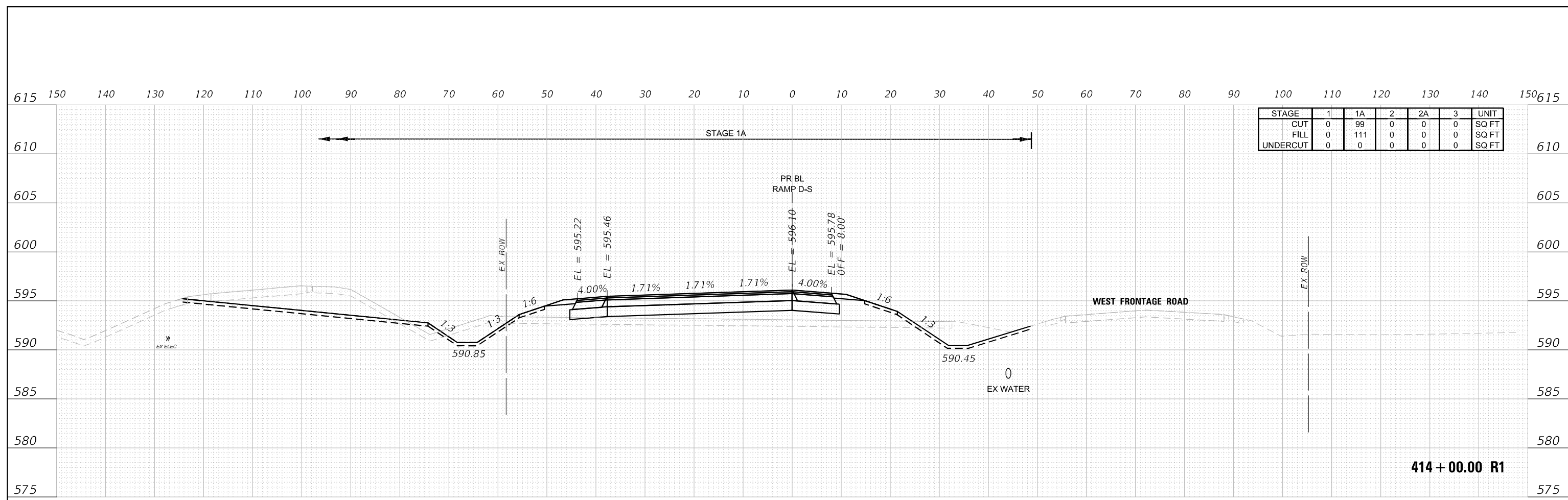
**STATE OF ILLINOIS
DEPARTMENT OF TRANSPORTATION**

**CROSS SECTIONS
RAMP D SB**

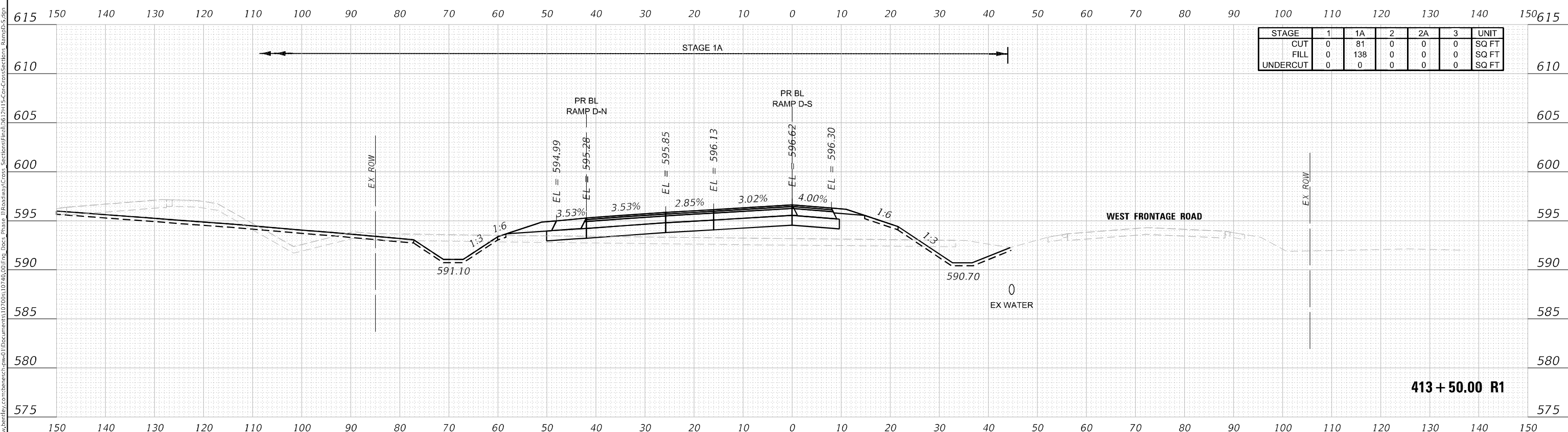
SCALE: H 1:10; V 1:5 SHEET 324 OF 404 SHEETS STA. 412+50.00 R1 TO STA. 413+00.00 R1

F.A. RTE. *	SECTION	COUNTY	TOTAL SHEETS	SHEET NO.
	2018-075-R	WILL	1510	1430
CONTRACT NO. 62H12				
FAI 55, FAP 338		ILLINOIS FED. AID PROJECT		

DATE	
BY	
FINAL SURVEY	SURVEYED
NOTE BOOK	PLOTTED
NO.	AREAS CHECKED



DATE	
BY	
ORIGINAL SURVEY	SURVEYED
NOTE BOOK	PLOTTED
NO.	AREAS CHECKED



USER NAME = nReynolds	DESIGNED - TKLUEGEL	REVISED -
PLOT SCALE = 20,0000' / in.	DRAWN - NREYNOLDS	REVISED -
PLOT DATE = 2/8/2022	CHECKED - POBRIEN	REVISED -
	DATE - 02/04/2022	REVISED -

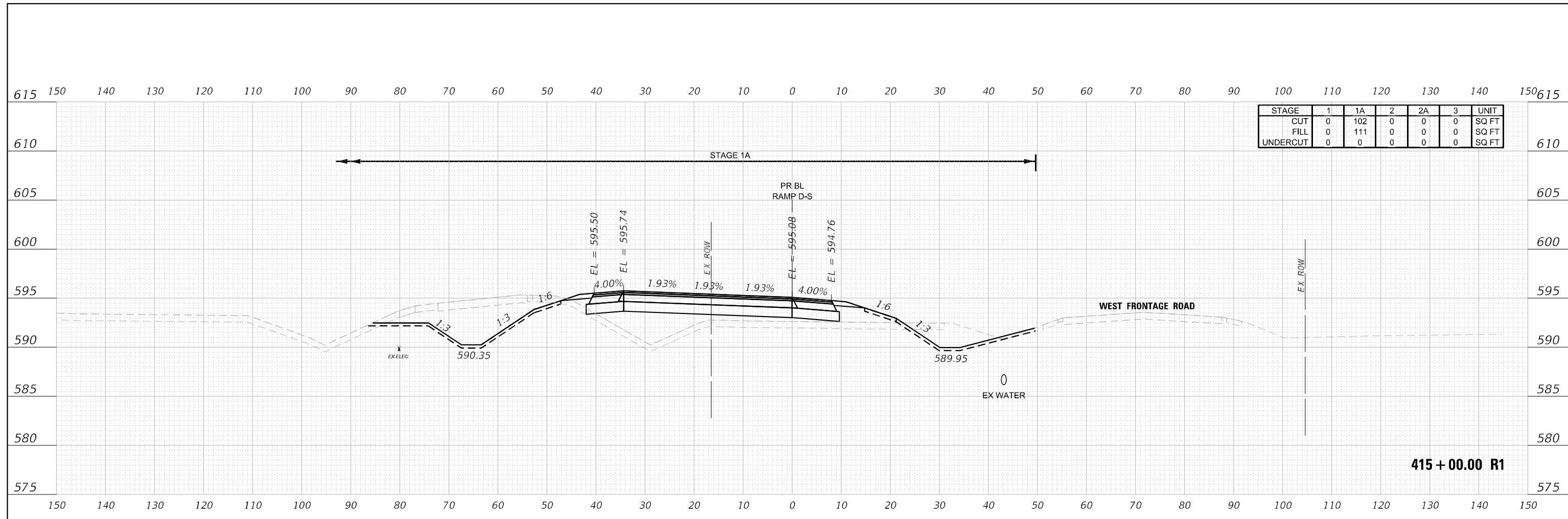
**STATE OF ILLINOIS
DEPARTMENT OF TRANSPORTATION**

SCALE: H 1:10:V1:5	SHEET 325 OF 404 SHEETS	STA. 413+50.00 R1 TO STA. 414+00.00 R1
--------------------	-------------------------	--

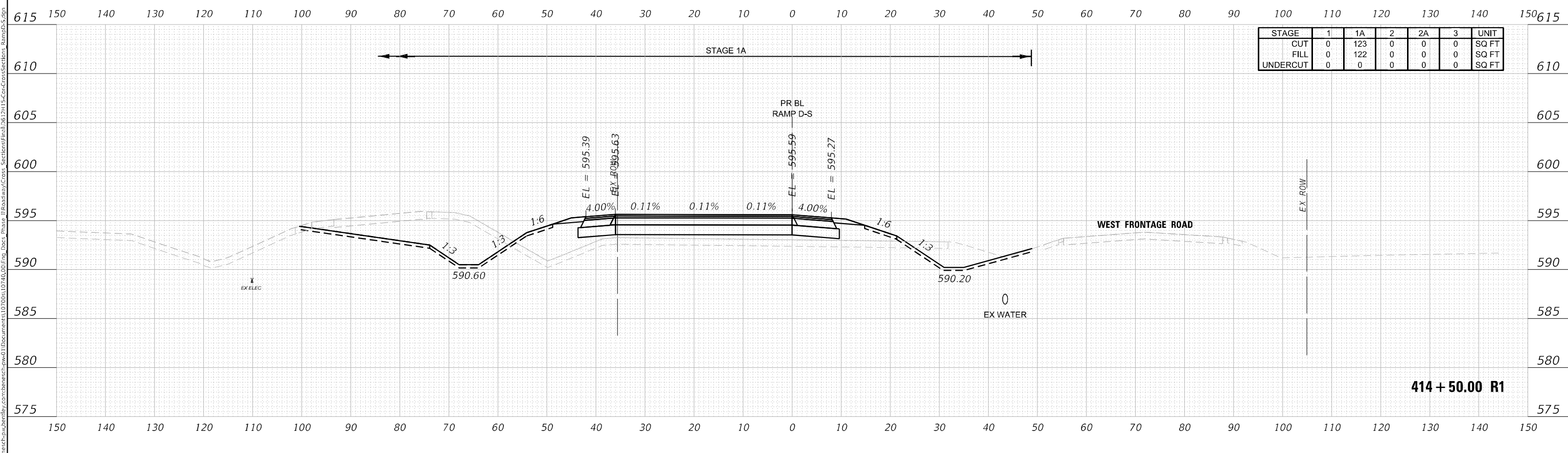
**CROSS SECTIONS
RAMP D SB**

F.A. RTE. *	SECTION 2018-075-R	COUNTY WILL	TOTAL SHEETS 1510	SHEET NO. 1431
			CONTRACT NO. 62H12	
FAI 55, FAP 338		ILLINOIS FED. AID PROJECT		

DATE	
BY	
FINAL SURVEY	SURVEYED
NOTE BOOK	PLOTTED
NO.	TEMPLATE
	AREAS CHECKED
	AREAS CHECKED



DATE	
BY	
ORIGINAL SURVEY	SURVEYED
NOTE BOOK	PLOTTED
NO.	TEMPLATE
	AREAS CHECKED
	AREAS CHECKED



USER NAME	= nReynolds
DESIGNED	- TKLUEGEL
REVIS	-
DRAWN	- NREYNOLDS
REVIS	-
PL	SCALE = 20,000' / in.
CHECKED	- POBRIEN
REVIS	-
PL	DATE = 2/8/2022
DATE	- 02/04/2022
REVIS	-

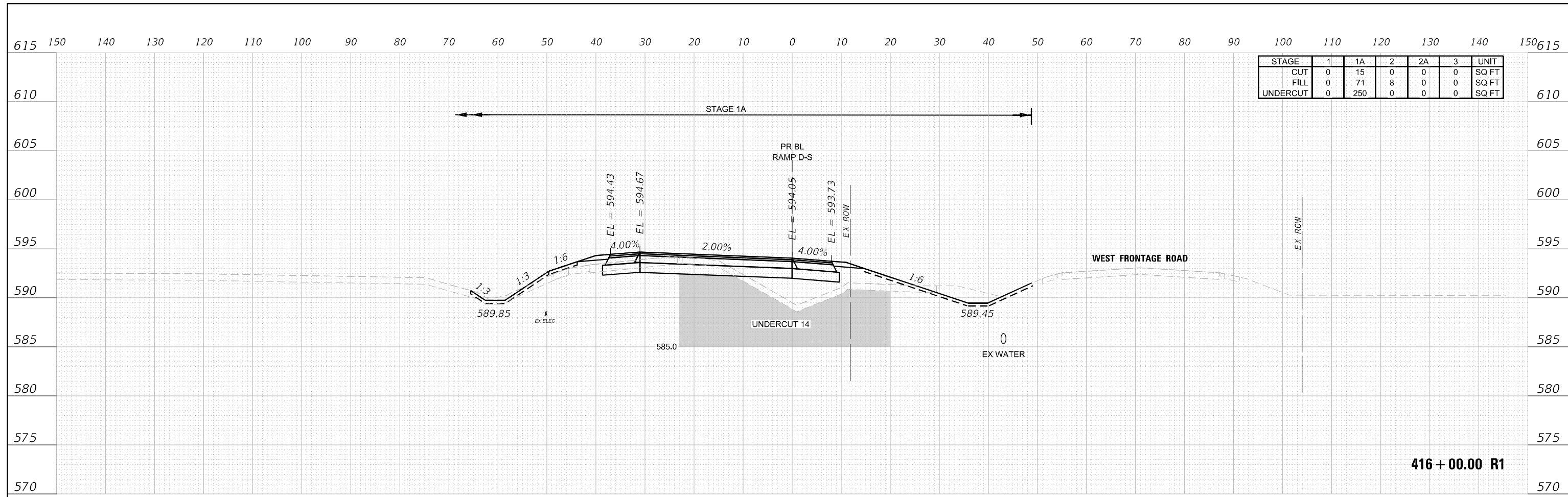
**STATE OF ILLINOIS
DEPARTMENT OF TRANSPORTATION**

**CROSS SECTIONS
RAMP D SB**

SCALE: H 1:10:V1:5 SHEET 326 OF 404 SHEETS STA. 414+50.00 R1 TO STA. 415+00.00 R1

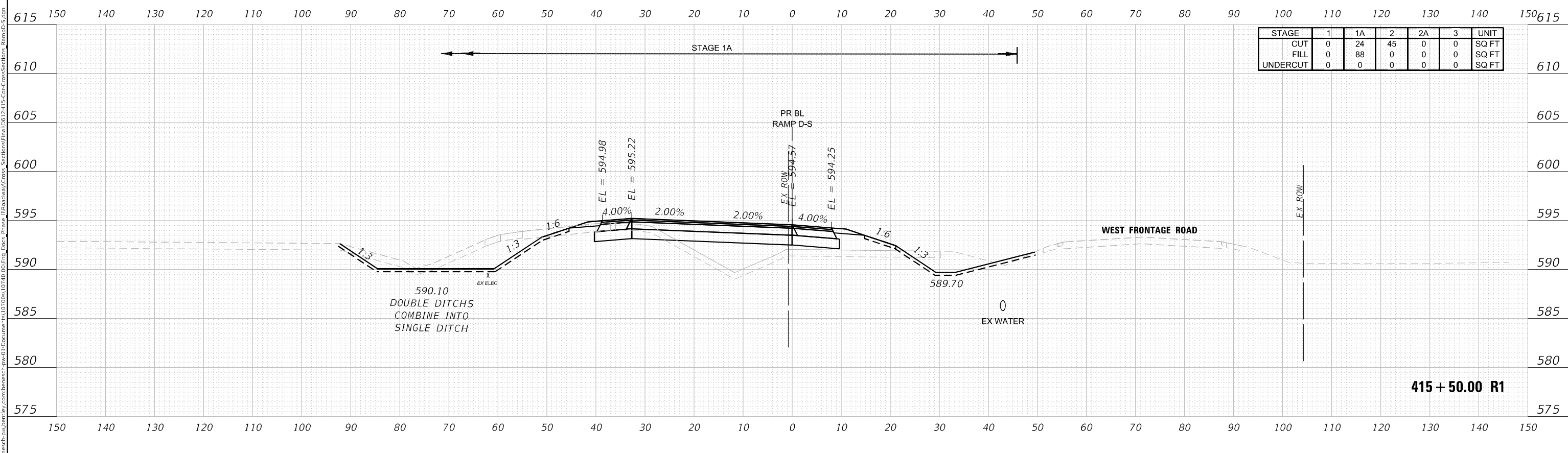
F.A. RTE.	SECTION	COUNTY	TOTAL SHEETS	SHEET NO.
*	2018-075-R	WILL	1510	1432
			CONTRACT NO. 62H12	
FAI 55, FAP 338		ILLINOIS	FED. AID PROJECT	

DATE	
BY	
FINAL SURVEY	SURVEYED
NOTE BOOK	PLOTTED
NO.	TEMPLATE
	AREAS CHECKED
	AREAS CHECKED



STAGE	1	1A	2	2A	3	UNIT
CUT	0	15	0	0	0	SQ FT
FILL	0	71	8	0	0	SQ FT
UNDERCUT	0	250	0	0	0	SQ FT

DATE	
BY	
ORIGINAL SURVEY	SURVEYED
NOTE BOOK	PLOTTED
NO.	TEMPLATE
	AREAS CHECKED
	AREAS CHECKED



STAGE	1	1A	2	2A	3	UNIT
CUT	0	24	45	0	0	SQ FT
FILL	0	88	0	0	0	SQ FT
UNDERCUT	0	0	0	0	0	SQ FT



USER NAME = nReynolds	DESIGNED - TKLUEGEL	REVISED -
	DRAWN - NREYNOLDS	REVISED -
PLOT SCALE = 20,0000' / in.	CHECKED - POBRIEN	REVISED -
PLOT DATE = 2/8/2022	DATE - 02/04/2022	REVISED -

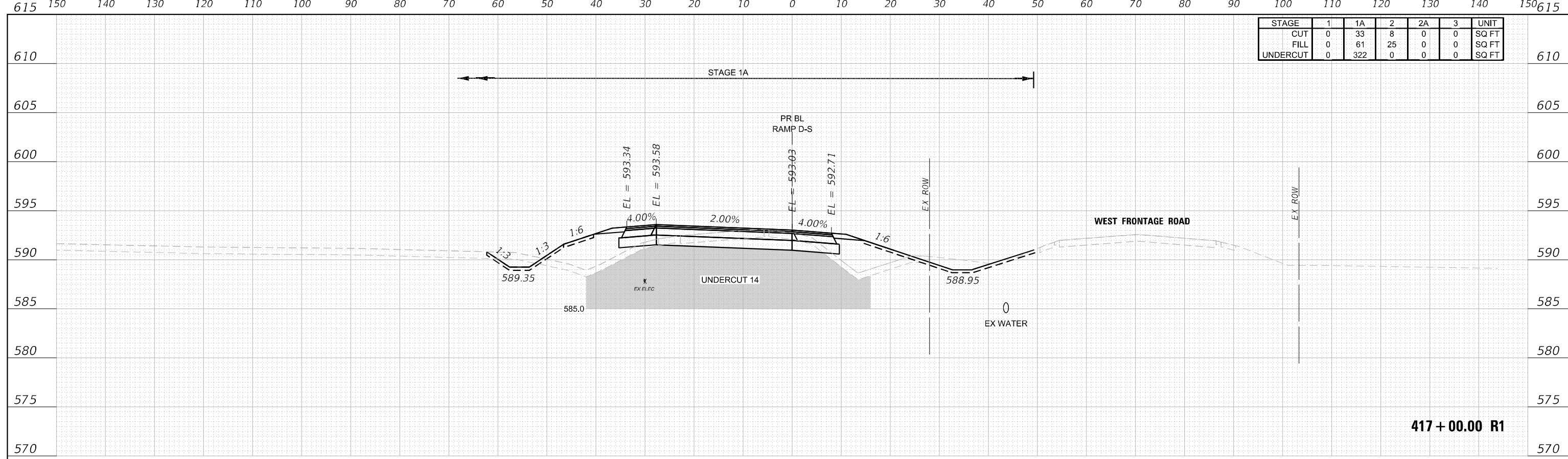
**STATE OF ILLINOIS
DEPARTMENT OF TRANSPORTATION**

**CROSS SECTIONS
RAMP D SB**

SCALE: H 1:10:V1:5 SHEET 327 OF 404 SHEETS STA. 415+50.00 R1 TO STA. 416+00.00 R1

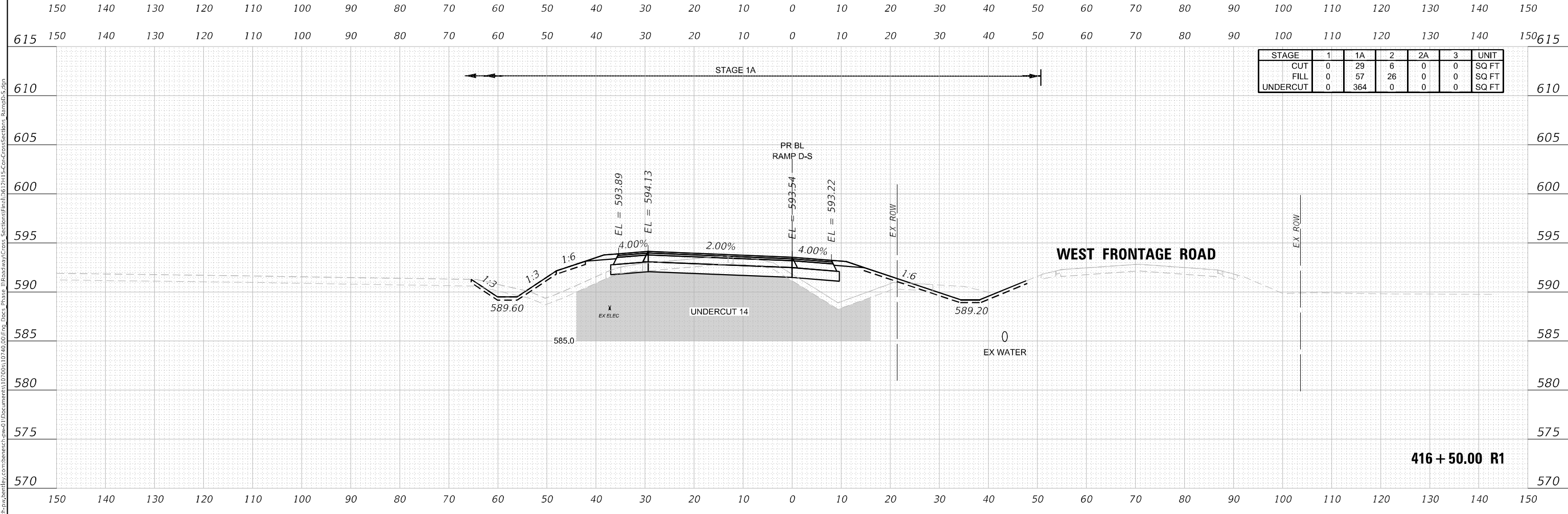
F.A. RTE.	SECTION	COUNTY	TOTAL SHEETS	SHEET NO.
*	2018-075-R	WILL	1510	1433
CONTRACT NO. 62H12				
ILLINOIS		FED. AID PROJECT		

FINAL SURVEY	SURVEYED
NOTE BOOK	PLOTTED
NO.	TEMPLATE
	AREAS CHECKED
	AREAS CHECKED



417+00.00 R1

ORIGINAL SURVEY	SURVEYED
NOTE BOOK	PLOTTED
NO.	TEMPLATE
	AREAS CHECKED
	AREAS CHECKED



416+50.00 R1

MODEL: XS_defaul



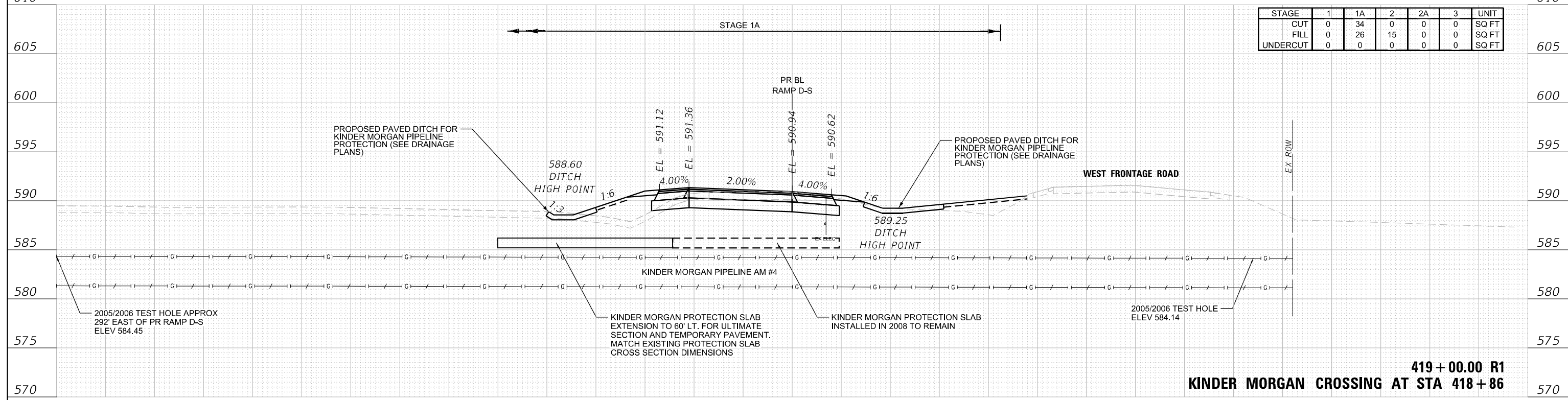
USER NAME = nReynolds	DESIGNED - TKLUEGEL	REVISED -
	DRAWN - NREYNOLDS	REVISED -
PLOT SCALE = 20,0000' / in.	CHECKED - POBRIEN	REVISED -
PLOT DATE = 2/8/2022	DATE - 02/04/2022	REVISED -

STATE OF ILLINOIS
DEPARTMENT OF TRANSPORTATION

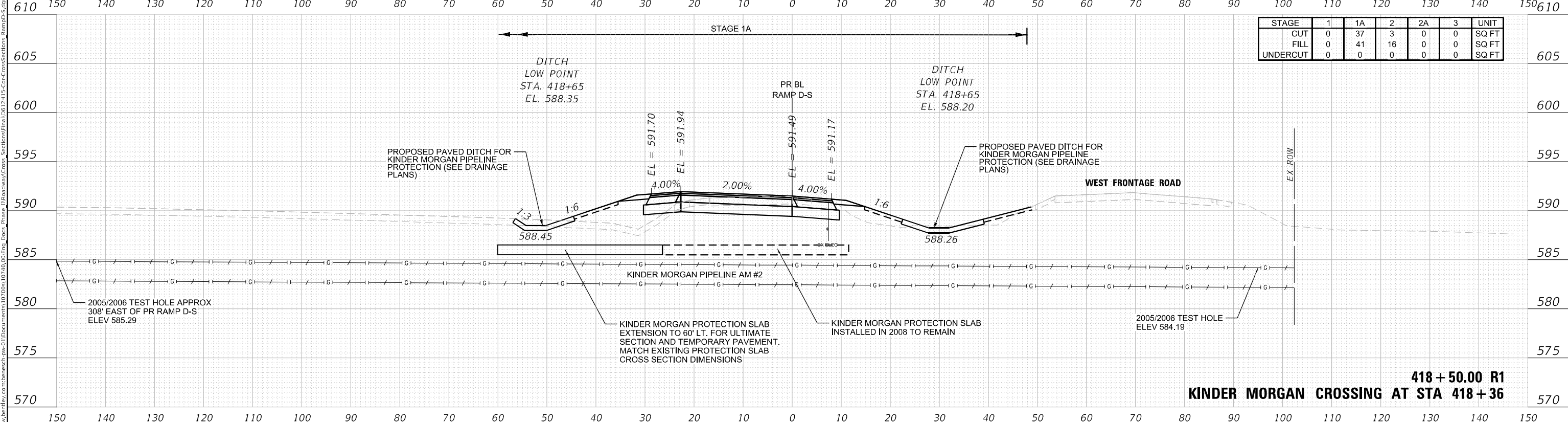
CROSS SECTIONS
RAMP D SB
SCALE: H 1:10:V1:5 SHEET 328 OF 404 SHEETS STA. 416+50.00 R1 TO STA. 417+00.00 R1

F.A. RTE.	SECTION	COUNTY	TOTAL SHEETS	SHEET NO.
*	2018-075-R	WILL	1510	1434
CONTRACT NO. 62H12				
FAI 55, FAP 338	ILLINOIS	FED. AID PROJECT		

DATE	
BY	
FINAL SURVEY	
NO. 1	
NO. 2	
NO. 3	
NO. 4	
NO. 5	
NO. 6	
NO. 7	
NO. 8	
NO. 9	
NO. 10	
NO. 11	
NO. 12	
NO. 13	
NO. 14	
NO. 15	
NO. 16	
NO. 17	
NO. 18	
NO. 19	
NO. 20	
NO. 21	
NO. 22	
NO. 23	
NO. 24	
NO. 25	
NO. 26	
NO. 27	
NO. 28	
NO. 29	
NO. 30	
NO. 31	
NO. 32	
NO. 33	
NO. 34	
NO. 35	
NO. 36	
NO. 37	
NO. 38	
NO. 39	
NO. 40	
NO. 41	
NO. 42	
NO. 43	
NO. 44	
NO. 45	
NO. 46	
NO. 47	
NO. 48	
NO. 49	
NO. 50	
NO. 51	
NO. 52	
NO. 53	
NO. 54	
NO. 55	
NO. 56	
NO. 57	
NO. 58	
NO. 59	
NO. 60	
NO. 61	
NO. 62	
NO. 63	
NO. 64	
NO. 65	
NO. 66	
NO. 67	
NO. 68	
NO. 69	
NO. 70	
NO. 71	
NO. 72	
NO. 73	
NO. 74	
NO. 75	
NO. 76	
NO. 77	
NO. 78	
NO. 79	
NO. 80	
NO. 81	
NO. 82	
NO. 83	
NO. 84	
NO. 85	
NO. 86	
NO. 87	
NO. 88	
NO. 89	
NO. 90	
NO. 91	
NO. 92	
NO. 93	
NO. 94	
NO. 95	
NO. 96	
NO. 97	
NO. 98	
NO. 99	
NO. 100	
NO. 101	
NO. 102	
NO. 103	
NO. 104	
NO. 105	
NO. 106	
NO. 107	
NO. 108	
NO. 109	
NO. 110	
NO. 111	
NO. 112	
NO. 113	
NO. 114	
NO. 115	
NO. 116	
NO. 117	
NO. 118	
NO. 119	
NO. 120	
NO. 121	
NO. 122	
NO. 123	
NO. 124	
NO. 125	
NO. 126	
NO. 127	
NO. 128	
NO. 129	
NO. 130	
NO. 131	
NO. 132	
NO. 133	
NO. 134	
NO. 135	
NO. 136	
NO. 137	
NO. 138	
NO. 139	
NO. 140	
NO. 141	
NO. 142	
NO. 143	
NO. 144	
NO. 145	
NO. 146	
NO. 147	
NO. 148	
NO. 149	
NO. 150	
NO. 151	
NO. 152	
NO. 153	
NO. 154	
NO. 155	
NO. 156	
NO. 157	
NO. 158	
NO. 159	
NO. 160	
NO. 161	
NO. 162	
NO. 163	
NO. 164	
NO. 165	
NO. 166	
NO. 167	
NO. 168	
NO. 169	
NO. 170	
NO. 171	
NO. 172	
NO. 173	
NO. 174	
NO. 175	
NO. 176	
NO. 177	
NO. 178	
NO. 179	
NO. 180	
NO. 181	
NO. 182	
NO. 183	
NO. 184	
NO. 185	
NO. 186	
NO. 187	
NO. 188	
NO. 189	
NO. 190	
NO. 191	
NO. 192	
NO. 193	
NO. 194	
NO. 195	
NO. 196	
NO. 197	
NO. 198	
NO. 199	
NO. 200	



DATE	
BY	
ORIGINAL SURVEY	
NO. 1	
NO. 2	
NO. 3	
NO. 4	
NO. 5	
NO. 6	
NO. 7	
NO. 8	
NO. 9	
NO. 10	
NO. 11	
NO. 12	
NO. 13	
NO. 14	
NO. 15	
NO. 16	
NO. 17	
NO. 18	
NO. 19	
NO. 20	
NO. 21	
NO. 22	
NO. 23	
NO. 24	
NO. 25	
NO. 26	
NO. 27	
NO. 28	
NO. 29	
NO. 30	
NO. 31	
NO. 32	
NO. 33	
NO. 34	
NO. 35	
NO. 36	
NO. 37	
NO. 38	
NO. 39	
NO. 40	
NO. 41	
NO. 42	
NO. 43	
NO. 44	
NO. 45	
NO. 46	
NO. 47	
NO. 48	
NO. 49	
NO. 50	
NO. 51	
NO. 52	
NO. 53	
NO. 54	
NO. 55	
NO. 56	
NO. 57	
NO. 58	
NO. 59	
NO. 60	
NO. 61	
NO. 62	
NO. 63	
NO. 64	
NO. 65	
NO. 66	
NO. 67	
NO. 68	
NO. 69	
NO. 70	
NO. 71	
NO. 72	
NO. 73	
NO. 74	
NO. 75	
NO. 76	
NO. 77	
NO. 78	
NO. 79	
NO. 80	
NO. 81	
NO. 82	
NO. 83	
NO. 84	
NO. 85	
NO. 86	
NO. 87	
NO. 88	
NO. 89	
NO. 90	
NO. 91	
NO. 92	
NO. 93	
NO. 94	
NO. 95	
NO. 96	
NO. 97	
NO. 98	
NO. 99	
NO. 100	
NO. 101	
NO. 102	
NO. 103	
NO. 104	
NO. 105	
NO. 106	
NO. 107	
NO. 108	
NO. 109	
NO. 110	
NO. 111	
NO. 112	
NO. 113	
NO. 114	
NO. 115	
NO. 116	
NO. 117	
NO. 118	
NO. 119	
NO. 120	
NO. 121	
NO. 122	
NO. 123	
NO. 124	
NO. 125	
NO. 126	
NO. 127	
NO. 128	
NO. 129	
NO. 130	
NO. 131	
NO. 132	
NO. 133	
NO. 134	
NO. 135	
NO. 136	
NO. 137	
NO. 138	
NO. 139	
NO. 140	
NO. 141	
NO. 142	
NO. 143	
NO. 144	
NO. 145	
NO. 146	
NO. 147	
NO. 148	
NO. 149	
NO. 150	
NO. 151	
NO. 152	
NO. 153	
NO. 154	
NO. 155	
NO. 156	
NO. 157	
NO. 158	
NO. 159	
NO. 160	
NO. 161	
NO. 162	
NO. 163	
NO. 164	
NO. 165	
NO. 166	
NO. 167	
NO. 168	
NO. 169	
NO. 170	
NO. 171	
NO. 172	
NO. 173	
NO. 174	
NO. 175	
NO. 176	
NO. 177	
NO. 178	
NO. 179	
NO. 180	
NO. 181	
NO. 182	
NO. 183	
NO. 184	
NO. 185	
NO. 186	
NO. 187	
NO. 188	
NO. 189	
NO. 190	
NO. 191	
NO. 192	
NO. 193	
NO. 194	
NO. 195	
NO. 196	
NO. 197	
NO. 198	
NO. 199	
NO. 200	



USER NAME = nReynolds	DESIGNED - TKLUEGEL	REVISED -
PLOT SCALE = 20,0000' / in.	DRAWN - NREYNOLDS	REVISED -
PLOT DATE = 2/8/2022	CHECKED - POBRIEN	REVISED -
	DATE - 02/04/2022	REVISED -

**STATE OF ILLINOIS
DEPARTMENT OF TRANSPORTATION**

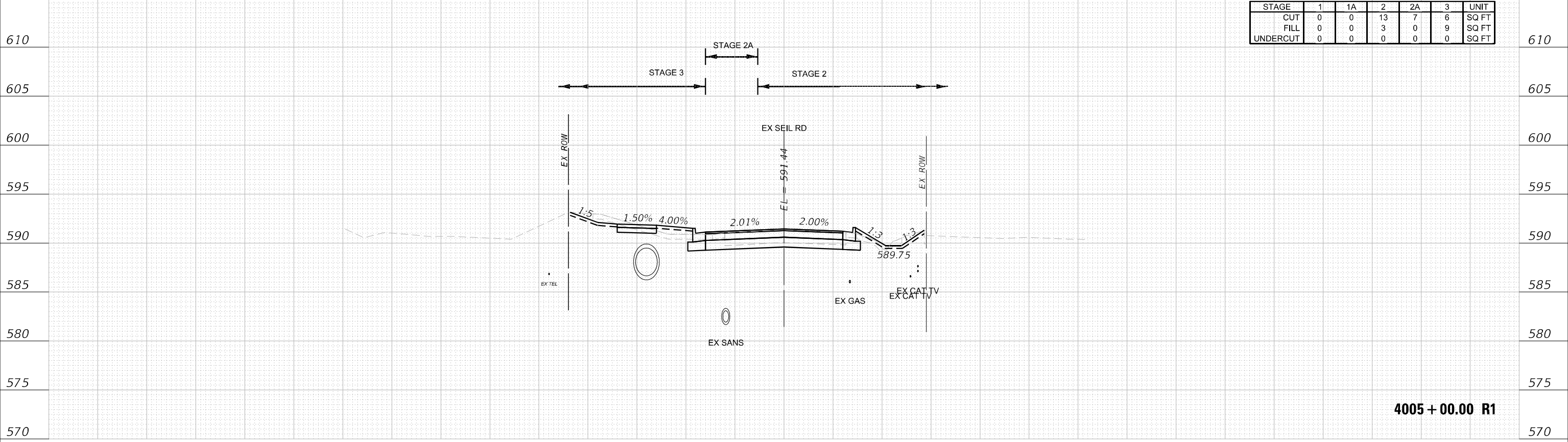
**CROSS SECTIONS
RAMP D SB**

SCALE: H 1:10; V 1:5 SHEET 330 OF 404 SHEETS STA. 418+50.00 R1 TO STA. 419+00.00 R1

F.A. RTE. =	SECTION = 2018-075-R	COUNTY = WILL	TOTAL SHEETS = 1510	SHEET NO. = 1436
			CONTRACT NO. 62H12	
ILLINOIS		FED. AID PROJECT		

615 150 140 130 120 110 100 90 80 70 60 50 40 30 20 10 0 10 20 30 40 50 60 70 80 90 100 110 120 130 140 150

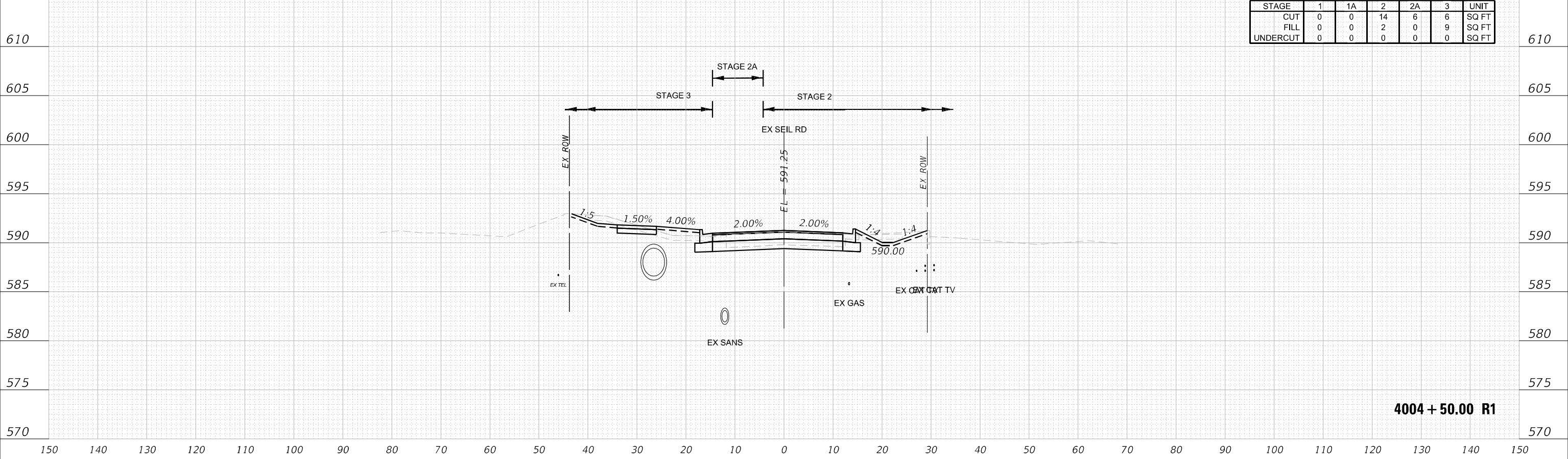
STAGE	1	1A	2	2A	3	UNIT
CUT	0	0	13	7	6	SQ FT
FILL	0	0	3	0	9	SQ FT
UNDERCUT	0	0	0	0	0	SQ FT



150 140 130 120 110 100 90 80 70 60 50 40 30 20 10 0 10 20 30 40 50 60 70 80 90 100 110 120 130 140 150

615 150 140 130 120 110 100 90 80 70 60 50 40 30 20 10 0 10 20 30 40 50 60 70 80 90 100 110 120 130 140 150

STAGE	1	1A	2	2A	3	UNIT
CUT	0	0	14	6	6	SQ FT
FILL	0	0	2	0	9	SQ FT
UNDERCUT	0	0	0	0	0	SQ FT



150 140 130 120 110 100 90 80 70 60 50 40 30 20 10 0 10 20 30 40 50 60 70 80 90 100 110 120 130 140 150

FINAL SURVEY NO.	SURVEYED	DATE
NOTE BOOK	PLOTTED	
AREAS CHECKED	TEMPLATE	
	AREAS CHECKED	

ORIGINAL SURVEY NO.	SURVEYED	DATE
NOTE BOOK	PLOTTED	
AREAS CHECKED	TEMPLATE	
	AREAS CHECKED	

MODEL: XS_defn.dwg
 FILE NAME: D:\al\Benesch-pw\benesch-projects\2018-075-R\2018-075-R-CrossSections_Sell.dgn



USER NAME = nReynolds
 PLOT SCALE = 20,0000 * / in.
 PLOT DATE = 2/8/2022

DESIGNED - TKLUEGEL
 DRAWN - NREYNOLDS
 CHECKED - POBRIEN
 DATE - 02/04/2022

REVISED -
 REVISED -
 REVISED -
 REVISED -

STATE OF ILLINOIS
 DEPARTMENT OF TRANSPORTATION

CROSS SECTIONS
 SEIL ROAD

SCALE: H 1:10:V1:5 SHEET 334 OF 404 SHEETS STA. 4004+50.00 R1 TO STA. 4005+00.00

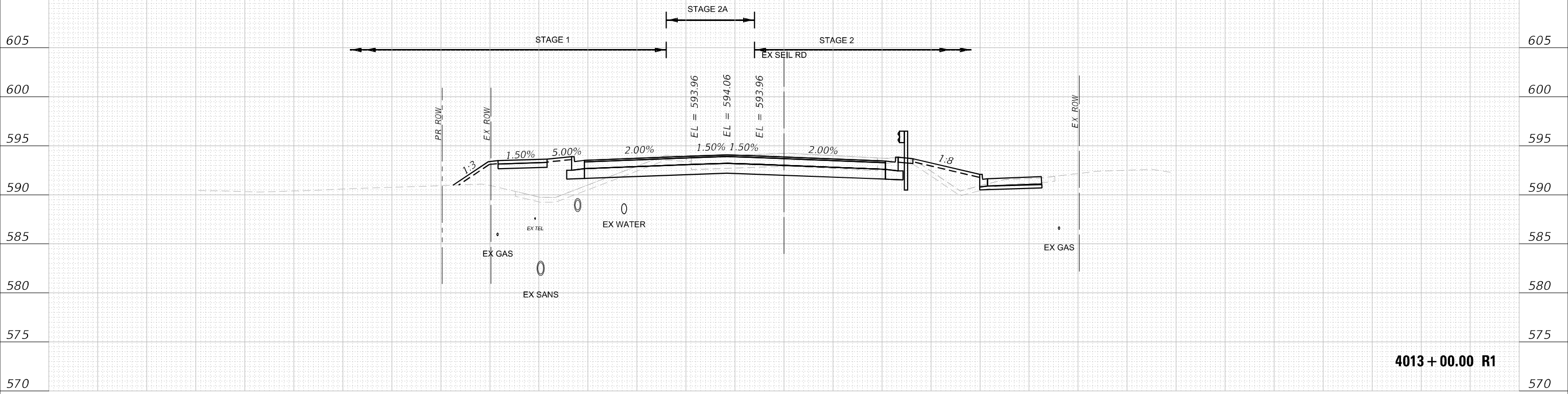
F.A. RTE.	SECTION	COUNTY	TOTAL SHEETS	SHEET NO.
*	2018-075-R	WILL	1510	1440
CONTRACT NO. 62H12				

RAI 55, FAP 338 ILLINOIS FED. AID PROJECT

615 150 140 130 120 110 100 90 80 70 60 50 40 30 20 10 0 10 20 30 40 50 60 70 80 90 100 110 120 130 140 150 615

STAGE	1	1A	2	2A	3	UNIT
CUT	7	0	36	14	0	SQ FT
FILL	71	0	20	0	0	SQ FT
UNDERCUT	0	0	0	0	0	SQ FT

DATE	
BY	
FINAL SURVEY NO.	
SURVEYED	
PLOTTED	
TEMPLATE	
AREAS CHECKED	



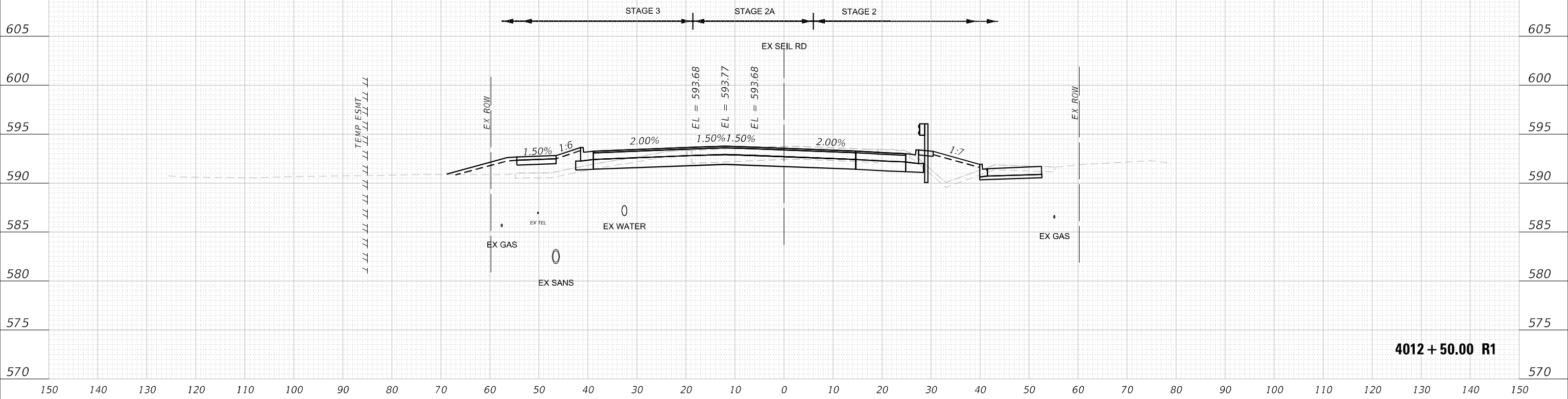
4013 + 00.00 R1

150 140 130 120 110 100 90 80 70 60 50 40 30 20 10 0 10 20 30 40 50 60 70 80 90 100 110 120 130 140 150

615 150 140 130 120 110 100 90 80 70 60 50 40 30 20 10 0 10 20 30 40 50 60 70 80 90 100 110 120 130 140 150 615

STAGE	1	1A	2	2A	3	UNIT
CUT	0	0	35	12	13	SQ FT
FILL	0	0	0	0	32	SQ FT
UNDERCUT	0	0	0	0	0	SQ FT

DATE	
BY	
ORIGINAL SURVEY NO.	
SURVEYED	
PLOTTED	
TEMPLATE	
AREAS CHECKED	



4012 + 50.00 R1

150 140 130 120 110 100 90 80 70 60 50 40 30 20 10 0 10 20 30 40 50 60 70 80 90 100 110 120 130 140 150



USER NAME = nReynolds	DESIGNED - TKLUEGEL	REVISED -
	DRAWN - NREYNOLDS	REVISED -
PLOT SCALE = 20,0000' / in.	CHECKED - POBRIEN	REVISED -
PLOT DATE = 2/8/2022	DATE - 02/04/2022	REVISED -

STATE OF ILLINOIS
DEPARTMENT OF TRANSPORTATION

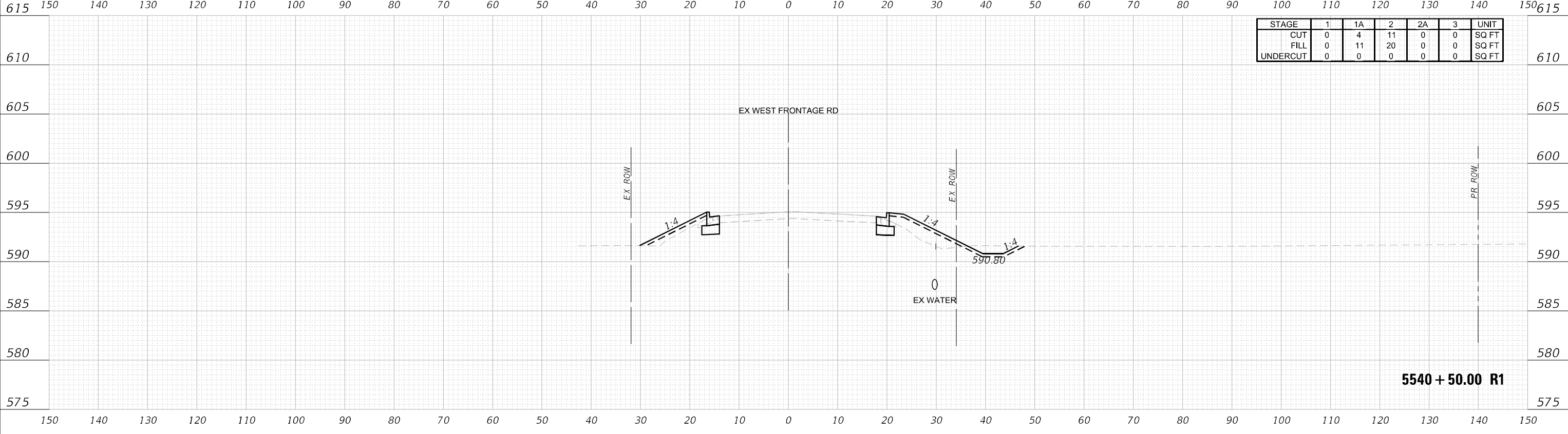
CROSS SECTIONS
SEIL ROAD

SCALE: H 1:10:V1:5 SHEET 342 OF 404 SHEETS STA. 4012+50.00 R1 TO STA. 4013+00.00 R1

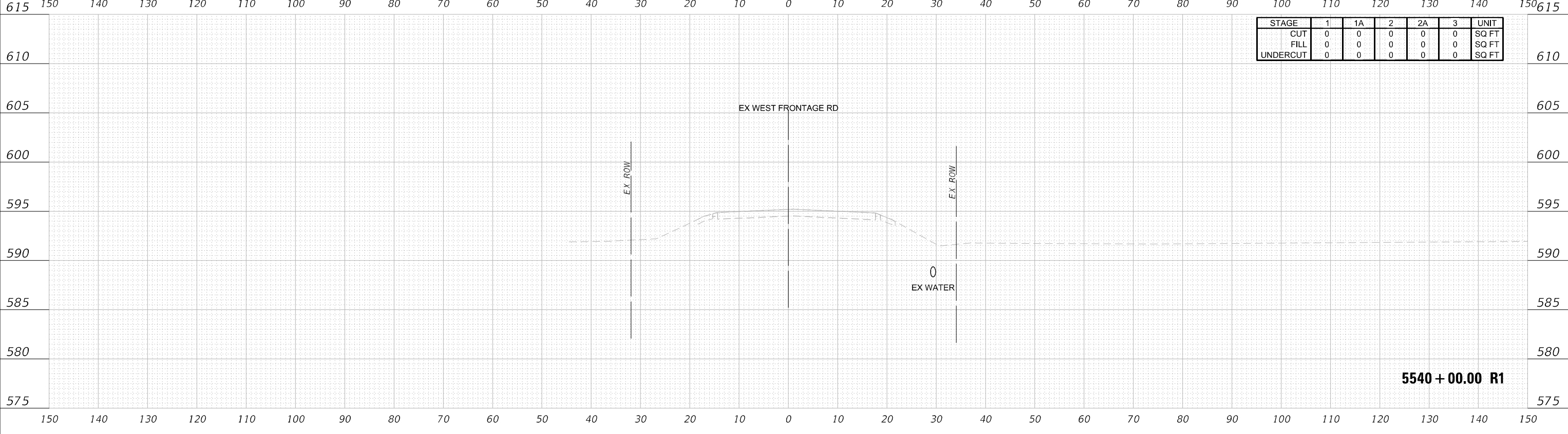
F.A. RTE.	SECTION	COUNTY	TOTAL SHEETS	SHEET NO.
	2018-075-R	WILL	1510	1448
CONTRACT NO. 62H12				

BAI 55, FAP 338 ILLINOIS FED. AID PROJECT

DATE	
BY	
FINAL SURVEY NO.	
SURVEYED	
PLOTTED	
TEMPLATE	
NOTE BOOK	
AREAS CHECKED	



DATE	
BY	
ORIGINAL SURVEY NO.	
SURVEYED	
PLOTTED	
TEMPLATE	
NOTE BOOK	
AREAS CHECKED	



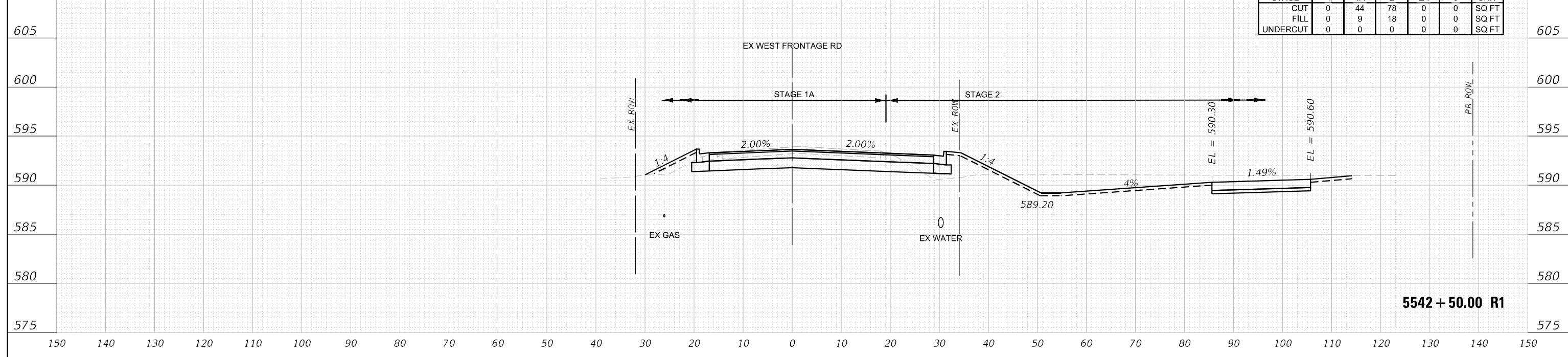
USER NAME = nreynolds	DESIGNED - TKLUEGEL	REVISED -
PLOT SCALE = 20,0000' +/-	DRAWN - NREYNOLDS	REVISED -
PLOT DATE = 2/8/2022	CHECKED - POBRIEN	REVISED -
	DATE - 02/04/2022	REVISED -

**STATE OF ILLINOIS
DEPARTMENT OF TRANSPORTATION**

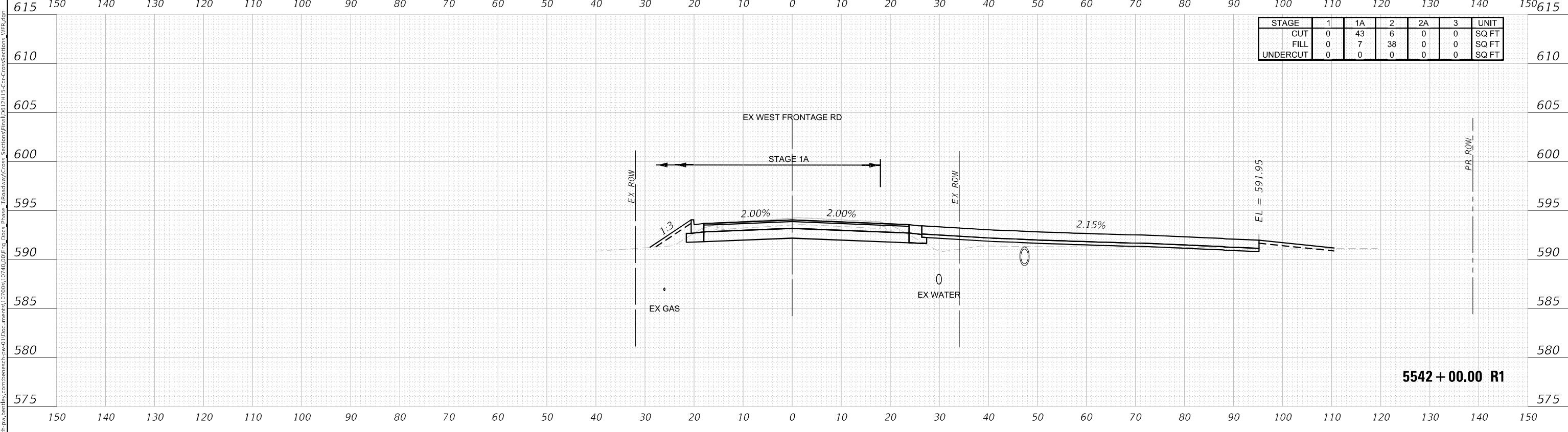
CROSS SECTIONS WEST FRONTAGE ROAD		
SCALE: H 1:10:V1:5	SHEET 351 OF 404 SHEETS	STA. 5540+00.00 R1 TO STA. 5540+50.00

F.A. RTE. *	SECTION 2018-075-R	COUNTY WILL	TOTAL SHEETS 1510	SHEET NO. 1457
ILLINOIS FED. AID PROJECT			CONTRACT NO. 62H12	

DATE	
BY	
FINAL SURVEY	SURVEYED
NOTE BOOK	PLOTTED
NO.	TEMPLATE
	AREAS CHECKED



DATE	
BY	
ORIGINAL SURVEY	SURVEYED
NOTE BOOK	PLOTTED
NO.	TEMPLATE
	AREAS CHECKED



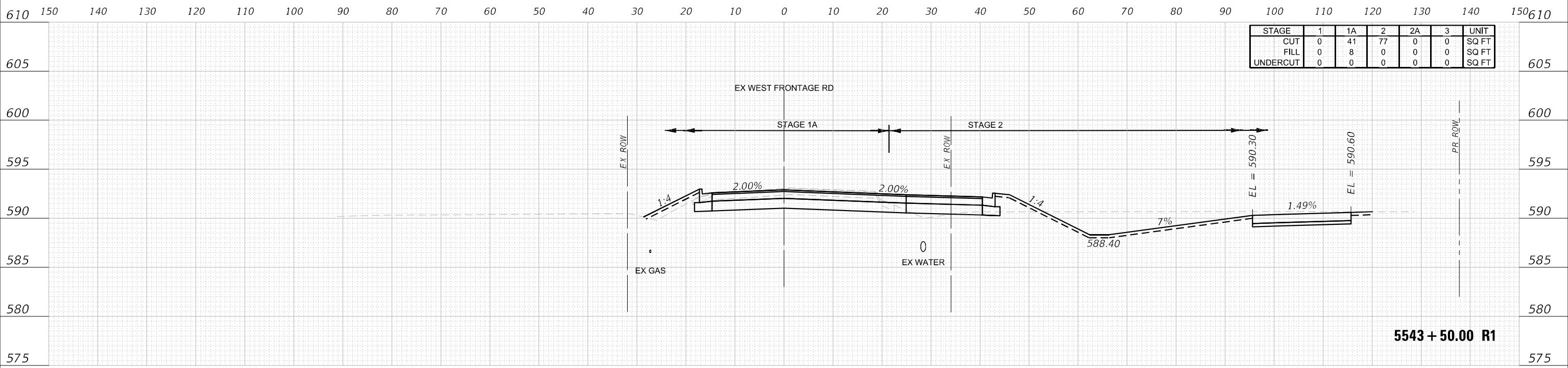
USER NAME = nReynolds	DESIGNED - TKLUEGEL	REVISED -
PLOT SCALE = 20,0000' / in.	DRAWN - NREYNOLDS	REVISED -
PLOT DATE = 2/8/2022	CHECKED - POBRIEN	REVISED -
	DATE - 02/04/2022	REVISED -

**STATE OF ILLINOIS
DEPARTMENT OF TRANSPORTATION**

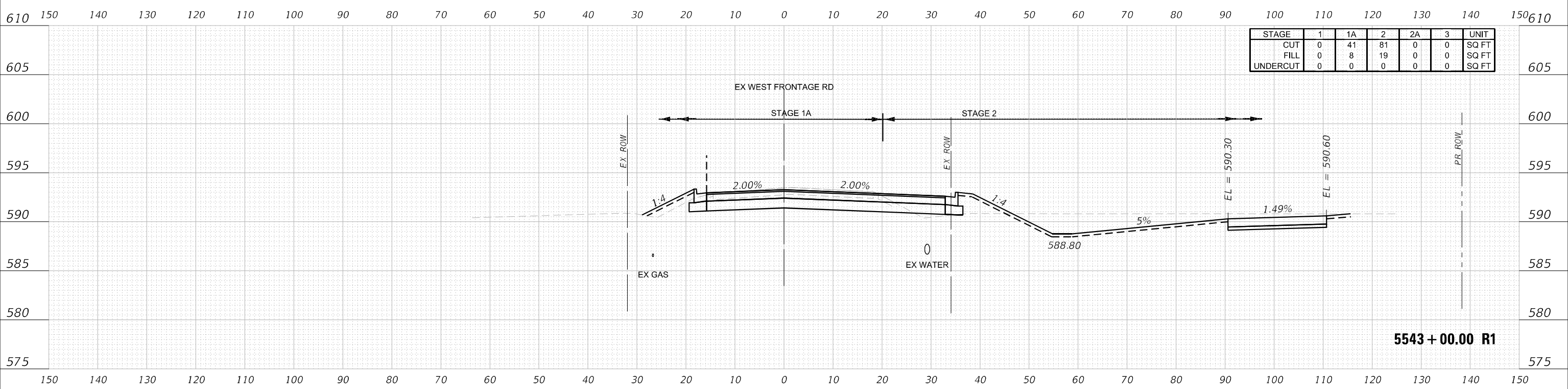
CROSS SECTIONS WEST FRONTAGE ROAD	
SCALE: H 1:10; V 1:5	SHEET 353 OF 404 SHEETS
STA. 5542+00.00 R1 TO STA. 5542+50.00	RAI 55, FAP 338

F.A. RTE.	SECTION	COUNTY	TOTAL SHEETS	SHEET NO.
	2018-075-R	WILL	1510	1459
CONTRACT NO. 62H12			ILLINOIS FED. AID PROJECT	

DATE	
BY	
FINAL SURVEY	SURVEYED
NOTE BOOK	PLOTTED
NO.	TEMPLATE
	AREAS CHECKED
	AREAS CHECKED



DATE	
BY	
ORIGINAL SURVEY	SURVEYED
NOTE BOOK	PLOTTED
NO.	TEMPLATE
	AREAS CHECKED
	AREAS CHECKED



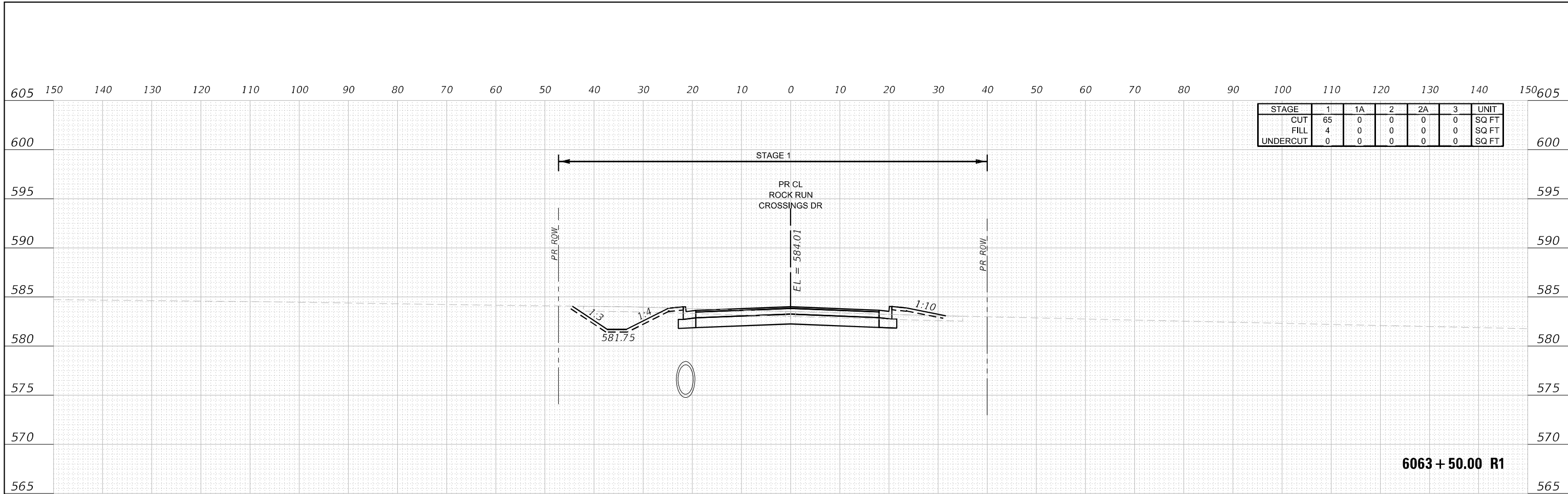
USER NAME = nReynolds	DESIGNED - TKLUEGEL	REVISED -
	DRAWN - NREYNOLDS	REVISED -
PLOT SCALE = 20,0000 * / in.	CHECKED - POBRIEN	REVISED -
PLOT DATE = 2/8/2022	DATE - 02/04/2022	REVISED -

**STATE OF ILLINOIS
DEPARTMENT OF TRANSPORTATION**

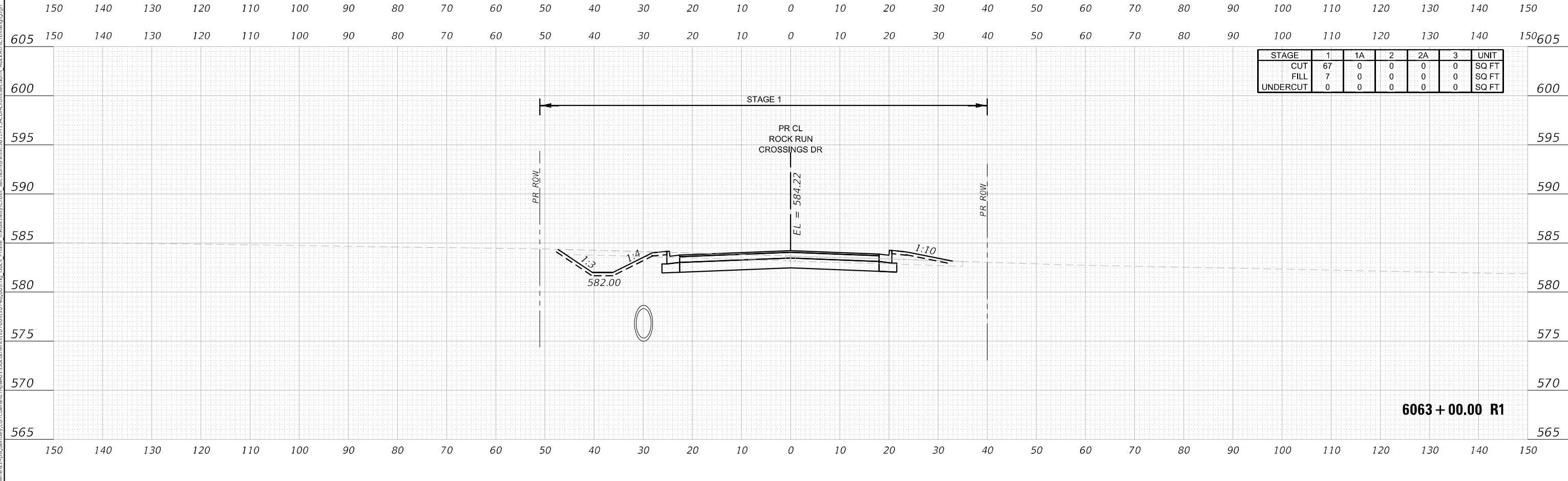
CROSS SECTIONS WEST FRONTAGE ROAD		
SCALE: H 1:10; V 1:5	SHEET 354 OF 404 SHEETS	STA. 5543+00.00 R1 TO STA. 5543+50.00 R1

F.A. RTE. =	SECTION = 2018-075-R	COUNTY = WILL	TOTAL SHEETS = 1510	SHEET NO. = 1460
ILLINOIS FED. AID PROJECT			CONTRACT NO. 62H12	

DATE	
BY	
FINAL SURVEY NO.	
SURVEYED	
PLOTTED	
TEMPLATE	
AREAS CHECKED	



DATE	
BY	
ORIGINAL SURVEY NO.	
SURVEYED	
PLOTTED	
TEMPLATE	
AREAS CHECKED	



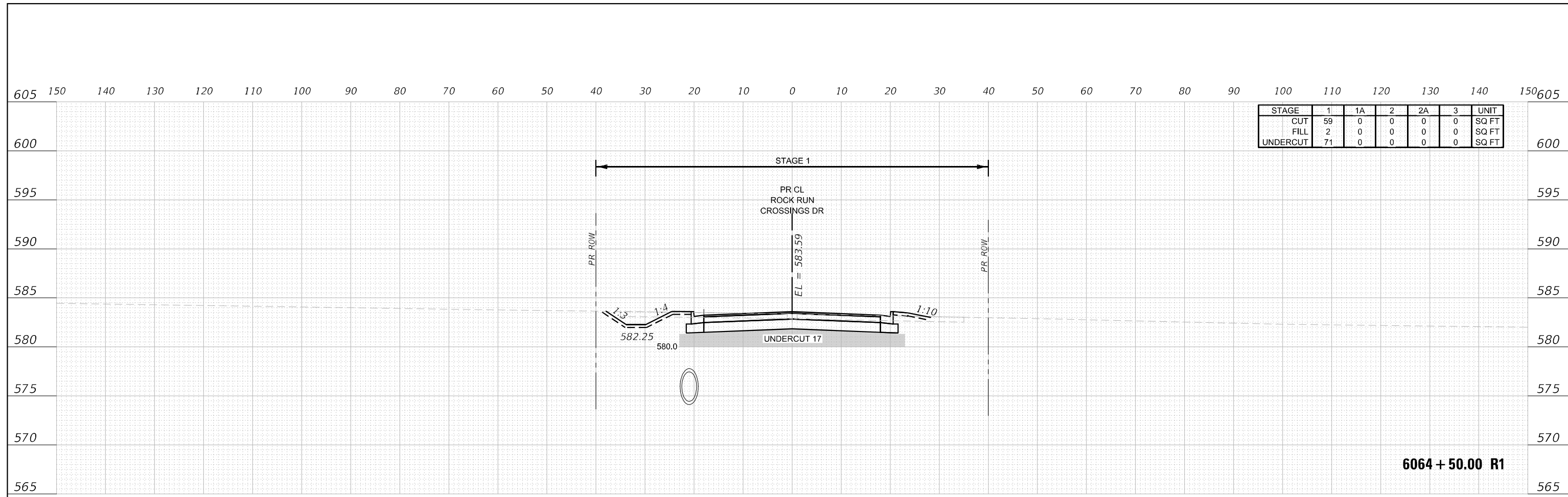
USER NAME = nreynolds	DESIGNED - TKLUEGEL	REVISED -
	DRAWN - NREYNOLDS	REVISED -
PLOT SCALE = 20,0000 * / in.	CHECKED - POBRIEN	REVISED -
PLOT DATE = 2/15/2022	DATE - 03/16/2022	REVISED -

STATE OF ILLINOIS
DEPARTMENT OF TRANSPORTATION

CROSS SECTIONS ROCK RUN CROSSINGS DRIVE		
SCALE: H 1:10:V1:5	SHEET 359 OF 404 SHEETS	STA. 6063+00.00 R1 TO STA. 6063+50.00 R1

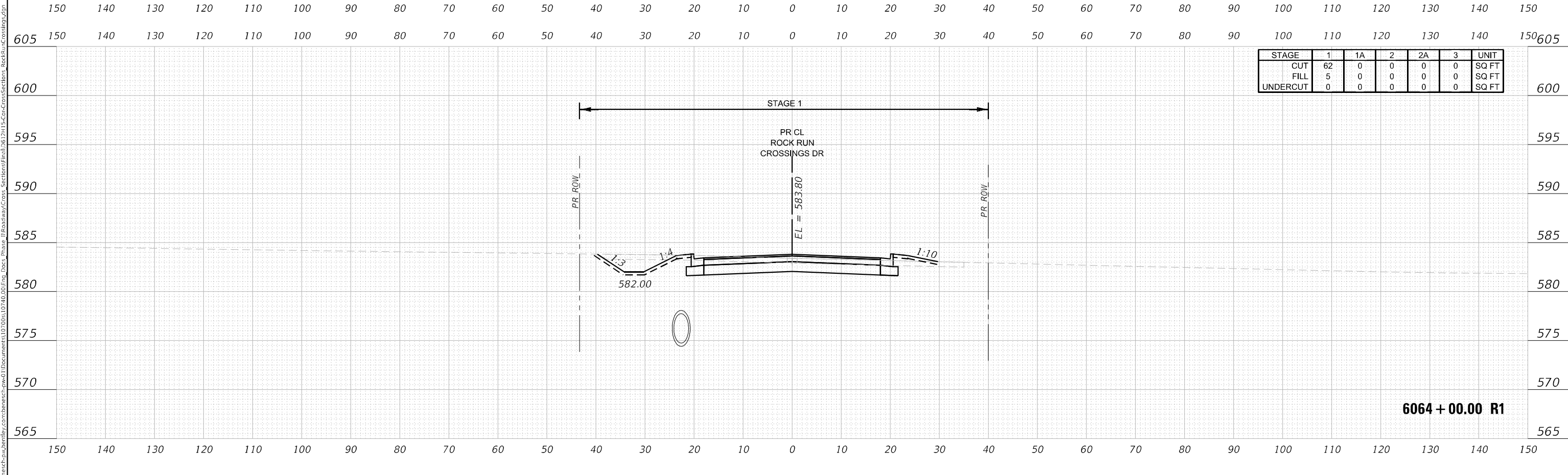
F.A. RTE.	SECTION	COUNTY	TOTAL SHEETS	SHEET NO.
*	2018-075-R	WILL	1510	1465
CONTRACT NO. 62H12				
ILLINOIS FED. AID PROJECT				

DATE	
BY	
FINAL SURVEY	SURVEYED
NOTE BOOK	PLOTTED
NO.	TEMPLATE
	AREAS CHECKED



STAGE	1	1A	2	2A	3	UNIT
CUT	59	0	0	0	0	SQ FT
FILL	2	0	0	0	0	SQ FT
UNDERCUT	71	0	0	0	0	SQ FT

DATE	
BY	
ORIGINAL SURVEY	SURVEYED
NOTE BOOK	PLOTTED
NO.	TEMPLATE
	AREAS CHECKED



STAGE	1	1A	2	2A	3	UNIT
CUT	62	0	0	0	0	SQ FT
FILL	5	0	0	0	0	SQ FT
UNDERCUT	0	0	0	0	0	SQ FT



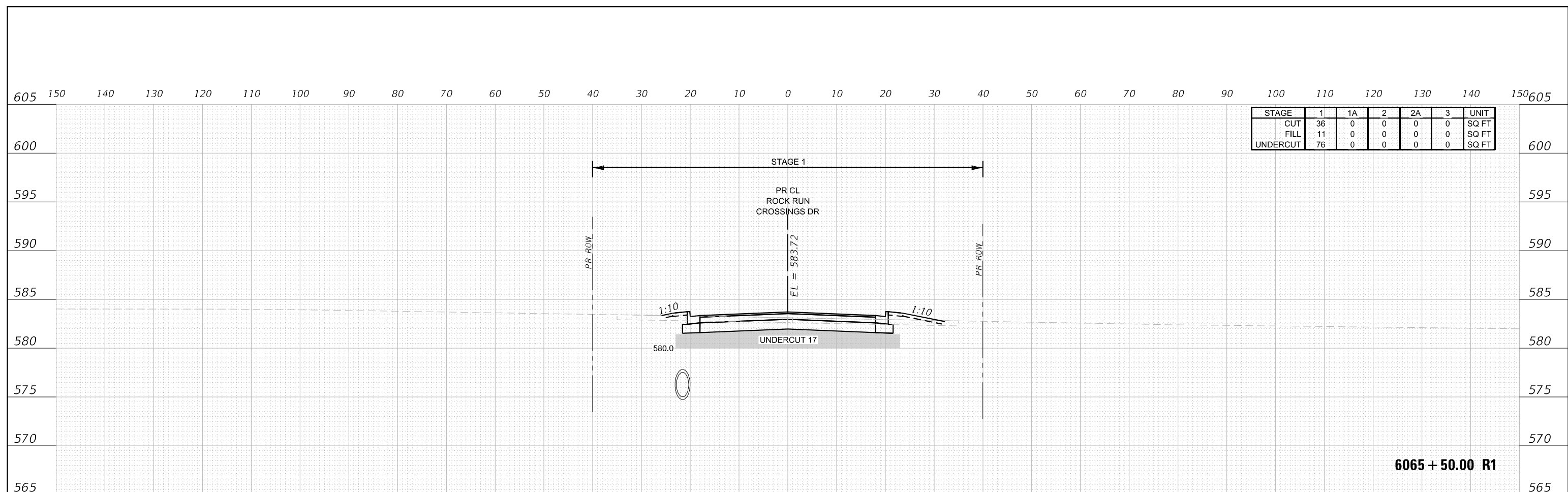
USER NAME = nreynolds	DESIGNED - TKLUEGEL	REVISED -
	DRAWN - NREYNOLDS	REVISED -
PLOT SCALE = 20,0000' / in.	CHECKED - POBRIEN	REVISED -
PLOT DATE = 2/15/2022	DATE - 03/16/2022	REVISED -

STATE OF ILLINOIS
DEPARTMENT OF TRANSPORTATION

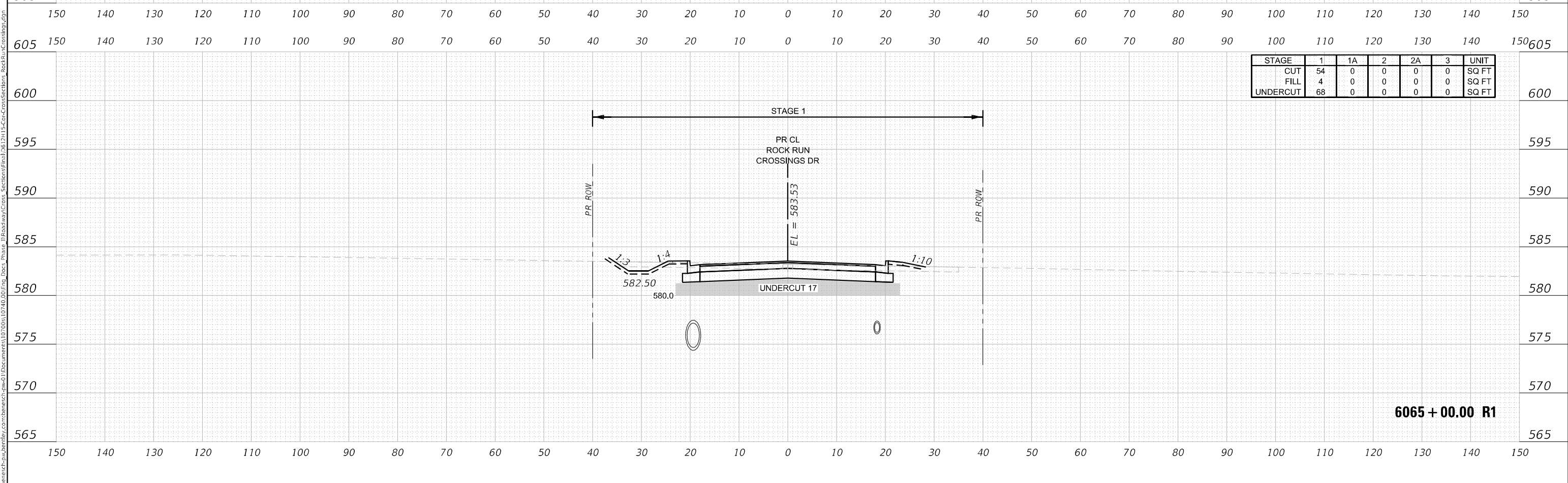
CROSS SECTIONS
ROCK RUN CROSSINGS DRIVE
SCALE: H 1:10; V 1:5
SHEET 360 OF 404 SHEETS
STA. 6064+00.00 R1 TO STA. 6064+50.00 R1

F.A. RTE.	SECTION	COUNTY	TOTAL SHEETS	SHEET NO.
*	2018-075-R	WILL	1510	1466
CONTRACT NO. 62H12				
RAI 55, FAP 338	ILLINOIS	FED. AID PROJECT		

DATE	
BY	
FINAL SURVEY	SURVEYED
NOTE BOOK	PLOTTED
NO.	TEMPLATE
	AREAS CHECKED
	AREAS CHECKED



DATE	
BY	
ORIGINAL SURVEY	SURVEYED
NOTE BOOK	PLOTTED
NO.	TEMPLATE
	AREAS CHECKED
	AREAS CHECKED



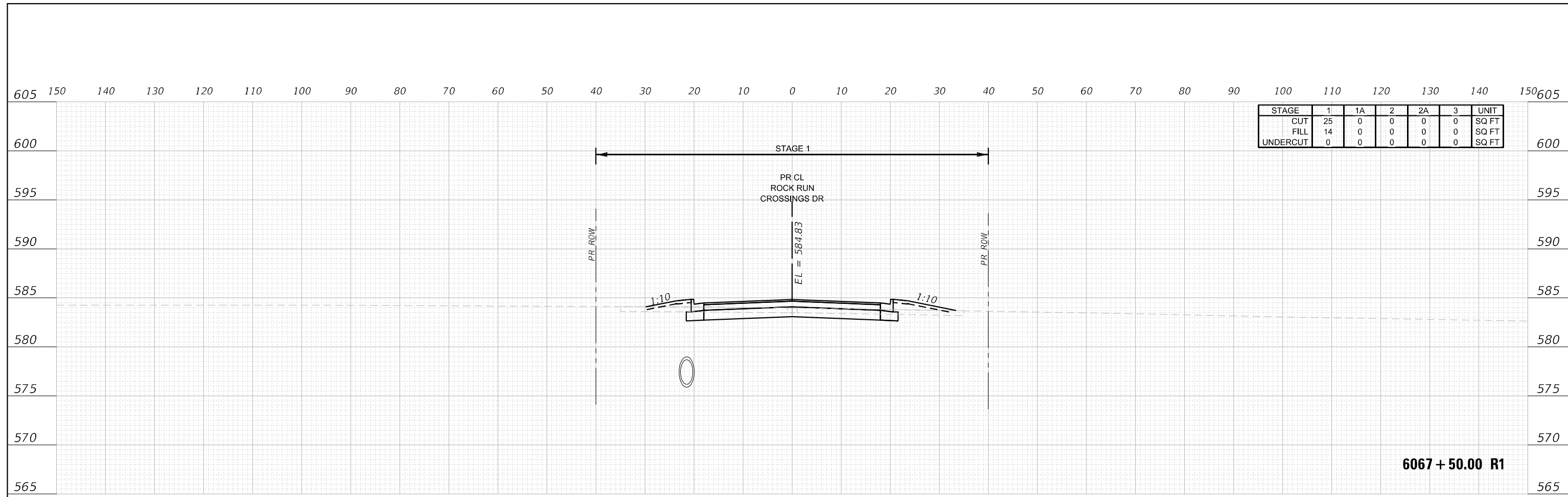
USER NAME = nReynolds	DESIGNED - TKLUEGEL	REVISED -
	DRAWN - NREYNOLDS	REVISED -
PLOT SCALE = 20,0000' / in.	CHECKED - POBRIEN	REVISED -
PLOT DATE = 2/15/2022	DATE - 03/16/2022	REVISED -

STATE OF ILLINOIS
DEPARTMENT OF TRANSPORTATION

CROSS SECTIONS ROCK RUN CROSSINGS DRIVE		
SCALE: H 1:10; V 1:5	SHEET 361 OF 404 SHEETS	STA. 6065+00.00 R1 TO STA. 6065+50.00 R1

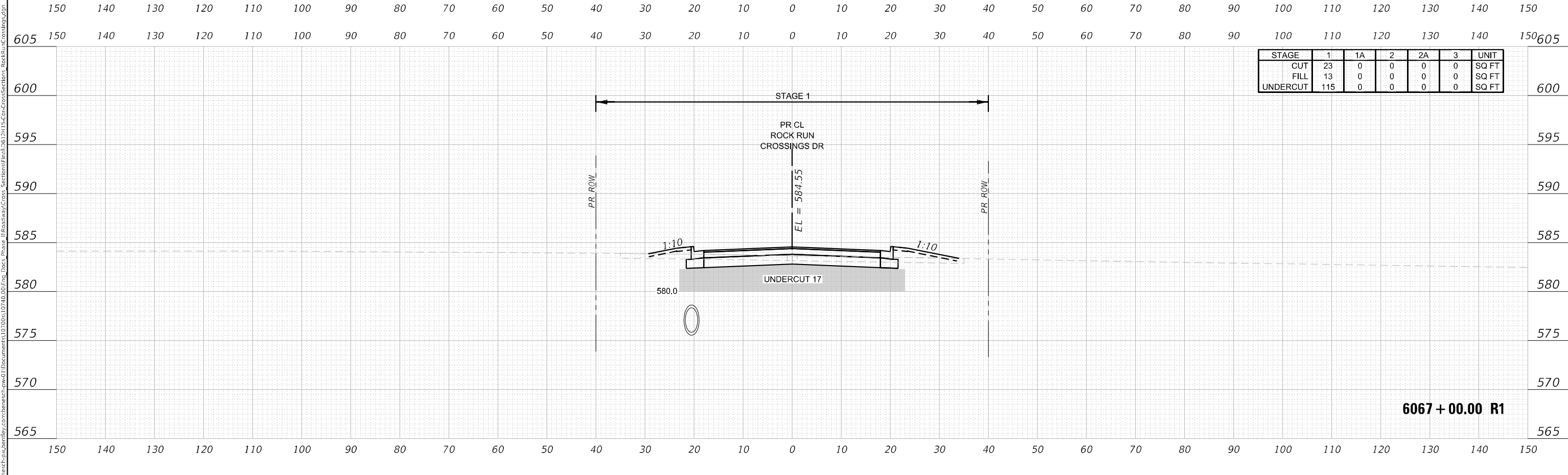
F.A. RTE.	SECTION	COUNTY	TOTAL SHEETS	SHEET NO.
*	2018-075-R	WILL	1510	1467
CONTRACT NO. 62H12				
RAI 55, FAP 338	ILLINOIS	FED. AID PROJECT		

DATE	
BY	
FINAL SURVEY	SURVEYED
NOTE BOOK	PLOTTED
NO.	TEMPLATE
	AREAS CHECKED
	AREAS CHECKED



STAGE	1	1A	2	2A	3	UNIT
CUT	25	0	0	0	0	SQ FT
FILL	14	0	0	0	0	SQ FT
UNDERCUT	0	0	0	0	0	SQ FT

DATE	
BY	
ORIGINAL SURVEY	SURVEYED
NOTE BOOK	PLOTTED
NO.	TEMPLATE
	AREAS CHECKED
	AREAS CHECKED



STAGE	1	1A	2	2A	3	UNIT
CUT	23	0	0	0	0	SQ FT
FILL	13	0	0	0	0	SQ FT
UNDERCUT	115	0	0	0	0	SQ FT



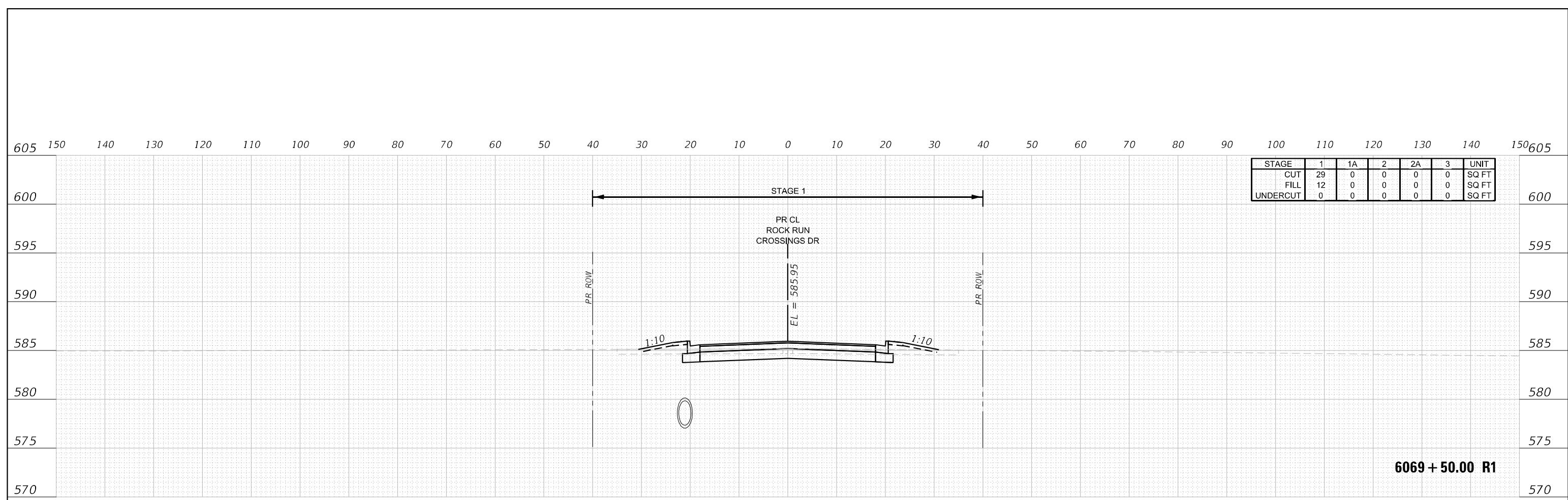
USER NAME = nreynolds	DESIGNED - TKLUEGEL	REVISED -
	DRAWN - NREYNOLDS	REVISED -
PLOT SCALE = 20,0000' / in.	CHECKED - POBRIEN	REVISED -
PLOT DATE = 2/15/2022	DATE - 03/16/2022	REVISED -

STATE OF ILLINOIS
DEPARTMENT OF TRANSPORTATION

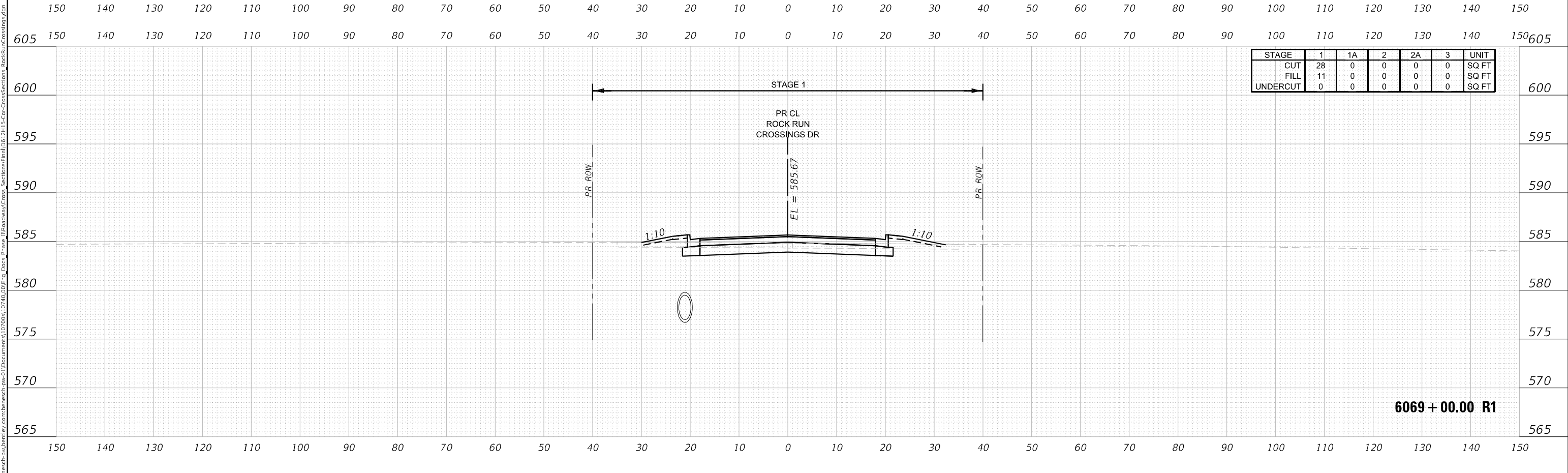
CROSS SECTIONS
ROCK RUN CROSSINGS DRIVE
SCALE: H 1:10; V 1:5
SHEET 363 OF 404 SHEETS
STA. 6067+00.00 R1 TO STA. 6067+50.00 R1

F.A. RTE.	SECTION	COUNTY	TOTAL SHEETS	SHEET NO.
*	2018-075-R	WILL	1510	1469
CONTRACT NO. 62H12				
RAI 55, FAP 338	ILLINOIS	FED. AID PROJECT		

DATE	
BY	
FINAL SURVEY	SURVEYED
NOTE BOOK	PLOTTED
NO.	AREAS CHECKED



DATE	
BY	
ORIGINAL SURVEY	SURVEYED
NOTE BOOK	PLOTTED
NO.	AREAS CHECKED



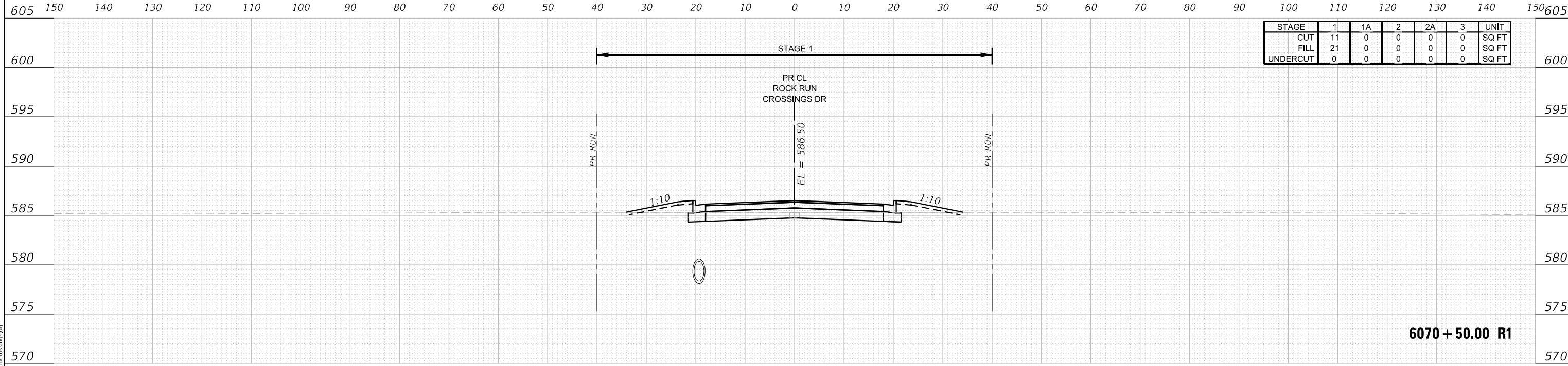
USER NAME = nreynolds	DESIGNED - TKLUEGEL	REVISED -
	DRAWN - NREYNOLDS	REVISED -
PLOT SCALE = 20,0000' / in.	CHECKED - POBRIEN	REVISED -
PLOT DATE = 2/15/2022	DATE - 03/16/2022	REVISED -

**STATE OF ILLINOIS
DEPARTMENT OF TRANSPORTATION**

CROSS SECTIONS ROCK RUN CROSSINGS DRIVE		
SCALE: H 1:10:V1:5	SHEET 365 OF 404 SHEETS	STA. 6069+00.00 R1 TO STA. 6069+50.00 R1

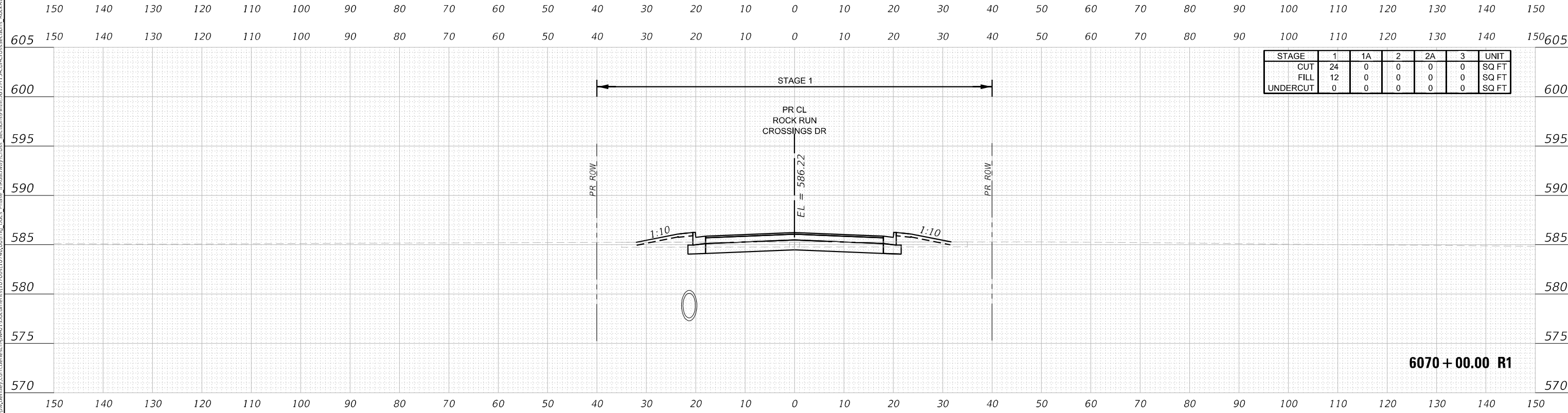
F.A. RTE.	SECTION	COUNTY	TOTAL SHEETS	SHEET NO.
*	2018-075-R	WILL	1510	1471
CONTRACT NO. 62H12				
ILLINOIS FED. AID PROJECT				

DATE	
BY	
FINAL SURVEY	SURVEYED
NOTE BOOK	PLOTTED
NO.	TEMPLATE
	AREAS CHECKED



STAGE	1	1A	2	2A	3	UNIT
CUT	11	0	0	0	0	SQ FT
FILL	21	0	0	0	0	SQ FT
UNDERCUT	0	0	0	0	0	SQ FT

DATE	
BY	
ORIGINAL SURVEY	SURVEYED
NOTE BOOK	PLOTTED
NO.	TEMPLATE
	AREAS CHECKED



STAGE	1	1A	2	2A	3	UNIT
CUT	24	0	0	0	0	SQ FT
FILL	12	0	0	0	0	SQ FT
UNDERCUT	0	0	0	0	0	SQ FT



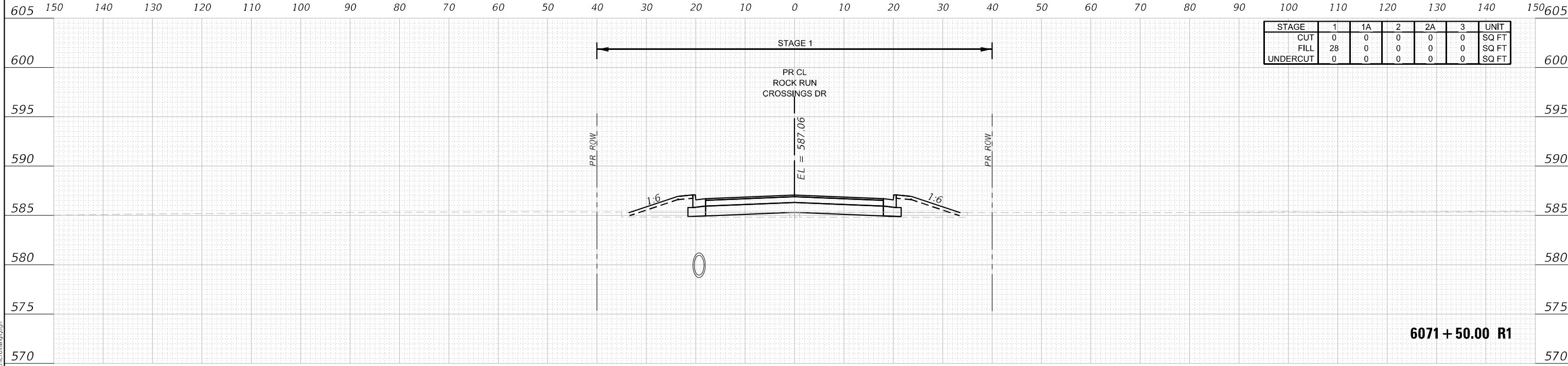
USER NAME = nreynolds	DESIGNED - TKLUEGEL	REVISED -
	DRAWN - NREYNOLDS	REVISED -
PLOT SCALE = 20,0000' / in.	CHECKED - POBRIEN	REVISED -
PLOT DATE = 2/15/2022	DATE - 03/16/2022	REVISED -

STATE OF ILLINOIS
DEPARTMENT OF TRANSPORTATION

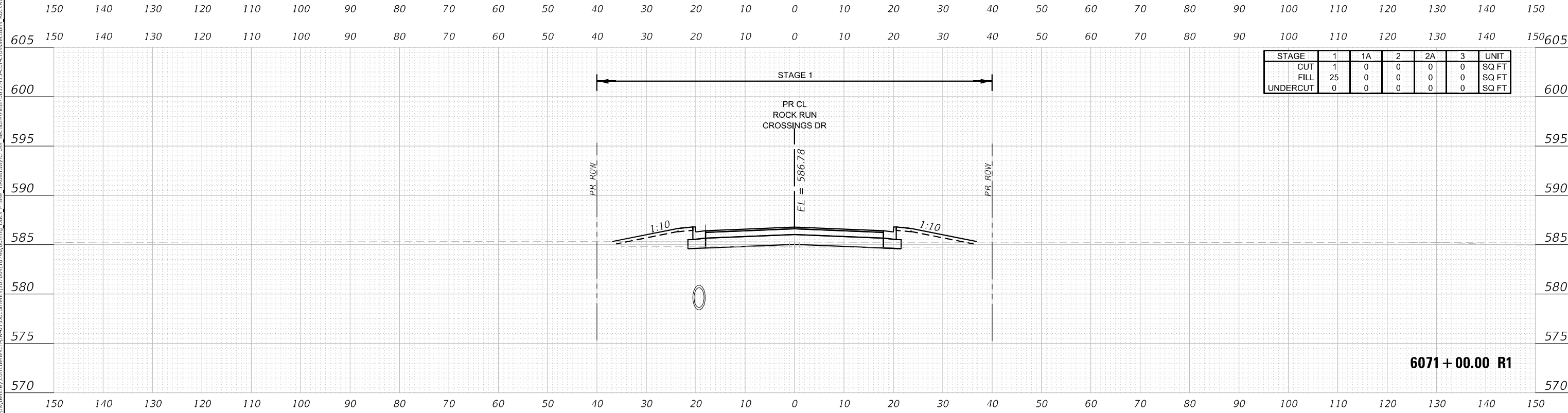
CROSS SECTIONS ROCK RUN CROSSINGS DRIVE		
SCALE: H 1:10; V 1:5	SHEET 366 OF 404 SHEETS	STA. 6070+00.00 R1 TO STA. 6070+50.00 R1

F.A. RTE.	SECTION	COUNTY	TOTAL SHEETS	SHEET NO.
*	2018-075-R	WILL	1510	1472
CONTRACT NO. 62H12				
RAI 55, FAP 338 ILLINOIS FED. AID PROJECT				

DATE	
BY	
FINAL SURVEY	SURVEYED
NOTE BOOK	PLOTTED
NO.	TEMPLATE
	AREAS CHECKED



DATE	
BY	
ORIGINAL SURVEY	SURVEYED
NOTE BOOK	PLOTTED
NO.	TEMPLATE
	AREAS CHECKED



USER NAME = nreynolds	DESIGNED - TKLUEGEL	REVISED -
	DRAWN - NREYNOLDS	REVISED -
PLOT SCALE = 20,0000' / in.	CHECKED - POBRIEN	REVISED -
PLOT DATE = 2/15/2022	DATE - 03/16/2022	REVISED -

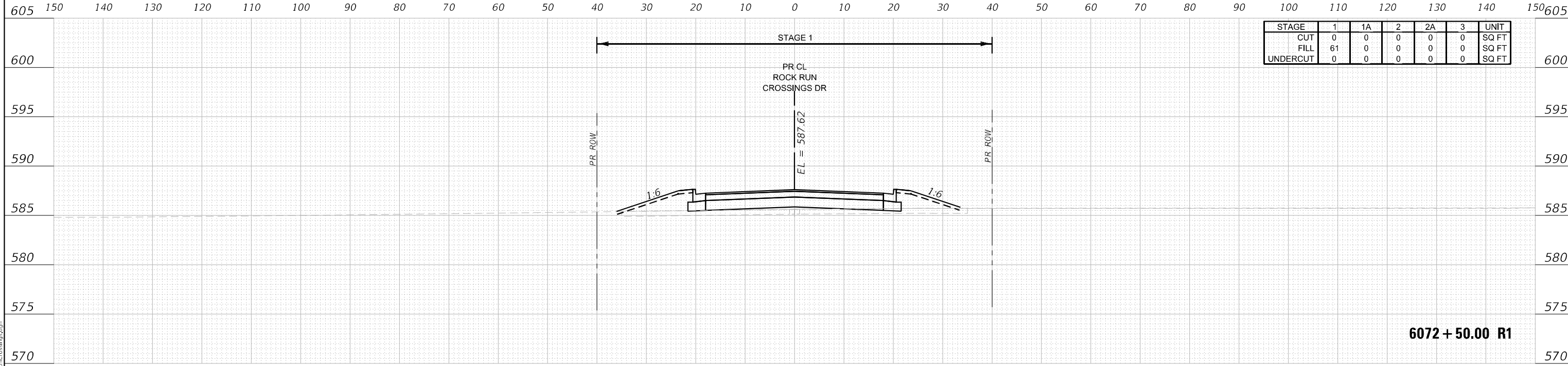
**STATE OF ILLINOIS
DEPARTMENT OF TRANSPORTATION**

**CROSS SECTIONS
ROCK RUN CROSSINGS DRIVE**

SCALE: H 1:10; V 1:5 SHEET 367 OF 404 SHEETS STA. 6071+00.00 R1 TO STA. 6071+50.00 R1

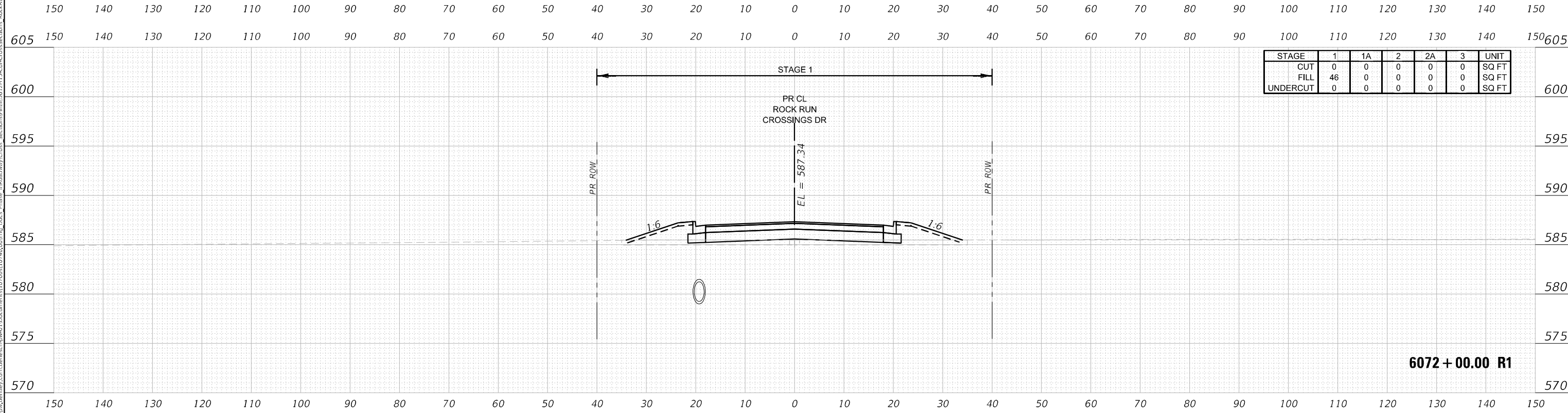
F.A. RTE.	SECTION	COUNTY	TOTAL SHEETS	SHEET NO.
*	2018-075-R	WILL	1510	1473
			CONTRACT NO. 62H12	
RAI 55, FAP 338		ILLINOIS FED. AID PROJECT		

DATE	
BY	
FINAL SURVEY	SURVEYED
NOTE BOOK	PLOTTED
NO.	TEMPLATE
	AREAS CHECKED



STAGE	1	1A	2	2A	3	UNIT
CUT	0	0	0	0	0	SQ FT
FILL	61	0	0	0	0	SQ FT
UNDERCUT	0	0	0	0	0	SQ FT

DATE	
BY	
ORIGINAL SURVEY	SURVEYED
NOTE BOOK	PLOTTED
NO.	TEMPLATE
	AREAS CHECKED



STAGE	1	1A	2	2A	3	UNIT
CUT	0	0	0	0	0	SQ FT
FILL	46	0	0	0	0	SQ FT
UNDERCUT	0	0	0	0	0	SQ FT



USER NAME = nreynolds	DESIGNED - TKLUEGEL	REVISED -
	DRAWN - NREYNOLDS	REVISED -
PLOT SCALE = 20,0000' / in.	CHECKED - POBRIEN	REVISED -
PLOT DATE = 2/15/2022	DATE - 03/16/2022	REVISED -

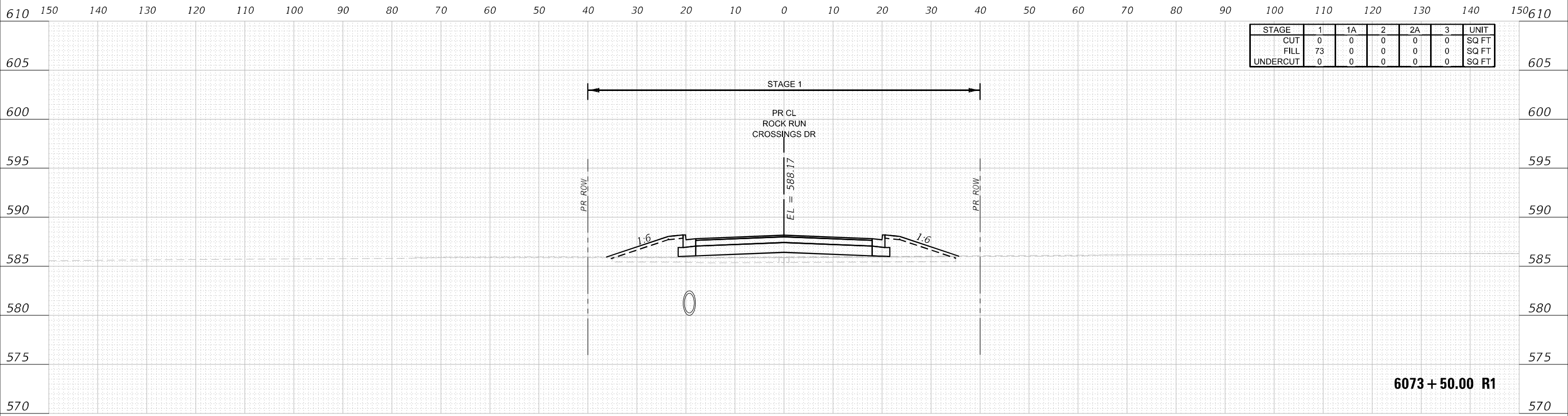
STATE OF ILLINOIS
DEPARTMENT OF TRANSPORTATION

CROSS SECTIONS
ROCK RUN CROSSINGS DRIVE

SCALE: H 1:10; V 1:5 SHEET 368 OF 404 SHEETS STA. 6072+00.00 R1 TO STA. 6072+50.00 R1

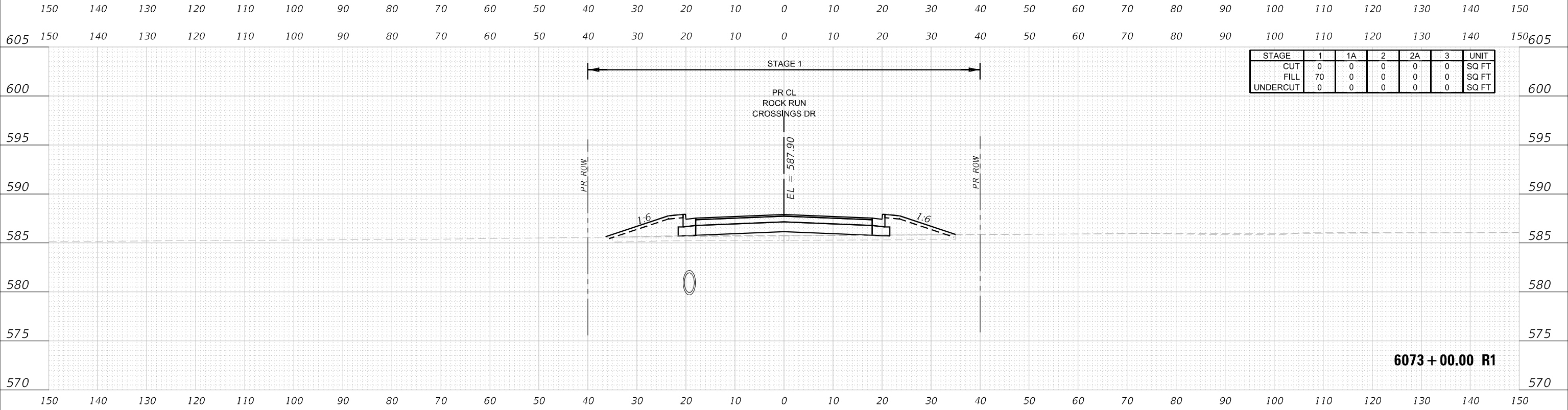
F.A. RTE.	SECTION	COUNTY	TOTAL SHEETS	SHEET NO.
*	2018-075-R	WILL	1510	1474
			CONTRACT NO. 62H12	
RAI 55, FAP 338		ILLINOIS FED. AID PROJECT		

DATE	
BY	
FINAL SURVEY	SURVEYED
NOTE BOOK	PLOTTED
NO.	AREAS CHECKED



6073+50.00 R1

DATE	
BY	
ORIGINAL SURVEY	SURVEYED
NOTE BOOK	PLOTTED
NO.	AREAS CHECKED



6073+00.00 R1



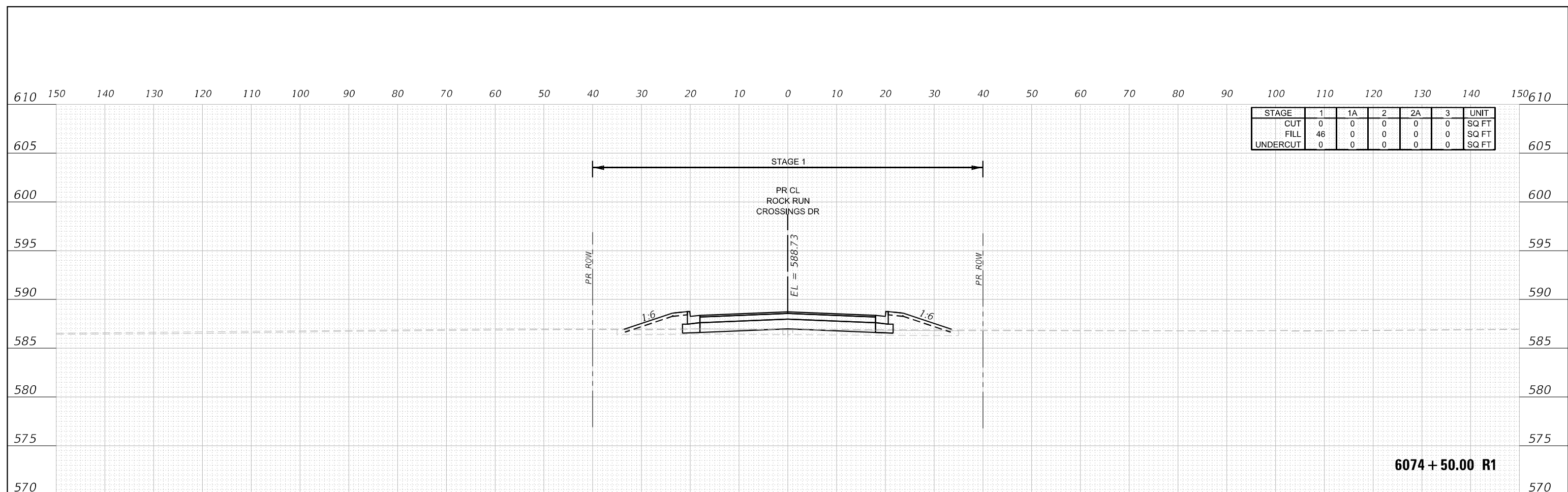
USER NAME	= nreynolds	DESIGNED	- TKLUEGEL	REVISED	-
		DRAWN	- NREYNOLDS	REVISED	-
PLOT SCALE	= 20,0000 * / in.	CHECKED	- POBRIEN	REVISED	-
PLOT DATE	= 2/15/2022	DATE	- 03/16/2022	REVISED	-

STATE OF ILLINOIS
DEPARTMENT OF TRANSPORTATION

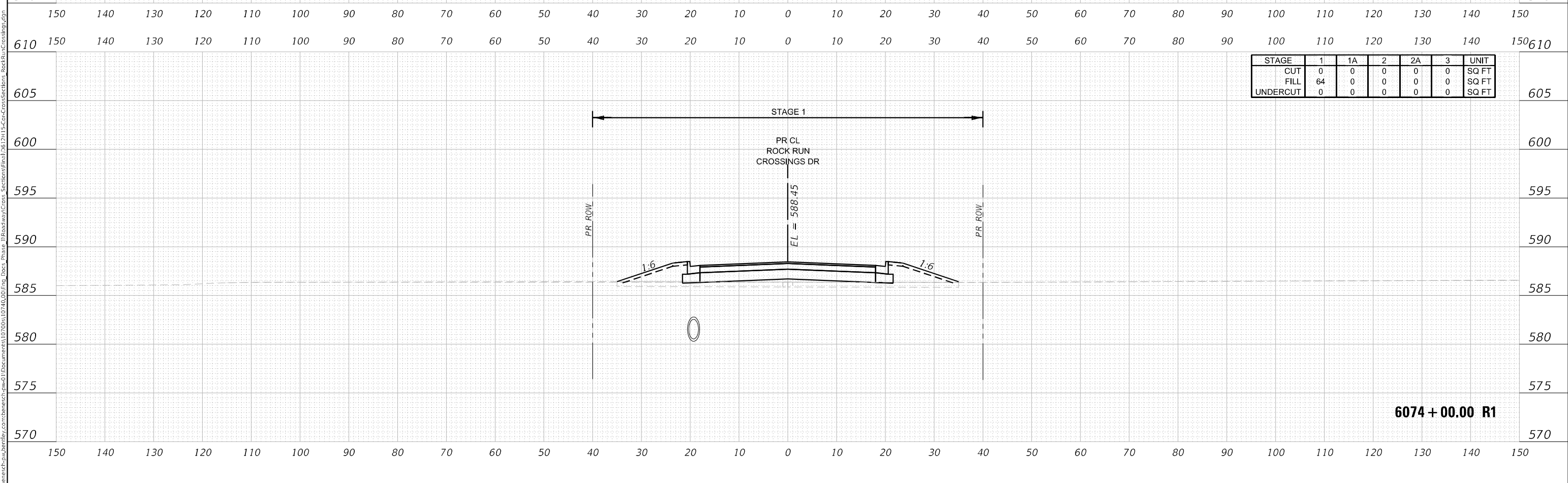
CROSS SECTIONS
ROCK RUN CROSSINGS DRIVE

SCALE: H 1:10:V1:5	SHEET 369 OF 404 SHEETS	STA. 6073+00.00 R1 TO STA. 6073+50.00 R1	F.A. RTE. 55, FAP 338	SECTION 2018-075-R	COUNTY WILL	TOTAL SHEETS 1510	SHEET NO. 1475
						CONTRACT NO. 62H12	
						ILLINOIS FED. AID PROJECT	

DATE	
BY	
FINAL SURVEY	SURVEYED
NOTE BOOK	PLOTTED
NO.	TEMPLATE
	AREAS CHECKED



DATE	
BY	
ORIGINAL SURVEY	SURVEYED
NOTE BOOK	PLOTTED
NO.	TEMPLATE
	AREAS CHECKED



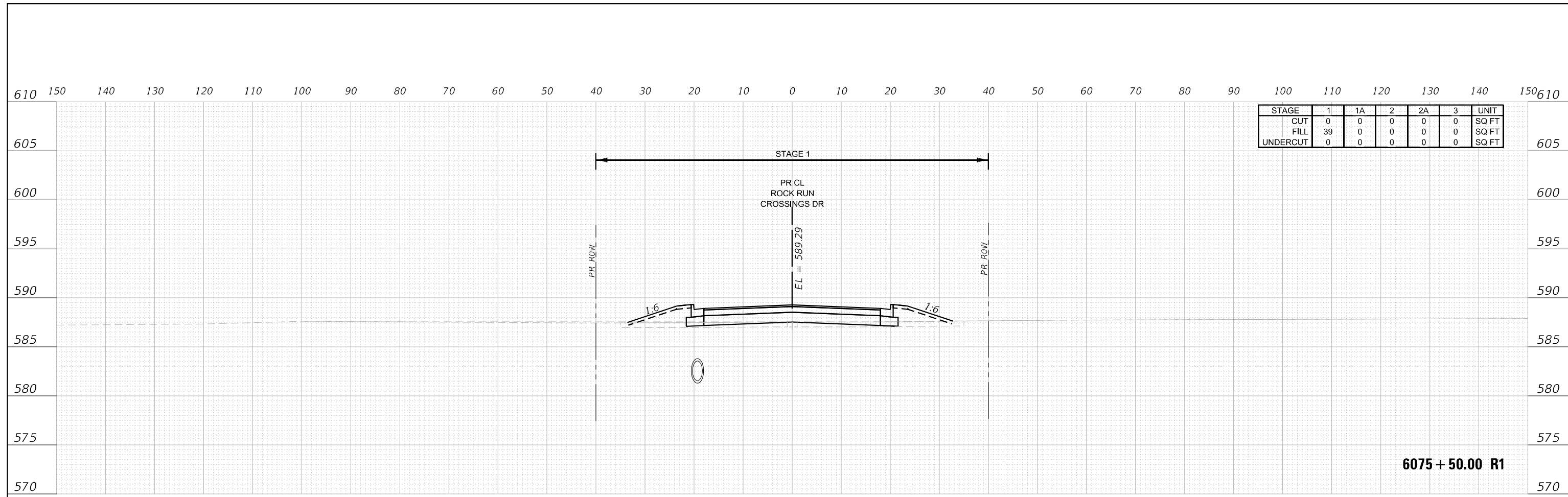
USER NAME = nreynolds	DESIGNED - TKLUEGEL	REVISED -
	DRAWN - NREYNOLDS	REVISED -
PLOT SCALE = 20,0000' / in.	CHECKED - POBRIEN	REVISED -
PLOT DATE = 2/15/2022	DATE - 03/16/2022	REVISED -

STATE OF ILLINOIS
DEPARTMENT OF TRANSPORTATION

CROSS SECTIONS ROCK RUN CROSSINGS DRIVE		
SCALE: H 1:10:V1:5	SHEET 370 OF 404 SHEETS	STA. 6074+00.00 R1 TO STA. 6074+50.00 R1

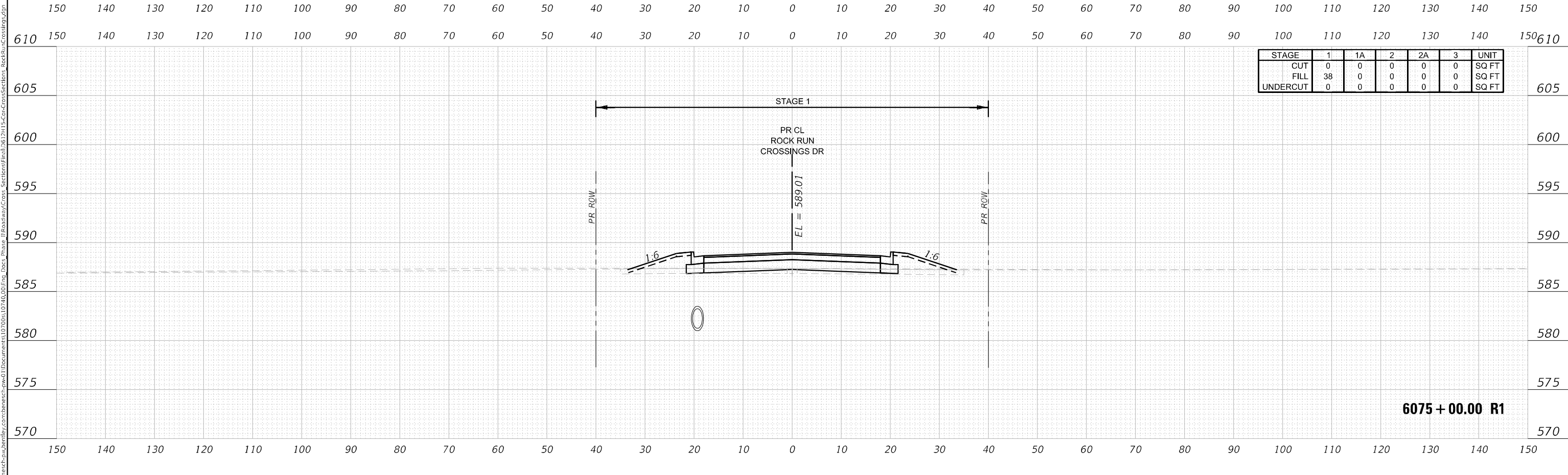
F.A. RTE.	SECTION	COUNTY	TOTAL SHEETS	SHEET NO.
*	2018-075-R	WILL	1510	1476
			CONTRACT NO. 62H12	
RAI 55, FAP 338			ILLINOIS FED. AID PROJECT	

DATE	
BY	
FINAL SURVEY	SURVEYED
NOTE BOOK	PLOTTED
NO.	TEMPLATE
	AREAS CHECKED



STAGE	1	1A	2	2A	3	UNIT
CUT	0	0	0	0	0	SQ FT
FILL	39	0	0	0	0	SQ FT
UNDERCUT	0	0	0	0	0	SQ FT

DATE	
BY	
ORIGINAL SURVEY	SURVEYED
NOTE BOOK	PLOTTED
NO.	TEMPLATE
	AREAS CHECKED



STAGE	1	1A	2	2A	3	UNIT
CUT	0	0	0	0	0	SQ FT
FILL	38	0	0	0	0	SQ FT
UNDERCUT	0	0	0	0	0	SQ FT



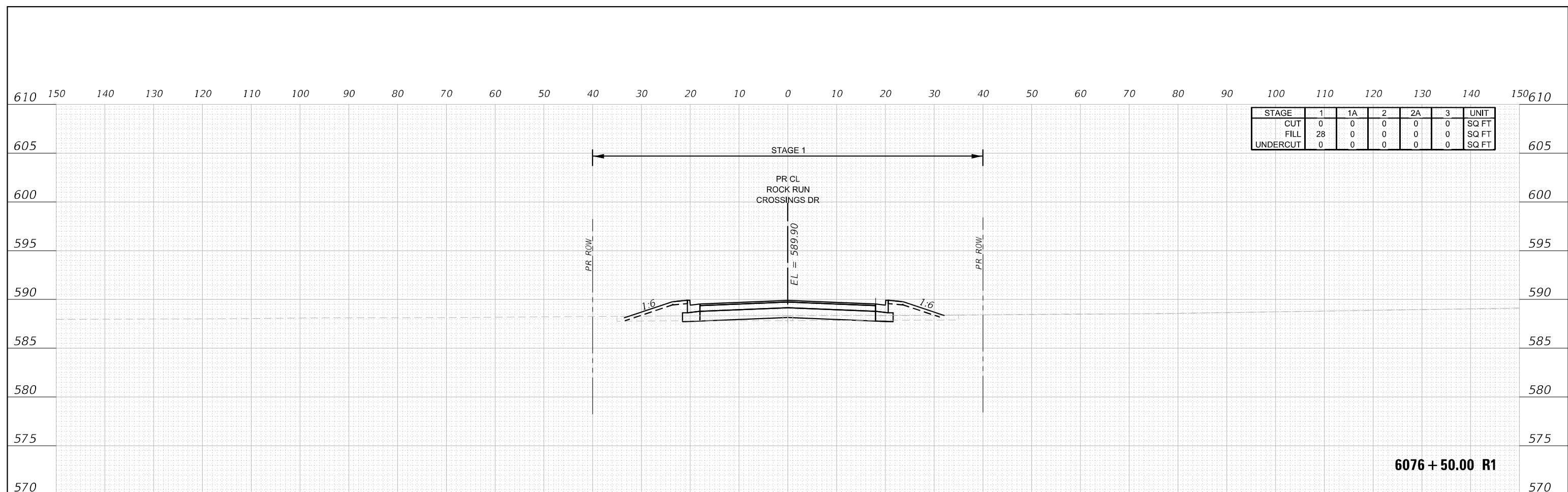
USER NAME = nReynolds	DESIGNED - TKLUEGEL	REVISED -
	DRAWN - NREYNOLDS	REVISED -
PLOT SCALE = 20,0000 * / in.	CHECKED - POBRIEN	REVISED -
PLOT DATE = 2/15/2022	DATE - 03/16/2022	REVISED -

STATE OF ILLINOIS
DEPARTMENT OF TRANSPORTATION

CROSS SECTIONS
ROCK RUN CROSSINGS DRIVE
SCALE: H 1:10:V1:5 SHEET 371 OF 404 SHEETS STA. 6075+00.00 R1 TO STA. 6075+50.00 R1

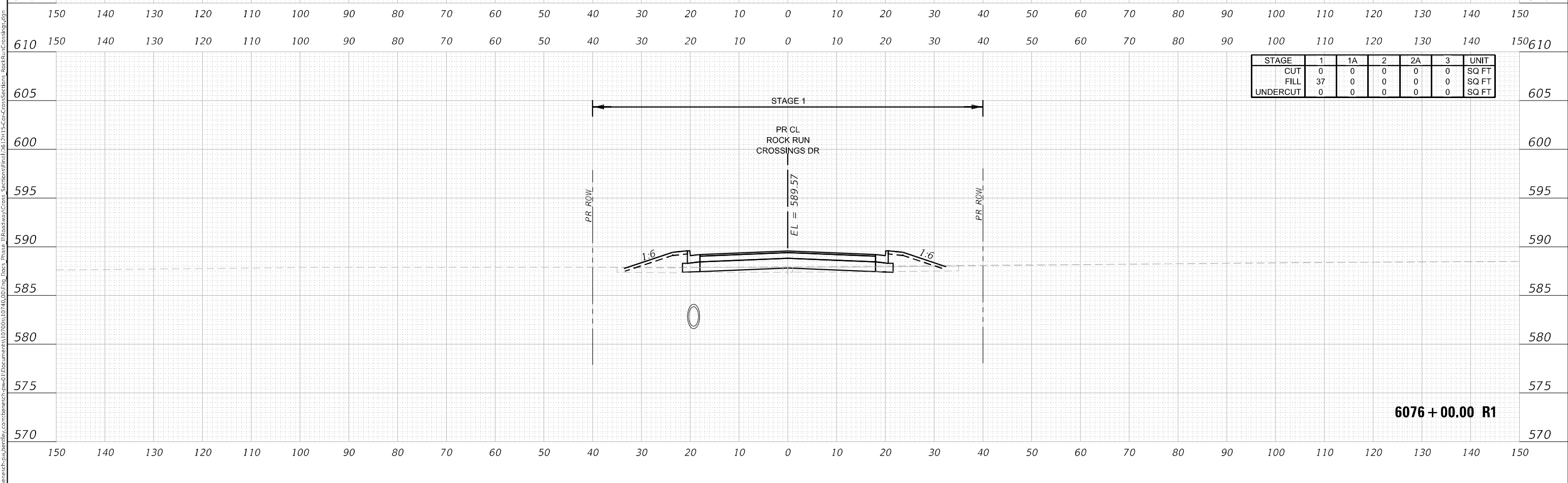
F.A. RTE.	SECTION	COUNTY	TOTAL SHEETS	SHEET NO.
*	2018-075-R	WILL	1510	1477
			CONTRACT NO. 62H12	
RAI 55, FAP 338	ILLINOIS	FED. AID PROJECT		

DATE	
BY	
FINAL SURVEY	SURVEYED
NOTE BOOK	PLOTTED
NO.	TEMPLATE
	AREAS CHECKED



6076 + 50.00 R1

DATE	
BY	
ORIGINAL SURVEY	SURVEYED
NOTE BOOK	PLOTTED
NO.	TEMPLATE
	AREAS CHECKED



6076 + 00.00 R1



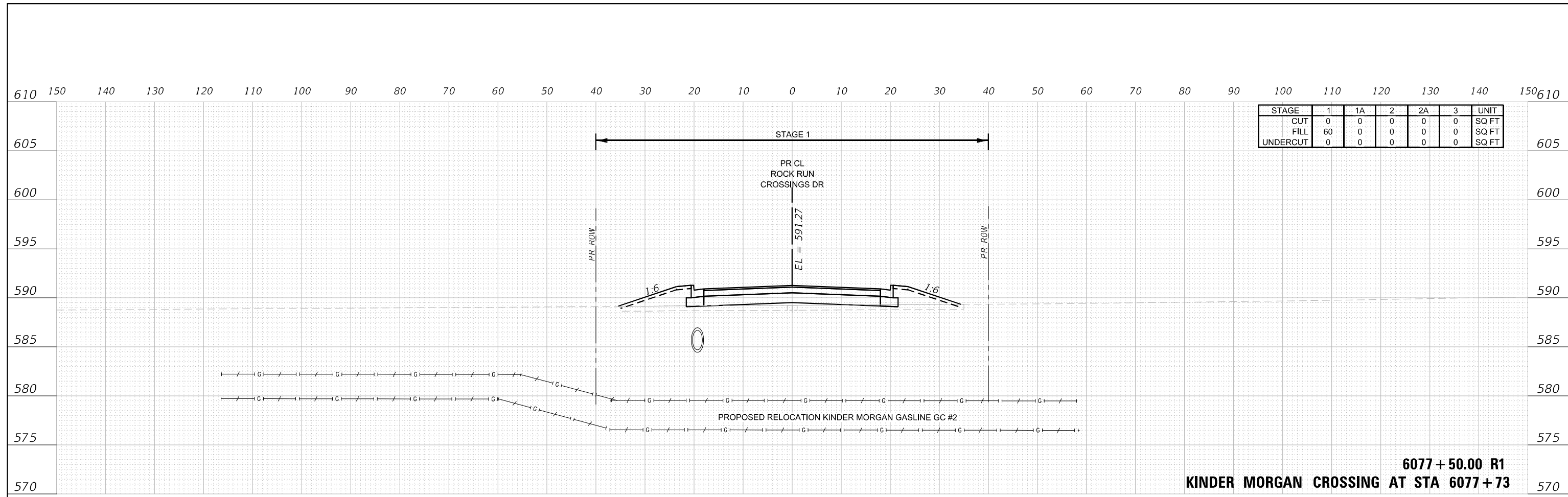
USER NAME = nReynolds	DESIGNED - TKLUEGEL	REVISED -
	DRAWN - NREYNOLDS	REVISED -
PLOT SCALE = 20,0000 * / in.	CHECKED - POBRIEN	REVISED -
PLOT DATE = 2/15/2022	DATE - 03/16/2022	REVISED -

STATE OF ILLINOIS
DEPARTMENT OF TRANSPORTATION

CROSS SECTIONS ROCK RUN CROSSINGS DRIVE		
SCALE: H 1:10; V 1:5	SHEET 372 OF 404 SHEETS	STA. 6076+00.00 R1 TO STA. 6076+50.00 R1

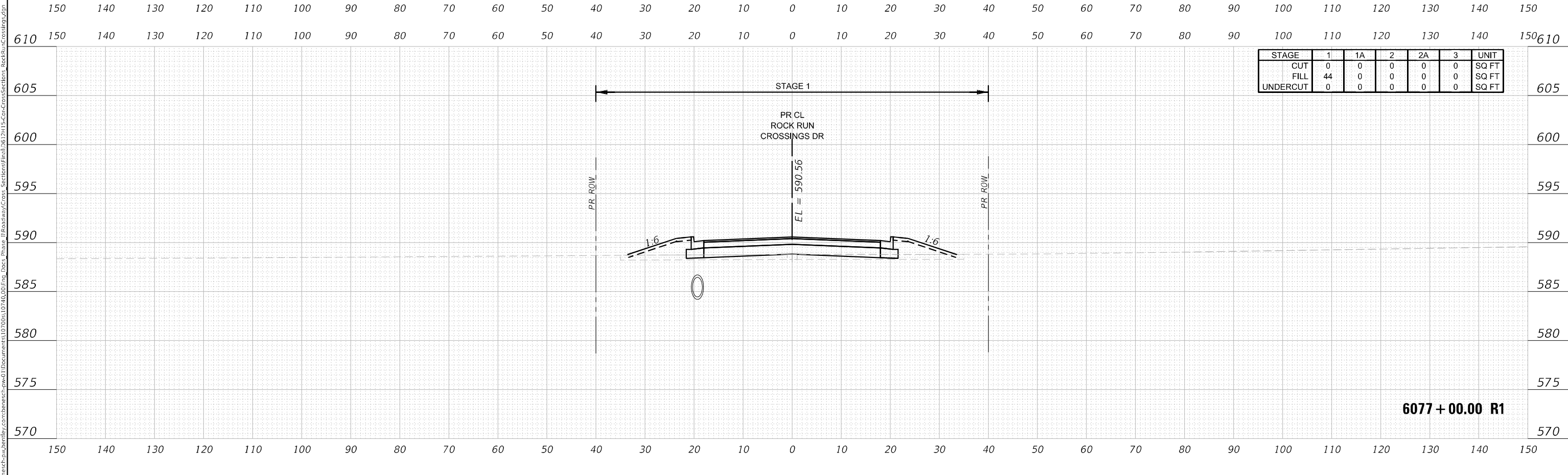
F.A. RTE.	SECTION	COUNTY	TOTAL SHEETS	SHEET NO.
*	2018-075-R	WILL	1510	1478
			CONTRACT NO. 62H12	
RAI 55, FAP 338	ILLINOIS	FED. AID PROJECT		

DATE	
BY	
FINAL SURVEY	SURVEYED
NOTE BOOK	PLOTTED
NO.	TEMPLATE
	AREAS CHECKED



6077 + 50.00 R1
KINDER MORGAN CROSSING AT STA 6077 + 73

DATE	
BY	
ORIGINAL SURVEY	SURVEYED
NOTE BOOK	PLOTTED
NO.	TEMPLATE
	AREAS CHECKED



6077 + 00.00 R1

MODEL: XS_def.mxd



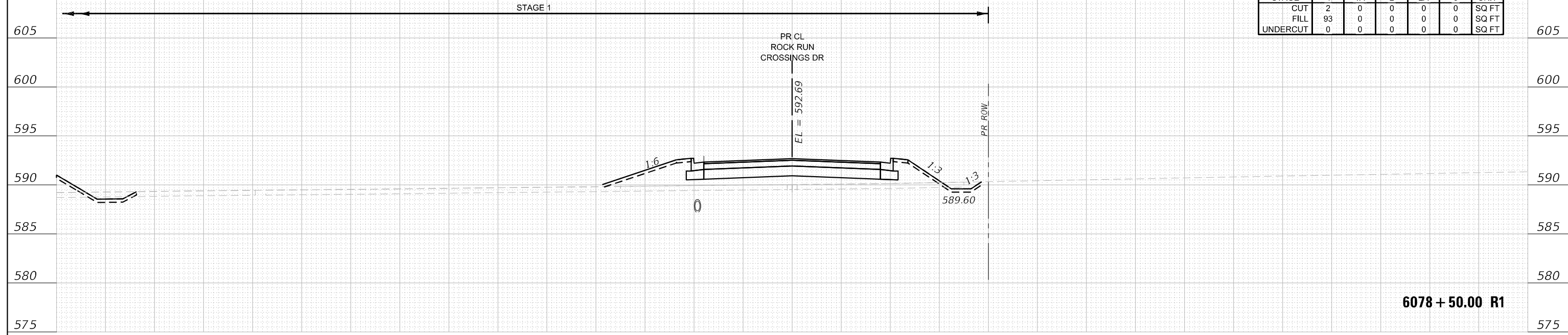
USER NAME = nReynolds	DESIGNED - TKLUEGEL	REVISED -
	DRAWN - NREYNOLDS	REVISED -
PLOT SCALE = 20,0000' / in.	CHECKED - POBRIEN	REVISED -
PLOT DATE = 2/15/2022	DATE - 03/16/2022	REVISED -

STATE OF ILLINOIS
DEPARTMENT OF TRANSPORTATION

CROSS SECTIONS		
ROCK RUN CROSSINGS DRIVE		
SCALE: H 1:10:V1:5	SHEET 373 OF 404 SHEETS	STA. 6077+00.00 R1 TO STA. 6077+50.00 R1

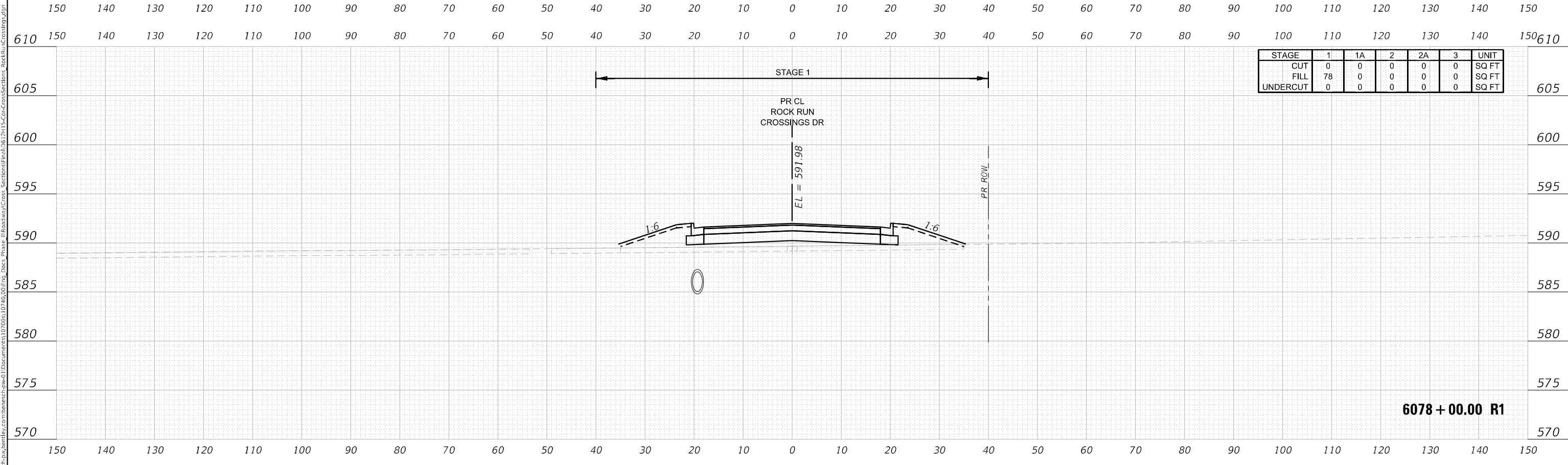
F.A. RTE.	SECTION	COUNTY	TOTAL SHEETS	SHEET NO.
*	2018-075-R	WILL	1510	1479
CONTRACT NO. 62H12				
RAI 55, FAP 338	ILLINOIS	FED. AID PROJECT		

DATE	
BY	
FINAL SURVEY	SURVEYED
NOTE BOOK	PLOTTED
NO.	AREAS CHECKED



STAGE	1	1A	2	2A	3	UNIT
CUT	2	0	0	0	0	SQ FT
FILL	93	0	0	0	0	SQ FT
UNDERCUT	0	0	0	0	0	SQ FT

DATE	
BY	
ORIGINAL SURVEY	SURVEYED
NOTE BOOK	PLOTTED
NO.	AREAS CHECKED



STAGE	1	1A	2	2A	3	UNIT
CUT	0	0	0	0	0	SQ FT
FILL	78	0	0	0	0	SQ FT
UNDERCUT	0	0	0	0	0	SQ FT



USER NAME = nreynolds	DESIGNED - TKLUEGEL	REVISED -
	DRAWN - NREYNOLDS	REVISED -
PLOT SCALE = 20,0000' / in.	CHECKED - POBRIEN	REVISED -
PLOT DATE = 2/15/2022	DATE - 03/16/2022	REVISED -

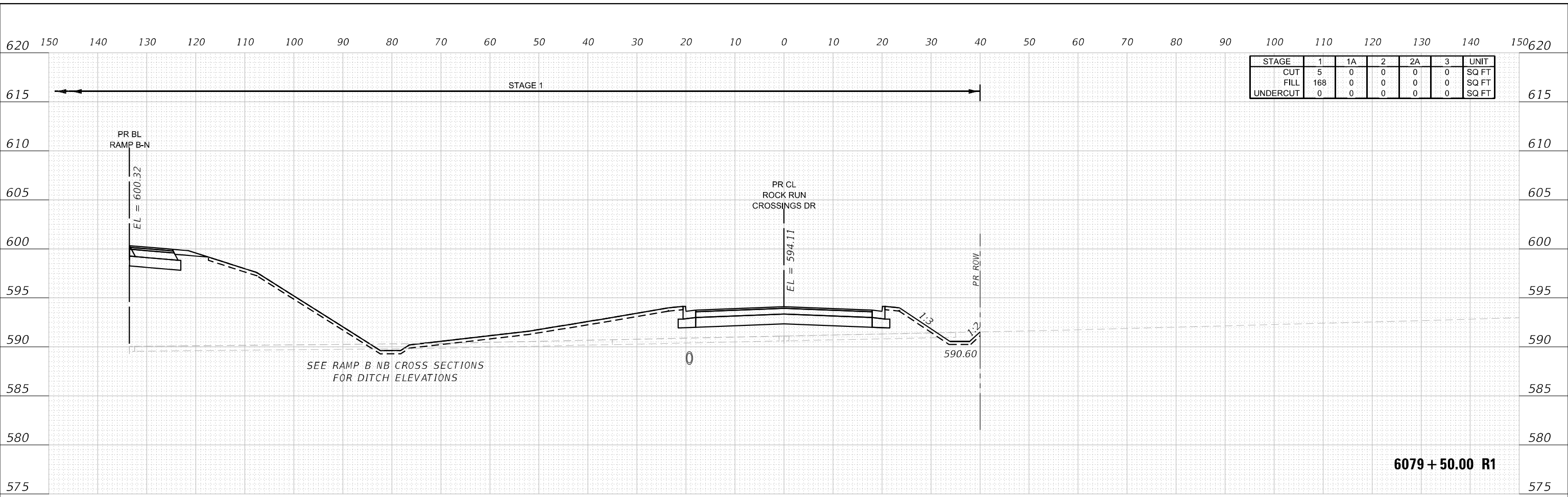
STATE OF ILLINOIS
DEPARTMENT OF TRANSPORTATION

CROSS SECTIONS
ROCK RUN CROSSINGS DRIVE

SCALE: H 1:10: V 1:5 SHEET 374 OF 404 SHEETS STA. 6078+00.00 R1 TO STA. 6078+50.00 R1

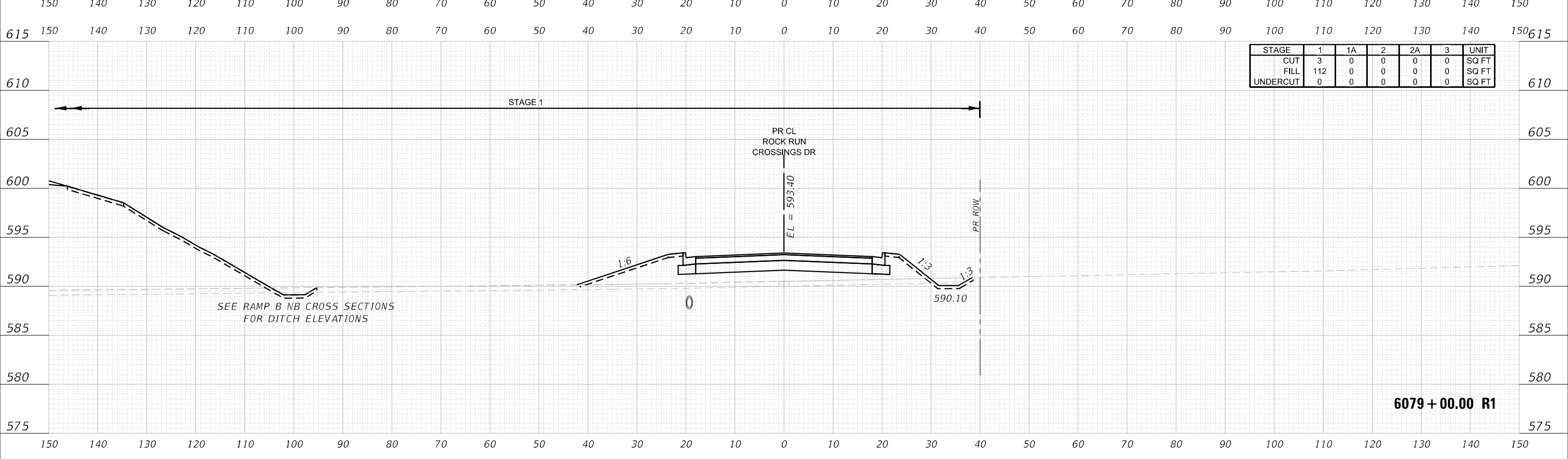
F.A. RTE.	SECTION	COUNTY	TOTAL SHEETS	SHEET NO.
*	2018-075-R	WILL	1510	1480
CONTRACT NO. 62H12			ILLINOIS FED. AID PROJECT	

DATE	
BY	
FINAL SURVEY	SURVEYED
NOTE BOOK	PLOTTED
NO.	AREAS CHECKED



STAGE	1	1A	2	2A	3	UNIT
CUT	5	0	0	0	0	SQ FT
FILL	168	0	0	0	0	SQ FT
UNDERCUT	0	0	0	0	0	SQ FT

DATE	
BY	
ORIGINAL SURVEY	SURVEYED
NOTE BOOK	PLOTTED
NO.	AREAS CHECKED



STAGE	1	1A	2	2A	3	UNIT
CUT	3	0	0	0	0	SQ FT
FILL	112	0	0	0	0	SQ FT
UNDERCUT	0	0	0	0	0	SQ FT



USER NAME = nReynolds	DESIGNED - TKLUEGEL	REVISED -
PLOT SCALE = 20,0000' / in.	DRAWN - NREYNOLDS	REVISED -
PLOT DATE = 2/15/2022	CHECKED - POBRIEN	REVISED -
	DATE - 03/16/2022	REVISED -

STATE OF ILLINOIS
DEPARTMENT OF TRANSPORTATION

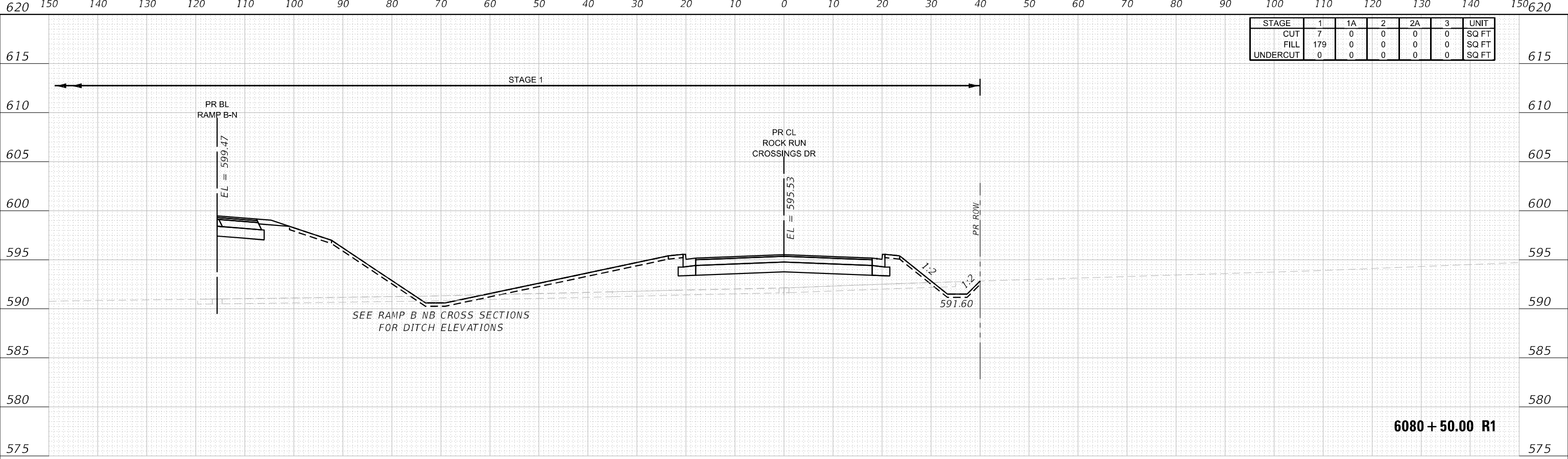
CROSS SECTIONS ROCK RUN CROSSINGS DRIVE		
SCALE: H 1:10:V1:5	SHEET 375 OF 404 SHEETS	STA. 6079+00.00 R1 TO STA. 6079+50.00 R1

F.A. RTE.	SECTION	COUNTY	TOTAL SHEETS	SHEET NO.
*	2018-075-R	WILL	1510	1481
ILLINOIS FED. AID PROJECT			CONTRACT NO. 62H12	

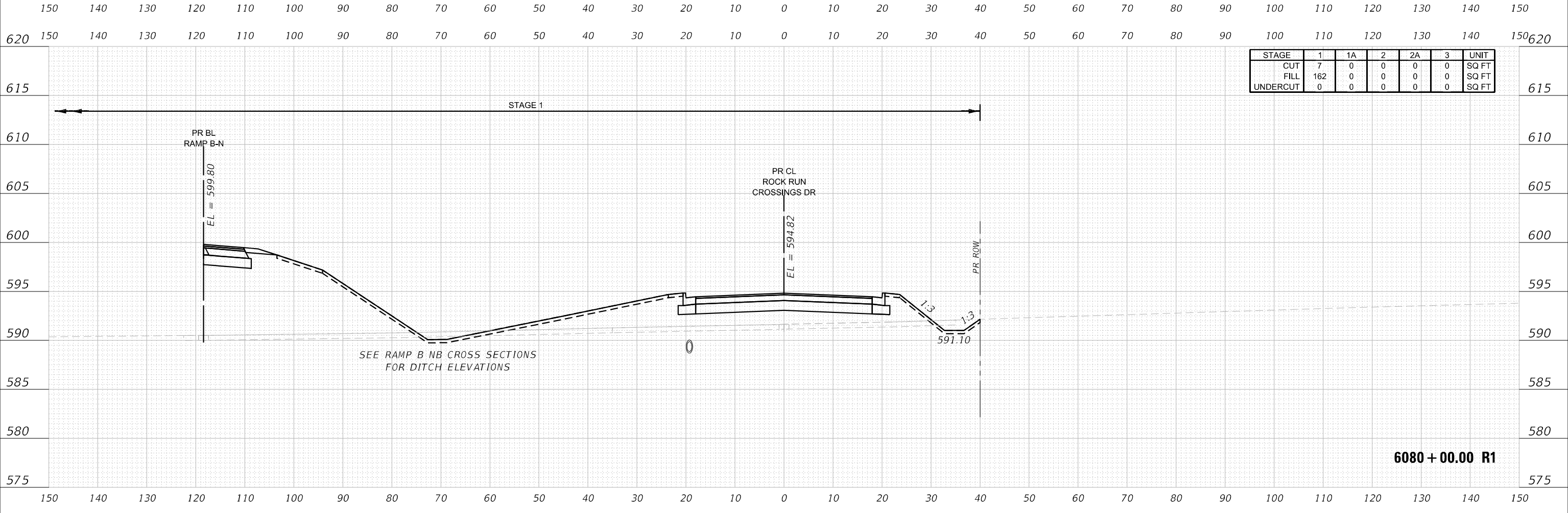
FINAL SURVEY NO.	SURVEYED	DATE
NOTE BOOK	PLOTTED	BY
AREAS CHECKED	TEMPLATE	
	AREAS CHECKED	

ORIGINAL SURVEY NO.	SURVEYED	DATE
NOTE BOOK	PLOTTED	BY
AREAS CHECKED	TEMPLATE	
	AREAS CHECKED	

MODEL: Xs_defaul
 FILE NAME: D:\Benesch-pw\benesch-pw\benesch-pw\Documents\10740\10740\Eng_Doc\Phase_II\Roadway\Cross_Section\Final\10740-15-Cap-CrossSections_BocReinCrossImp.scp



STAGE	1	1A	2	2A	3	UNIT
CUT	7	0	0	0	0	SQ FT
FILL	179	0	0	0	0	SQ FT
UNDERCUT	0	0	0	0	0	SQ FT



STAGE	1	1A	2	2A	3	UNIT
CUT	7	0	0	0	0	SQ FT
FILL	162	0	0	0	0	SQ FT
UNDERCUT	0	0	0	0	0	SQ FT

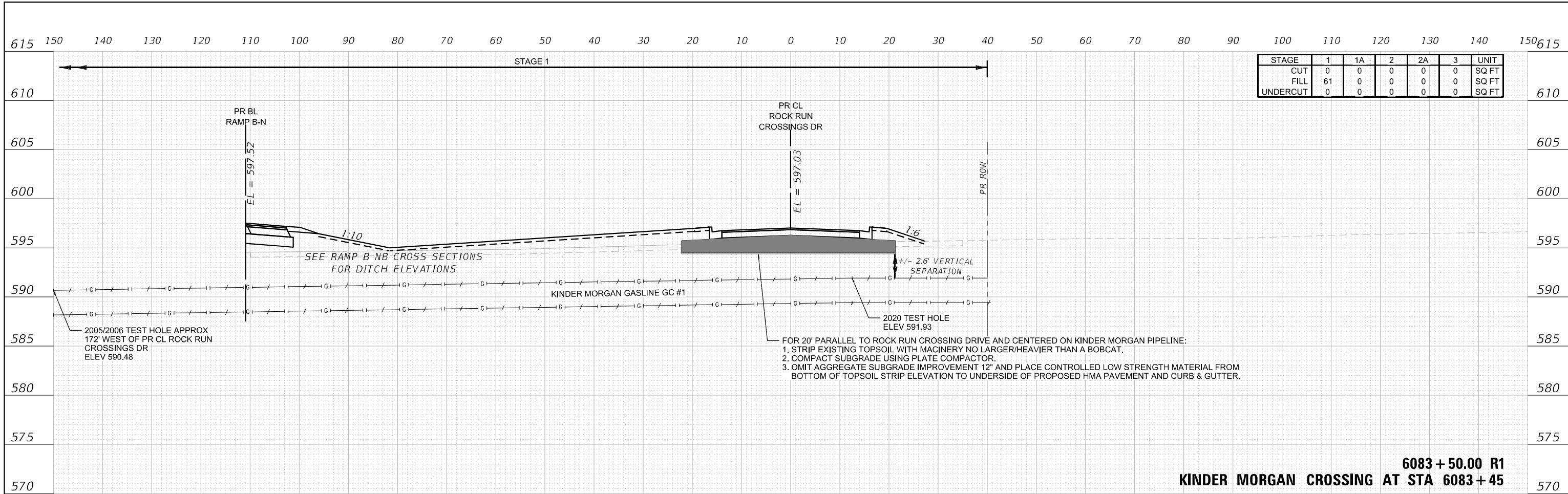


USER NAME = nreynolds	DESIGNED - TKLUEGEL	REVISED -
	DRAWN - NREYNOLDS	REVISED -
PLOT SCALE = 20,0000 * / in.	CHECKED - POBRIEN	REVISED -
PLOT DATE = 2/15/2022	DATE - 03/16/2022	REVISED -

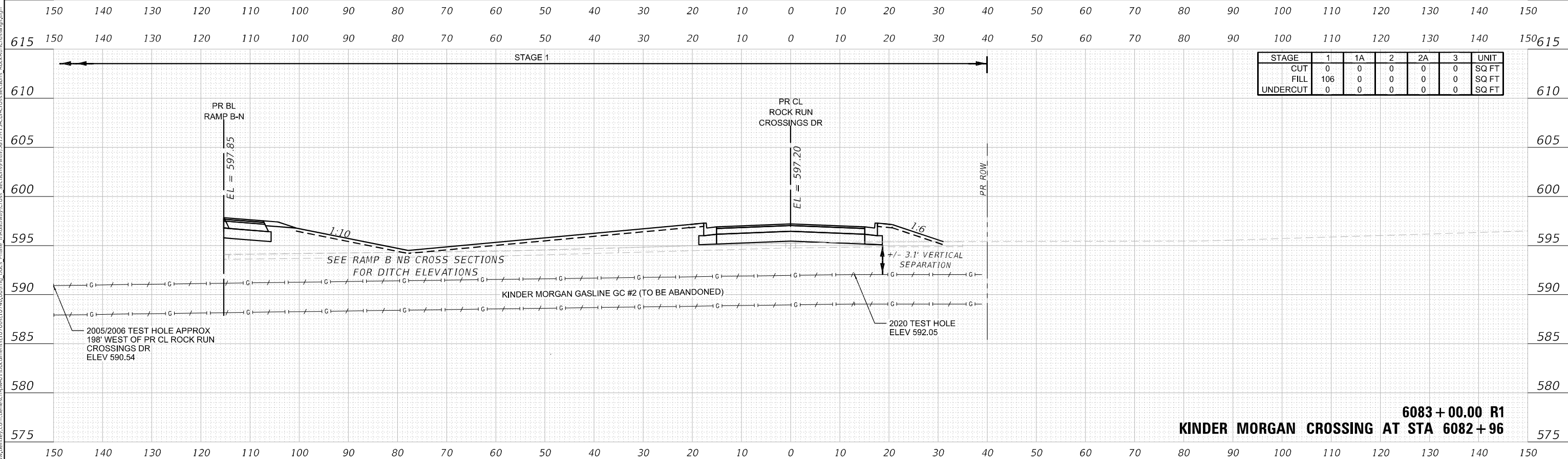
STATE OF ILLINOIS
 DEPARTMENT OF TRANSPORTATION

CROSS SECTIONS ROCK RUN CROSSINGS DRIVE		
SCALE: H 1:10:V1:5	SHEET 376 OF 404 SHEETS	STA. 6080+00.00 R1 TO STA. 6080+50.00 R1

F.A. RTE.	SECTION	COUNTY	TOTAL SHEETS	SHEET NO.
*	2018-075-R	WILL	1510	1482
CONTRACT NO. 62H12				
RAI 55, FAP 338 ILLINOIS FED. AID PROJECT				



STAGE	1	1A	2	2A	3	UNIT
CUT	0	0	0	0	0	SQ FT
FILL	61	0	0	0	0	SQ FT
UNDERCUT	0	0	0	0	0	SQ FT



STAGE	1	1A	2	2A	3	UNIT
CUT	0	0	0	0	0	SQ FT
FILL	106	0	0	0	0	SQ FT
UNDERCUT	0	0	0	0	0	SQ FT

DATE	
BY	
FINAL SURVEY	SURVEYED
NOTE BOOK	PLOTTED
NO.	AREAS CHECKED

DATE	
BY	
ORIGINAL SURVEY	SURVEYED
NOTE BOOK	PLOTTED
NO.	AREAS CHECKED



USER NAME = nreynolds	DESIGNED - TKLUEGEL	REVISED -
PLOT SCALE = 20,0000' / in.	DRAWN - NREYNOLDS	REVISED -
PLOT DATE = 2/15/2022	CHECKED - POBRIEN	REVISED -
	DATE - 03/16/2022	REVISED -

STATE OF ILLINOIS
DEPARTMENT OF TRANSPORTATION

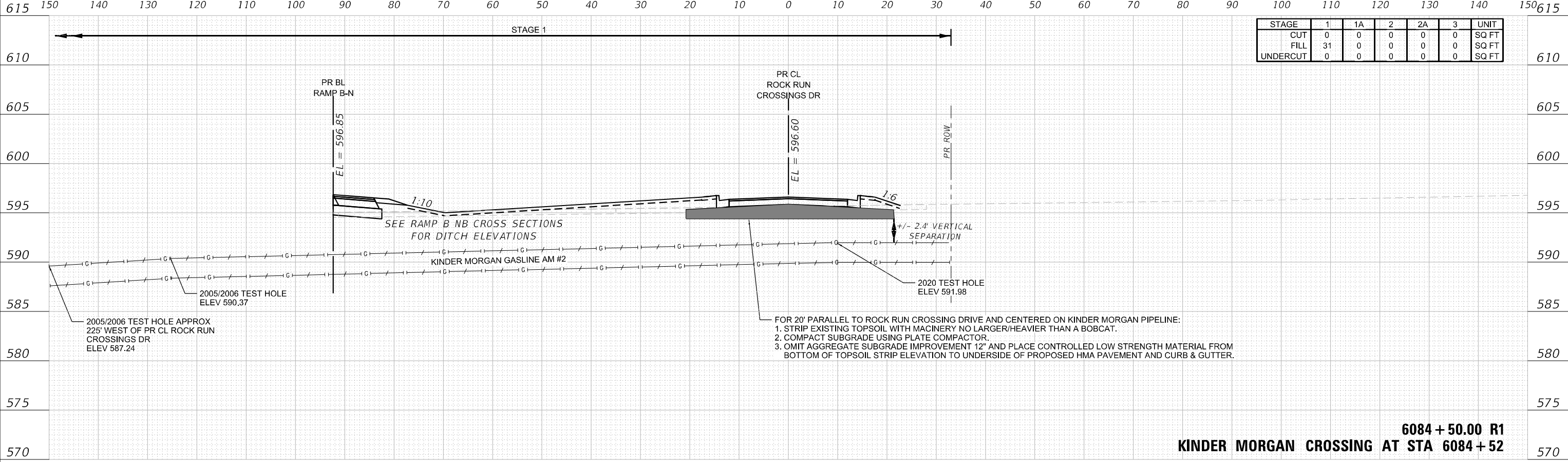
CROSS SECTIONS
ROCK RUN CROSSINGS DRIVE

SCALE: H 1:10; V 1:5 SHEET 379 OF 404 SHEETS STA. 6083+00.00 R1 TO STA. 6083+50.00

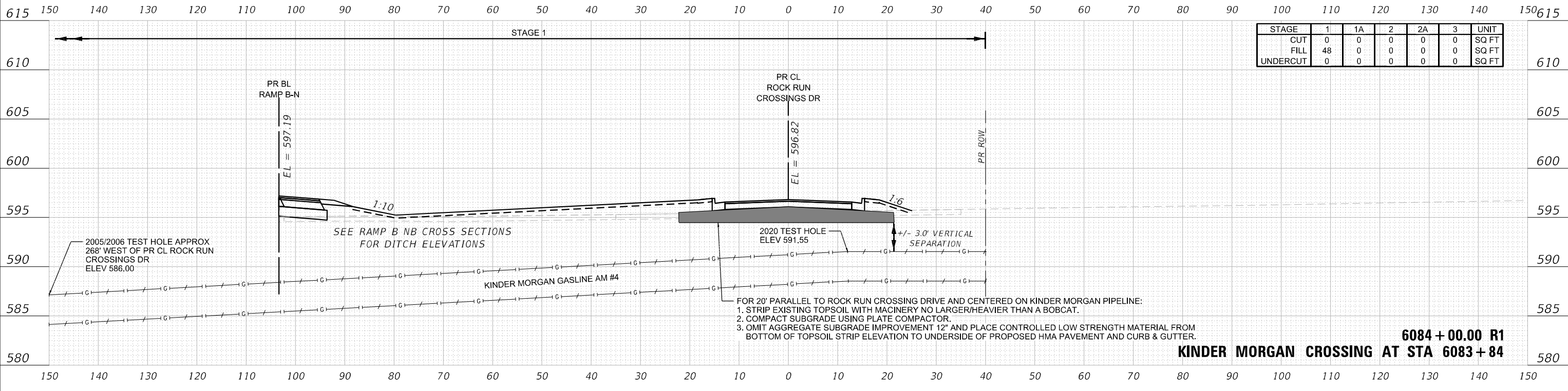
F.A. RTE.	SECTION	COUNTY	TOTAL SHEETS	SHEET NO.
	2018-075-R	WILL	1510	1485
CONTRACT NO. 62H12				

RAI 55, FAP 338 ILLINOIS FED. AID PROJECT

DATE	
BY	
FINAL SURVEY	SURVEYED
NOTE BOOK	PLOTTED
NO.	TEMPLATE
	AREAS CHECKED



DATE	
BY	
ORIGINAL SURVEY	SURVEYED
NOTE BOOK	PLOTTED
NO.	TEMPLATE
	AREAS CHECKED



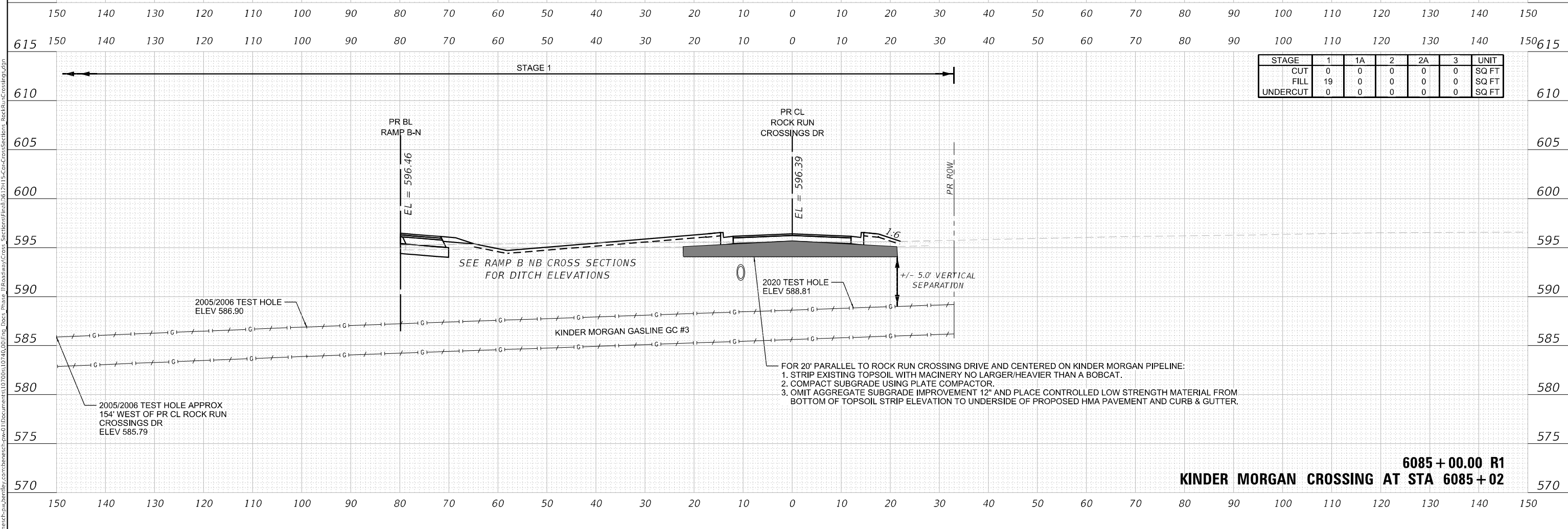
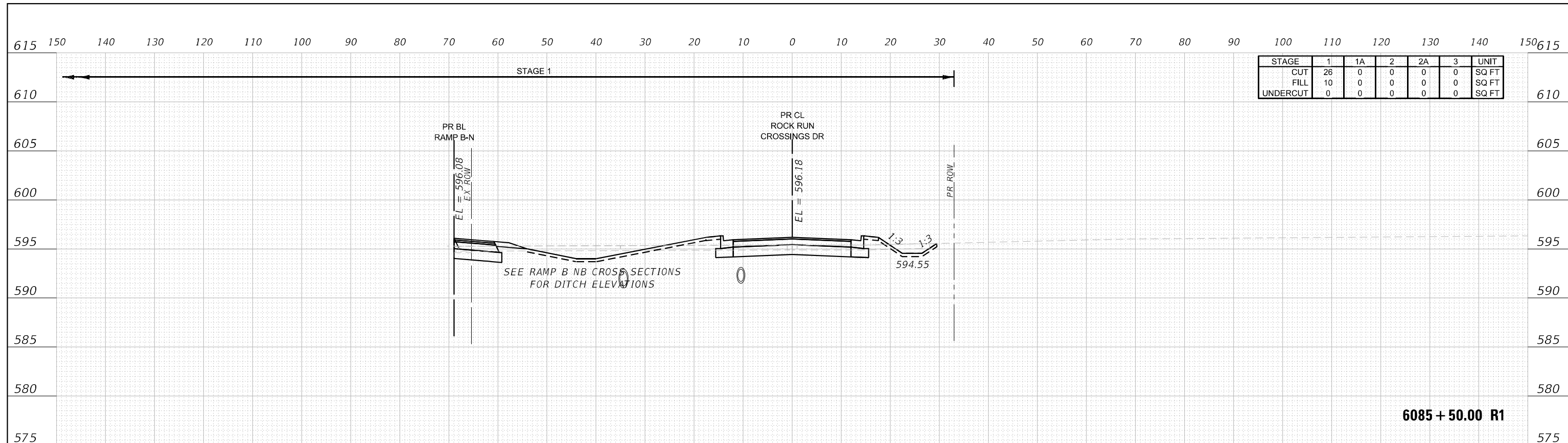
USER NAME	= nreynolds
DESIGNED	- TKLUEGEL
REVIS	-
DRAWN	- NREYNOLDS
REVIS	-
PLOT SCALE	= 20,0000' +/- in.
CHECKED	- POBRIEN
REVIS	-
PLOT DATE	= 2/15/2022
DATE	- 03/16/2022
REVIS	-

STATE OF ILLINOIS
DEPARTMENT OF TRANSPORTATION

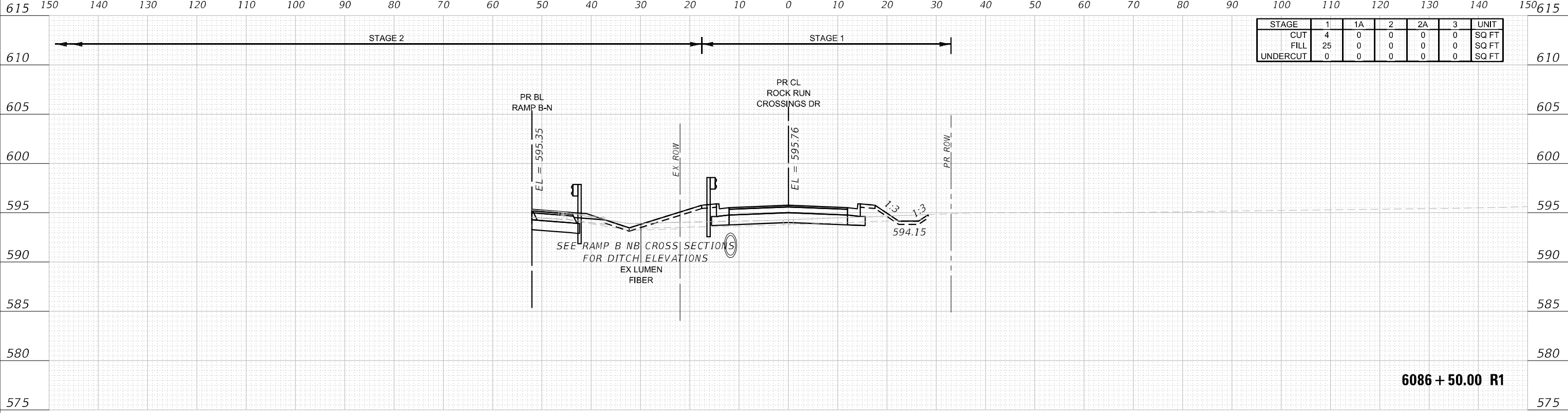
CROSS SECTIONS	
ROCK RUN CROSSINGS DRIVE	
SCALE: H 1:10; V 1:5	SHEET 380 OF 404 SHEETS
STA. 6084+00.00 R1 TO STA. 6084+50.00	RAI 55, FAP 338

F.A. RTE.	SECTION	COUNTY	TOTAL SHEETS	SHEET NO.
*	2018-075-R	WILL	1510	1486
CONTRACT NO. 62H12				
ILLINOIS FED. AID PROJECT				

DATE	
BY	
FINAL SURVEY	
NO. 1	
NO. 2	
NO. 3	
NO. 4	
NO. 5	
NO. 6	
NO. 7	
NO. 8	
NO. 9	
NO. 10	
NO. 11	
NO. 12	
NO. 13	
NO. 14	
NO. 15	
NO. 16	
NO. 17	
NO. 18	
NO. 19	
NO. 20	
NO. 21	
NO. 22	
NO. 23	
NO. 24	
NO. 25	
NO. 26	
NO. 27	
NO. 28	
NO. 29	
NO. 30	
NO. 31	
NO. 32	
NO. 33	
NO. 34	
NO. 35	
NO. 36	
NO. 37	
NO. 38	
NO. 39	
NO. 40	
NO. 41	
NO. 42	
NO. 43	
NO. 44	
NO. 45	
NO. 46	
NO. 47	
NO. 48	
NO. 49	
NO. 50	
NO. 51	
NO. 52	
NO. 53	
NO. 54	
NO. 55	
NO. 56	
NO. 57	
NO. 58	
NO. 59	
NO. 60	
NO. 61	
NO. 62	
NO. 63	
NO. 64	
NO. 65	
NO. 66	
NO. 67	
NO. 68	
NO. 69	
NO. 70	
NO. 71	
NO. 72	
NO. 73	
NO. 74	
NO. 75	
NO. 76	
NO. 77	
NO. 78	
NO. 79	
NO. 80	
NO. 81	
NO. 82	
NO. 83	
NO. 84	
NO. 85	
NO. 86	
NO. 87	
NO. 88	
NO. 89	
NO. 90	
NO. 91	
NO. 92	
NO. 93	
NO. 94	
NO. 95	
NO. 96	
NO. 97	
NO. 98	
NO. 99	
NO. 100	
NO. 101	
NO. 102	
NO. 103	
NO. 104	
NO. 105	
NO. 106	
NO. 107	
NO. 108	
NO. 109	
NO. 110	
NO. 111	
NO. 112	
NO. 113	
NO. 114	
NO. 115	
NO. 116	
NO. 117	
NO. 118	
NO. 119	
NO. 120	
NO. 121	
NO. 122	
NO. 123	
NO. 124	
NO. 125	
NO. 126	
NO. 127	
NO. 128	
NO. 129	
NO. 130	
NO. 131	
NO. 132	
NO. 133	
NO. 134	
NO. 135	
NO. 136	
NO. 137	
NO. 138	
NO. 139	
NO. 140	
NO. 141	
NO. 142	
NO. 143	
NO. 144	
NO. 145	
NO. 146	
NO. 147	
NO. 148	
NO. 149	
NO. 150	
NO. 151	
NO. 152	
NO. 153	
NO. 154	
NO. 155	
NO. 156	
NO. 157	
NO. 158	
NO. 159	
NO. 160	
NO. 161	
NO. 162	
NO. 163	
NO. 164	
NO. 165	
NO. 166	
NO. 167	
NO. 168	
NO. 169	
NO. 170	
NO. 171	
NO. 172	
NO. 173	
NO. 174	
NO. 175	
NO. 176	
NO. 177	
NO. 178	
NO. 179	
NO. 180	
NO. 181	
NO. 182	
NO. 183	
NO. 184	
NO. 185	
NO. 186	
NO. 187	
NO. 188	
NO. 189	
NO. 190	
NO. 191	
NO. 192	
NO. 193	
NO. 194	
NO. 195	
NO. 196	
NO. 197	
NO. 198	
NO. 199	
NO. 200	
NO. 201	
NO. 202	
NO. 203	
NO. 204	
NO. 205	
NO. 206	
NO. 207	
NO. 208	
NO. 209	
NO. 210	
NO. 211	
NO. 212	
NO. 213	
NO. 214	
NO. 215	
NO. 216	
NO. 217	
NO. 218	
NO. 219	
NO. 220	
NO. 221	
NO. 222	
NO. 223	
NO. 224	
NO. 225	
NO. 226	
NO. 227	
NO. 228	
NO. 229	
NO. 230	
NO. 231	
NO. 232	
NO. 233	
NO. 234	
NO. 235	
NO. 236	
NO. 237	
NO. 238	
NO. 239	
NO. 240	
NO. 241	
NO. 242	
NO. 243	
NO. 244	
NO. 245	
NO. 246	
NO. 247	
NO. 248	
NO. 249	
NO. 250	
NO. 251	
NO. 252	
NO. 253	
NO. 254	
NO. 255	
NO. 256	
NO. 257	
NO. 258	
NO. 259	
NO. 260	
NO. 261	
NO. 262	
NO. 263	
NO. 264	
NO. 265	
NO. 266	
NO. 267	
NO. 268	
NO. 269	
NO. 270	
NO. 271	
NO. 272	
NO. 273	
NO. 274	
NO. 275	
NO. 276	
NO. 277	
NO. 278	
NO. 279	
NO. 280	
NO. 281	
NO. 282	
NO. 283	
NO. 284	
NO. 285	
NO. 286	
NO. 287	
NO. 288	
NO. 289	
NO. 290	
NO. 291	
NO. 292	
NO. 293	
NO. 294	
NO. 295	
NO. 296	
NO. 297	
NO. 298	
NO. 299	
NO. 300	
NO. 301	
NO. 302	
NO. 303	
NO. 304	
NO. 305	
NO. 306	
NO. 307	
NO. 308	
NO. 309	
NO. 310	
NO. 311	
NO. 312	
NO. 313	
NO. 314	
NO. 315	
NO. 316	
NO. 317	
NO. 318	
NO. 319	
NO. 320	
NO. 321	
NO. 322	
NO. 323	
NO. 324	
NO. 325	
NO. 326	
NO. 327	
NO. 328	
NO. 329	
NO. 330	
NO. 331	
NO. 332	
NO. 333	
NO. 334	
NO. 335	
NO. 336	
NO. 337	
NO. 338	
NO. 339	
NO. 340	
NO. 341	
NO. 342	
NO. 343	
NO. 344	
NO. 345	
NO. 346	
NO. 347	
NO. 348	
NO. 349	
NO. 350	
NO. 351	
NO. 352	
NO. 353	
NO. 354	
NO. 355	
NO. 356	
NO. 357	
NO. 358	
NO. 359	
NO. 360	
NO. 361	
NO. 362	
NO. 363	
NO. 364	
NO. 365	
NO. 366	
NO. 367	
NO. 368	
NO. 369	
NO. 370	
NO. 371	
NO. 372	
NO. 373	
NO. 374	
NO. 375	
NO. 376	
NO. 377	
NO. 378	
NO. 379	
NO. 380	
NO. 381	
NO. 382	
NO. 383	
NO. 384	
NO. 385	
NO. 386	
NO. 387	
NO. 388	
NO. 389	
NO. 390	
NO. 391	
NO. 392	
NO. 393	
NO. 394	
NO. 395	
NO. 396	
NO. 397	
NO. 398	
NO. 399	
NO. 400	

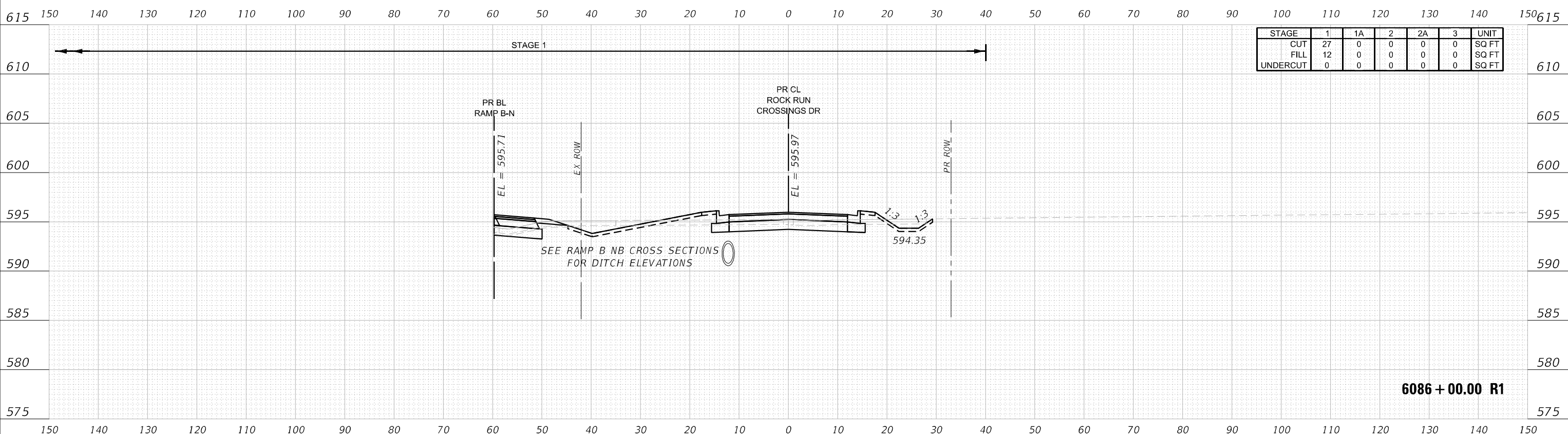


DATE	
BY	
FINAL SURVEY	SURVEYED
NOTE BOOK	PLOTTED
NO.	TEMPLATE
	AREAS CHECKED



STAGE	1	1A	2	2A	3	UNIT
CUT	4	0	0	0	0	SQ FT
FILL	25	0	0	0	0	SQ FT
UNDERCUT	0	0	0	0	0	SQ FT

DATE	
BY	
ORIGINAL SURVEY	SURVEYED
NOTE BOOK	PLOTTED
NO.	TEMPLATE
	AREAS CHECKED



STAGE	1	1A	2	2A	3	UNIT
CUT	27	0	0	0	0	SQ FT
FILL	12	0	0	0	0	SQ FT
UNDERCUT	0	0	0	0	0	SQ FT



USER NAME = nreynolds	DESIGNED - TKLUEGEL	REVISED -
PLOT SCALE = 20,0000' / in.	DRAWN - NREYNOLDS	REVISED -
PLOT DATE = 2/15/2022	CHECKED - POBRIEN	REVISED -
	DATE - 03/16/2022	REVISED -

**STATE OF ILLINOIS
DEPARTMENT OF TRANSPORTATION**

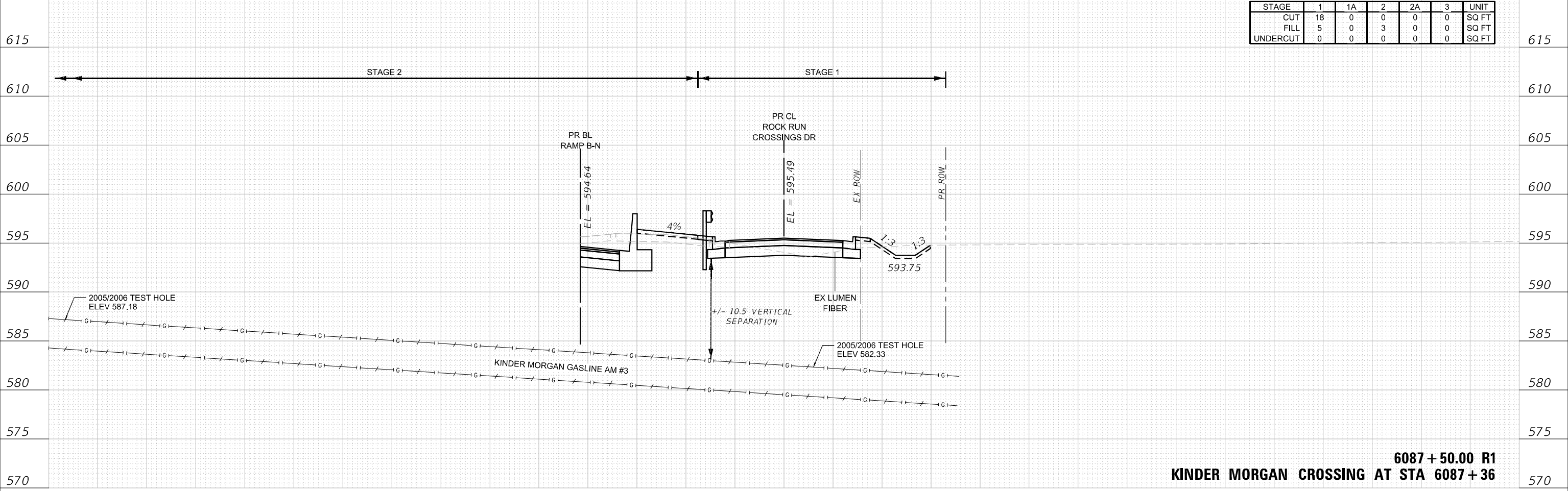
**CROSS SECTIONS
ROCK RUN CROSSINGS DRIVE**

SCALE: H 1:10: V 1:5 SHEET 382 OF 404 SHEETS STA. 6086+00.00 R1 TO STA. 6086+50.00 R1

F.A. RTE.	SECTION	COUNTY	TOTAL SHEETS	SHEET NO.
*	2018-075-R	WILL	1510	1488
CONTRACT NO. 62H12			ILLINOIS FED. AID PROJECT	

620 150 140 130 120 110 100 90 80 70 60 50 40 30 20 10 0 10 20 30 40 50 60 70 80 90 100 110 120 130 140 150 620

STAGE	1	1A	2	2A	3	UNIT
CUT	18	0	0	0	0	SQ FT
FILL	5	0	3	0	0	SQ FT
UNDERCUT	0	0	0	0	0	SQ FT

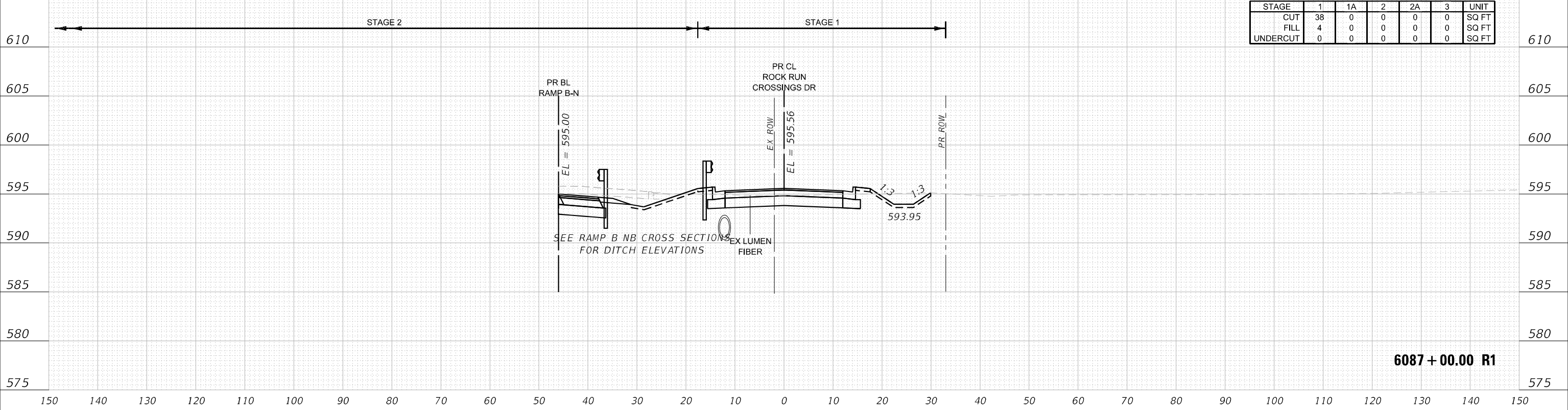


6087 + 50.00 R1
KINDER MORGAN CROSSING AT STA 6087 + 36

150 140 130 120 110 100 90 80 70 60 50 40 30 20 10 0 10 20 30 40 50 60 70 80 90 100 110 120 130 140 150

615 150 140 130 120 110 100 90 80 70 60 50 40 30 20 10 0 10 20 30 40 50 60 70 80 90 100 110 120 130 140 150 615

STAGE	1	1A	2	2A	3	UNIT
CUT	38	0	0	0	0	SQ FT
FILL	4	0	0	0	0	SQ FT
UNDERCUT	0	0	0	0	0	SQ FT



6087 + 00.00 R1

150 140 130 120 110 100 90 80 70 60 50 40 30 20 10 0 10 20 30 40 50 60 70 80 90 100 110 120 130 140 150

DATE	
BY	
FINAL SURVEY	SURVEYED
NOTE BOOK	PLOTTED
NO.	AREAS CHECKED

DATE	
BY	
ORIGINAL SURVEY	SURVEYED
NOTE BOOK	PLOTTED
NO.	AREAS CHECKED



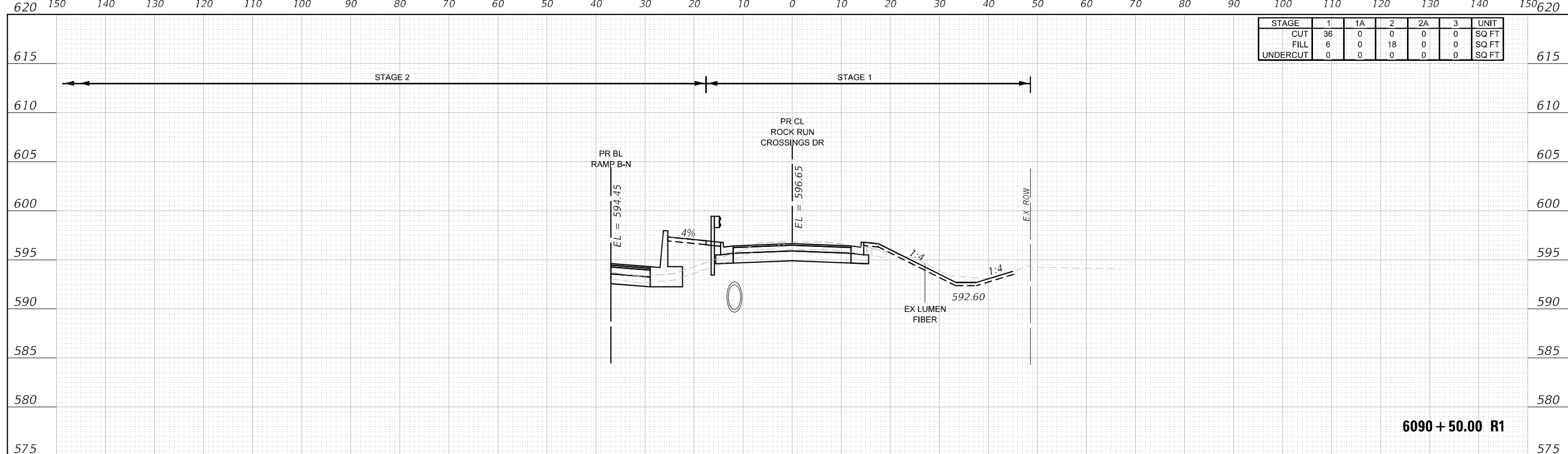
USER NAME = nReynolds	DESIGNED - TKLUEGEL	REVISED -
PLOT SCALE = 20,0000' / in.	DRAWN - NREYNOLDS	REVISED -
PLOT DATE = 2/15/2022	CHECKED - POBRIEN	REVISED -
	DATE - 03/16/2022	REVISED -

STATE OF ILLINOIS
DEPARTMENT OF TRANSPORTATION

CROSS SECTIONS		
ROCK RUN CROSSINGS DRIVE		
SCALE: H 1:10:V1:5	SHEET 383 OF 404 SHEETS	STA. 6087+00.00 R1 TO STA. 6087+50.00

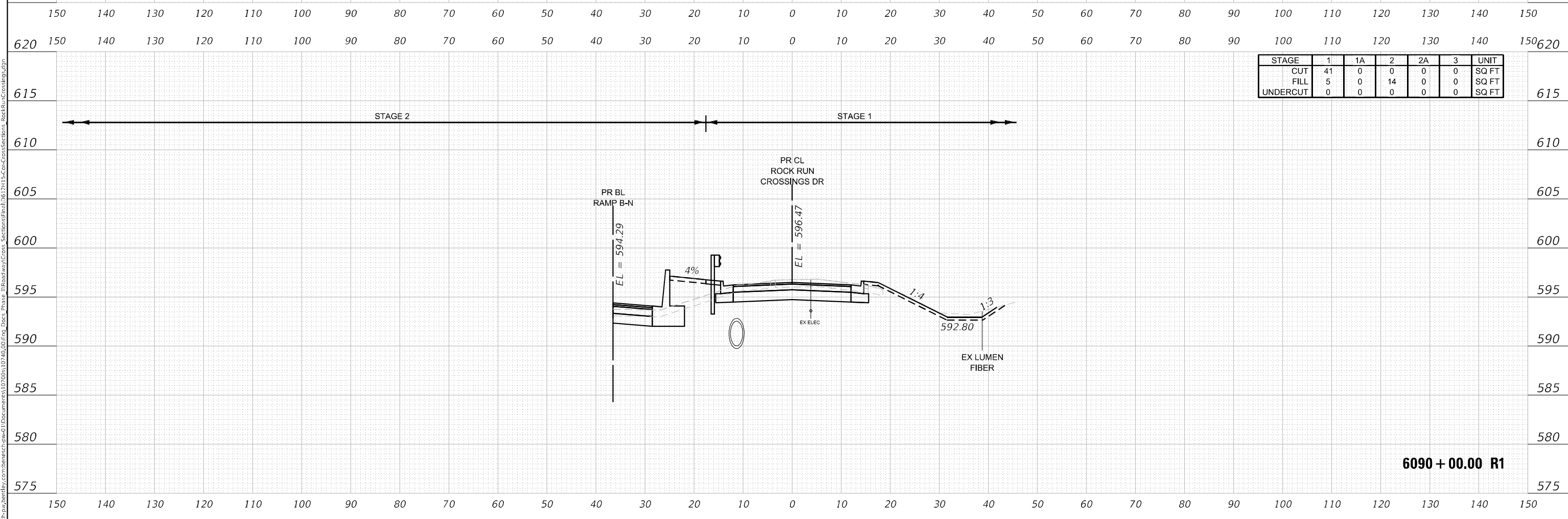
F.A. RTE.	SECTION	COUNTY	TOTAL SHEETS	SHEET NO.
	2018-075-R	WILL	1510	1489
CONTRACT NO. 62H12				
FAP 55, FAP 338 ILLINOIS FED. AID PROJECT				

FINAL SURVEY NO.	SURVEYED	DATE
NOTE BOOK	PLOTTED	BY
AREAS CHECKED	TEMPLATE	
	AREAS CHECKED	



STAGE	1	1A	2	2A	3	UNIT
CUT	36	0	0	0	0	SQ FT
FILL	6	0	18	0	0	SQ FT
UNDERCUT	0	0	0	0	0	SQ FT

ORIGINAL SURVEY NO.	SURVEYED	DATE
NOTE BOOK	PLOTTED	BY
AREAS CHECKED	TEMPLATE	
	AREAS CHECKED	



STAGE	1	1A	2	2A	3	UNIT
CUT	41	0	0	0	0	SQ FT
FILL	5	0	14	0	0	SQ FT
UNDERCUT	0	0	0	0	0	SQ FT



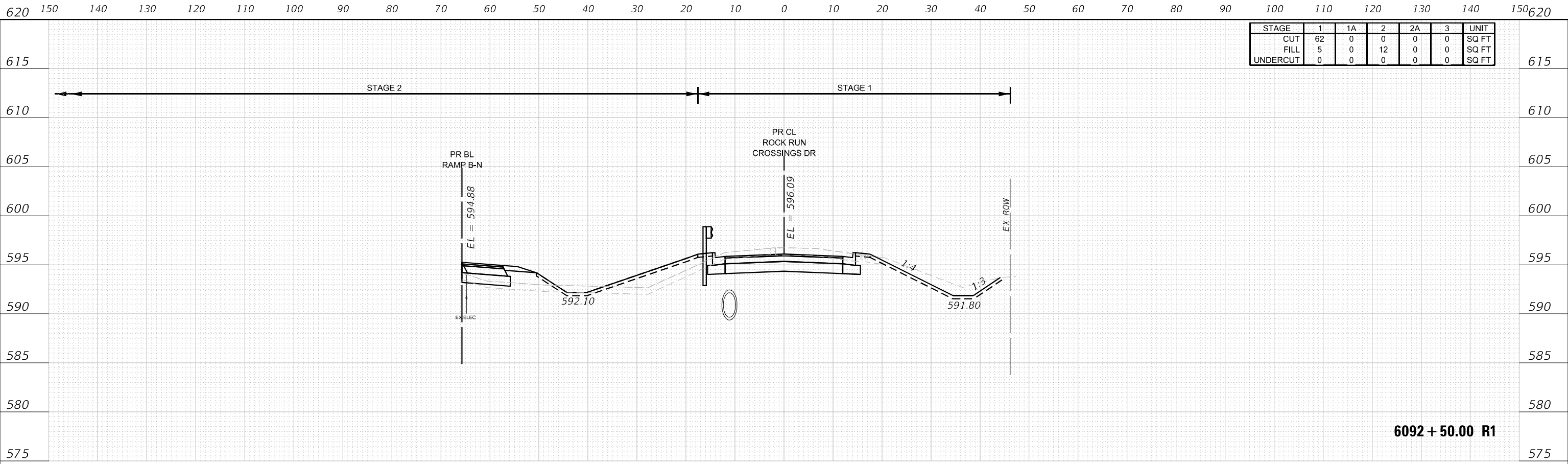
USER NAME = nReynolds	DESIGNED - TKLUEGEL	REVISED -
PLOT SCALE = 20,0000' / in.	DRAWN - NREYNOLDS	REVISED -
PLOT DATE = 2/15/2022	CHECKED - POBRIEN	REVISED -
	DATE - 03/16/2022	REVISED -

**STATE OF ILLINOIS
DEPARTMENT OF TRANSPORTATION**

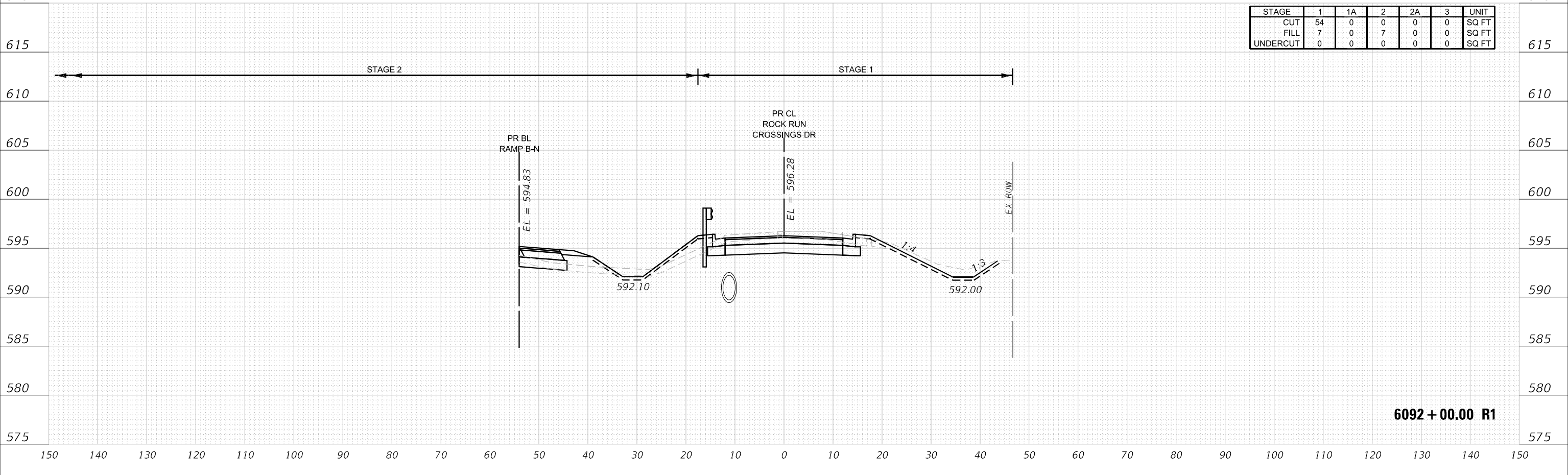
**CROSS SECTIONS
ROCK RUN CROSSINGS DRIVE**

SCALE: H 1:10:V1:5 SHEET 386 OF 404 SHEETS STA. 6090+00.00 R1 TO STA. 6090+50.00 R1

F.A. RTE.	SECTION	COUNTY	TOTAL SHEETS	SHEET NO.
*	2018-075-R	WILL	1510	1492
CONTRACT NO. 62H12				
FAP 55, FAP 338 ILLINOIS FED. AID PROJECT				



620 150 140 130 120 110 100 90 80 70 60 50 40 30 20 10 0 10 20 30 40 50 60 70 80 90 100 110 120 130 140 150



150 140 130 120 110 100 90 80 70 60 50 40 30 20 10 0 10 20 30 40 50 60 70 80 90 100 110 120 130 140 150

FINAL SURVEY NO.	SURVEYED	DATE
NOTE BOOK	PLOTTED	BY
AREAS CHECKED	TEMPLATE	
	AREAS CHECKED	

ORIGINAL SURVEY NO.	SURVEYED	DATE
NOTE BOOK	PLOTTED	BY
AREAS CHECKED	TEMPLATE	
	AREAS CHECKED	

MODEL: X5_defaul... FILE NAME: d:\al\benesch-pw\benesch-... \Documents\10740\10740-00\Eng_Doc\Phase_II\Roadway\Cross_Section\6092+50.00\Cross_Section_6092+50.00_R1.dwg



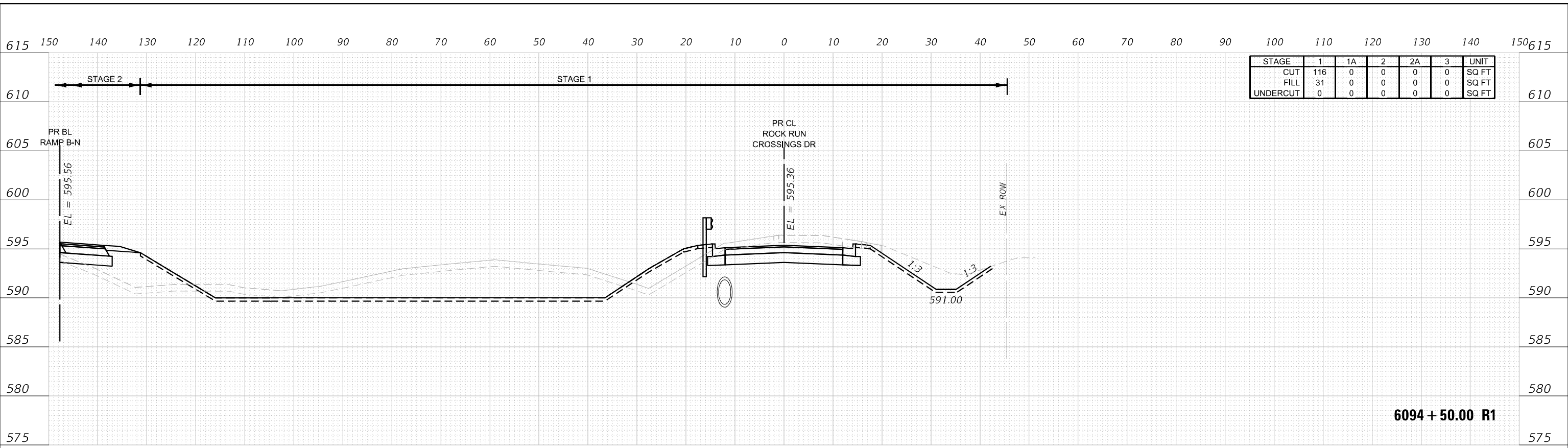
USER NAME = nReynolds	DESIGNED - TKLUEGEL	REVISED -
	DRAWN - NREYNOLDS	REVISED -
PLOT SCALE = 20,0000 * / in.	CHECKED - POBRIEN	REVISED -
PLOT DATE = 2/15/2022	DATE - 03/16/2022	REVISED -

STATE OF ILLINOIS
DEPARTMENT OF TRANSPORTATION

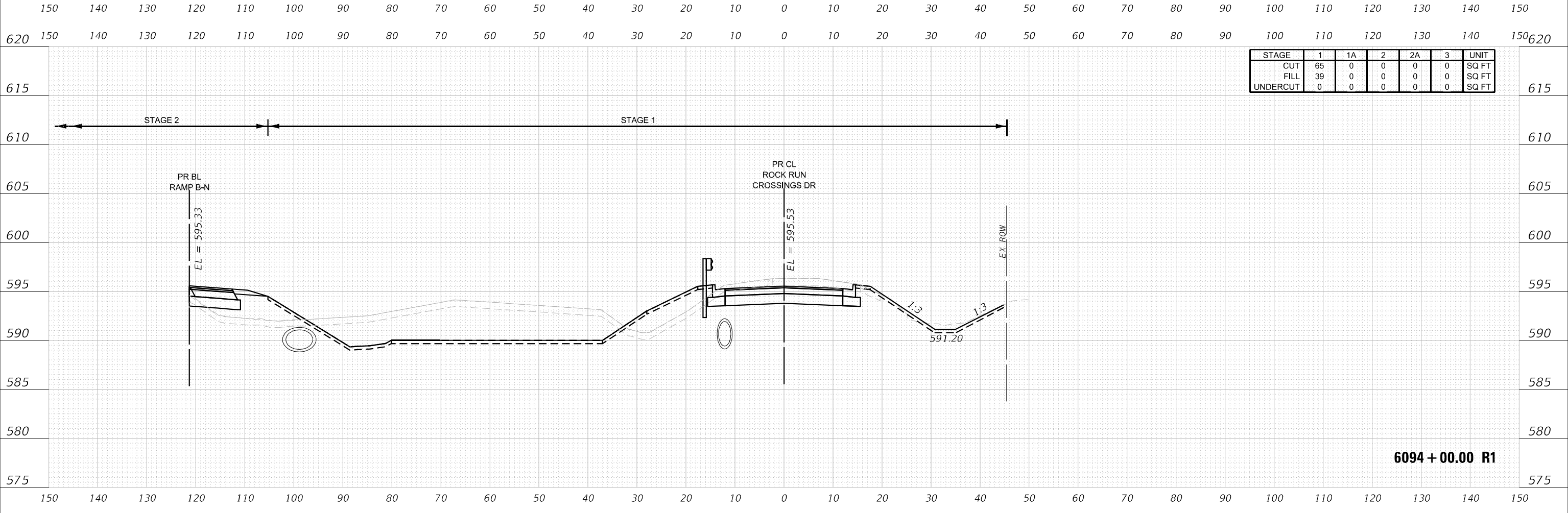
CROSS SECTIONS
ROCK RUN CROSSINGS DRIVE
SCALE: H 1:10:V1:5 SHEET 388 OF 404 SHEETS STA. 6092+00.00 R1 TO STA. 6092+50.00 R1

F.A. RTE.	SECTION	COUNTY	TOTAL SHEETS	SHEET NO.
*	2018-075-R	WILL	1510	1494
CONTRACT NO. 62H12				
RAI 55, FAP 338 ILLINOIS FED. AID PROJECT				

FINAL SURVEY NO.	SURVEYED	DATE
NOTE BOOK	PLOTTED	BY
AREAS CHECKED	TEMPLATE	
	AREAS CHECKED	



ORIGINAL SURVEY NO.	SURVEYED	DATE
NOTE BOOK	PLOTTED	BY
AREAS CHECKED	TEMPLATE	
	AREAS CHECKED	



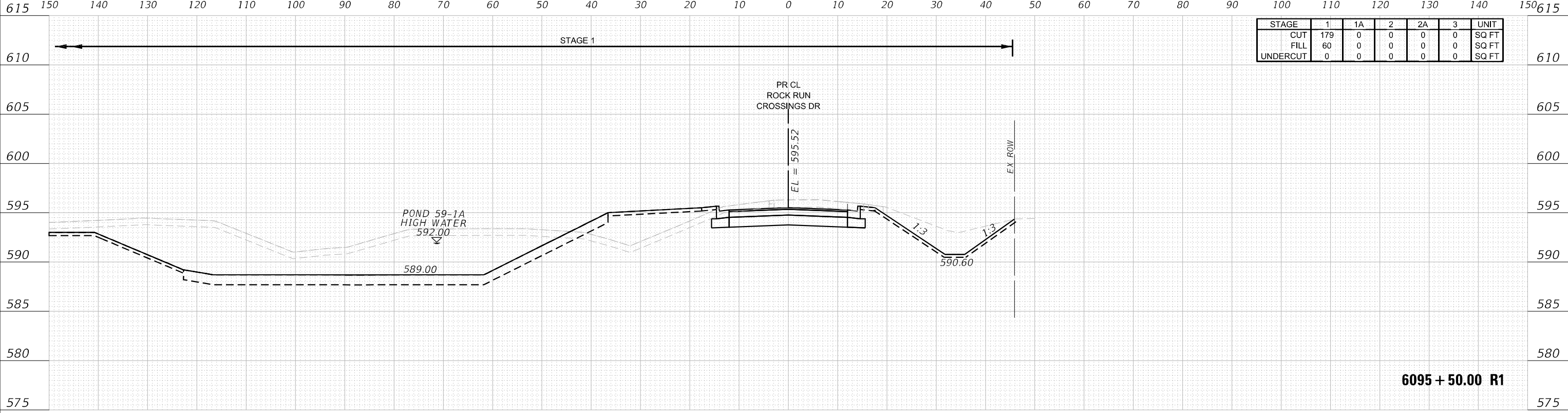
USER NAME = nReynolds	DESIGNED - TKLUEGEL	REVISED -
PLOT SCALE = 20,0000 * / in.	DRAWN - NREYNOLDS	REVISED -
PLOT DATE = 2/15/2022	CHECKED - POBRIEN	REVISED -
	DATE - 03/16/2022	REVISED -

**STATE OF ILLINOIS
DEPARTMENT OF TRANSPORTATION**

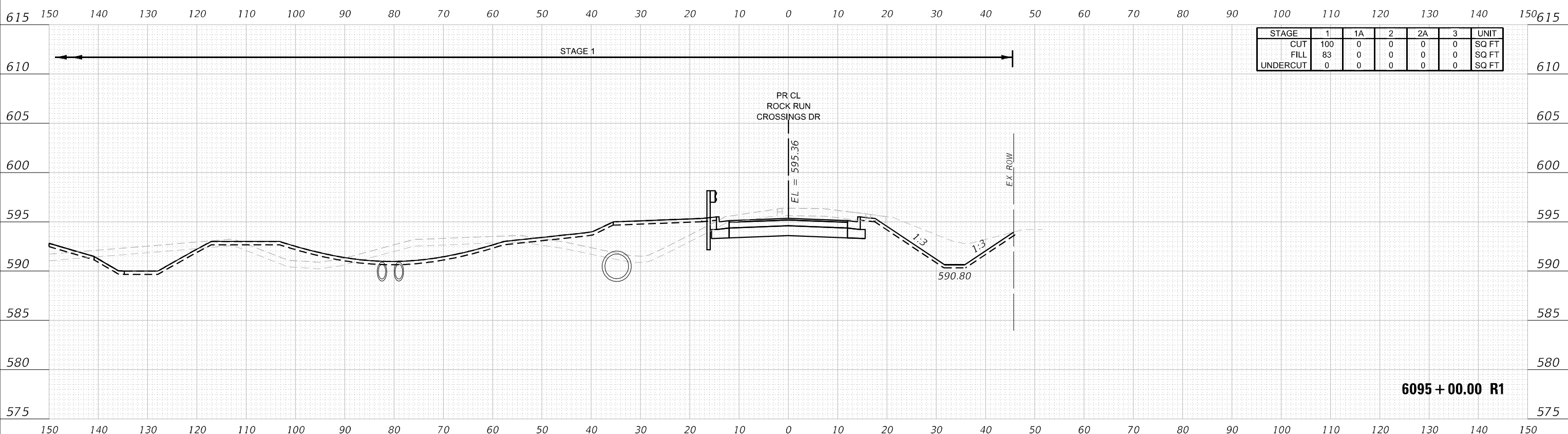
CROSS SECTIONS ROCK RUN CROSSINGS DRIVE		
SCALE: H 1:10:V1:5	SHEET 390 OF 404 SHEETS	STA. 6094+00.00 R1 TO STA. 6094+50.00 R1

F.A. RTE.	SECTION	COUNTY	TOTAL SHEETS	SHEET NO.
*	2018-075-R	WILL	1510	1496
CONTRACT NO. 62H12				
RAI 55, FAP 338		ILLINOIS FED. AID PROJECT		

DATE	
BY	
FINAL SURVEY NO.	
SURVEYED	
PLOTTED	
TEMPLATE	
AREAS CHECKED	



DATE	
BY	
ORIGINAL SURVEY NO.	
SURVEYED	
PLOTTED	
TEMPLATE	
AREAS CHECKED	



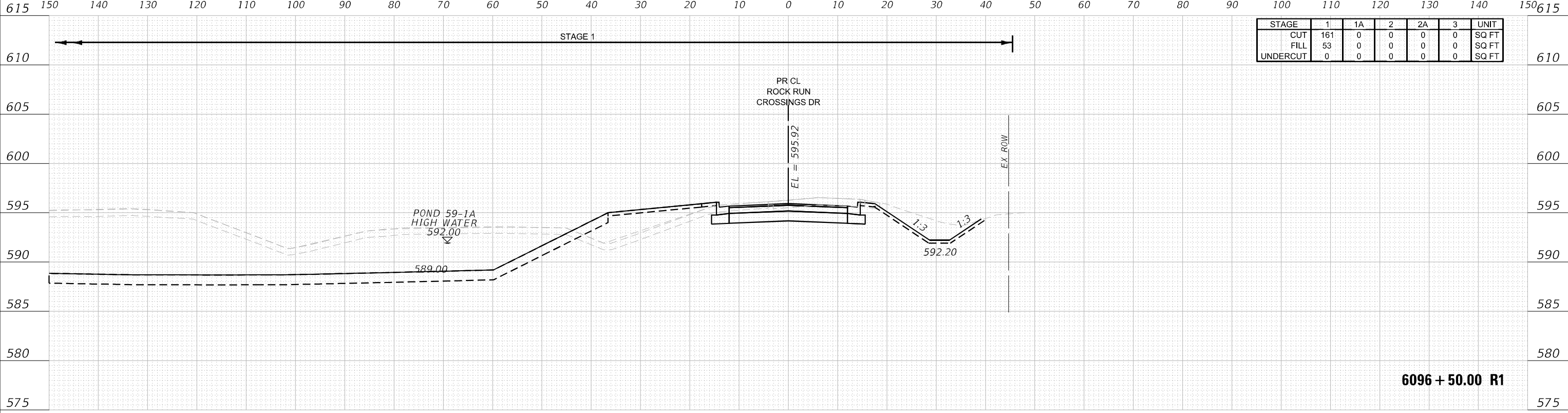
USER NAME = nReynolds	DESIGNED - TKLUEGEL	REVISED -
PLOT SCALE = 20,0000' / in.	DRAWN - NREYNOLDS	REVISED -
PLOT DATE = 2/15/2022	CHECKED - POBRIEN	REVISED -
	DATE - 03/16/2022	REVISED -

**STATE OF ILLINOIS
DEPARTMENT OF TRANSPORTATION**

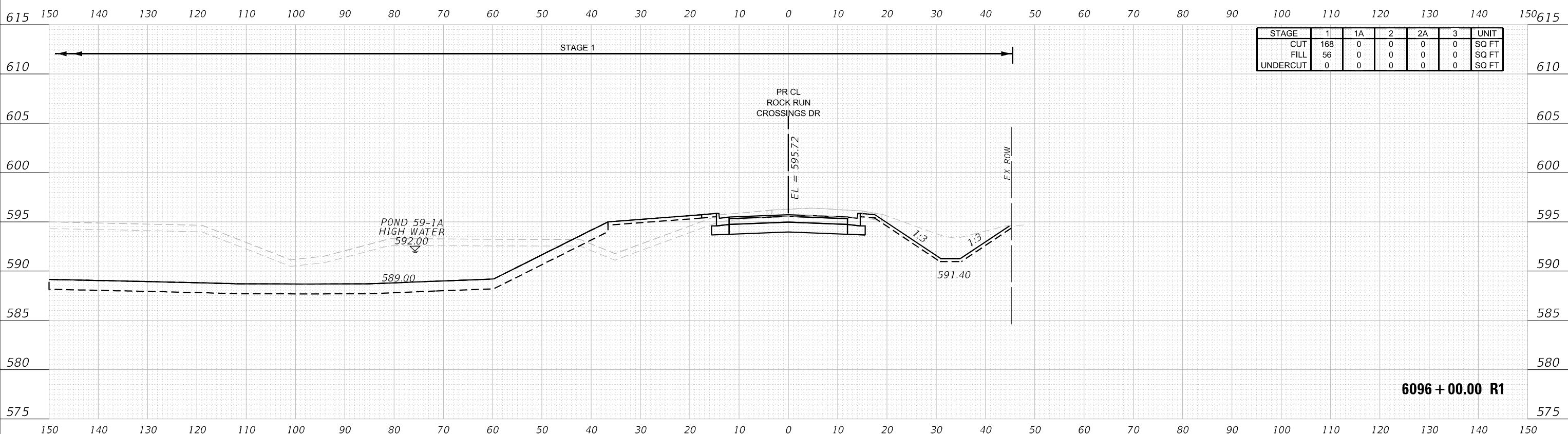
CROSS SECTIONS ROCK RUN CROSSINGS DRIVE		
SCALE: H 1:10; V 1:5	SHEET 391 OF 404 SHEETS	STA. 6095+00.00 R1 TO STA. 6095+50.00

F.A. RTE.	SECTION	COUNTY	TOTAL SHEETS	SHEET NO.
	2018-075-R	WILL	1510	1497
			CONTRACT NO. 62H12	
RAI 55, FAP 338	ILLINOIS	FED. AID PROJECT		

DATE	
BY	
FINAL SURVEY NO.	
SURVEYED	
PLOTTED	
TEMPLATE	
AREAS CHECKED	
NOTE BOOK	
AREAS CHECKED	



DATE	
BY	
ORIGINAL SURVEY NO.	
SURVEYED	
PLOTTED	
TEMPLATE	
AREAS CHECKED	
NOTE BOOK	
AREAS CHECKED	



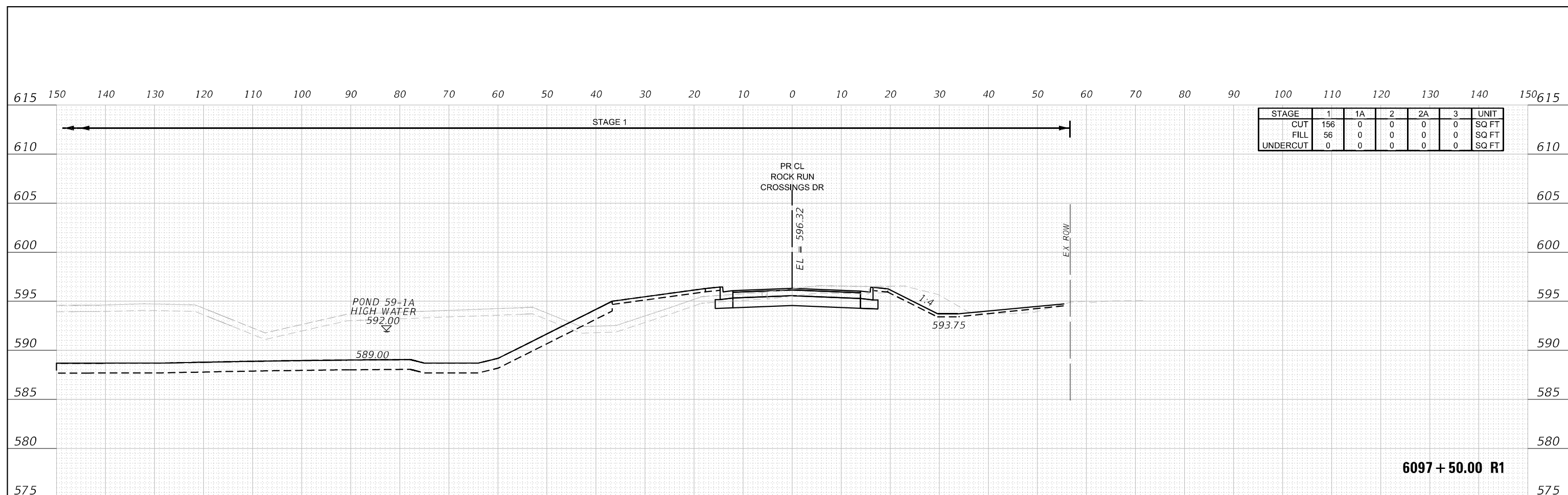
USER NAME = nReynolds	DESIGNED - TKLUEGEL	REVISED -
PLOT SCALE = 20,0000' / in.	DRAWN - NREYNOLDS	REVISED -
PLOT DATE = 2/15/2022	CHECKED - POBRIEN	REVISED -
	DATE - 03/16/2022	REVISED -

STATE OF ILLINOIS
DEPARTMENT OF TRANSPORTATION

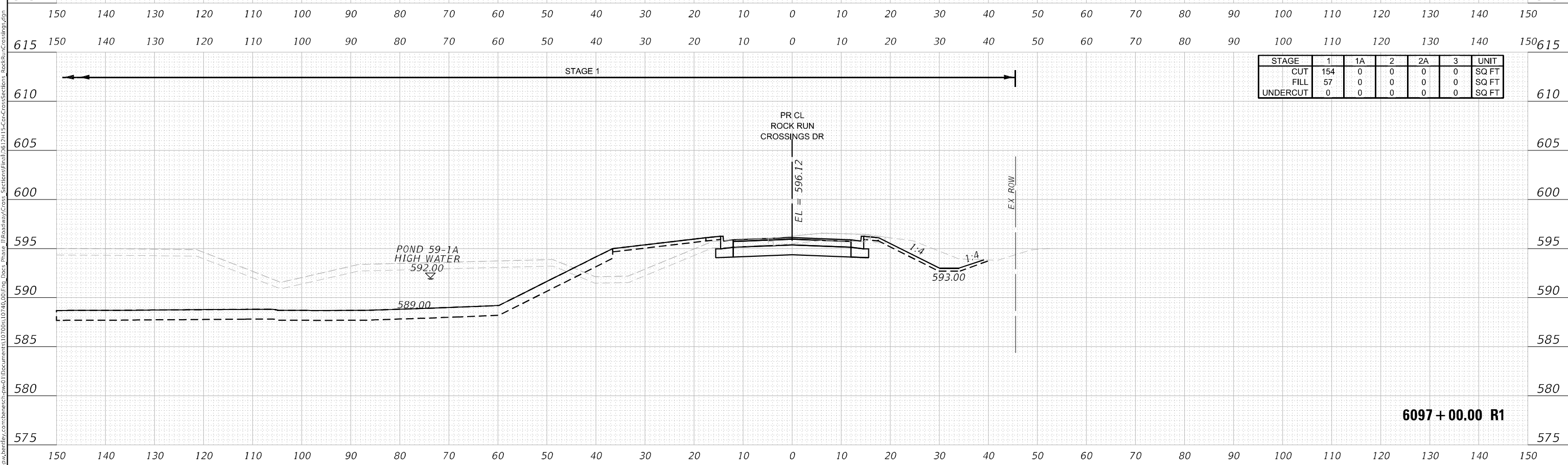
CROSS SECTIONS ROCK RUN CROSSINGS DRIVE		
SCALE: H 1:10: V 1:5	SHEET 392 OF 404 SHEETS	STA. 6096+00.00 R1 TO STA. 6096+50.00 R1

F.A. RTE.	SECTION	COUNTY	TOTAL SHEETS	SHEET NO.
*	2018-075-R	WILL	1510	1498
ILLINOIS FED. AID PROJECT			CONTRACT NO. 62H12	

DATE	
BY	
FINAL SURVEY NO.	
SURVEYED	
PLOTTED	
TEMPLATE	
AREAS CHECKED	



DATE	
BY	
ORIGINAL SURVEY NO.	
SURVEYED	
PLOTTED	
TEMPLATE	
AREAS CHECKED	



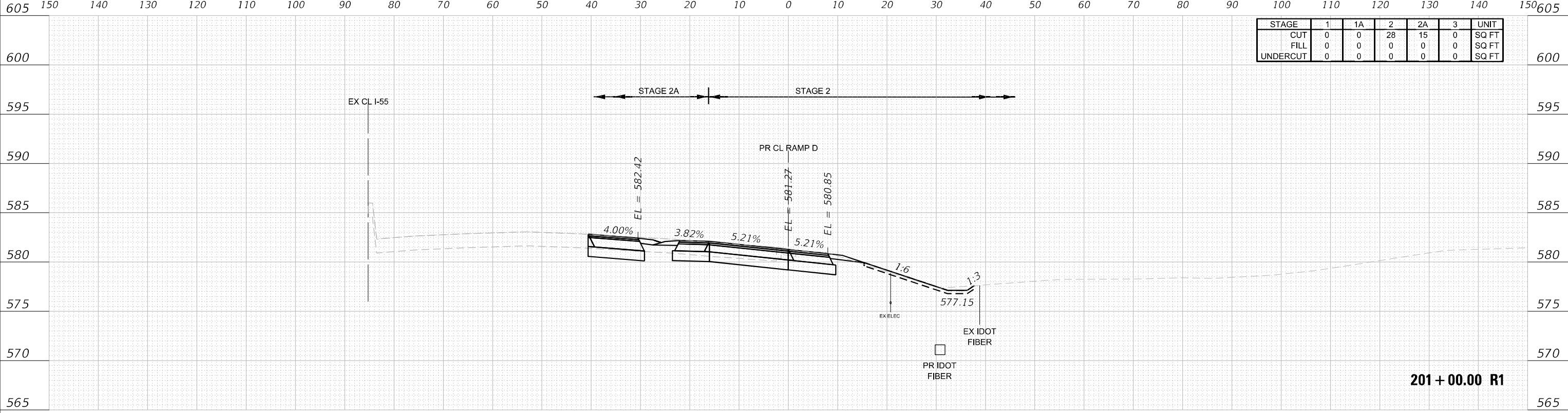
USER NAME = nReynolds	DESIGNED - TKLUEGEL	REVISED -
PLOT SCALE = 20,0000' / in.	DRAWN - NREYNOLDS	REVISED -
PLOT DATE = 2/15/2022	CHECKED - POBRIEN	REVISED -
	DATE - 03/16/2022	REVISED -

**STATE OF ILLINOIS
DEPARTMENT OF TRANSPORTATION**

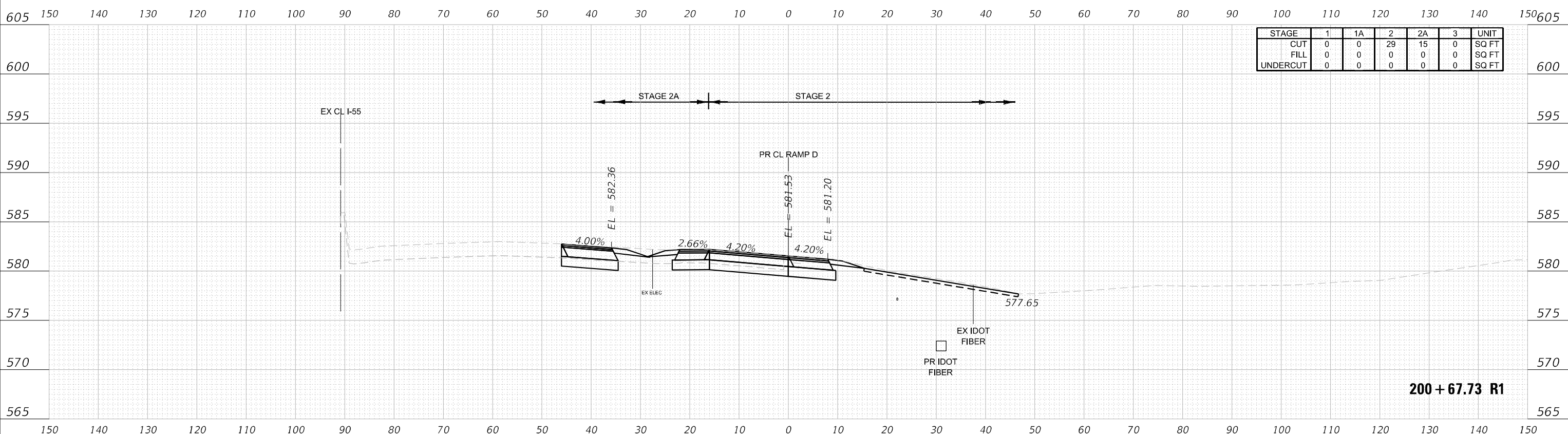
CROSS SECTIONS ROCK RUN CROSSINGS DRIVE		
SCALE: H 1:10:V1:5	SHEET 393 OF 404 SHEETS	STA. 6097+00.00 R1 TO STA. 6097+00.00

F.A. RTE.	SECTION	COUNTY	TOTAL SHEETS	SHEET NO.
*	2018-075-R	WILL	1510	1499
CONTRACT NO. 62H12				
RAI 55, FAP 338	ILLINOIS	FED. AID PROJECT		

DATE	
BY	
SURVEYED	
PLOTTED	
TEMPLATE	
AREAS CHECKED	
FINAL SURVEY	
NOTE BOOK	
NO.	



DATE	
BY	
SURVEYED	
PLOTTED	
TEMPLATE	
AREAS CHECKED	
ORIGINAL SURVEY	
NOTE BOOK	
NO.	



USER NAME	= nReynolds
DESIGNED	- TKLUEGEL
REVIS	-
DRAWN	- NREYNOLDS
REVIS	-
PL	SCALE = 20,000' = 1"
CHECKED	- POBRIEN
REVIS	-
PL	DATE = 2/8/2022
DATE	- 02/04/2022
REVIS	-

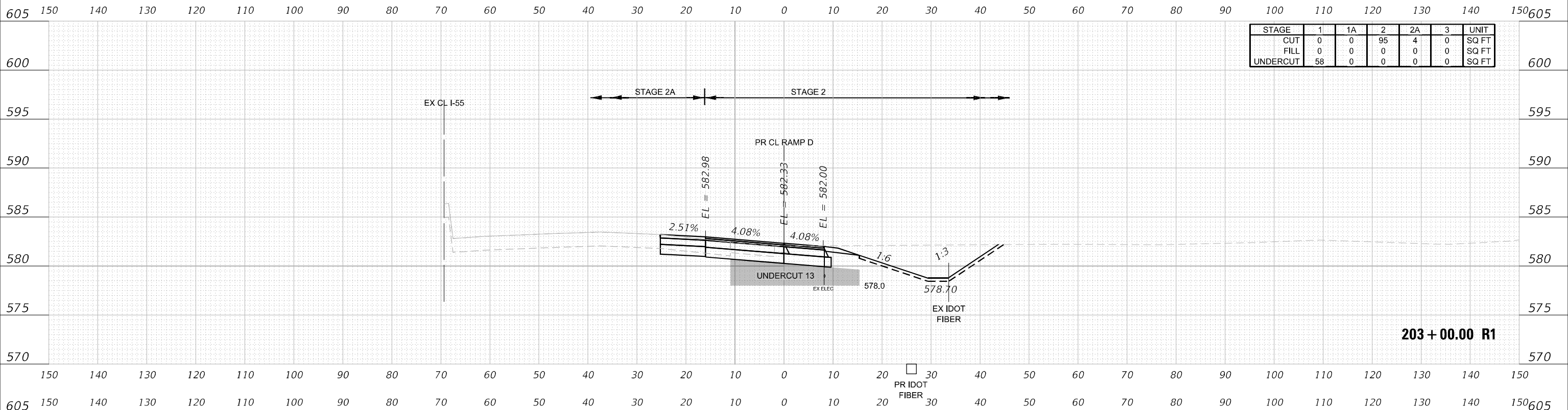
STATE OF ILLINOIS
DEPARTMENT OF TRANSPORTATION

CROSS SECTIONS
US 52 & RAMP D

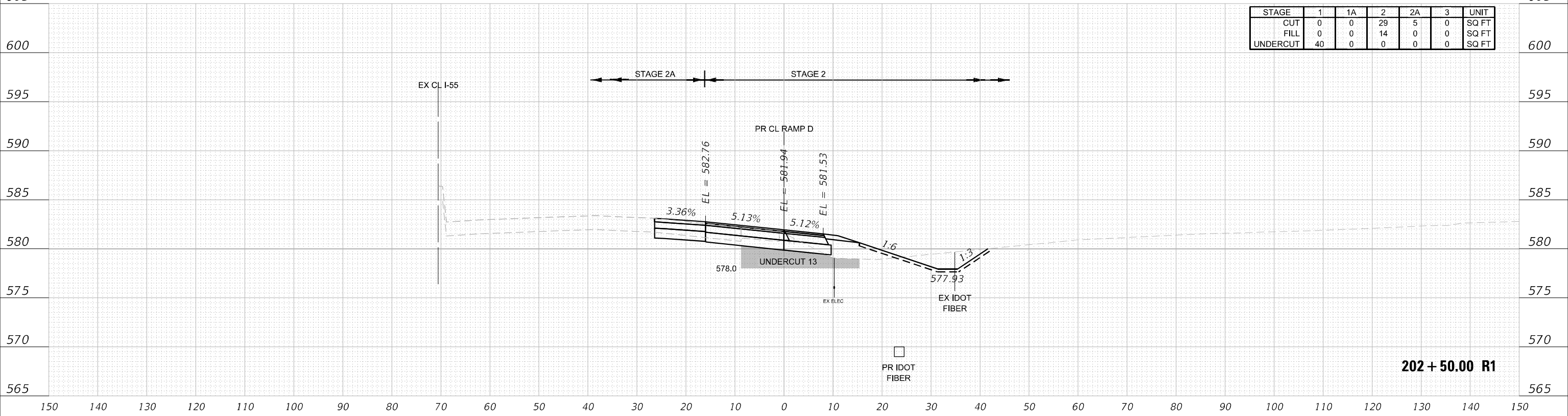
SCALE: H 1:10:V1:5 SHEET 395 OF 404 SHEETS STA. 200+67.73 R1 TO STA. 201+00.00 R1

F.A. RTE.	SECTION	COUNTY	TOTAL SHEETS	SHEET NO.
*	2018-075-R	WILL	1510	1501
			CONTRACT NO. 62H12	
FAI 55, FAP 338	ILLINOIS	FED. AID PROJECT		

DATE	
BY	
FINAL SURVEY	SURVEYED
NOTE BOOK	PLOTTED
NO.	TEMPLATE
	AREAS CHECKED



DATE	
BY	
ORIGINAL SURVEY	SURVEYED
NOTE BOOK	PLOTTED
NO.	TEMPLATE
	AREAS CHECKED



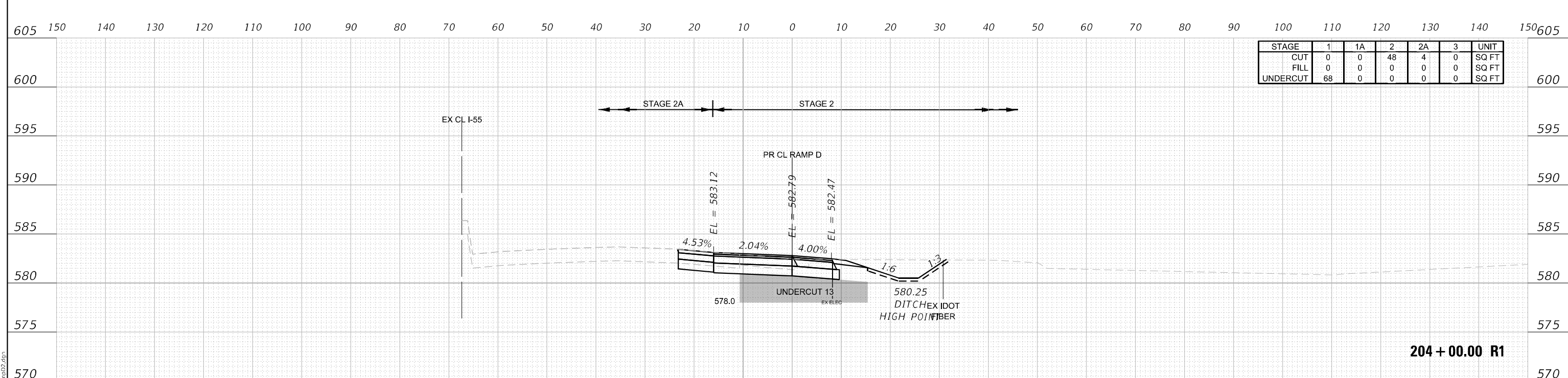
USER NAME = nReynolds	DESIGNED - TKLUEGEL	REVISED -
PLOT SCALE = 20,0000' = 1"	DRAWN - NREYNOLDS	REVISED -
PLOT DATE = 2/8/2022	CHECKED - POBRIEN	REVISED -
	DATE - 02/04/2022	REVISED -

**STATE OF ILLINOIS
DEPARTMENT OF TRANSPORTATION**

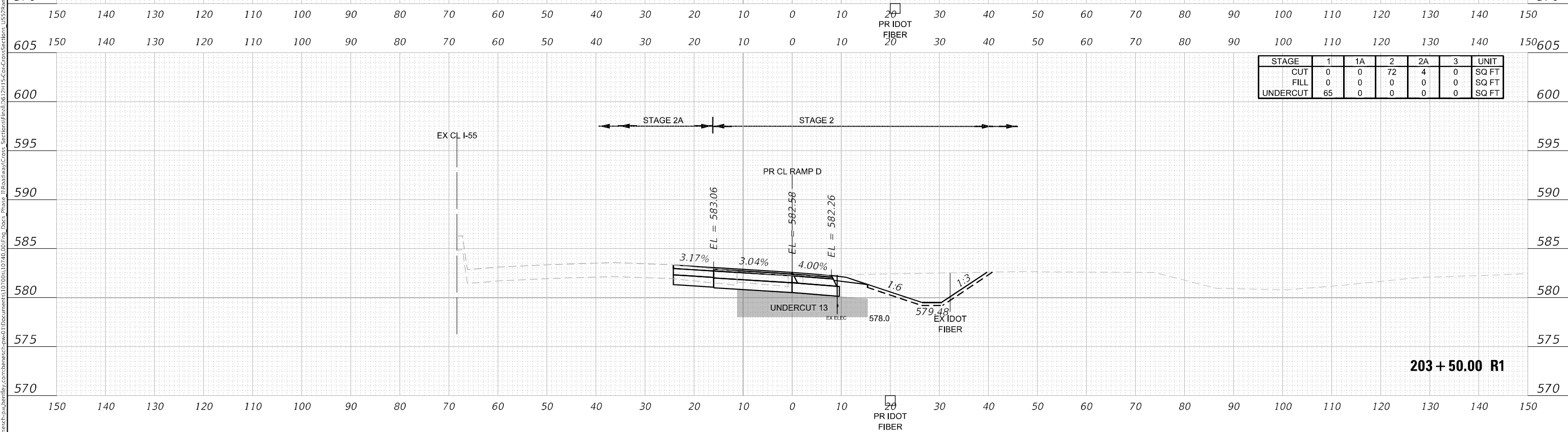
CROSS SECTIONS US 52 & RAMP D		
SCALE: H 1:10-V 1:5	SHEET 397 OF 404 SHEETS	STA. 202+50.00 R1 TO STA. 203+00.00 R1

F.A. RTE.	SECTION	COUNTY	TOTAL SHEETS	SHEET NO.
*	2018-075-R	WILL	1510	1503
			CONTRACT NO. 62H12	
FAI 55, FAP 338	ILLINOIS	FED. AID PROJECT		

DATE	
BY	
FINAL SURVEY	
NOTED BOOK	
NO.	
SURVEYED	
PLOTTED	
TEMPLATE	
AREAS CHECKED	



DATE	
BY	
ORIGINAL SURVEY	
NOTED BOOK	
NO.	
SURVEYED	
PLOTTED	
TEMPLATE	
AREAS CHECKED	



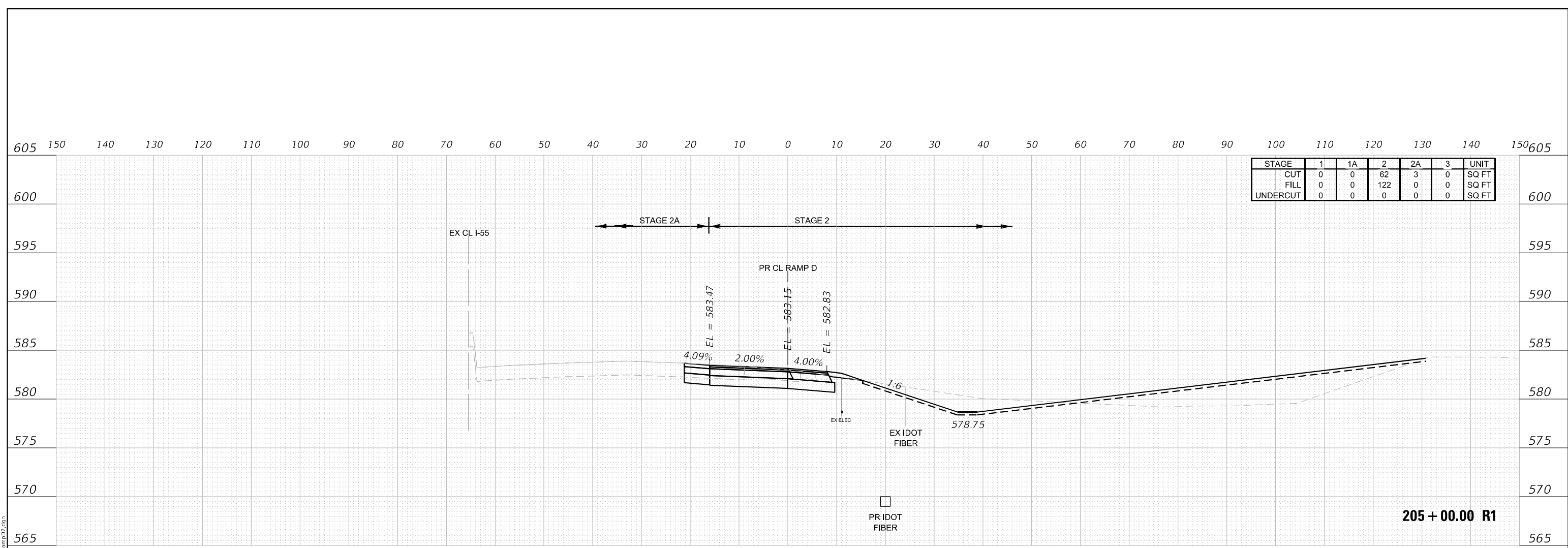
USER NAME = nreynolds	DESIGNED - TKLUEGEL	REVISED -
	DRAWN - NREYNOLDS	REVISED -
PLOT SCALE = 20,0000' / in.	CHECKED - POBRIEN	REVISED -
PLOT DATE = 2/8/2022	DATE - 02/04/2022	REVISED -

**STATE OF ILLINOIS
DEPARTMENT OF TRANSPORTATION**

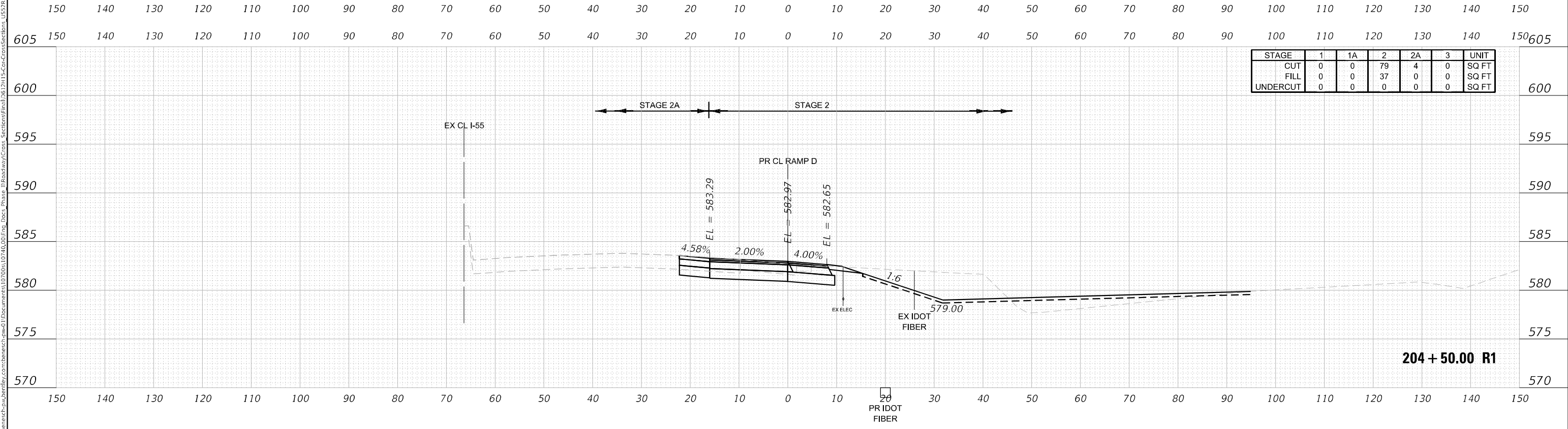
CROSS SECTIONS US 52 & RAMP D			
SCALE: H 1:10-V1:5	SHEET 398	OF 404 SHEETS	STA. 203+50.00 R1 TO STA. 204+00.00 R1

F.A. RTE.	SECTION	COUNTY	TOTAL SHEETS	SHEET NO.
*	2018-075-R	WILL	1510	1504
CONTRACT NO. 62H12				
FAI 55, FAP 338	ILLINOIS	FED. AID PROJECT		

DATE	
BY	
FINAL SURVEY	SURVEYED
NOTE BOOK	PLOTTED
NO.	AREAS CHECKED



DATE	
BY	
ORIGINAL SURVEY	SURVEYED
NOTE BOOK	PLOTTED
NO.	AREAS CHECKED



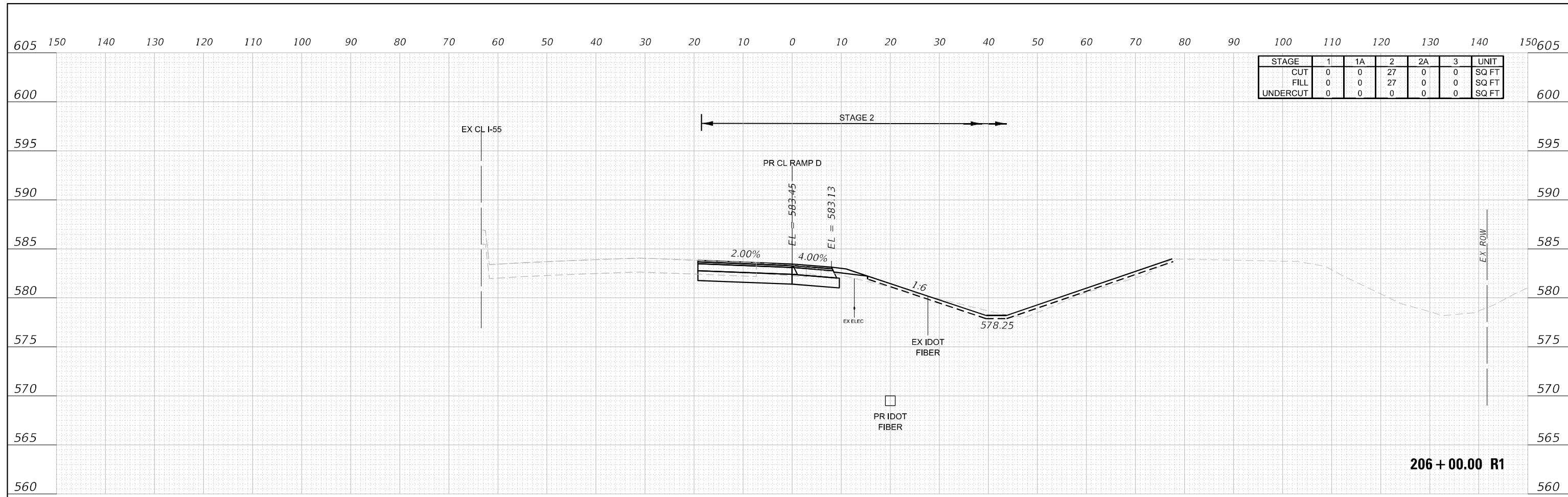
USER NAME	= nreynolds
DESIGNED	- TKLUEGEL
DRAWN	- NREYNOLDS
CHECKED	- POBRIEN
DATE	- 02/04/2022
REVISIONS	
REVISED	-
REVISED	-
REVISED	-
REVISED	-

**STATE OF ILLINOIS
DEPARTMENT OF TRANSPORTATION**

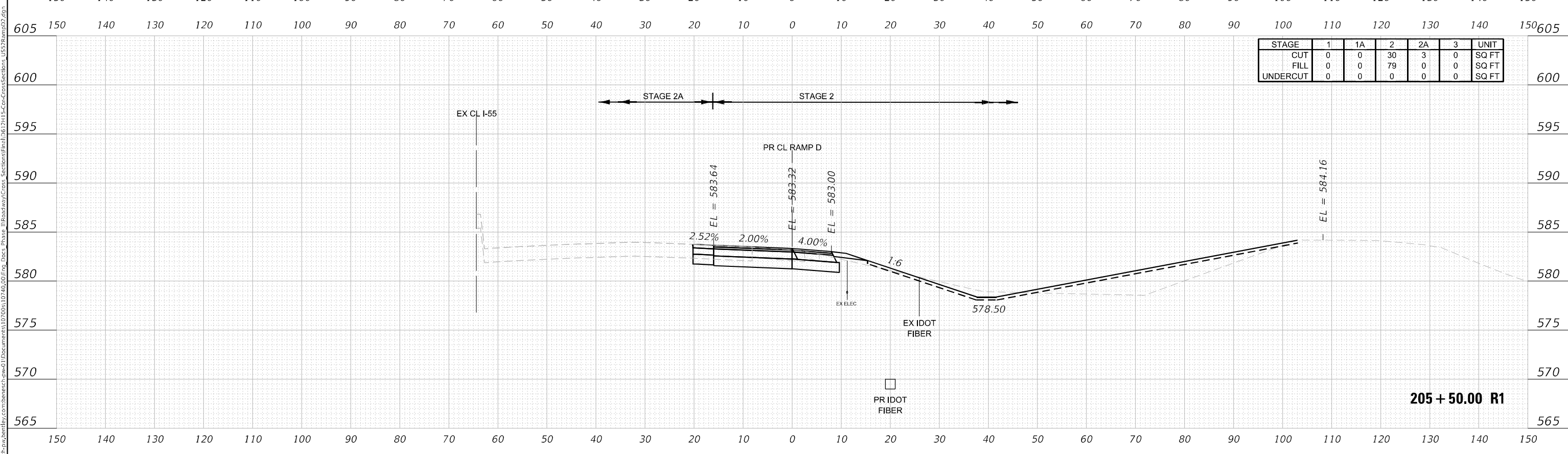
CROSS SECTIONS US 52 & RAMP D			
SCALE: H 1:10; V 1:5	SHEET 399	OF 404 SHEETS	STA. 204+50.00 R1 TO STA. 205+00.00 R1

F.A. RTE.	SECTION	COUNTY	TOTAL SHEETS	SHEET NO.
*	2018-075-R	WILL	1510	1505
				CONTRACT NO. 62H12
FAI 55, FAP 338	ILLINOIS	FED. AID PROJECT		

DATE	
BY	
FINAL SURVEY	SURVEYED
NOTE BOOK	PLOTTED
NO.	TEMPLATE
	AREAS CHECKED



DATE	
BY	
ORIGINAL SURVEY	SURVEYED
NOTE BOOK	PLOTTED
NO.	TEMPLATE
	AREAS CHECKED



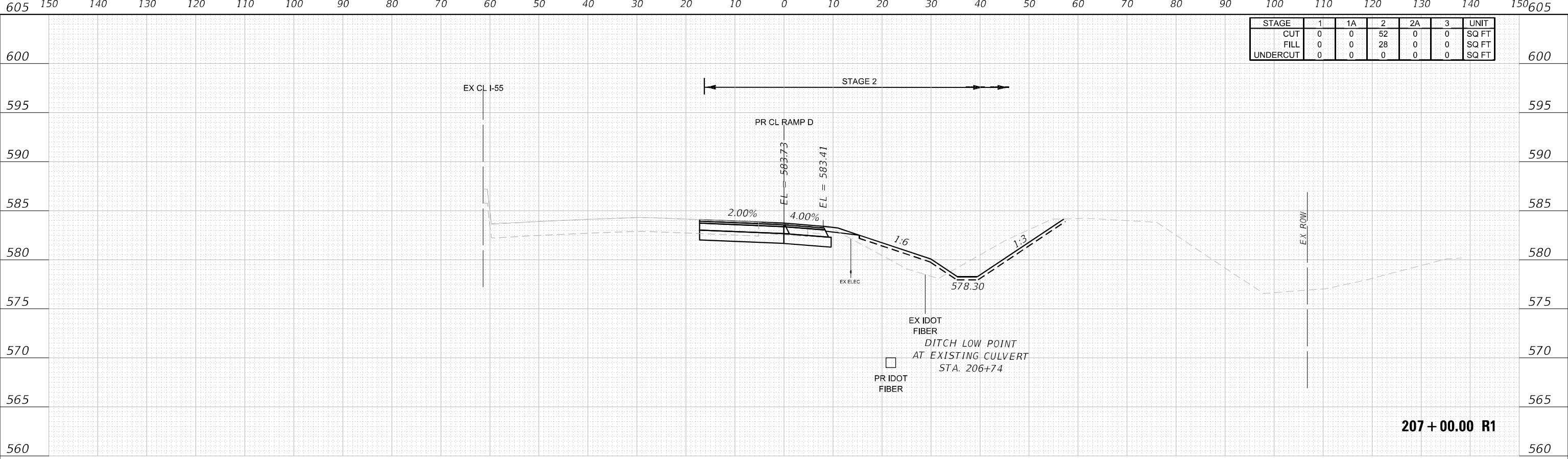
USER NAME = nreynolds	DESIGNED - TKLUEGEL	REVISED -
PLOT SCALE = 20,0000' / in.	DRAWN - NREYNOLDS	REVISED -
PLOT DATE = 2/8/2022	CHECKED - POBRIEN	REVISED -
	DATE - 02/04/2022	REVISED -

**STATE OF ILLINOIS
DEPARTMENT OF TRANSPORTATION**

CROSS SECTIONS US 52 & RAMP D			
SCALE: H 1:10:V1:5	SHEET 400	OF 404 SHEETS	STA. 205+50.00 R1 TO STA. 206+00.00 R1

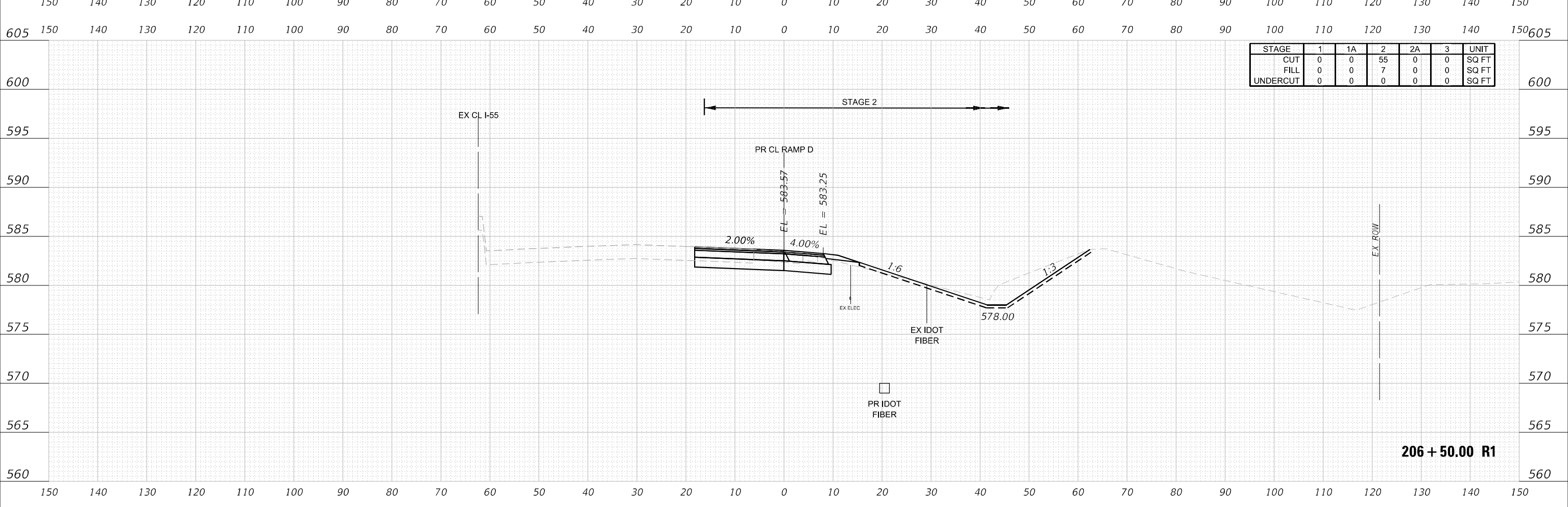
F.A. RTE.	SECTION	COUNTY	TOTAL SHEETS	SHEET NO.
* FAI 55, FAP 338	2018-075-R	WILL	1510	1506
ILLINOIS FED. AID PROJECT			CONTRACT NO. 62H12	

FINAL SURVEY NO.	SURVEYED	DATE
NOTE BOOK	PLOTTED	
AREAS CHECKED	TEMPLATE	
	AREAS CHECKED	



207+00.00 R1

ORIGINAL SURVEY NO.	SURVEYED	DATE
NOTE BOOK	PLOTTED	
AREAS CHECKED	TEMPLATE	
	AREAS CHECKED	



206+50.00 R1



USER NAME = nreynolds	DESIGNED - TKLUEGEL	REVISED -
	DRAWN - NREYNOLDS	REVISED -
PLOT SCALE = 20,0000' / in.	CHECKED - POBRIEN	REVISED -
PLOT DATE = 2/8/2022	DATE - 02/04/2022	REVISED -

STATE OF ILLINOIS
DEPARTMENT OF TRANSPORTATION

CROSS SECTIONS
US 52 & RAMP D

SCALE: H 1:10; V 1:5 SHEET 401 OF 404 SHEETS STA. 206+50.00 R1 TO STA. 207+00.00 R1

F.A. RTE.	SECTION	COUNTY	TOTAL SHEETS	SHEET NO.
*	2018-075-R	WILL	1510	1507
			CONTRACT NO. 62H12	
FAI 55, FAP 338		ILLINOIS FED. AID PROJECT		

