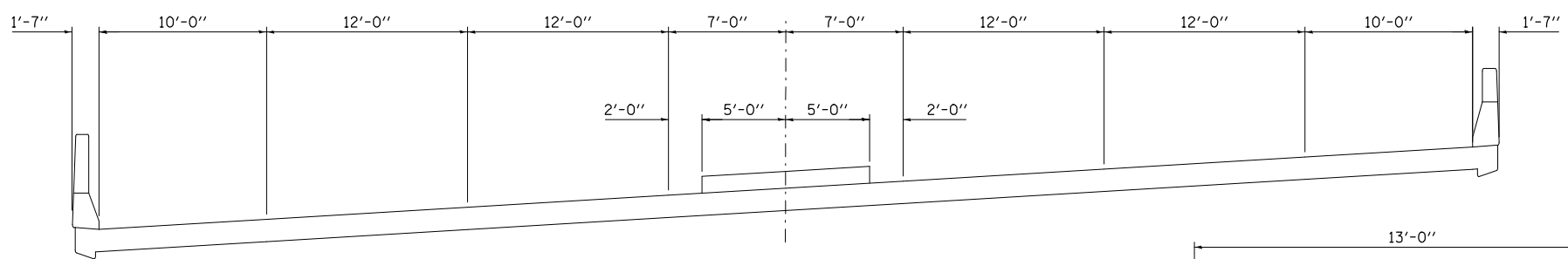
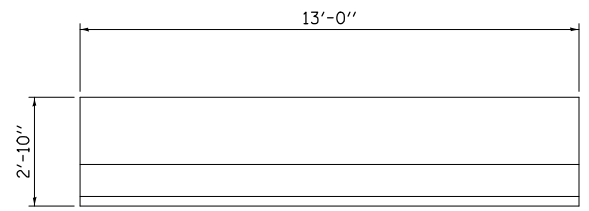


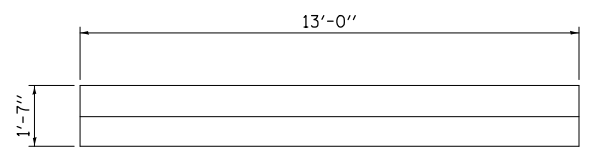
PLAN VIEW



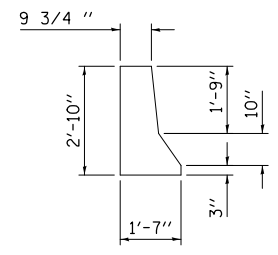
TYPICAL SECTION



ELEVATION VIEW



PLAN VIEW

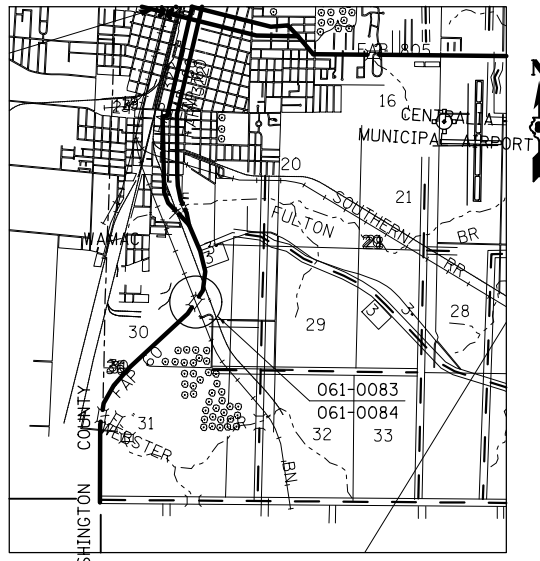


SIDE VIEW

WING WALL DETAIL

061-0083 NB		
ITEM	UNIT	TOTAL
CONCRETE SEALER	SQ FT	17,709

061-0084 SB		
ITEM	UNIT	TOTAL
CONCRETE SEALER	SQ FT	17,709



STRUCTURE NUMBER 061-0083 & 061-0084

FILE NAME =	USER NAME = muehlfeldac	DESIGNED - ACM	REVISED -
et:\pw\work\p\dot\muehlfeldac\d8288263\876f49-shr-plan.dgn		DRAWN - ACM	REVISED -
	PLOT SCALE = 100.0000' / in.	CHECKED -	REVISED -
	PLOT DATE = 3/8/2012	DATE -	REVISED -

**STATE OF ILLINOIS
DEPARTMENT OF TRANSPORTATION**

BRIDGE LAYOUT SHEETS

SCALE: NONE SHEET 22 OF 25 SHEETS STA. TO STA.

F.A. RTE.	SECTION	COUNTY	TOTAL SHEETS	SHEET NO.
	DIST 8 BR. DECK 2012-2	MARION	29	22

CONTRACT NO. 76F49