

STATE OF ILLINOIS  
DEPARTMENT OF TRANSPORTATION  
DIVISION OF HIGHWAYS

**PROPOSED  
HIGHWAY PLANS**

VARIOUS ROUTES  
SECTION DIST 8 BRIDGE DECK 2012-2  
PROJECT  
BRIDGE DECK SEALING  
MARION COUNTY

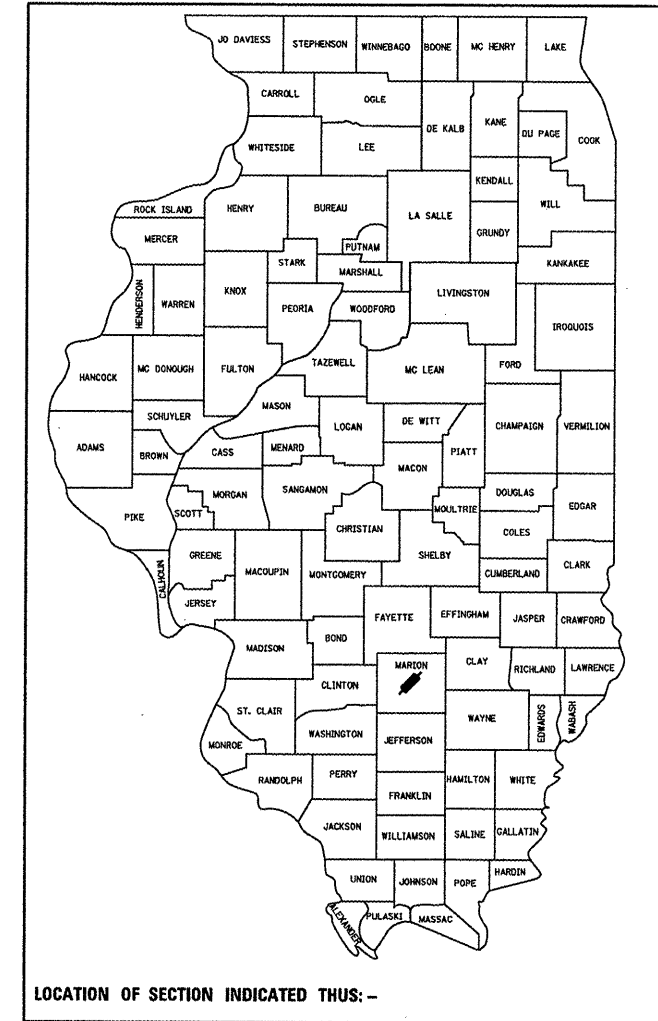
C-98-043-12

FOR INDEX OF SHEETS, SEE SHEET NO. 2

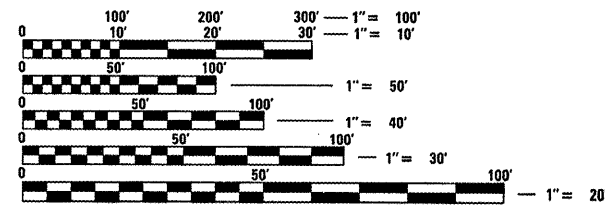
Project	DIST 8 BR. DECK 2012-2	MARION	29	1
	ILLINOIS	CONTRACT NO. 76F49		

• VARIOUS ROUTES

D-98-038-12



SEE SHEET 2 FOR LOCATION MAP



FULL SIZE PLANS HAVE BEEN PREPARED USING STANDARD ENGINEERING SCALES. REDUCED SIZED PLANS WILL NOT CONFORM TO STANDARD SCALES. IN MAKING MEASUREMENTS ON REDUCED PLANS, THE ABOVE SCALES MAY BE USED.

J.U.L.I.E.  
JOINT UTILITY LOCATION INFORMATION FOR EXCAVATION  
1-800-892-0123  
OR 811

PROJECT ENGINEER: PATTI LeBEAU (618) 346-3179  
PROJECT MANAGER: REBECCA THARP (618) 346-3323

GROSS LENGTH = 5390 FT. = 1.02 MILE  
NET LENGTH = 5390 FT. = 1.02 MILE

CONTRACT NO. 76F49

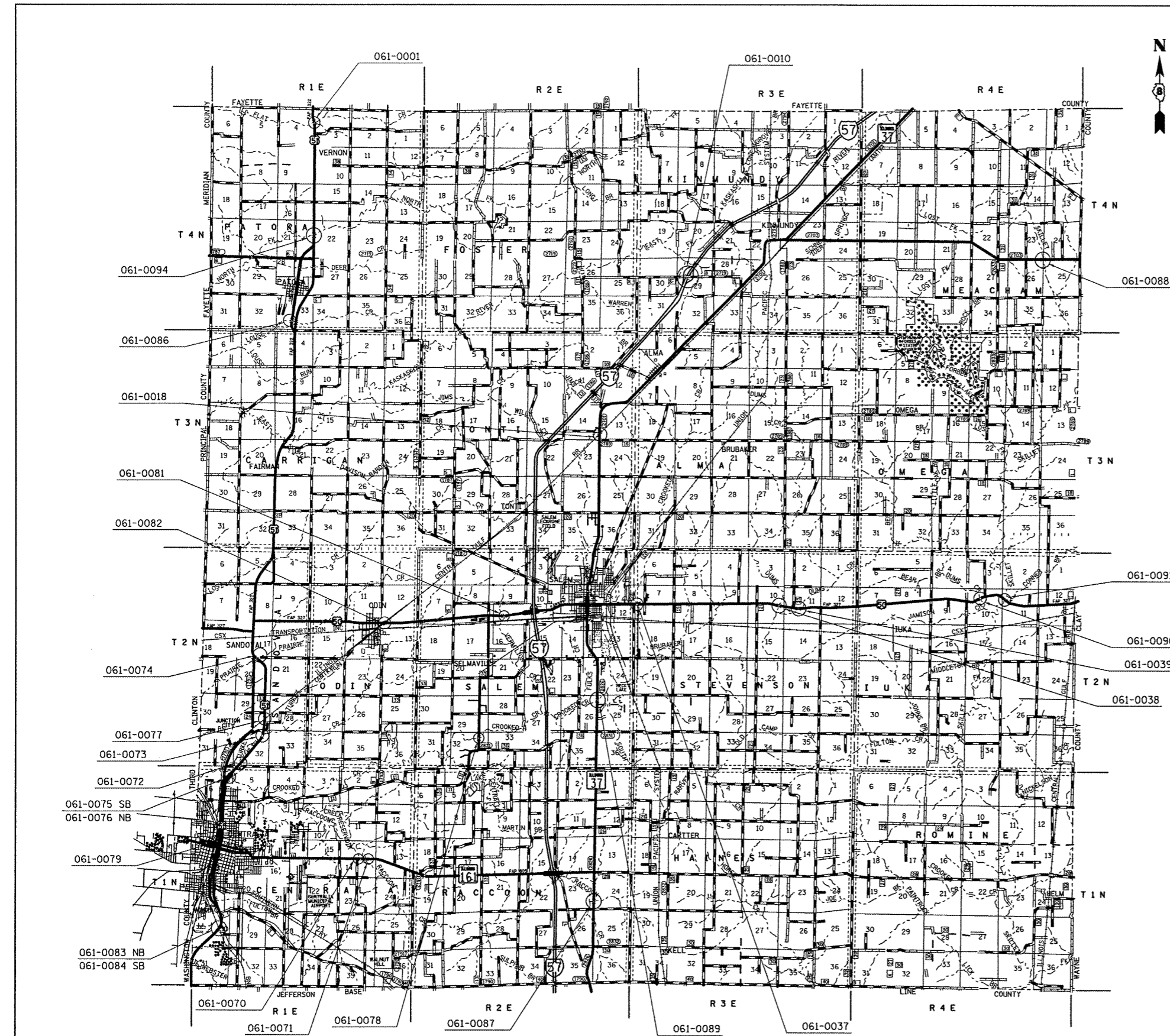
STATE OF ILLINOIS  
DEPARTMENT OF TRANSPORTATION  
DIVISION OF HIGHWAYS

SUBMITTED March 28 2012  
Jim [Signature]  
DEPUTY DIRECTOR OF HIGHWAYS, REGION 5 ENGINEER

May 25 2012  
John D. Bouamelli R.E.  
acting ENGINEER OF DESIGN AND ENVIRONMENT

May 25 2012  
William R. Frey Jr.  
acting DIRECTOR OF HIGHWAYS, CHIEF ENGINEER

PRINTED BY THE AUTHORITY  
OF THE STATE OF ILLINOIS



STRUCTURE LOCATION			
STRUCTURE NUMBER	FACILITY CARRIED	FEATURE CROSSED	LOCATION
061-0001	US 51	FLAT CREEK	0.4 MI S FAYETTE CO LINE
061-0010	KINOKA RD FAS 2719	I-57	KINMUNDY INTERCHANGE
061-0018	IL 37	IC RR	5.25 MI N SALEM
061-0037	US 50	CROOKED CREEK	1/4 MI E SALEM
061-0038	US 50	DUMS CREEK WEST	4 MI E SALEM
061-0039	US 50	DUMS CREEK EAST	4.5 MI E SALEM
061-0070	IL 161	RACCOON CREEK OVERFLOW	2.75 MI E CENTRALIA
061-0071	IL 161	RACCOON CREEK	3 MI E CENTRALIA
061-0072	US 51	SOUTH TURKEY CREEK	N CENTRAL CITY
061-0073	US 51	NORTH TURKEY CREEK	E OF JUNCTION CITY
061-0074	US 51	PRAIRIE CREEK	S EDGE SANDOVAL
061-0075	US 51 SB	CROOKED CREEK	N OF CENTRAL CITY
061-0076	US 51 NB	CROOKED CREEK	N OF CENTRAL CITY
061-0077	US 51	IC RR	E JUNCTION CITY
061-0078	SELMAVILLE RD FAS 791	CROOKED CREEK	3.5 MI S US 50
061-0079	IL 161	ICG/BN RR & ST 6800	MCCORD ST CENTRALIA
061-0081	US 50	VERMILLION CREEK	1/4 MI E SELMAVILLE RD
061-0082	US 50	IC RR	ODIN
061-0083	US 51 NB	BN RR	1 MI S CENTRALIA
061-0084	US 51 SB	BN RR	1 MI S CENTRALIA
061-0086	US 51	LOUSE CREEK	1/2 MI S PATOKA
061-0087	IL 37	RACCOON CREEK MIDDLE	1 MI S IL 161
061-0088	KINLOU RD FAS 2703	SKILLET FORK	1 MI W CLAY CO LINE
061-0089	IL 37	CROOKED CREEK	1.5 MI S SALEM
061-0090	US 50	DUMS CREEK	3 MI W CLAY CO LINE
061-0091	US 50	SKILLET FORK	2 MI W CLAY CO LINE
061-0094	US 51	N FORK KASKASKIA RIVER	1.5 MI S VERNON

INDEX OF SHEETS

- 1 COVER SHEET
- 2 LOCATION MAP, INDEX OF SHEETS,
- 3 SUMMARY OF QUANTITIES, HIGHWAY STANDARDS, GENERAL NOTES & COMMITMENTS
- 4 SCHEDULES
- 5- 29 BRIDGE LAYOUT SHEETS

FILE NAME =	USER NAME = muehlfdco	DESIGNED - ACM	REVISED -	<b>STATE OF ILLINOIS DEPARTMENT OF TRANSPORTATION</b>	<b>LOCATION MAP INDEX OF SHEETS</b>	F.A. RTE.	SECTION	COUNTY	TOTAL SHEETS	SHEET NO.			
c:\pwork\pvidot\muehlfdco\d8288263\876f49-sht-index-loc.dgn	876f49-sht-index-loc.dgn	DRAWN - ACM	REVISED -			SCALE: NONE	SHEET 1	OF 1 SHEETS	STA. TO STA.	DIST 8 BR. DECK 2012-2	MARION	29	2
PLOT SCALE = 100.0000' / 1"		CHECKED -	REVISED -							CONTRACT NO. 76F49			
PLOT DATE = 3/8/2012		DATE -	REVISED -							ILLINOIS FED. AID PROJECT			

CODE NO.	ITEM	UNIT	TOTAL QUANTITY	CONSTRUCTION CODE	
				100% STATE	100% STATE
				BRIDGE 0014 RURAL	BRIDGE 0014 URBAN
58700300	CONCRETE SEALER	SQ FT	317228	194250	122978
67100100	MOBILIZATION	L SUM	1	0.5	0.5
70100310	TRAFFIC CONTROL AND PROTECTION, STANDARD 701421	L SUM	1	0.33	0.67
70100450	TRAFFIC CONTROL AND PROTECTION, STANDARD 701201	L SUM	1	0.95	0.05
70102630	TRAFFIC CONTROL AND PROTECTION, STANDARD 701601	L SUM	1		1
70102635	TRAFFIC CONTROL AND PROTECTION, STANDARD 701701	L SUM	1		1

GENERAL NOTES

THE CONTRACTOR AND THE ENGINEER SHALL BE AWARE THAT NO SURVEY WAS PERFORMED FOR THIS PROJECT. THE TOPOGRAPHY SHOWN IN THE PLANS WAS CREATED USING MICROFILM AND FIELD MEASUREMENTS. BOTH SHALL BE ASSUMED TO BE APPROXIMATE. THE CONTRACTOR SHALL VERIFY DIMENSIONS AND CONDITIONS IN THE FIELD PRIOR TO CONSTRUCTION AND ORDERING OF MATERIALS.

NO OVERNIGHT CLOSURES WILL BE PERMITTED.

EXISTING PAVEMENT MARKING SHALL BE TEMPORARILY COVERED PRIOR TO APPLICATION OF THE DECK SURFACE TREATMENT, TO PREVENT THE MATERIAL FROM BEING APPLIED TO THE MARKINGS. THE TEMPORARY COVERING SHALL BE REMOVED AFTER APPLICATION OF THE DECK SURFACE TREATMENT AND PRIOR TO OPENING TO TRAFFIC. COST IS INCLUDED WITH THE DECK SURFACE TREATMENT SPECIFIED, INCLUDING RAISED REFLECTIVE PAVEMENT MARKERS AND REFLECTORS.

ALL TURF AREAS DISTURBED BY THE CONTRACTOR SHALL BE SEEDED WITH THE APPROPRIATE EROSION CONTROL AS DIRECTED BY THE ENGINEER AT THE EXPENSE OF THE CONTRACTOR.

COMMITMENTS

NONE

HIGHWAY STANDARDS

- 000001-05 STANDARD SYMBOLS, ABBREVIATIONS AND PATTERNS
- 701201-04 LANE CLOSURE, 2L, 2W, DAY ONLY FOR SPEEDS >= 45 MPH
- 701421-04 LANE CLOSURE, MULTILANE, DAY OPERATIONS ONLY, FOR SPEEDS >= 45 MPH TO 55 MPH
- 701601-07 URBAN LANE CLOSURE NONTRAVERSABLE MEDIAN MULTILANE, 1W OR 2W WITH
- 701701-08 URBAN LANE CLOSURE, MULTILANE INTERSECTION
- 701901-01 TRAFFIC CONTROL DEVICES

\* VARIOUS ROUTES

FILE NAME =	USER NAME = muehlfeidec	DESIGNED - ACM	REVISED -	<b>STATE OF ILLINOIS DEPARTMENT OF TRANSPORTATION</b>	<b>SUMMARY OF QUANTITIES; HIGHWAY STANDARDS GENERAL NOTES; COMMITMENTS</b>	F.A. RTE.	SECTION	COUNTY	TOTAL SHEETS	SHEET NO.	
c:\pwork\pwork\muehlfeidec\d0288263\876749-shit-500-GN.dgn	DRAWN - ACM	REVISED -									
PLOT SCALE = 100.0000' / 1"	CHECKED -	REVISED -									
PLOT DATE = 3/8/2012	DATE -	REVISED -									
						SCALE: NONE	SHEET 1 OF 1 SHEETS	STA.	TO STA.		
						ILLINOIS FED. AID PROJECT					

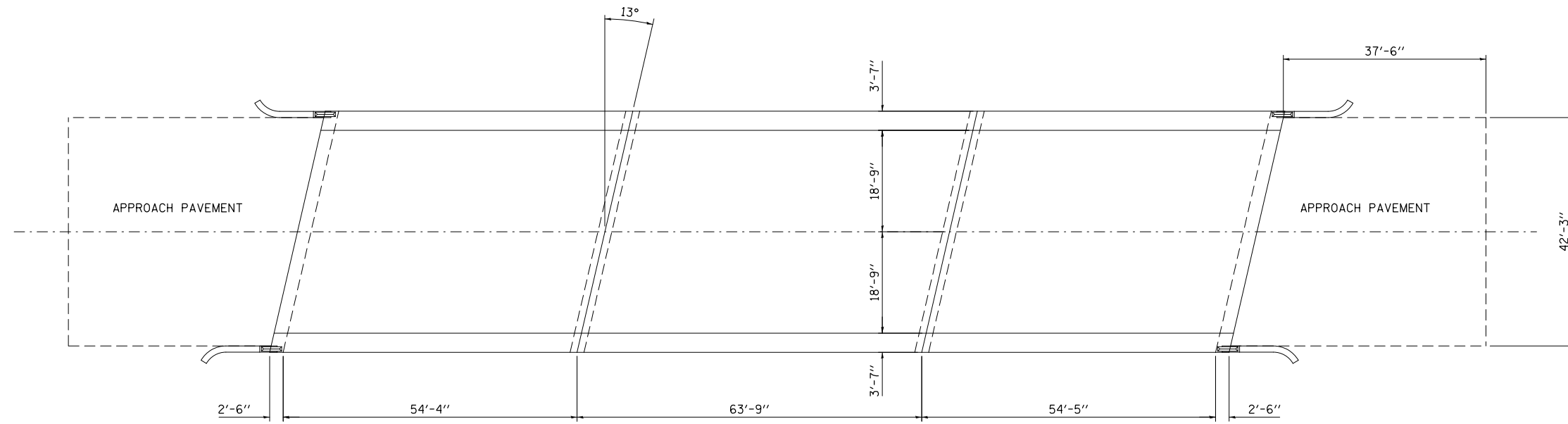
LOCATION AND TRAFFIC DATA										
STRUCTURE NUMBER	FACILITY CARRIED	FEATURE CROSSED	LOCATION	LATITUDE	LONGITUDE	NET LENGTH (FT.)	TRAFFIC DATA			
							YEAR	ADT	SU %	MU%
061-0001	US 51	FLAT CREEK	0.4 MI S FAYETTE CO LINE	38.8186	-89.0874	142.0	2009	2950	5.9	9.3
061-0010	KINOKA RD FAS 2719	I-57	KINMUNDY INTERCHANGE	38.7588	-88.8933	267.5	2007	1200	8.3	4.2
061-0018	IL 37	IC RR	5.25 MI N SALEM	38.6961	-88.9400	214.3	2009	2600	2.7	1.6
061-0037	US 50	CROOKED CREEK	1/4 MI E SALEM	38.6280	-88.9204	104.0	2009	5200	3.4	8.7
061-0038	US 50	DUMS CREEK WEST	4 MI E SALEM	38.6274	-88.8486	113.0	2009	4550	2.7	9.9
061-0039	US 50	DUMS CREEK EAST	4.5 MI E SALEM	38.6265	-88.8392	113.0	2009	3900	2.7	12.2
061-0070	IL 161	RACCOON CREEK OVERFLOW	2.75 MI E CENTRALIA	38.5250	-89.0594	147.0	2009	6700	3.7	2.2
061-0071	IL 161	RACCOON CREEK	3 MI E CENTRALIA	38.5250	-89.0581	181.3	2009	6700	3.7	2.2
061-0072	US 51	SOUTH TURKEY CREEK	N CENTRAL CITY	38.5632	-89.1191	220.2	2008	5500	3.2	6.4
061-0073	US 51	NORTH TURKEY CREEK	E OF JUNCTION CITY	38.5739	-89.1093	252.0	2008	5500	3.2	6.4
061-0074	US 51	PRAIRIE CREEK	S EDGE SANDOVAL	38.6050	-89.1133	110.5	2009	4350	2.9	4
061-0075	US 51 SB	CROOKED CREEK	N OF CENTRAL CITY	38.5564	-89.1266	309.8	2008	5500	3.2	6.4
061-0076	US 51 NB	CROOKED CREEK	N OF CENTRAL CITY	38.5563	-89.1268	309.8	2008	5500	3.2	6.4
061-0077	US 51	IC RR	E JUNCTION CITY	38.5809	-89.1084	212.3	2008	5500	3.2	6.4
061-0078	SELMVILLE RD FAS 791	CROOKED CREEK	3.5 MI S US 50	38.5736	-89.9999	164.0	2007	2700	2.6	0.7
061-0079	IL 161	ICG/BN RR & ST 6800	MCCORD ST CENTRALIA	38.5308	-89.1372	1008.6	2008	9900	2.8	2
061-0081	US 50	VERMILLION CREEK	1/4 MI E SELMAVILLE RD	38.6225	-88.9884	72.0	2009	10400	2.9	7.2
061-0082	US 50	IC RR	ODIN	38.6195	-89.0479	327.3	2009	7400	3	9.5
061-0083	US 51 NB	BN RR	1 MI S CENTRALIA	38.4969	-89.1309	251.0	2008	6400	5.1	5.1
061-0084	US 51 SB	BN RR	1 MI S CENTRALIA	38.4967	-89.1310	251.0	2008	6400	5.1	5.1
061-0086	US 51	LOUSE CREEK	1/2 MI S PATOKA	38.7409	-89.0976	73.8	2007	450	1.6	2.2
061-0087	IL 37	RACCOON CREEK MIDDLE	1 MI S IL 161	38.5090	-88.9410	61.3	2009	2650	2.6	0.8
061-0088	KINLOU RD FAS 2703	SKILLET CREEK	1 MI W CLAY CO LINE	38.7667	-88.7149	69.7	2007	600	11.7	1.7
061-0089	IL 37	CROOKED CREEK	1.5 MI S SALEM	38.5899	-88.9401	161.1	2009	4700	2.7	1.9
061-0090	US 50	DUMS CREEK	3 MI W CLAY CO LINE	38.6310	-88.7466	155.0	2009	2550	3.8	18.6
061-0091	US 50	SKILLET FORK	2 MI W CLAY CO LINE	38.6312	-88.7346	200.0	2009	2500	3.5	18.6
061-0094	US 51	N FORK KASKASKIA RIVER	1.5 MI S VERNON	38.7739	-89.0866	225.5	2009	2950	5.9	10.7

CONCRETE SEALER SCHEDULE		
STRUCTURE NUMBER	CONCRETE SEALER	CONCRETE SEALER
	RURAL	SEALER URBAN
	SQ FT	SQ FT
061-0001	7205	
061-0010	16940	
061-0018	12435	
061-0037	3773	
061-0038	4076	
061-0039	6483	
061-0070	7321	
061-0071	9035	
061-0072	11559	
061-0073	13117	
061-0074	5835	
061-0075		14878
061-0076		14878
061-0077	11064	
061-0078	10045	
061-0079		51370
061-0081		6434
061-0082	16834	
061-0083		17709
061-0084		17709
061-0086	4556	
061-0087	4832	
061-0088	4151	
061-0089	9796	
061-0090	9834	
061-0091	11992	
061-0094	13367	
TOTAL	194250	122978

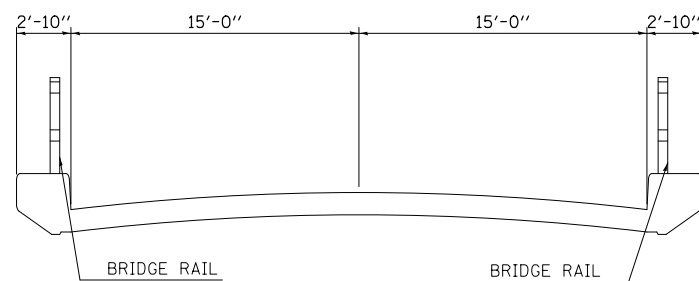
TRAFFIC CONTROL SCHEDULE						
STRUCTURE NUMBER	TRAFFIC CONTROL AND PROTECTION STANDARD 701201	TRAFFIC CONTROL AND PROTECTION STANDARD 701201	TRAFFIC CONTROL AND PROTECTION STANDARD 701421	TRAFFIC CONTROL AND PROTECTION STANDARD 701421	TRAFFIC CONTROL AND PROTECTION STANDARD 701601	TRAFFIC CONTROL AND PROTECTION STANDARD 701701
	RURAL	URBAN	RURAL	URBAN	URBAN	URBAN
	L SUM		L SUM		L SUM	L SUM
061-0001	0.050					
061-0010	0.050					
061-0018	0.050					
061-0037	0.050					
061-0038	0.050					
061-0039	0.050					
061-0070			0.167			
061-0071			0.167			
061-0072	0.050					
061-0073	0.050					
061-0074	0.050					
061-0075				0.167		
061-0076				0.167		
061-0077	0.050					
061-0078	0.050					
061-0079					1	1
061-0081		0.050				
061-0082	0.050					
061-0083				0.167		
061-0084				0.167		
061-0086	0.050					
061-0087	0.050					
061-0088	0.050					
061-0089	0.050					
061-0090	0.050					
061-0091	0.050					
061-0094	0.050					
SUB-TOTAL	0.95	0.05	0.33	0.67	1.00	1.00
TOTAL	1		1		1	1

\* VARIOUS ROUTES

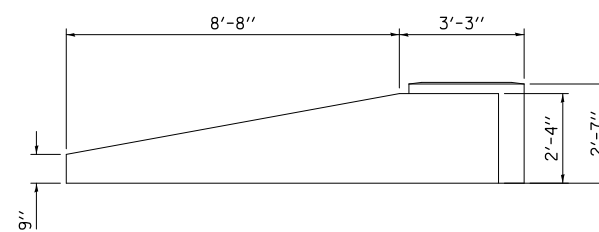
FILE NAME =	USER NAME = muehlfeldae	DESIGNED - ACM	REVISED -	<b>STATE OF ILLINOIS DEPARTMENT OF TRANSPORTATION</b>	<b>SCHEDULES</b>			F.A. RTE.	SECTION	COUNTY	TOTAL SHEETS	SHEET NO.
et:\pw\work\p\dot\muehlfeldae\d8288263\8976f49-shit-Schedules.dgn	DRAWN - ACM	REVISED -						DIST 8 BR. DECK 2012-2	MARION	29	4	
PLOT SCALE = 100.0000' / 1in.	CHECKED -	REVISED -			SCALE: NONE	SHEET 1	OF 1	SHEETS	STA.	TO STA.	CONTRACT NO. 76F49	
PLOT DATE = 3/8/2012	DATE -	REVISED -			ILLINOIS FED. AID PROJECT							



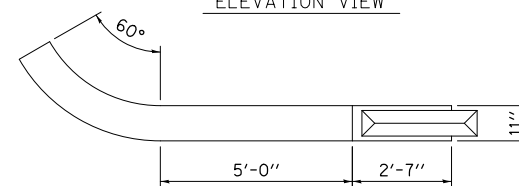
PLAN VIEW



TYPICAL SECTION



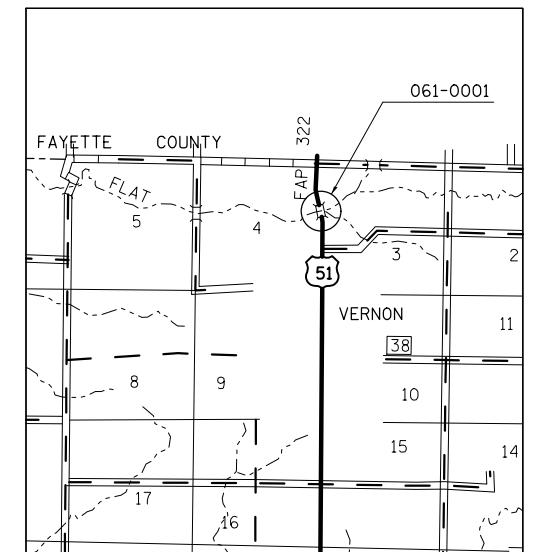
ELEVATION VIEW



PLAN VIEW

END POST DETAIL

ITEM	UNIT	TOTAL
CONCRETE SEALER	SQ FT	7,205



STRUCTURE NUMBER 061-0001

• VARIOUS ROUTES

FILE NAME =	USER NAME = muehlfeldac	DESIGNED - ACM	REVISED -
et:\pw\work\p\dot\muehlfeldac\0288263\0876f49-shr-plan.dgn		DRAWN - ACM	REVISED -
	PLOT SCALE = 100.0000' / 1in.	CHECKED -	REVISED -
	PLOT DATE = 3/8/2012	DATE -	REVISED -

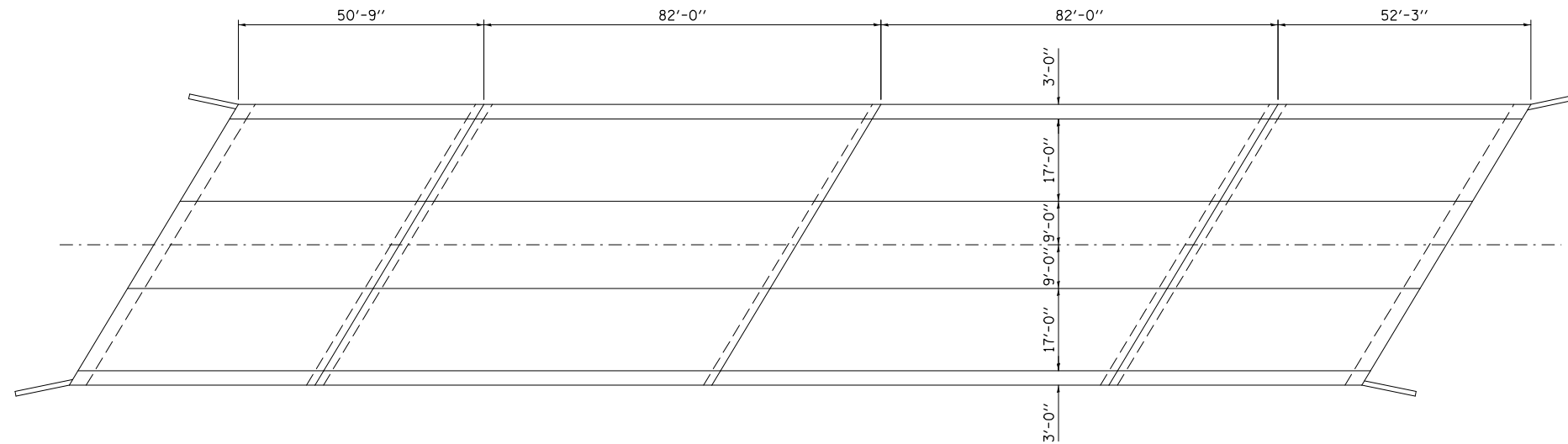
STATE OF ILLINOIS  
DEPARTMENT OF TRANSPORTATION

BRIDGE LAYOUT SHEETS

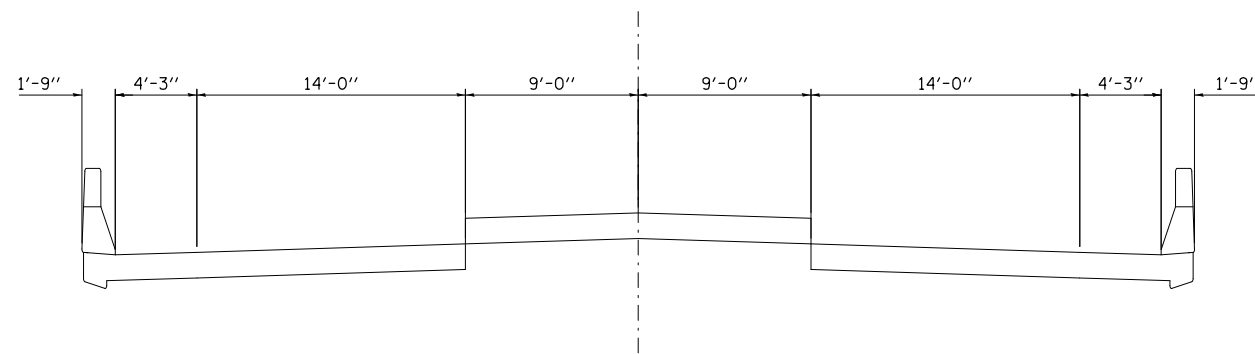
SCALE: NONE SHEET 5 OF 25 SHEETS STA. TO STA.

F.A. RTE.	SECTION	COUNTY	TOTAL SHEETS	SHEET NO.
DIST 8 BR. DECK 2012-2		MARION	29	5
ILLINOIS FED. AID PROJECT			CONTRACT NO. 76F49	

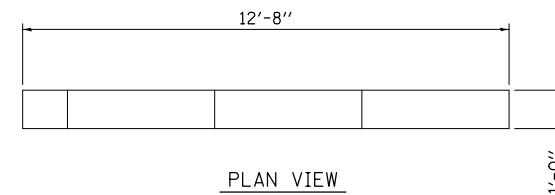
Dist 8 bridge Deck 2012-2



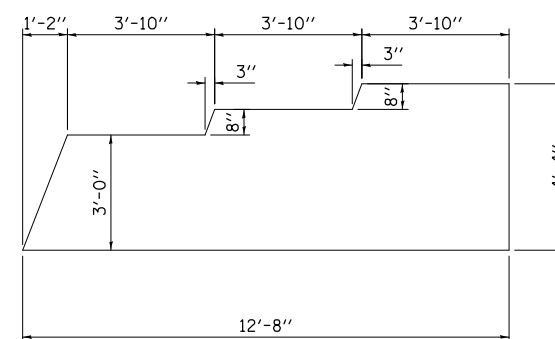
PLAN VIEW



TYPICAL SECTION



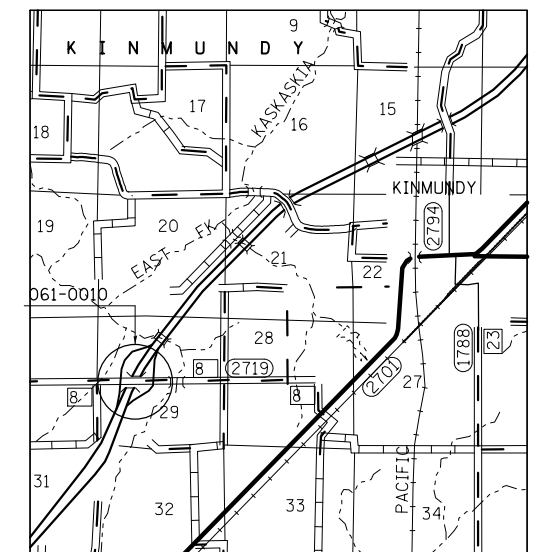
PLAN VIEW



ELEVATION VIEW

WING WALL DETAIL

ITEM	UNIT	TOTAL
CONCRETE SEALER	SQ FT	16,940



STRUCTURE NUMBER 061-0010

• VARIOUS ROUTES

FILE NAME =	USER NAME = muehlfeldac	DESIGNED - ACM	REVISED -
et:\pw\work\p\dot\muehlfeldac\d8288263\876f49-shit-plan.dgn		DRAWN - ACM	REVISED -
	PLOT SCALE = 100.0000' / in.	CHECKED -	REVISED -
	PLOT DATE = 3/8/2012	DATE -	REVISED -

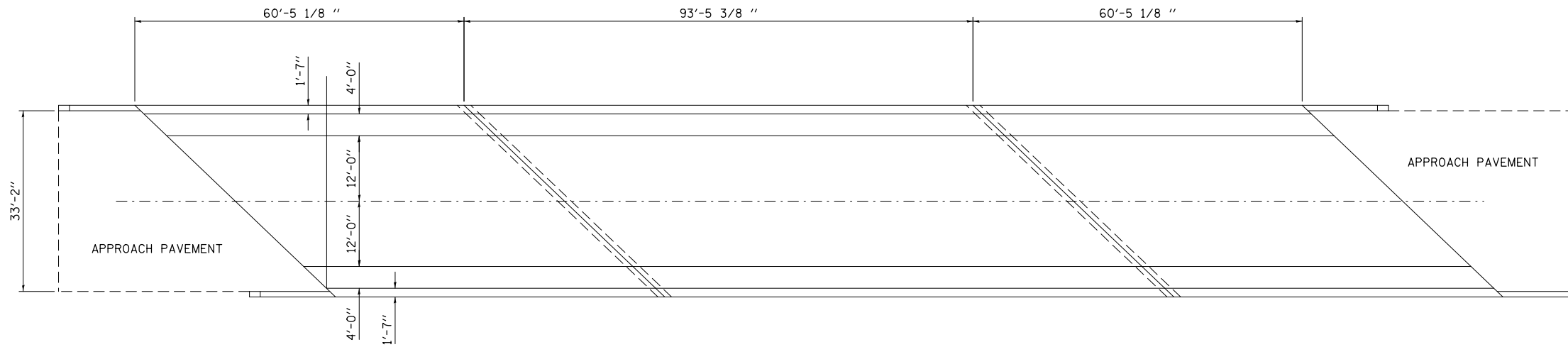
STATE OF ILLINOIS  
DEPARTMENT OF TRANSPORTATION

BRIDGE LAYOUT SHEETS

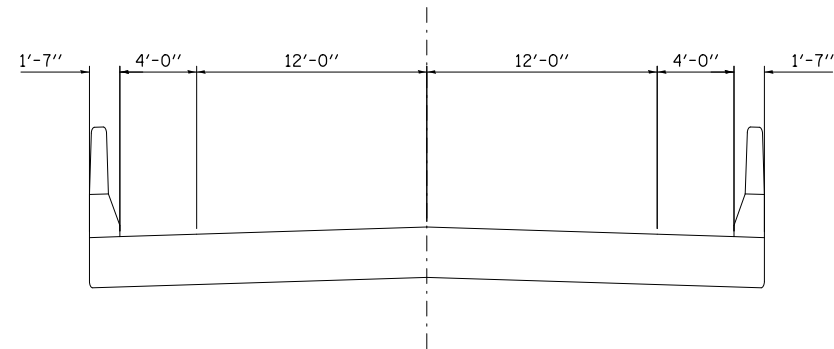
SCALE: NONE SHEET 6 OF 25 SHEETS STA. TO STA.

F.A. RTE.	SECTION	COUNTY	TOTAL SHEETS	SHEET NO.
DIST 8 BR. DECK 2012-2		MARION	29	6
			CONTRACT NO. 76F49	

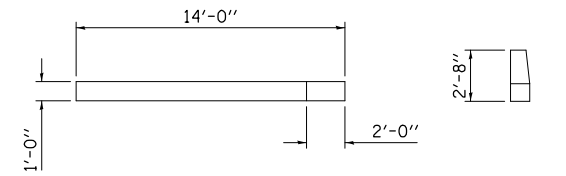
ILLINOIS FED. AID PROJECT Dist 8 bridge Deck 2012-2



PLAN VIEW

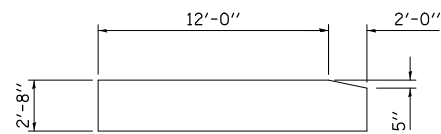


TYPICAL SECTION



PLAN VIEW

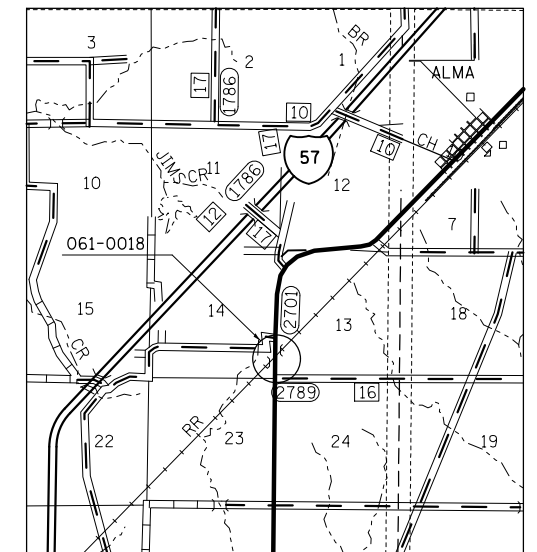
SIDE VIEW



ELEVATION VIEW

WING WALL DETAIL

ITEM	UNIT	TOTAL
CONCRETE SEALER	SQ FT	12,435



STRUCTURE NUMBER 061-0018

VARIOUS ROUTES

FILE NAME =	USER NAME = muehfeldac	DESIGNED - ACM	REVISED -
et:\pw\work\p\dot\muehfeldac\d8288263\876f49-sh-t-plan.dgn		DRAWN - ACM	REVISED -
	PLOT SCALE = 100.0000' / in.	CHECKED -	REVISED -
	PLOT DATE = 3/8/2012	DATE -	REVISED -

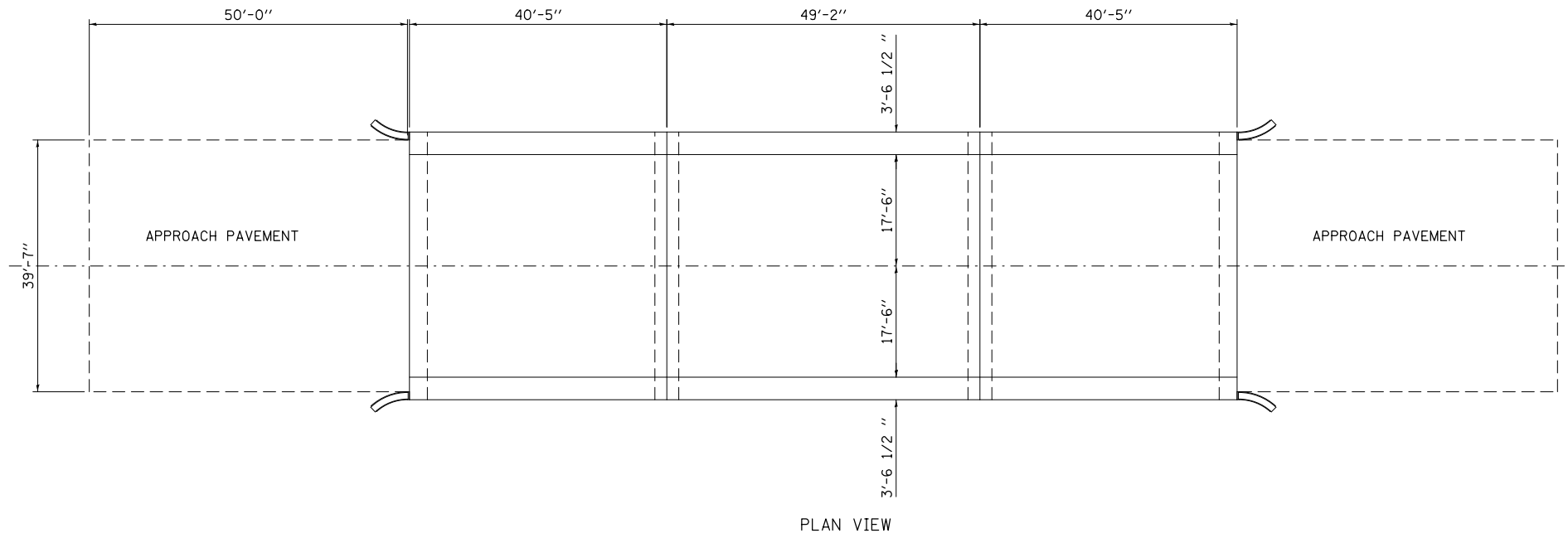
STATE OF ILLINOIS  
DEPARTMENT OF TRANSPORTATION

BRIDGE LAYOUT SHEETS

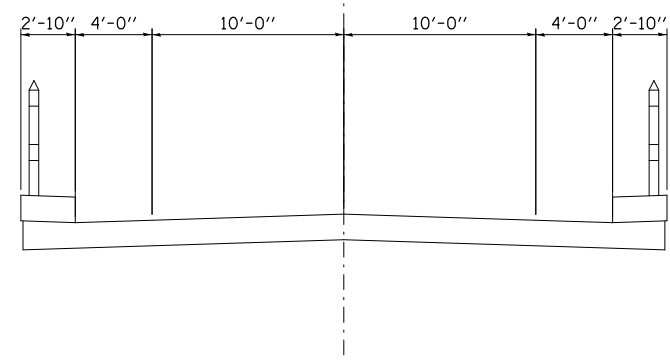
SCALE: NONE SHEET 7 OF 25 SHEETS STA. TO STA.

F.A. RTE.	SECTION	COUNTY	TOTAL SHEETS	SHEET NO.
DIST 8 BR. DECK 2012-2		MARION	29	7
			CONTRACT NO. 76F49	

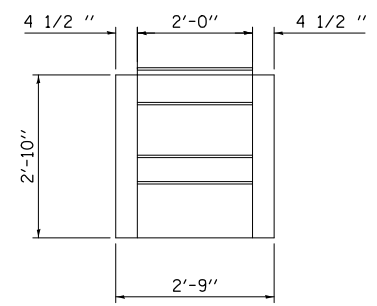
ILLINOIS FED. AID PROJECT  
Dist 8 bridge Deck 2012-2



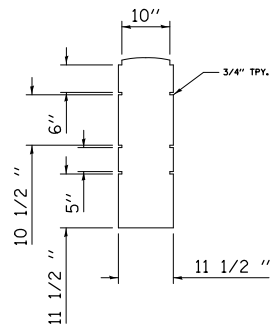
PLAN VIEW



TYPICAL SECTION

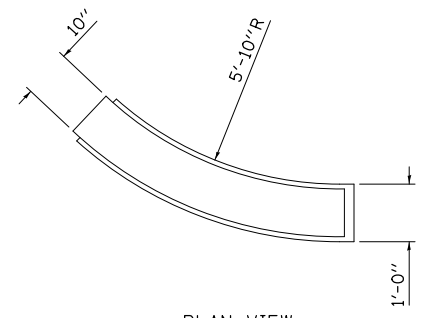


ELEVATION VIEW

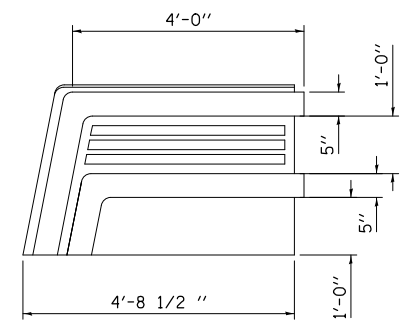


SIDE VIEW

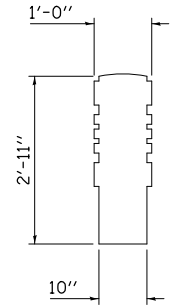
INTERIOR POST DETAIL



PLAN VIEW



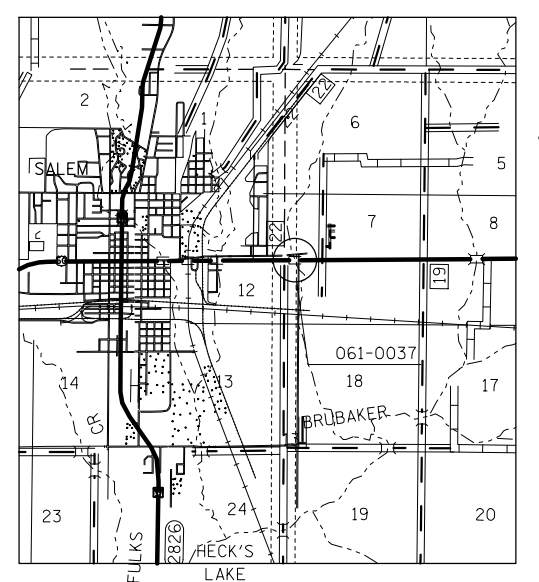
ELEVATION VIEW



SIDE VIEW

END POST DETAIL

ITEM	UNIT	TOTAL
CONCRETE SEALER	SQ FT	3,773



STRUCTURE NUMBER 061-0037

VARIOUS ROUTES

FILE NAME =	USER NAME = muehlfeldac	DESIGNED - ACM	REVISED -
et:\pw\work\p\dot\muehlfeldac\d8288263\8976f49-shr-plan.dgn		DRAWN - ACM	REVISED -
	PLOT SCALE = 100.0000' / 1in.	CHECKED -	REVISED -
	PLOT DATE = 3/8/2012	DATE -	REVISED -

STATE OF ILLINOIS  
DEPARTMENT OF TRANSPORTATION

BRIDGE LAYOUT SHEETS

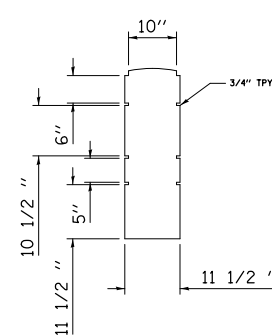
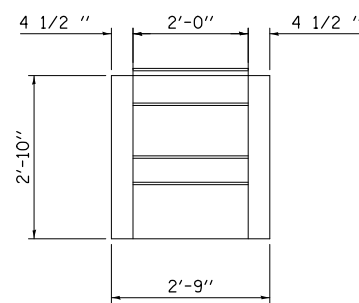
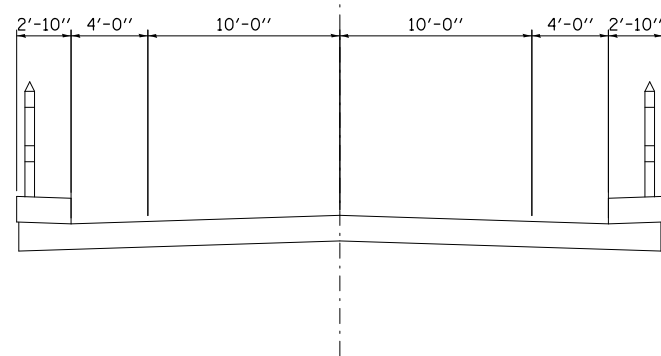
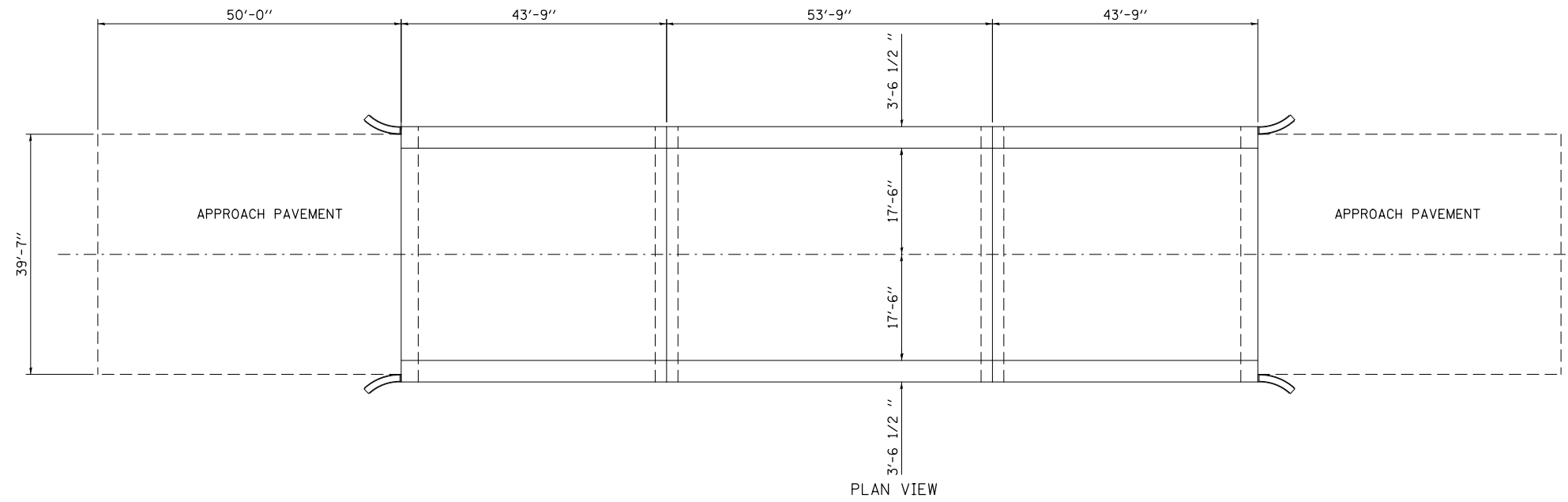
SCALE: NONE SHEET 8 OF 25 SHEETS STA. TO STA.

F.A. RTE.	SECTION	COUNTY	TOTAL SHEETS	SHEET NO.
DIST 8 BR. DECK 2012-2		MARION	29	8

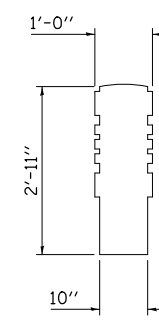
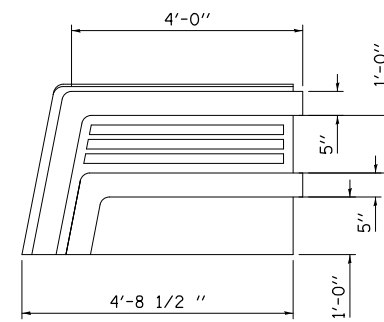
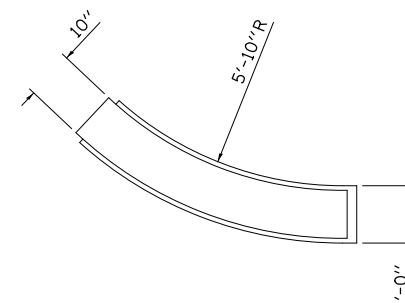
CONTRACT NO. 76F49

ILLINOIS FED. AID PROJECT  
Dist 8 bridge Deck 2012-2



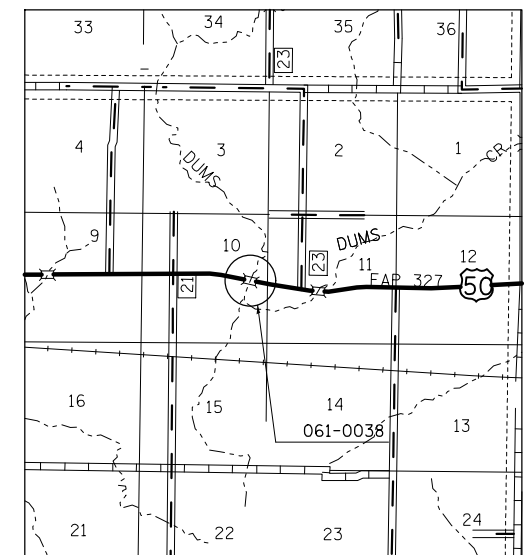


INTERIOR POST DETAIL



END POST DETAIL

ITEM	UNIT	TOTAL
CONCRETE SEALER	SQ FT	4,076



STRUCTURE NUMBER 061-0038

• VARIOUS ROUTES

FILE NAME =	USER NAME = muehfeldac	DESIGNED - ACM	REVISED -
et:\pw\work\p\dot\muehfeldac\d8288263\8976f49-shr-plan.dgn		DRAWN - ACM	REVISED -
	PLOT SCALE = 100.0000' / in.	CHECKED -	REVISED -
	PLOT DATE = 3/8/2012	DATE -	REVISED -

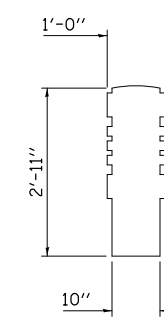
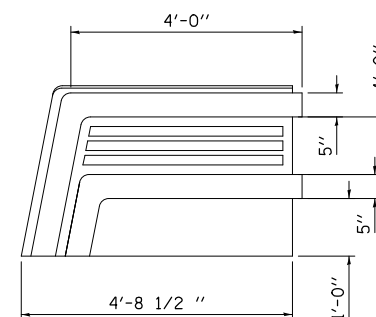
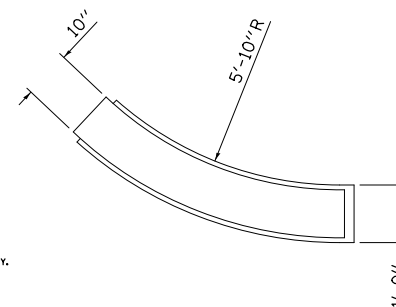
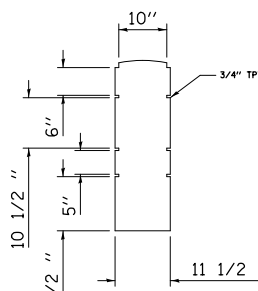
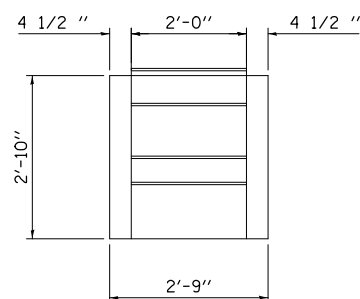
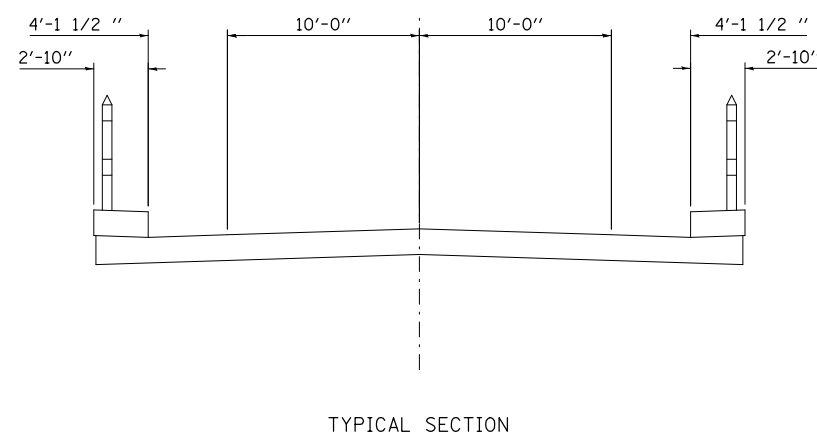
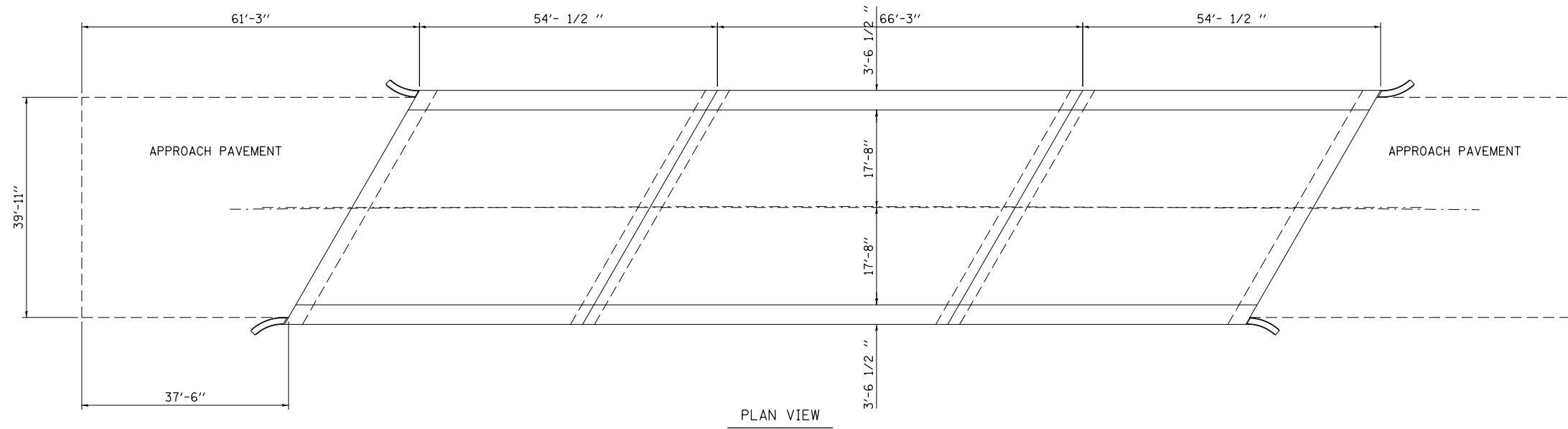
STATE OF ILLINOIS  
DEPARTMENT OF TRANSPORTATION

BRIDGE LAYOUT SHEETS

SCALE: NONE SHEET 9 OF 25 SHEETS STA. TO STA.

F.A. RTE.	SECTION	COUNTY	TOTAL SHEETS	SHEET NO.
DIST 8 BR. DECK 2012-2		MARION	29	9
ILLINOIS FED. AID PROJECT			CONTRACT NO. 76F49	

Dist 8 bridge Deck 2012-2



ELEVATION VIEW

SIDE VIEW

PLAN VIEW

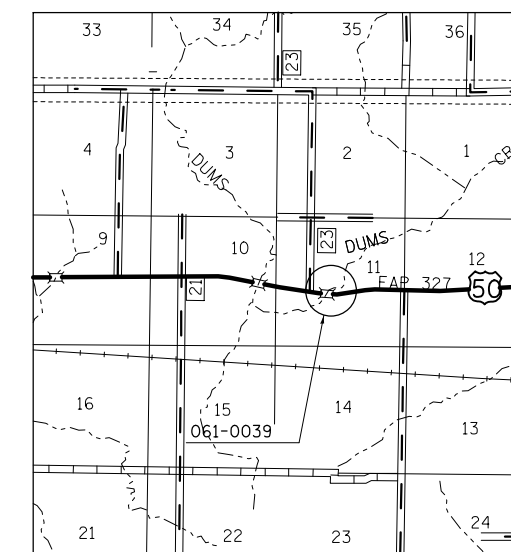
ELEVATION VIEW

SIDE VIEW

INTERIOR POST DETAIL

END POST DETAIL

ITEM	UNIT	TOTAL
CONCRETE SEALER	SQ FT	6,483



STRUCTURE NUMBER 061-0039

• VARIOUS ROUTES

FILE NAME =	USER NAME = muehlfeldac	DESIGNED - ACM	REVISED -
et:\pw\work\p\dot\muehlfeldac\d8288263\8976f49-shr-plan.dgn		DRAWN - ACM	REVISED -
	PLOT SCALE = 100.0000' / in.	CHECKED -	REVISED -
	PLOT DATE = 3/8/2012	DATE -	REVISED -

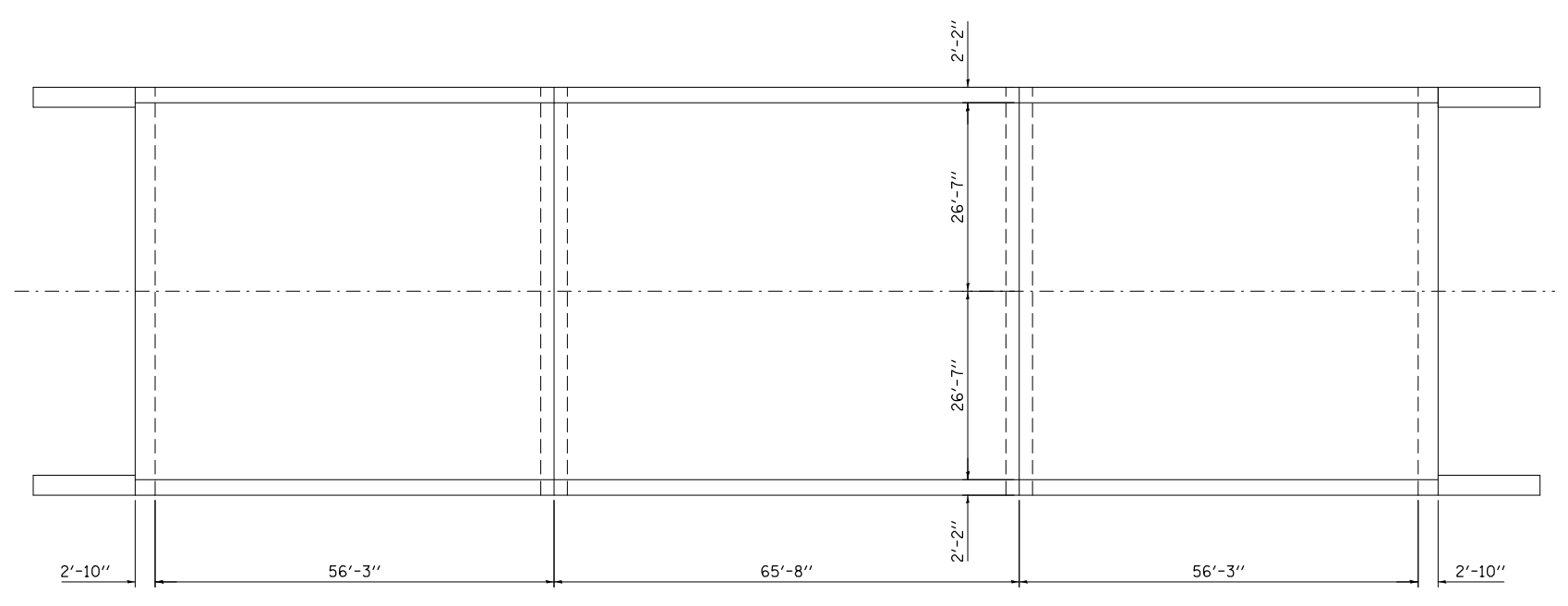
STATE OF ILLINOIS  
DEPARTMENT OF TRANSPORTATION

BRIDGE LAYOUT SHEETS

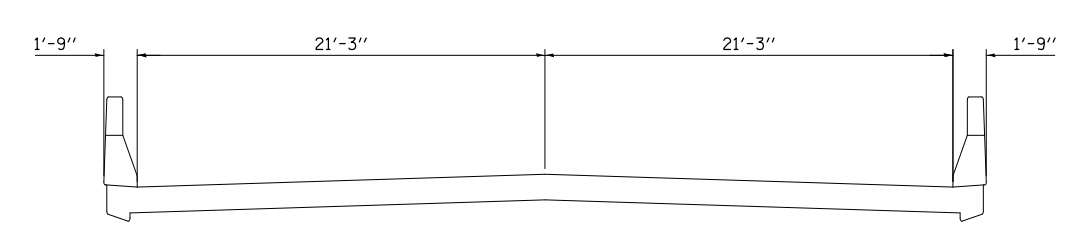
SCALE: NONE SHEET 10 OF 25 SHEETS STA. TO STA.

F.A. RTE.	SECTION	COUNTY	TOTAL SHEETS	SHEET NO.
DIST 8 BR. DECK 2012-2		MARION	29	10
ILLINOIS FED. AID PROJECT			CONTRACT NO. 76F49	

Dist 8 bridge Deck 2012-2




PLAN VIEW



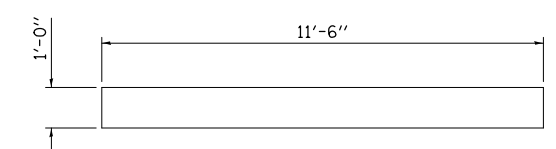
TYPICAL SECTION

TYPICAL SECTION



ELEVATION VIEW

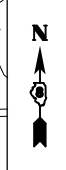
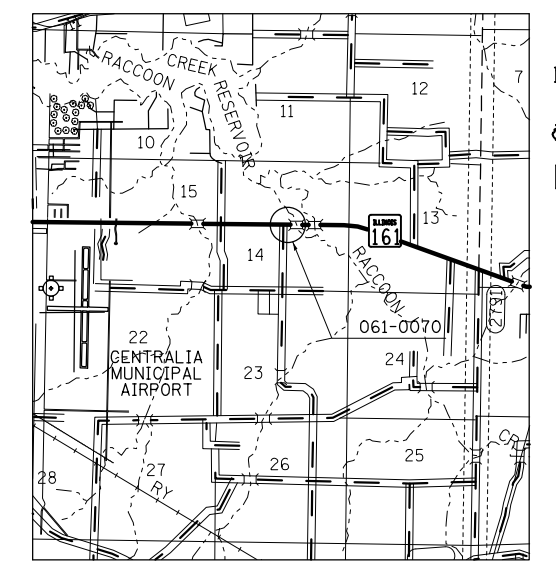
SIDE VIEW



PLAN VIEW

WING WALL DETAIL

ITEM	UNIT	TOTAL
CONCRETE SEALER	SQ FT	7,321



STRUCTURE NUMBER 061-0070

• VARIOUS ROUTES

FILE NAME =	USER NAME = muehlfeldac	DESIGNED - ACM	REVISED -
et:\pw\work\p\dot\muehlfeldac\d8288263\8976f49-shit-plan.dgn		DRAWN - ACM	REVISED -
	PLOT SCALE = 100.0000' / in.	CHECKED -	REVISED -
	PLOT DATE = 3/8/2012	DATE -	REVISED -

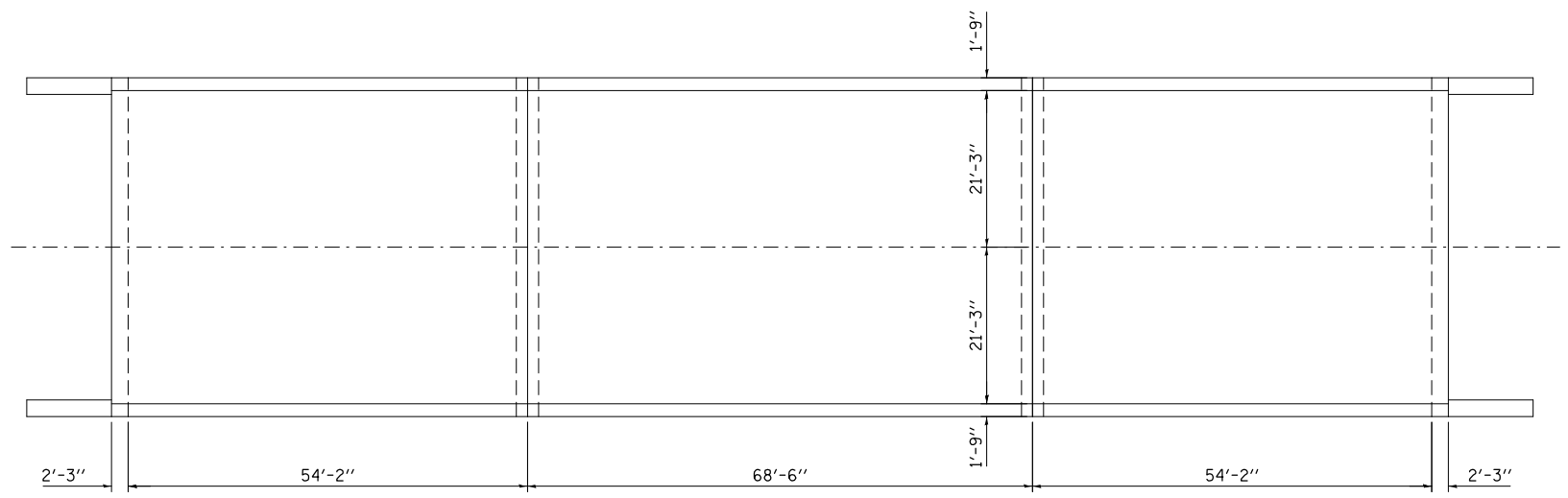
STATE OF ILLINOIS  
DEPARTMENT OF TRANSPORTATION

BRIDGE LAYOUT SHEETS

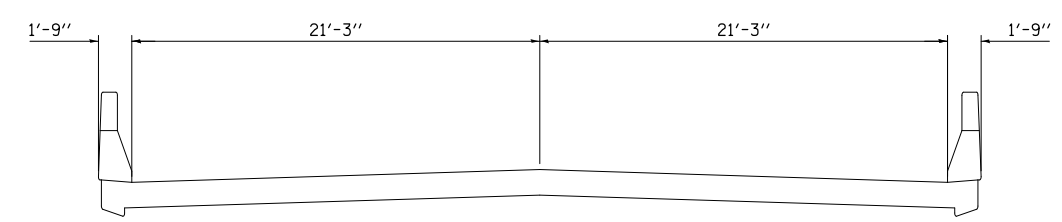
SCALE: NONE SHEET 11 OF 25 SHEETS STA. TO STA.

F.A. RTE.	SECTION	COUNTY	TOTAL SHEETS	SHEET NO.
	DIST 8 BR. DECK 2012-2	MARION	29	11
			CONTRACT NO. 76F49	
ILLINOIS FED. AID PROJECT				


Dist 8 bridge Deck 2012-2



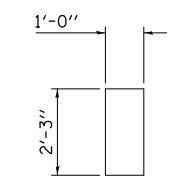
PLAN VIEW



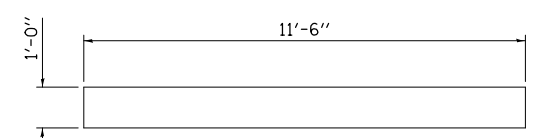
TYPICAL SECTION



ELEVATION VIEW



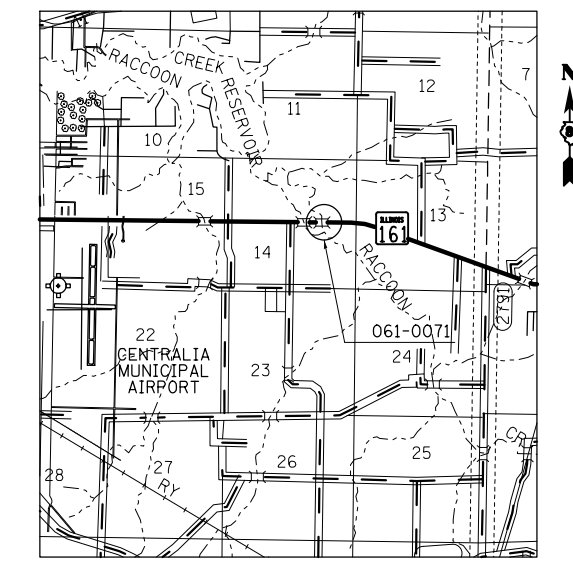
SIDE VIEW



PLAN VIEW

WING WALL DETAIL

ITEM	UNIT	TOTAL
CONCRETE SEALER	SQ FT	9,035



STRUCTURE NUMBER 061-0071

• VARIOUS ROUTES

FILE NAME =	USER NAME = muehlfeldac	DESIGNED - ACM	REVISED -
et:\pw\work\p\dot\muehlfeldac\d8288263\8976f49-shd-plan.dgn		DRAWN - ACM	REVISED -
	PLOT SCALE = 100.0000' / in.	CHECKED -	REVISED -
	PLOT DATE = 3/8/2012	DATE -	REVISED -

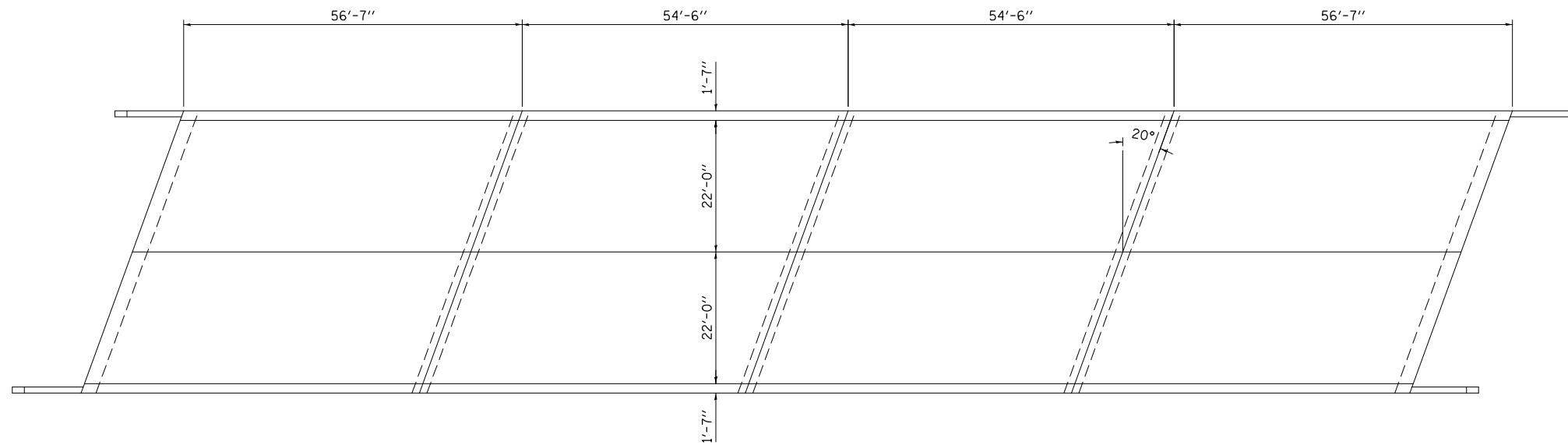
STATE OF ILLINOIS  
DEPARTMENT OF TRANSPORTATION

BRIDGE LAYOUT SHEETS

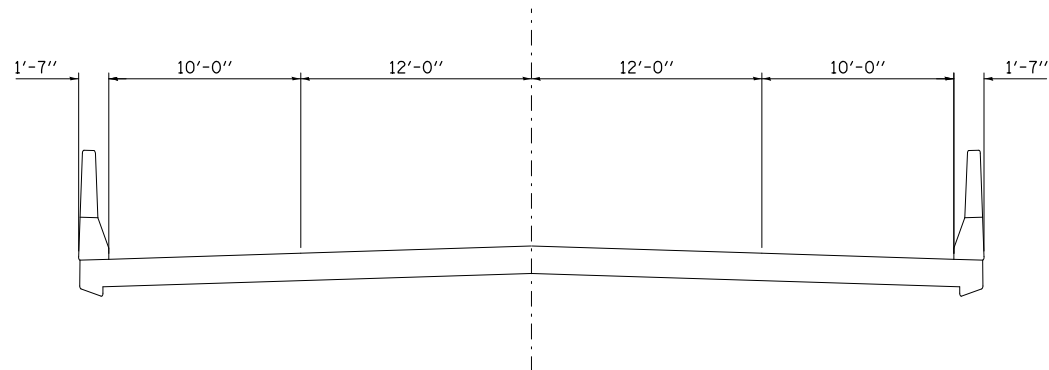
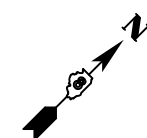
SCALE: NONE SHEET 12 OF 25 SHEETS STA. TO STA.

F.A. RTE.	SECTION	COUNTY	TOTAL SHEETS	SHEET NO.
DIST 8 BR. DECK 2012-2		MARION	29	12
CONTRACT NO. 061-0071			76F49	

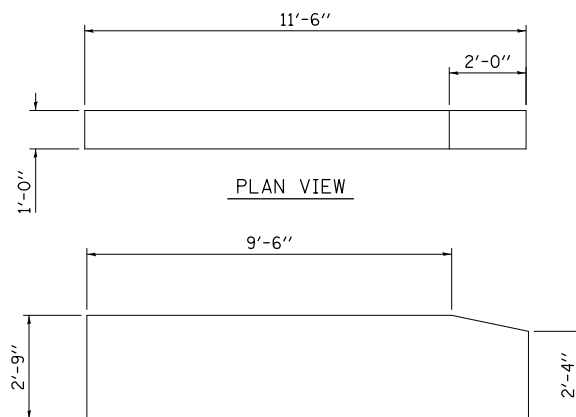
ILLINOIS FED. AID PROJECT  
Dist 8 bridge Deck 2012-2



PLAN VIEW

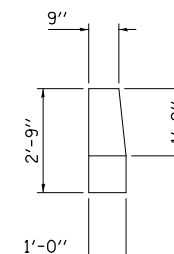


TYPICAL SECTION



PLAN VIEW


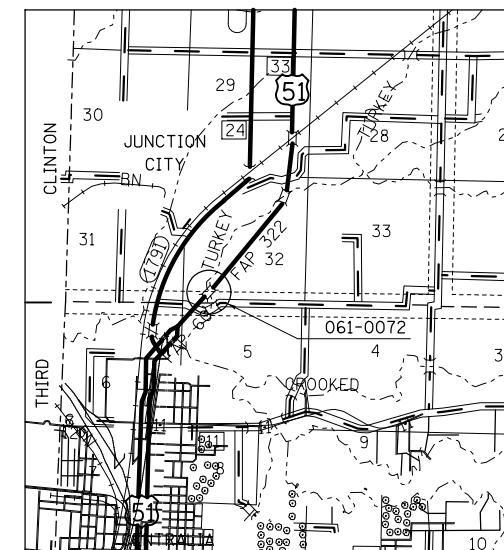
ELEVATION VIEW



SIDE VIEW

WING WALL DETAIL

ITEM	UNIT	TOTAL
CONCRETE SEALER	SQ FT	11,559



STRUCTURE NUMBER 061-0072

VARIOUS ROUTES

FILE NAME =	USER NAME = muehlfeldac	DESIGNED - ACM	REVISED -
et:\pw\work\p\dot\muehlfeldac\d8288263\8976f49-shr-plan.dgn		DRAWN - ACM	REVISED -
	PLOT SCALE = 100.0000' / 1in.	CHECKED -	REVISED -
	PLOT DATE = 3/8/2012	DATE -	REVISED -

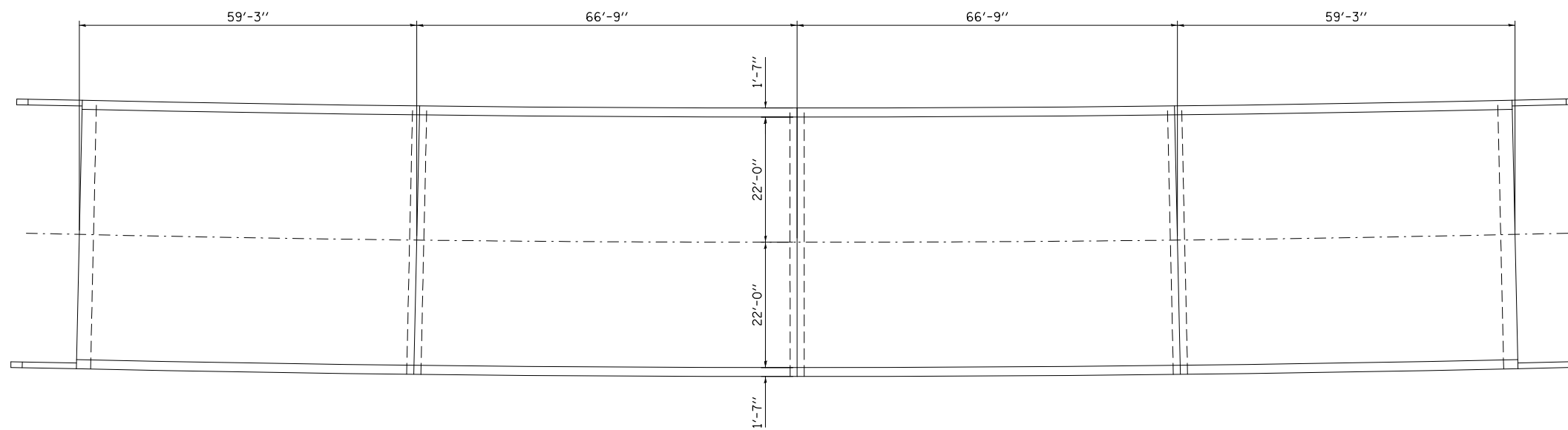

STATE OF ILLINOIS  
DEPARTMENT OF TRANSPORTATION

BRIDGE LAYOUT SHEETS

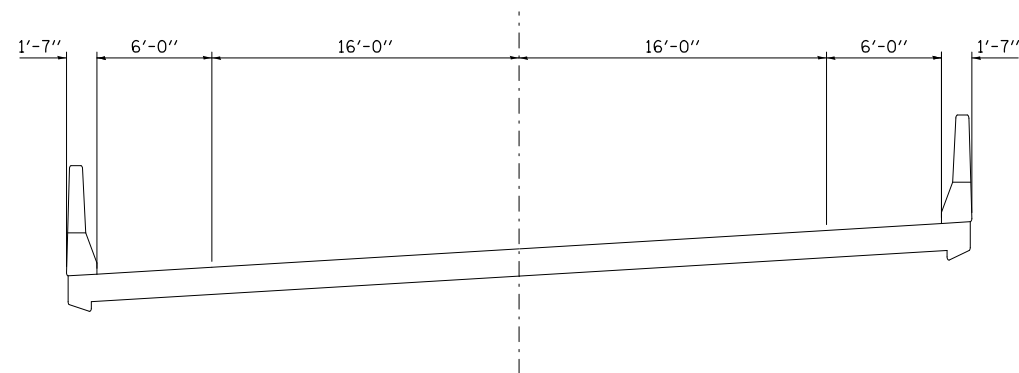
SCALE: NONE SHEET 13 OF 25 SHEETS STA. TO STA.

F.A. RTE.	SECTION	COUNTY	TOTAL SHEETS	SHEET NO.
DIST 8 BR. DECK 2012-2		MARION	29	13
CONTRACT NO. 76F49			ILLINOIS FED. AID PROJECT	

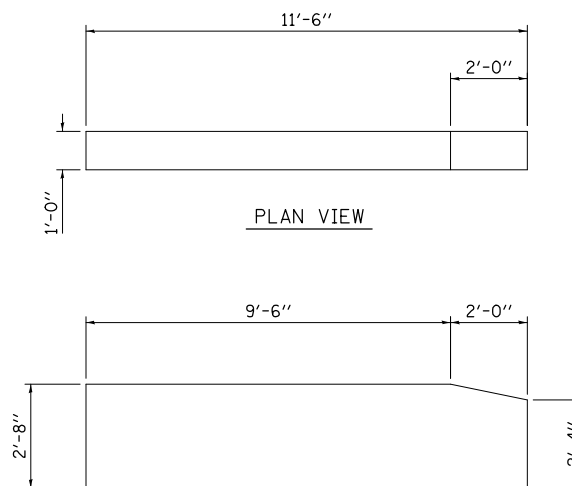
Dist 8 bridge Deck 2012-2



PLAN VIEW

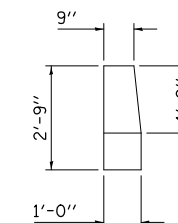


TYPICAL SECTION



PLAN VIEW

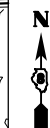
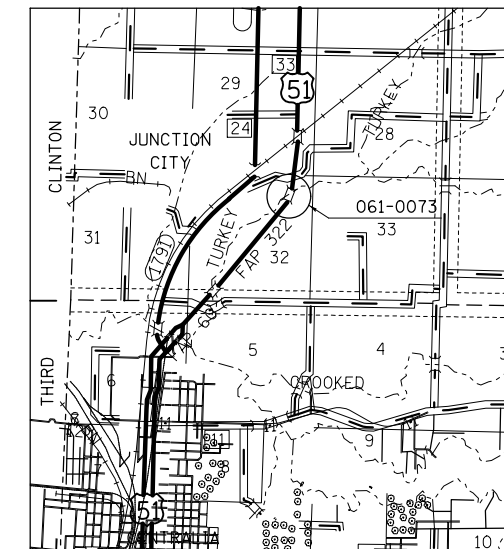
ELEVATION VIEW



SIDE VIEW

WING WALL DETAIL

ITEM	UNIT	TOTAL
CONCRETE SEALER	SQ FT	13,117



STRUCTURE NUMBER 061-0073

• VARIOUS ROUTES

FILE NAME =	USER NAME = muehlfeldac	DESIGNED - ACM	REVISED -
et:\pw\work\p\dot\muehlfeldac\d8288263\876f49-sh-t-plan.dgn		DRAWN - ACM	REVISED -
	PLOT SCALE = 100.0000' / in.	CHECKED -	REVISED -
	PLOT DATE = 3/8/2012	DATE -	REVISED -

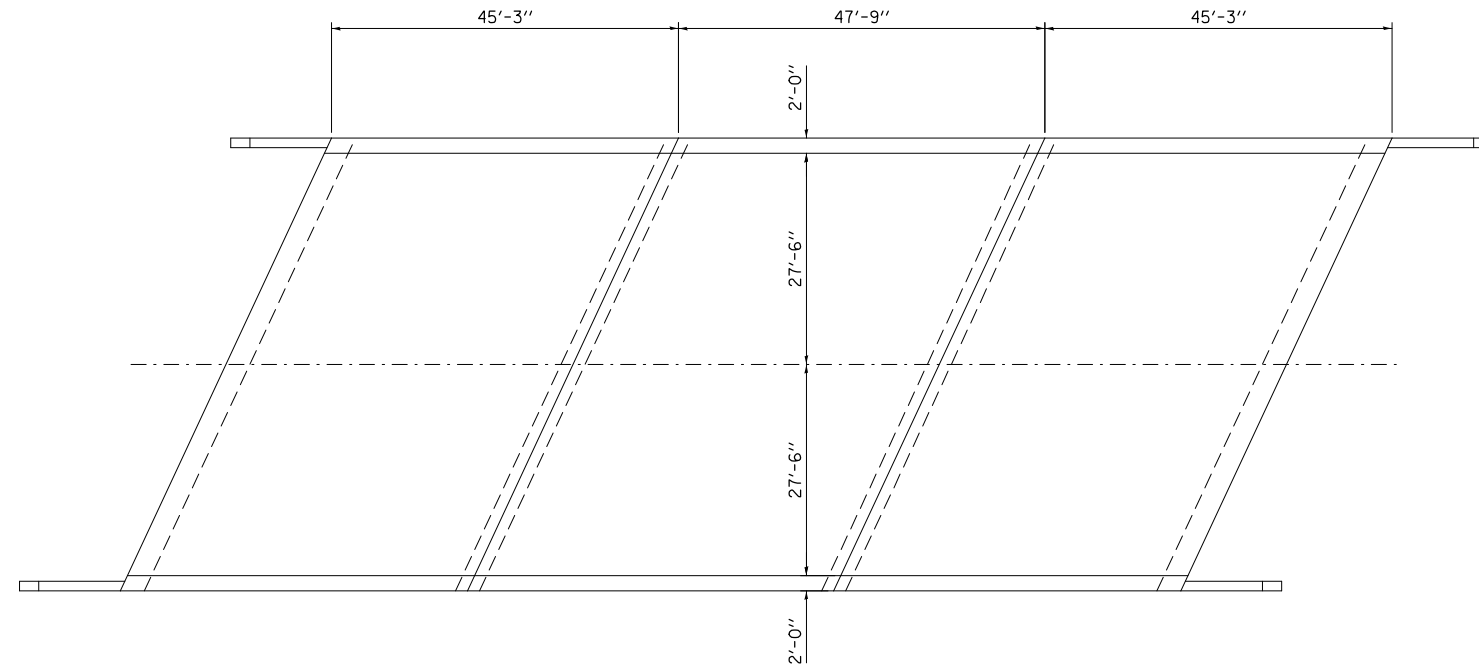
STATE OF ILLINOIS  
DEPARTMENT OF TRANSPORTATION

BRIDGE LAYOUT SHEETS

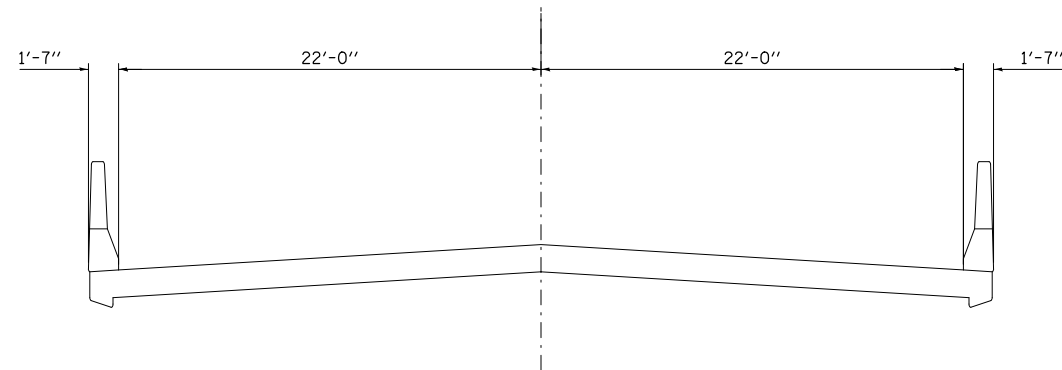
SCALE: NONE SHEET 14 OF 25 SHEETS STA. TO STA.

F.A. RTE.	SECTION	COUNTY	TOTAL SHEETS	SHEET NO.
	DIST 8 BR. DECK 2012-2	MARION	29	14
ILLINOIS FED. AID PROJECT			CONTRACT NO. 76F49	

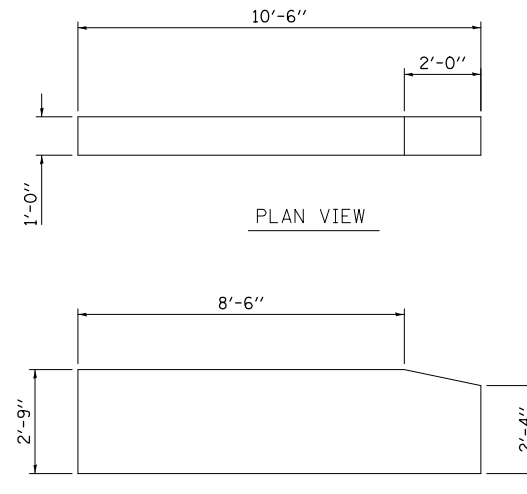
Dist 8 bridge Deck 2012-2



PLAN VIEW

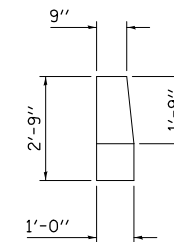


TYPICAL SECTION

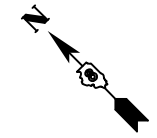


ELEVATION VIEW

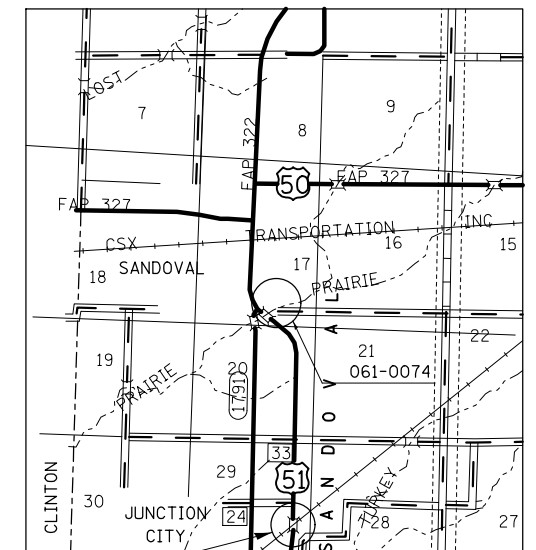
WINGWALL DETAIL



SIDE VIEW



ITEM	UNIT	TOTAL
CONCRETE SEALER	SQ FT	5,835



STRUCTURE NUMBER 061-0074

FILE NAME =	USER NAME = muehlfeldac	DESIGNED - ACM	REVISED -
et:\pw\work\p\dot\muehlfeldac\d0288263\8976f49-shd-plan.dgn		DRAWN - ACM	REVISED -
	PLOT SCALE = 100.0000' / in.	CHECKED -	REVISED -
	PLOT DATE = 3/8/2012	DATE -	REVISED -

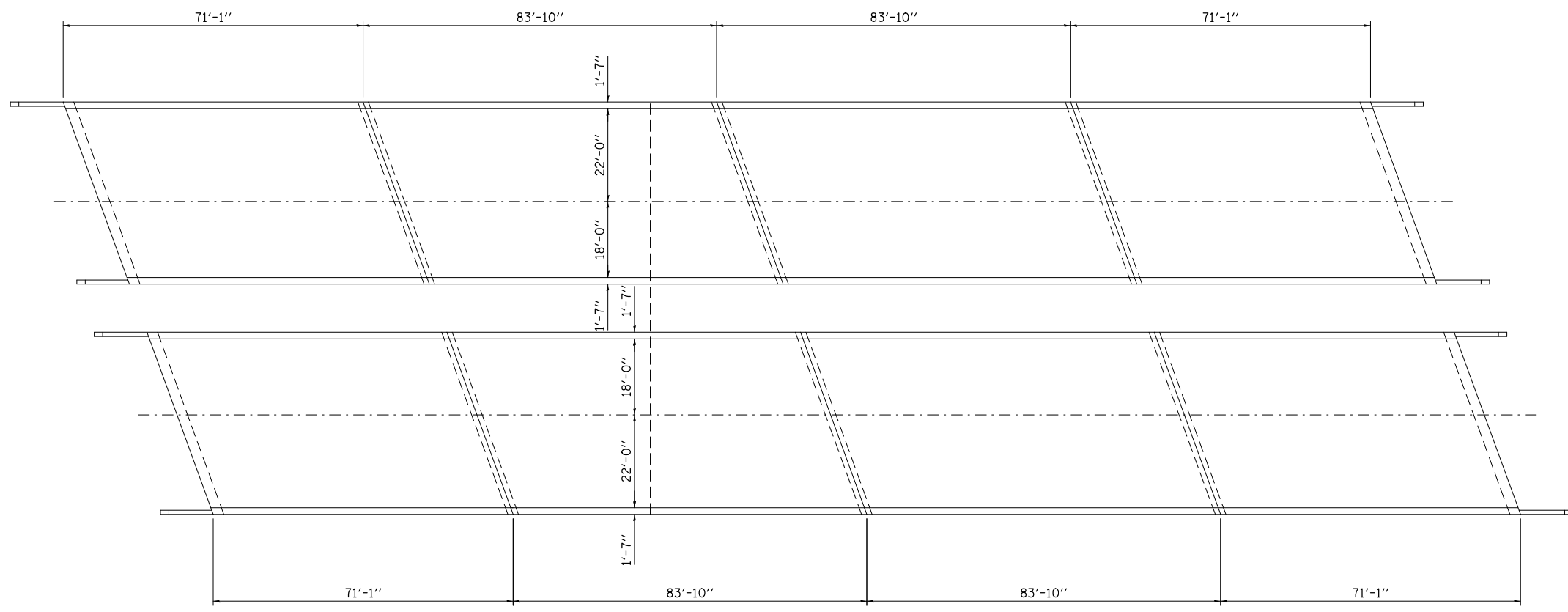
STATE OF ILLINOIS  
DEPARTMENT OF TRANSPORTATION

BRIDGE LAYOUT SHEETS

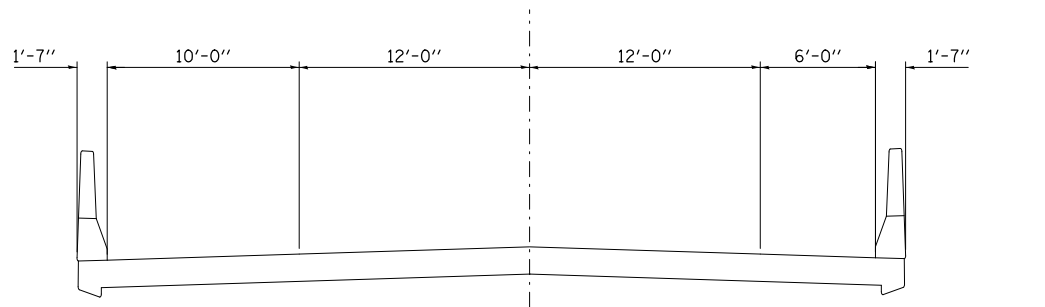
SCALE: NONE SHEET 15 OF 25 SHEETS STA. TO STA.

F.A. RTE.	SECTION	COUNTY	TOTAL SHEETS	SHEET NO.
DIST 8 BR. DECK 2012-2		MARION	29	15
CONTRACT NO. 76F49				

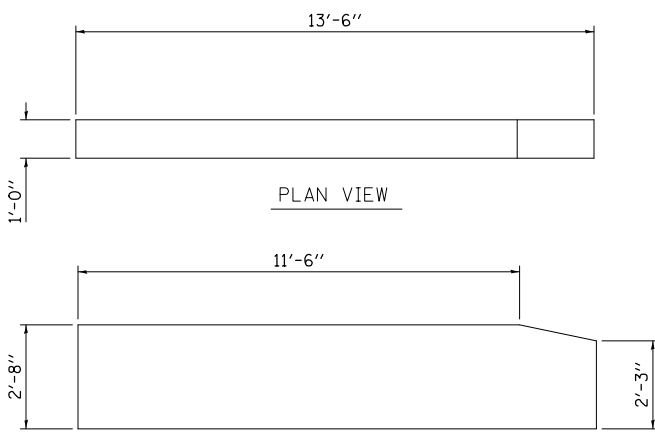
ILLINOIS FED. AID PROJECT  
Dist 8 bridge Deck 2012-2



PLAN VIEW



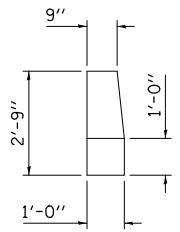
TYPICAL SECTION



PLAN VIEW

ELEVATION VIEW

WINGWALL DETAIL

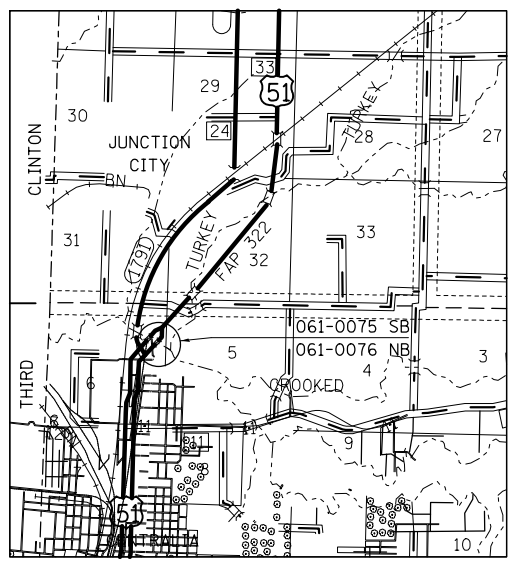


SIDE VIEW

061-0075 SB		
ITEM	UNIT	TOTAL
CONCRETE SEALER	SQ FT	14,878

061-0076 NB		
ITEM	UNIT	TOTAL
CONCRETE SEALER	SQ FT	14,878



**STRUCTURE NUMBER 061-0075 & 061-0076**

FILE NAME =	USER NAME = muehlfeldac	DESIGNED - ACM	REVISED -
et:\pw\work\p\dtdot\muehlfeldac\d8288263\876f49-shd-plan.dgn		DRAWN - ACM	REVISED -
	PLOT SCALE = 100.0000' / in.	CHECKED -	REVISED -
	PLOT DATE = 3/8/2012	DATE -	REVISED -

**STATE OF ILLINOIS  
DEPARTMENT OF TRANSPORTATION**

**BRIDGE LAYOUT SHEETS**

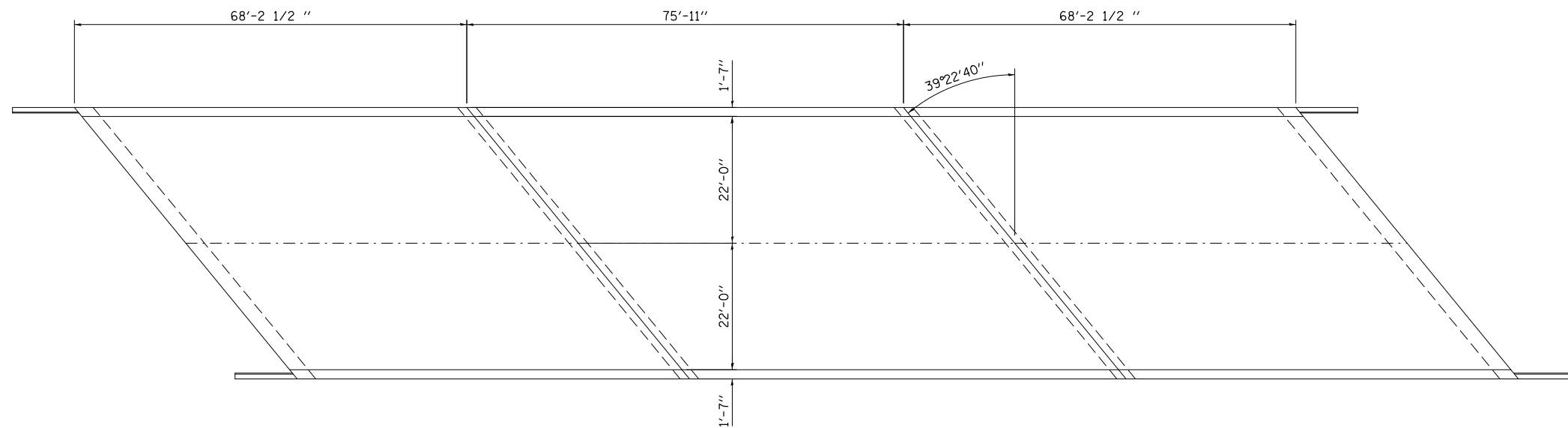
SCALE: NONE SHEET 16 OF 25 SHEETS STA. TO STA.

F.A. RTE.	SECTION	COUNTY	TOTAL SHEETS	SHEET NO.
	DIST 8 BR. DECK 2012-2	MARION	29	16

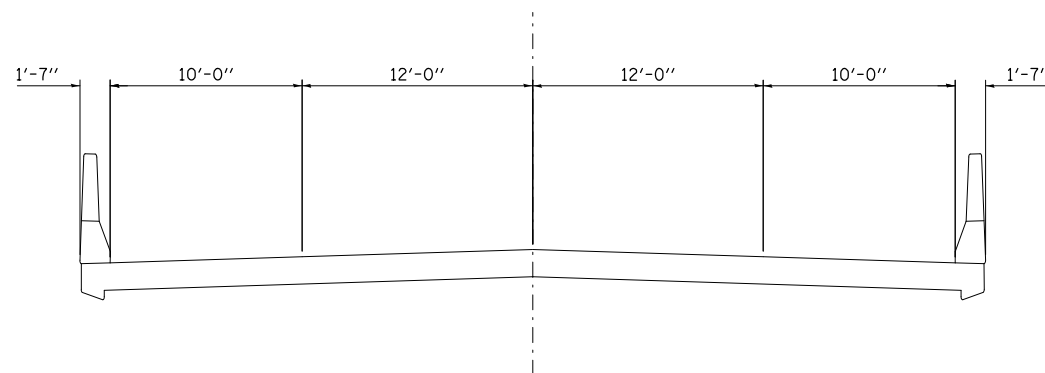
CONTRACT NO. 76F49

ILLINOIS FED. AID PROJECT

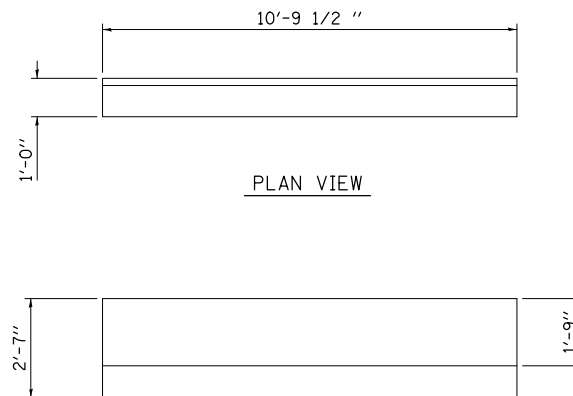




PLAN VIEW

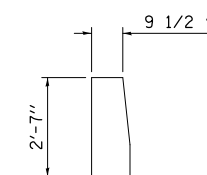


TYPICAL SECTION



PLAN VIEW

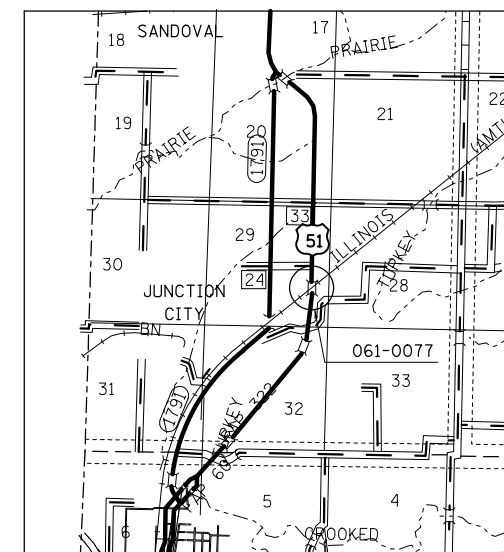
ELEVATION VIEW



SIDE VIEW

WING WALL DETAIL

ITEM	UNIT	TOTAL
CONCRETE SEALER	SQ FT	11,064



STRUCTURE NUMBER 061-0077

FILE NAME =	USER NAME = muehfeldac	DESIGNED - ACM	REVISED -
et:\pw\work\p\dot\muehfeldac\d8288263\876f49-shr-plan.dgn		DRAWN - ACM	REVISED -
	PLOT SCALE = 100.0000' / in.	CHECKED -	REVISED -
	PLOT DATE = 3/8/2012	DATE -	REVISED -

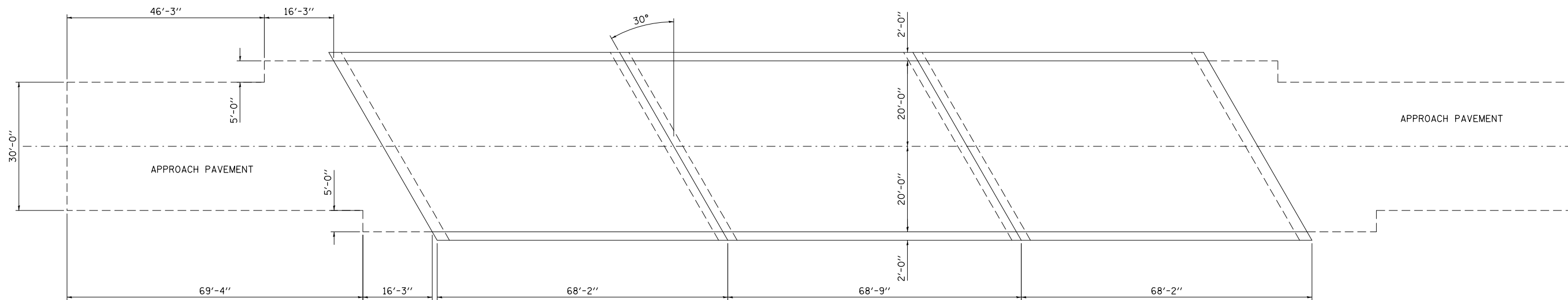
STATE OF ILLINOIS  
DEPARTMENT OF TRANSPORTATION

BRIDGE LAYOUT SHEETS

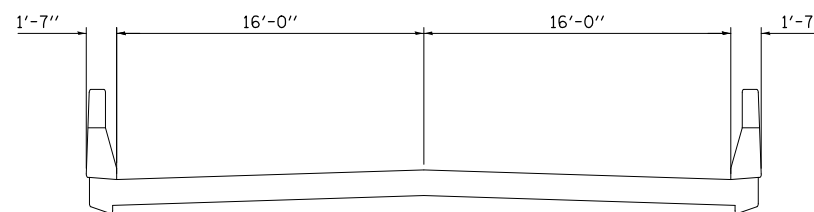
SCALE: NONE SHEET 17 OF 25 SHEETS STA. TO STA.

F.A. RTE.	SECTION	COUNTY	TOTAL SHEETS	SHEET NO.
DIST 8 BR. DECK 2012-2		MARION	29	17
CONTRACT NO. 76F49				

ILLINOIS FED. AID PROJECT  
Dist 8 bridge Deck 2012-2

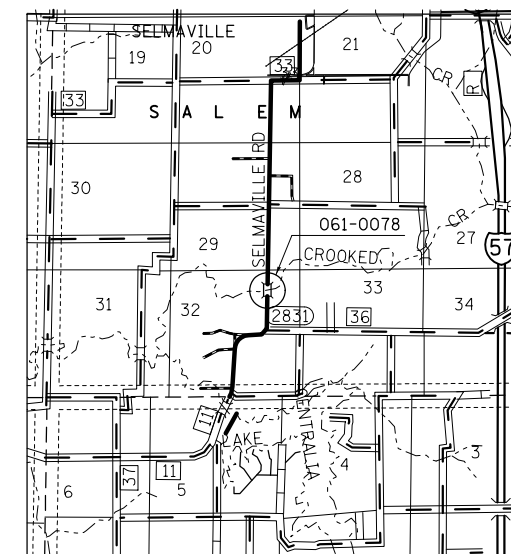


PLAN VIEW



TYPICAL SECTION

ITEM	UNIT	TOTAL
CONCRETE SEALER	SQ FT	10,045



STRUCTURE NUMBER 061-0078

• VARIOUS ROUTES

FILE NAME =	USER NAME = muehlfeldac	DESIGNED - ACM	REVISED -
et:\pw\work\p\dot\muehlfeldac\d8288263\876f49-shr-plan.dgn		DRAWN - ACM	REVISED -
	PLOT SCALE = 100.0000' / in.	CHECKED -	REVISED -
	PLOT DATE = 3/8/2012	DATE -	REVISED -

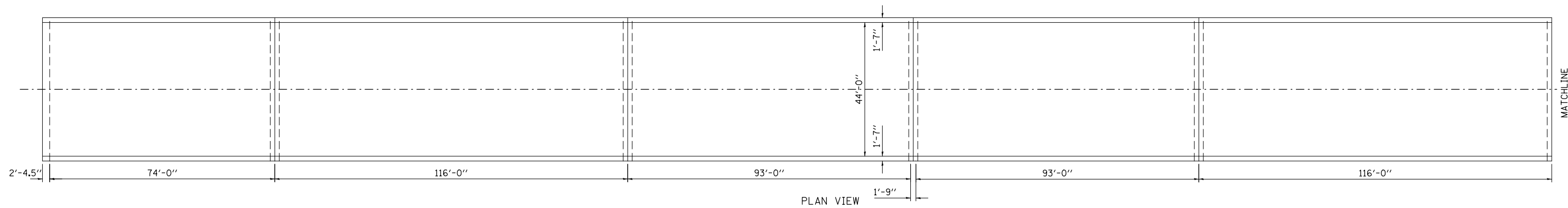
STATE OF ILLINOIS  
DEPARTMENT OF TRANSPORTATION

BRIDGE LAYOUT SHEETS

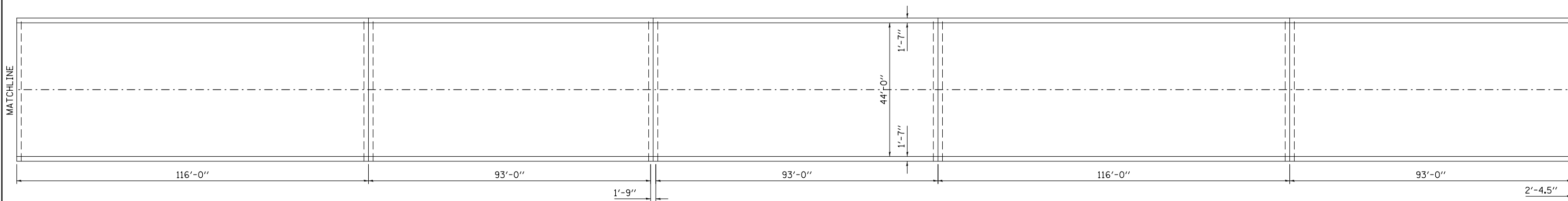
SCALE: NONE SHEET 18 OF 25 SHEETS STA. TO STA.

F.A. RTE.	SECTION	COUNTY	TOTAL SHEETS	SHEET NO.
	DIST 8 BR. DECK 2012-2	MARION	29	18
			CONTRACT NO. 76F49	

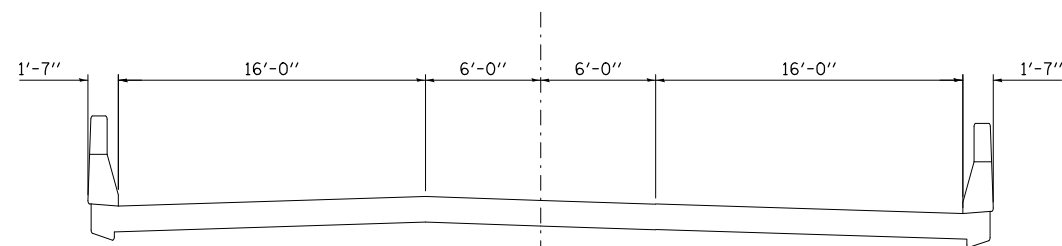
ILLINOIS FED. AID PROJECT  
Dist 8 bridge Deck 2012-2



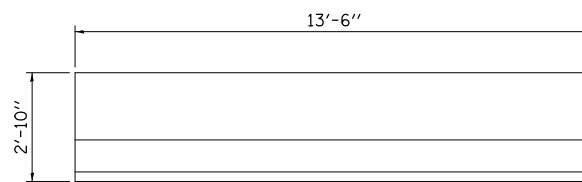
PLAN VIEW



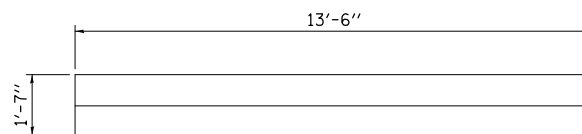
PLAN VIEW



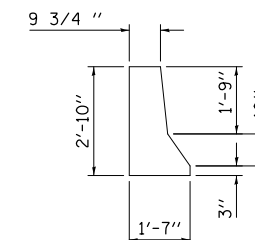
TYPICAL SECTION



ELEVATION VIEW

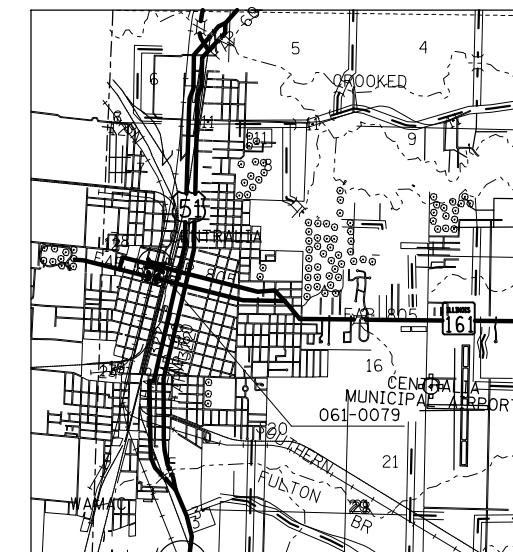


PLAN VIEW



SIDE VIEW

ITEM	UNIT	TOTAL
CONCRETE SEALER	SQ FT	51,370



WING WALL DETAIL

STRUCTURE NUMBER 061-0079

FILE NAME =	USER NAME = muehlfeldac	DESIGNED - ACM	REVISED -
et:\pw\work\p\dot\muehlfeldac\d8288263\8976f49-shit-plan.dgn		DRAWN - ACM	REVISED -
	PLOT SCALE = 100.0000' / in.	CHECKED -	REVISED -
	PLOT DATE = 3/8/2012	DATE -	REVISED -

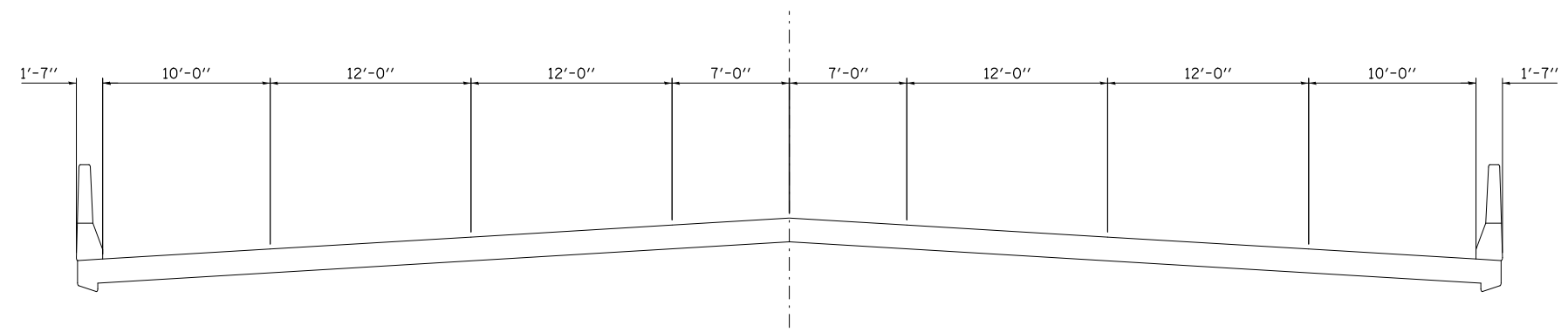
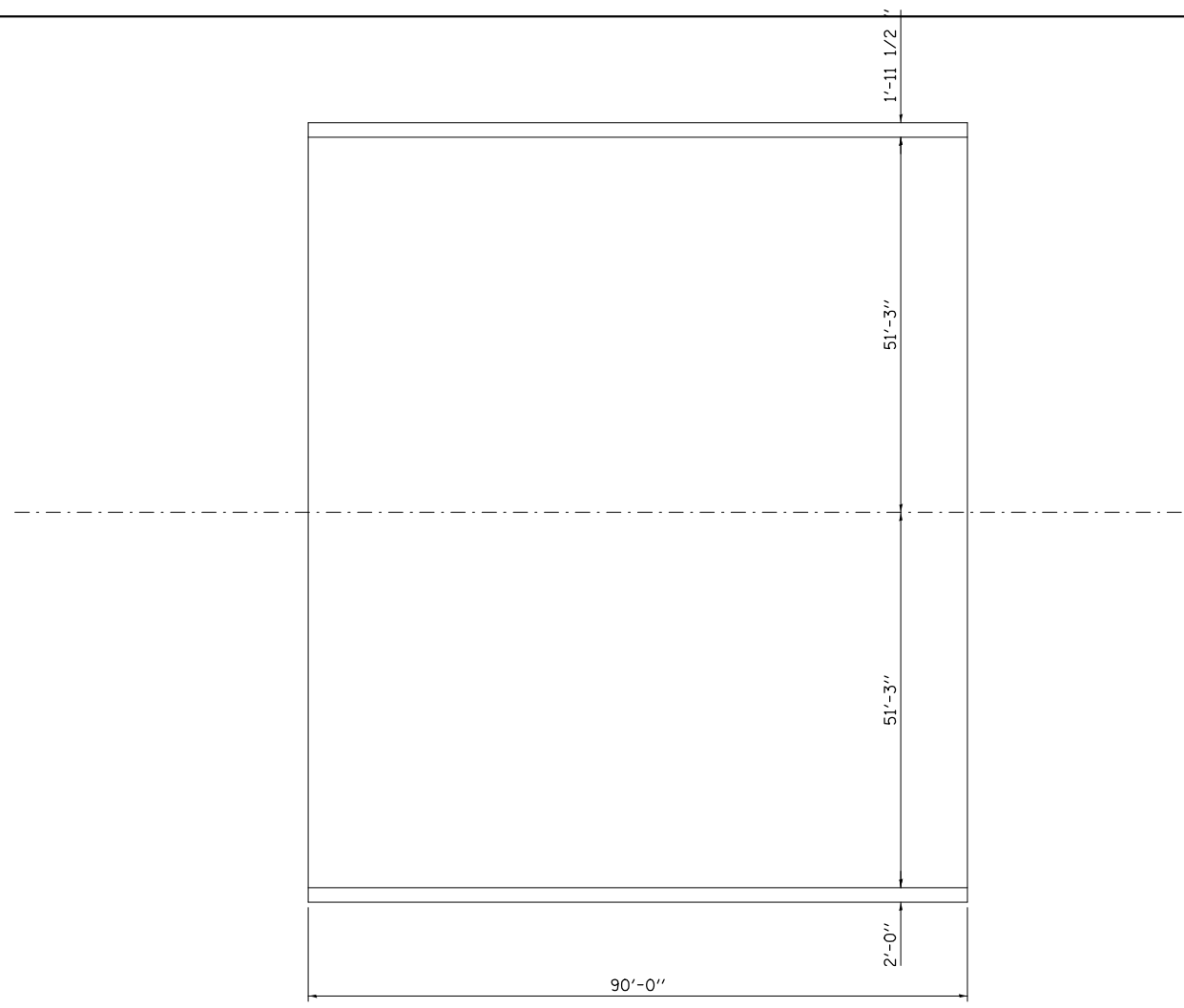
STATE OF ILLINOIS  
DEPARTMENT OF TRANSPORTATION

BRIDGE LAYOUT SHEETS

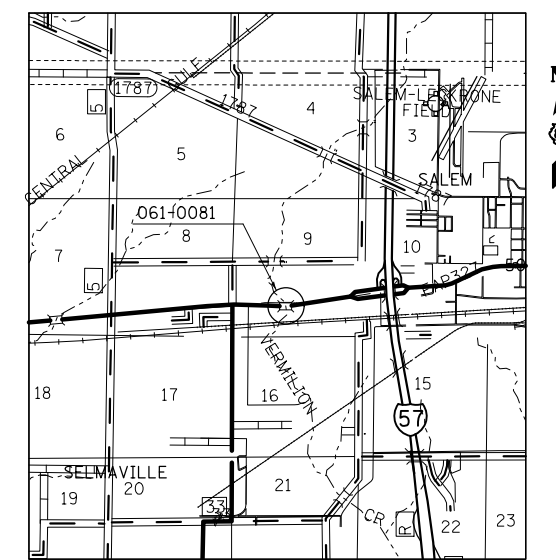
SCALE: NONE SHEET 19 OF 25 SHEETS STA. TO STA.

F.A. RTE.	SECTION	COUNTY	TOTAL SHEETS	SHEET NO.
DIST 8 BR. DECK 2012-2		MARION	29	19
CONTRACT NO. 76F49				

ILLINOIS FED. AID PROJECT  
Dist 8 bridge Deck 2012-2



ITEM	UNIT	TOTAL
CONCRETE SEALER	SQ FT	6,434



STRUCTURE NUMBER 061-0081

FILE NAME =	USER NAME = muehlfeldac	DESIGNED - ACM	REVISED -
et:\pw\work\p\dot\muehlfeldac\d8288263\8976f49-shd-plan.dgn		DRAWN - ACM	REVISED -
	PLOT SCALE = 100.0000' / in.	CHECKED -	REVISED -
	PLOT DATE = 3/8/2012	DATE -	REVISED -

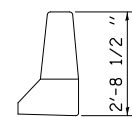
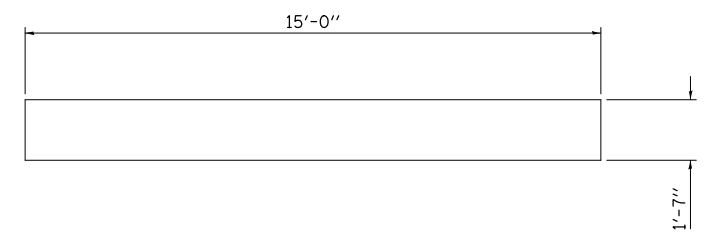
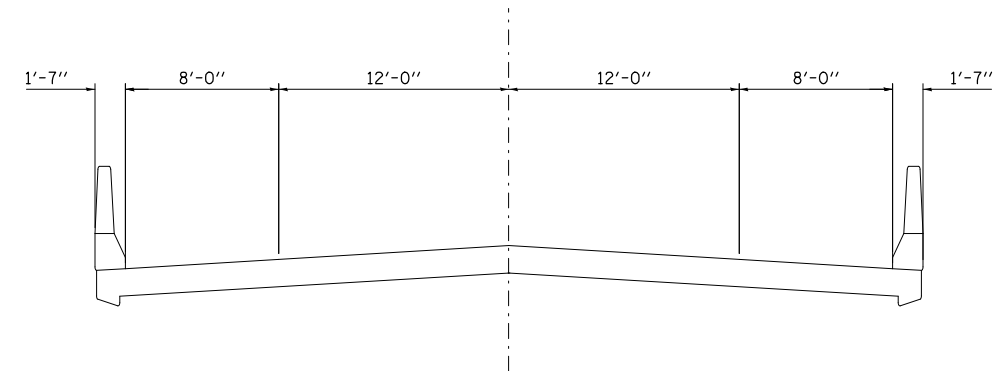
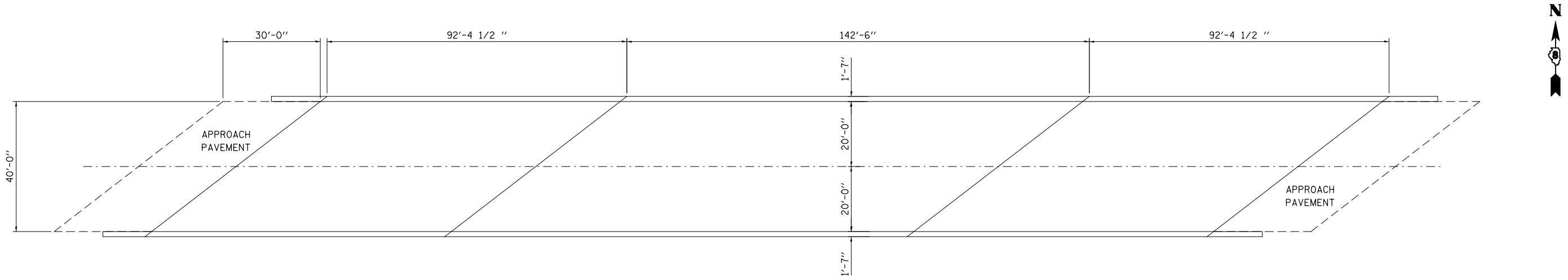
STATE OF ILLINOIS  
DEPARTMENT OF TRANSPORTATION

BRIDGE LAYOUT SHEETS

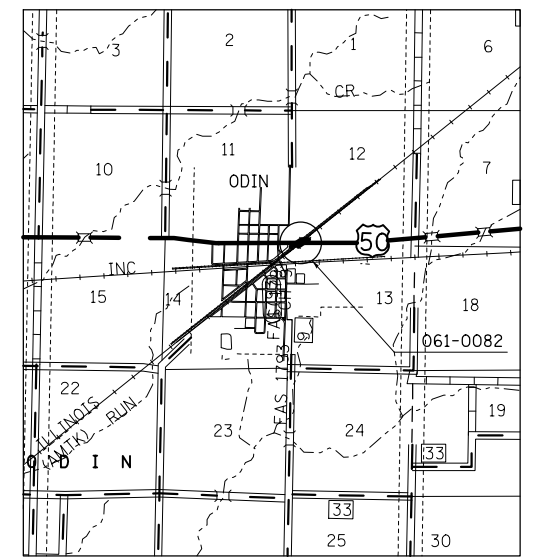
SCALE: NONE SHEET 20 OF 25 SHEETS STA. TO STA.

F.A. RTE.	SECTION	COUNTY	TOTAL SHEETS	SHEET NO.
	DIST 8 BR. DECK 2012-2	MARION	29	20
ILLINOIS FED. AID PROJECT			CONTRACT NO. 76F49	

Dist 8 bridge Deck 2012-2



ITEM	UNIT	TOTAL
CONCRETE SEALER	SQ FT	16,834



STRUCTURE NUMBER 061-0082

FILE NAME =	USER NAME = muehlfeldac	DESIGNED - ACM	REVISED -
et:\pw\work\p\dot\muehlfeldac\d8288263\876f49-shr-plan.dgn		DRAWN - ACM	REVISED -
	PLOT SCALE = 100.0000' / in.	CHECKED -	REVISED -
	PLOT DATE = 3/8/2012	DATE -	REVISED -

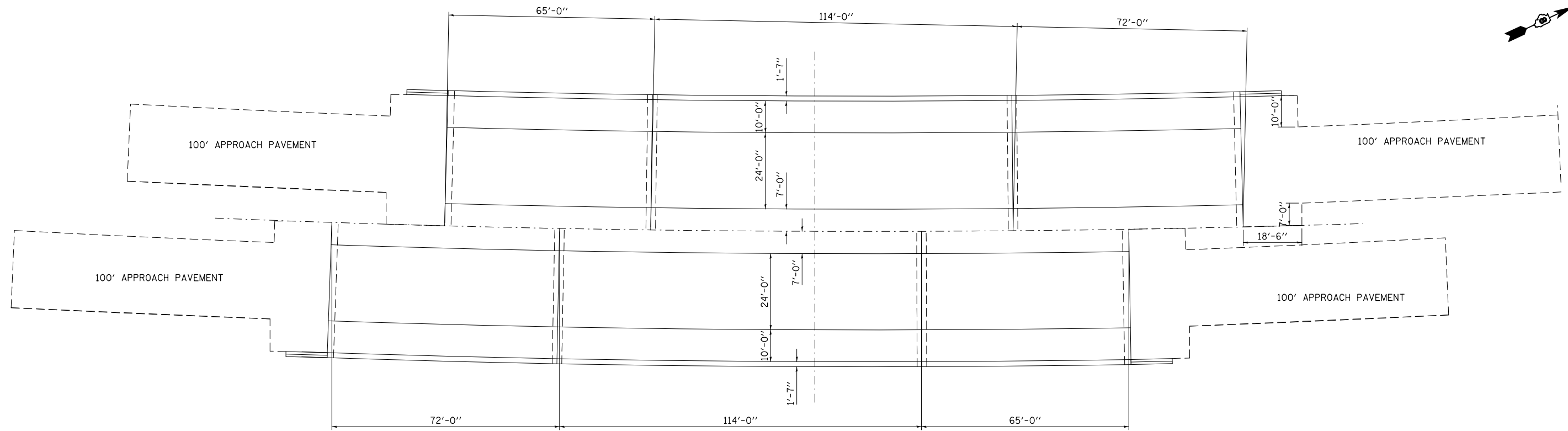

STATE OF ILLINOIS  
DEPARTMENT OF TRANSPORTATION

BRIDGE LAYOUT SHEETS

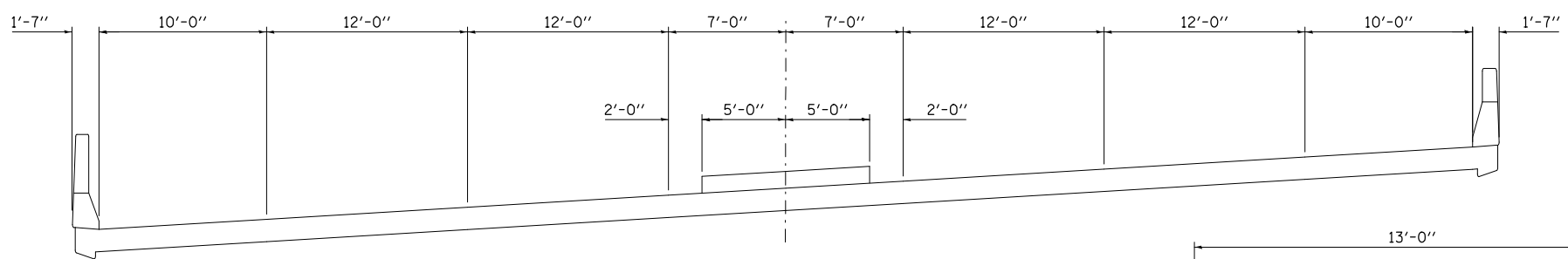
SCALE: NONE SHEET 21 OF 25 SHEETS STA. TO STA.

F.A. RTE.	SECTION	COUNTY	TOTAL SHEETS	SHEET NO.
DIST 8 BR. DECK 2012-2		MARION	29	21
CONTRACT NO. 76F49			ILLINOIS FED. AID PROJECT	

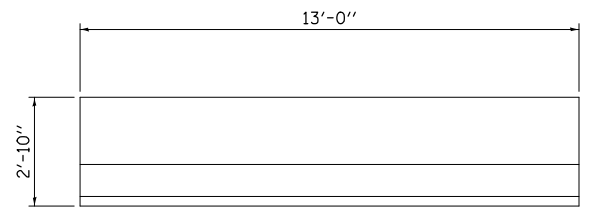
Dist 8 Bridge Deck 2012-2



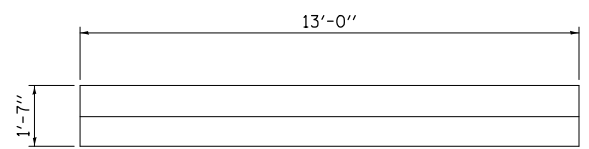
PLAN VIEW



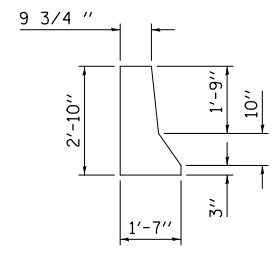
TYPICAL SECTION



ELEVATION VIEW



PLAN VIEW



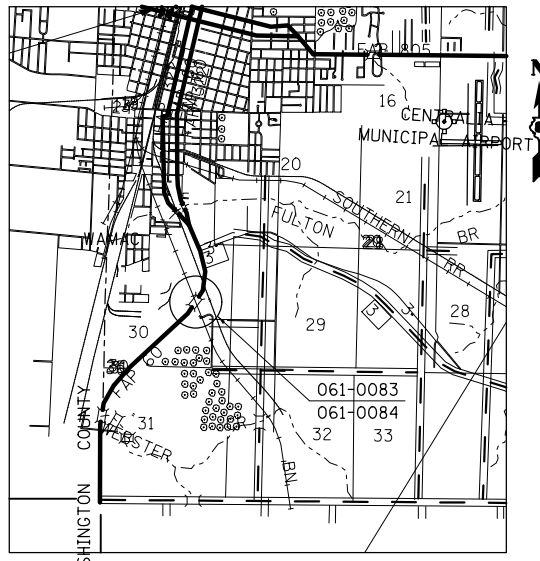
SIDE VIEW

WING WALL DETAIL

061-0083 NB		
ITEM	UNIT	TOTAL
CONCRETE SEALER	SQ FT	17,709

061-0084 SB		
ITEM	UNIT	TOTAL
CONCRETE SEALER	SQ FT	17,709



**STRUCTURE NUMBER 061-0083 & 061-0084**

FILE NAME =	USER NAME = muehlfeldac	DESIGNED - ACM	REVISED -
et:\pw\work\p\dot\muehlfeldac\d8288263\876f49-shr-plan.dgn		DRAWN - ACM	REVISED -
	PLOT SCALE = 100.0000' / in.	CHECKED -	REVISED -
	PLOT DATE = 3/8/2012	DATE -	REVISED -

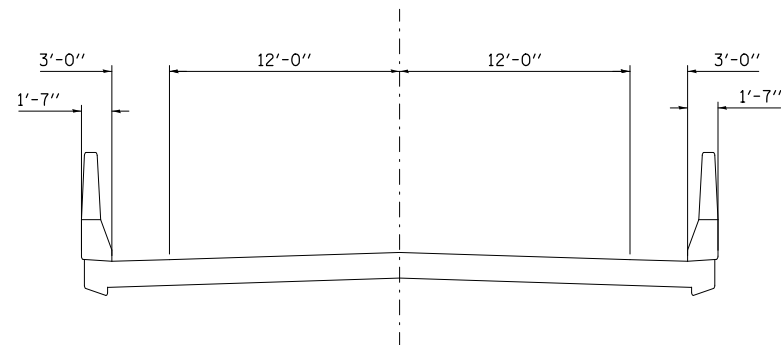
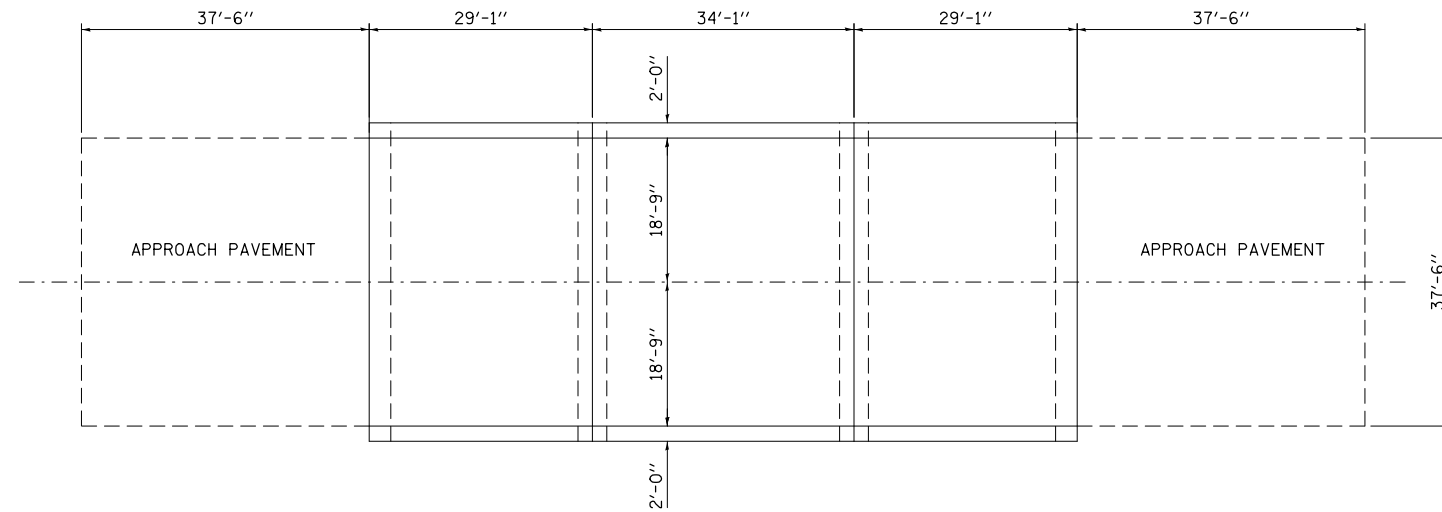
**STATE OF ILLINOIS  
DEPARTMENT OF TRANSPORTATION**

**BRIDGE LAYOUT SHEETS**

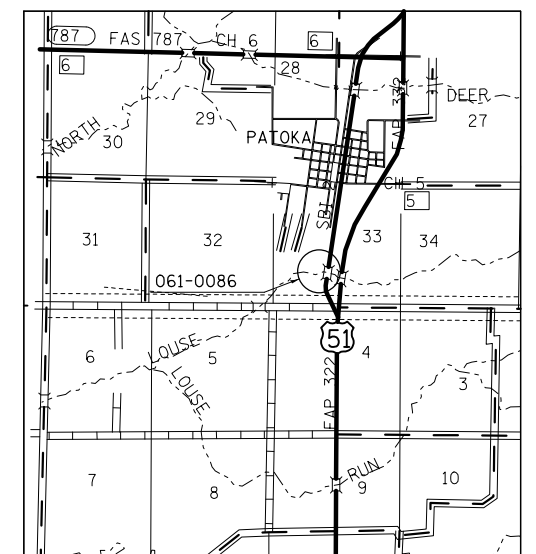
SCALE: NONE SHEET 22 OF 25 SHEETS STA. TO STA.

F.A. RTE.	SECTION	COUNTY	TOTAL SHEETS	SHEET NO.
	DIST 8 BR. DECK 2012-2	MARION	29	22

CONTRACT NO. 76F49



ITEM	UNIT	TOTAL
CONCRETE SEALER	SQ FT	4,556



STRUCTURE NUMBER 061-0086

• VARIOUS ROUTES

FILE NAME =	USER NAME = muehlfeldac	DESIGNED - ACM	REVISED -
et:\pw\work\p\dot\muehlfeldac\d8288263\8976f49-shit-plan.dgn		DRAWN - ACM	REVISED -
	PLOT SCALE = 100.0000' / in.	CHECKED -	REVISED -
	PLOT DATE = 3/8/2012	DATE -	REVISED -

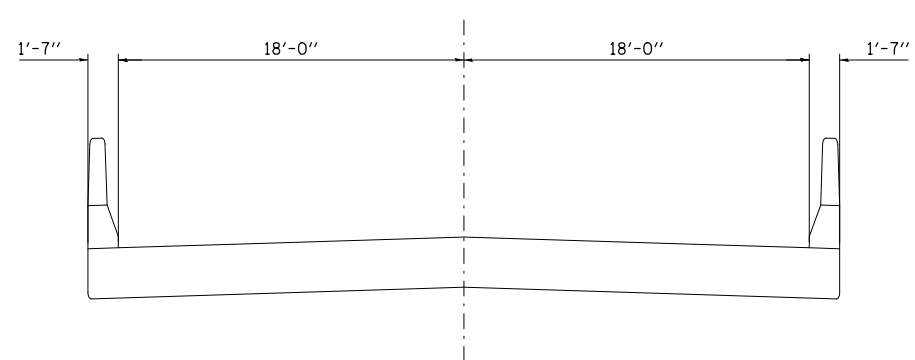
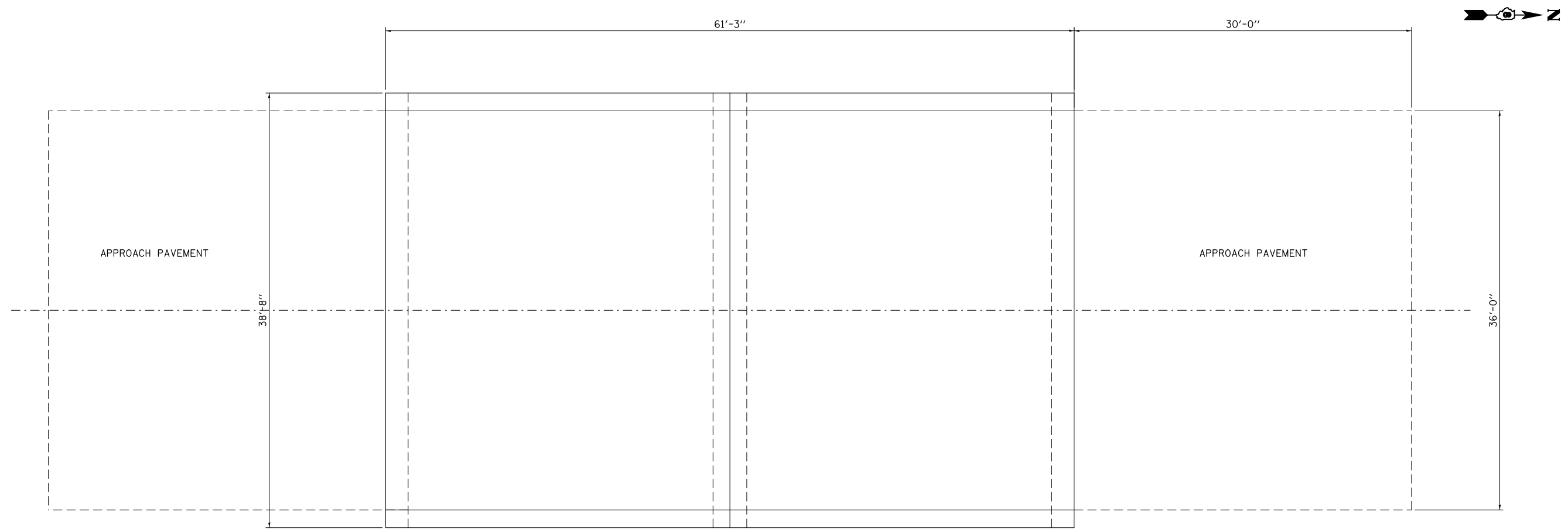
STATE OF ILLINOIS  
DEPARTMENT OF TRANSPORTATION

BRIDGE LAYOUT SHEETS

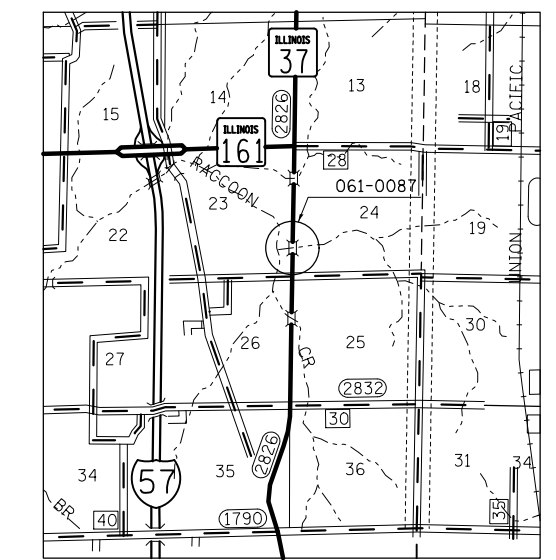
SCALE: NONE SHEET 23 OF 25 SHEETS STA. TO STA.

F.A. RTE.	SECTION	COUNTY	TOTAL SHEETS	SHEET NO.
DIST 8 BR. DECK 2012-2		MARION	29	23
CONTRACT NO. 76F49				

ILLINOIS FED. AID PROJECT  
Dist 8 bridge Deck 2012-2



ITEM	UNIT	TOTAL
CONCRETE SEALER	SQ FT	4,832



STRUCTURE NUMBER 061-0087

FILE NAME =	USER NAME = muehfeldac	DESIGNED - ACM	REVISED -
et:\pw\work\p\dot\muehfeldac\d8288263\8976f49-shr-plan.dgn		DRAWN - ACM	REVISED -
	PLOT SCALE = 100.0000' / in.	CHECKED -	REVISED -
	PLOT DATE = 3/8/2012	DATE -	REVISED -

STATE OF ILLINOIS  
DEPARTMENT OF TRANSPORTATION

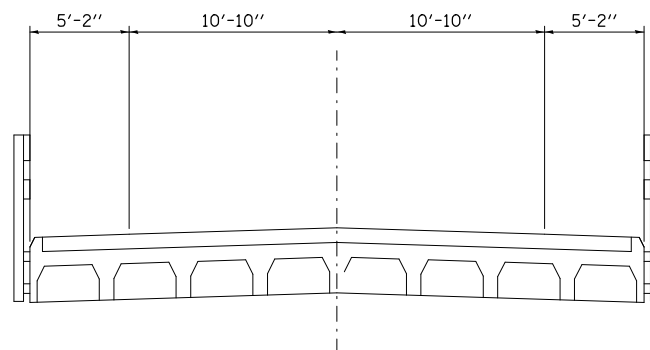
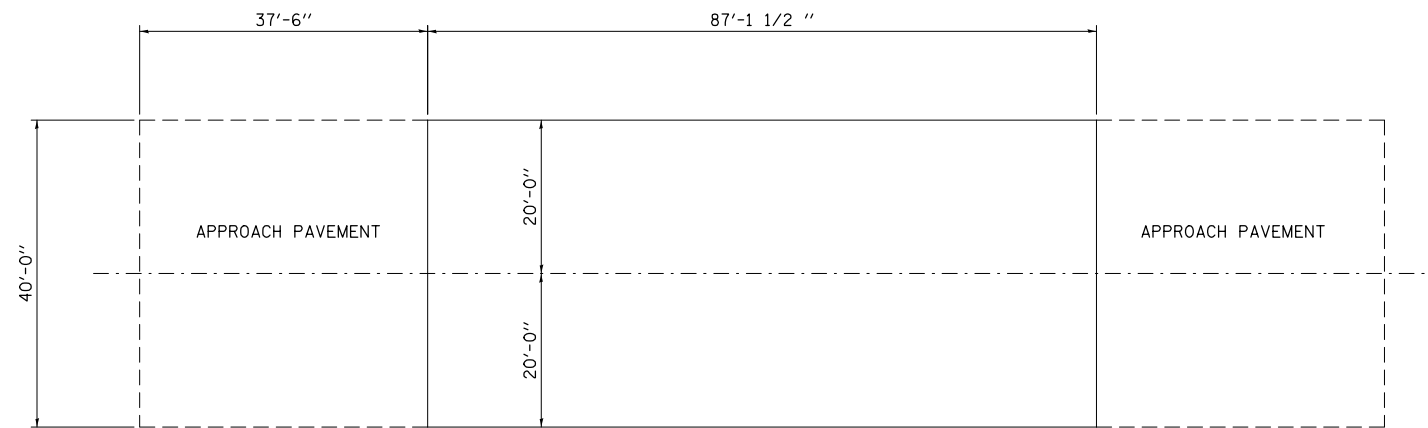
BRIDGE LAYOUT SHEETS

SCALE: NONE SHEET 24 OF 25 SHEETS STA. TO STA.

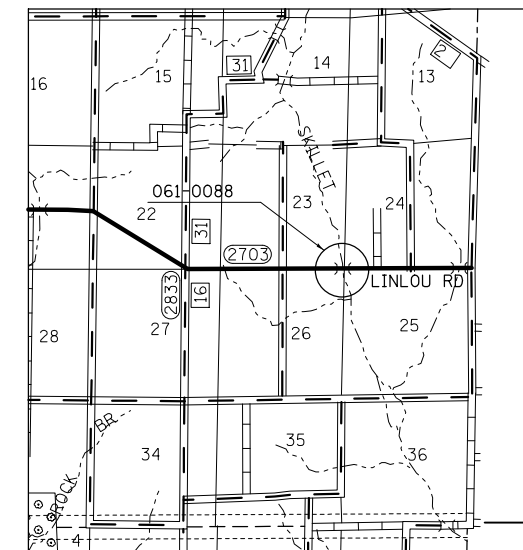
F.A. RTE.	SECTION	COUNTY	TOTAL SHEETS	SHEET NO.
DIST 8 BR. DECK 2012-2		MARION	29	24
CONTRACT NO. 76F49			ILLINOIS FED. AID PROJECT	

Dist 8 bridge Deck 2012-2





ITEM	UNIT	TOTAL
CONCRETE SEALER	SQ FT	4,151



**STRUCTURE NUMBER 061-0088**

• VARIOUS ROUTES

FILE NAME =	USER NAME = muehfeldac	DESIGNED - ACM	REVISED -
et:\pw\work\p\dot\muehfeldac\d8288263\876f49-shr-plan.dgn		DRAWN - ACM	REVISED -
	PLOT SCALE = 100.0000' / in.	CHECKED -	REVISED -
	PLOT DATE = 3/8/2012	DATE -	REVISED -

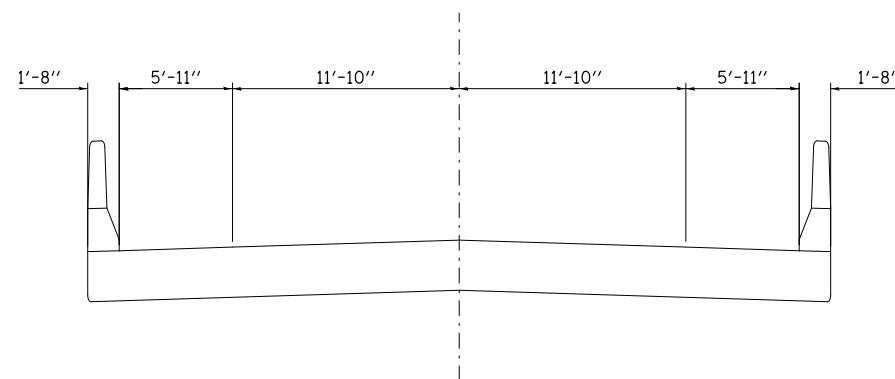
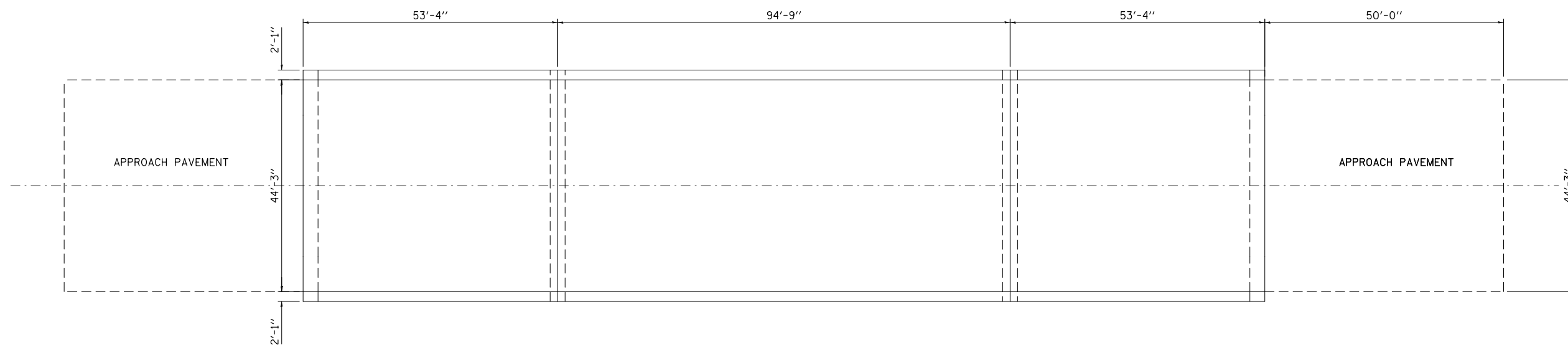
**STATE OF ILLINOIS  
DEPARTMENT OF TRANSPORTATION**

**BRIDGE LAYOUT SHEETS**

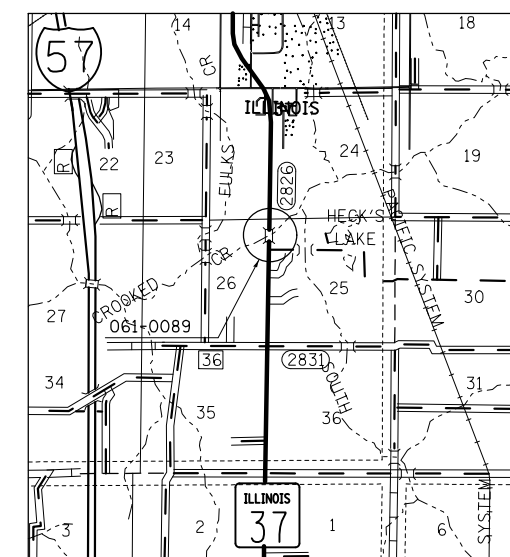
SCALE: NONE SHEET 25 OF 25 SHEETS STA. TO STA.

F.A. RTE.	SECTION	COUNTY	TOTAL SHEETS	SHEET NO.
DIST 8 BR. DECK 2012-2		MARION	29	25
ILLINOIS FED. AID PROJECT			CONTRACT NO. 76F49	

Dist 8 bridge Deck 2012-2



ITEM	UNIT	TOTAL
CONCRETE SEALER	SQ FT	9,796



**STRUCTURE NUMBER 061-0089**

FILE NAME =	USER NAME = muehlfeldac	DESIGNED - ACM	REVISED -
et:\pwork\pwork\muhlfeldac\d8288263\876f49-shr-plan.dgn		DRAWN - ACM	REVISED -
	PLOT SCALE = 100.0000' / in.	CHECKED -	REVISED -
	PLOT DATE = 3/8/2012	DATE -	REVISED -

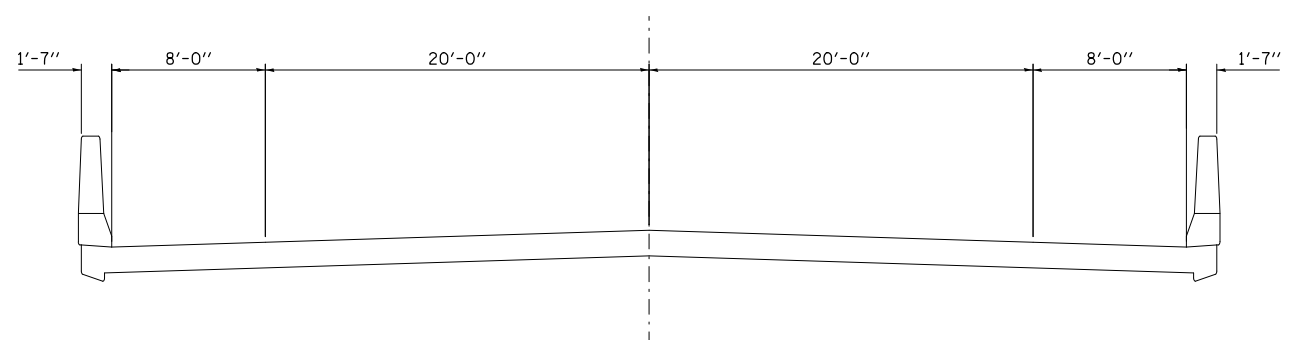
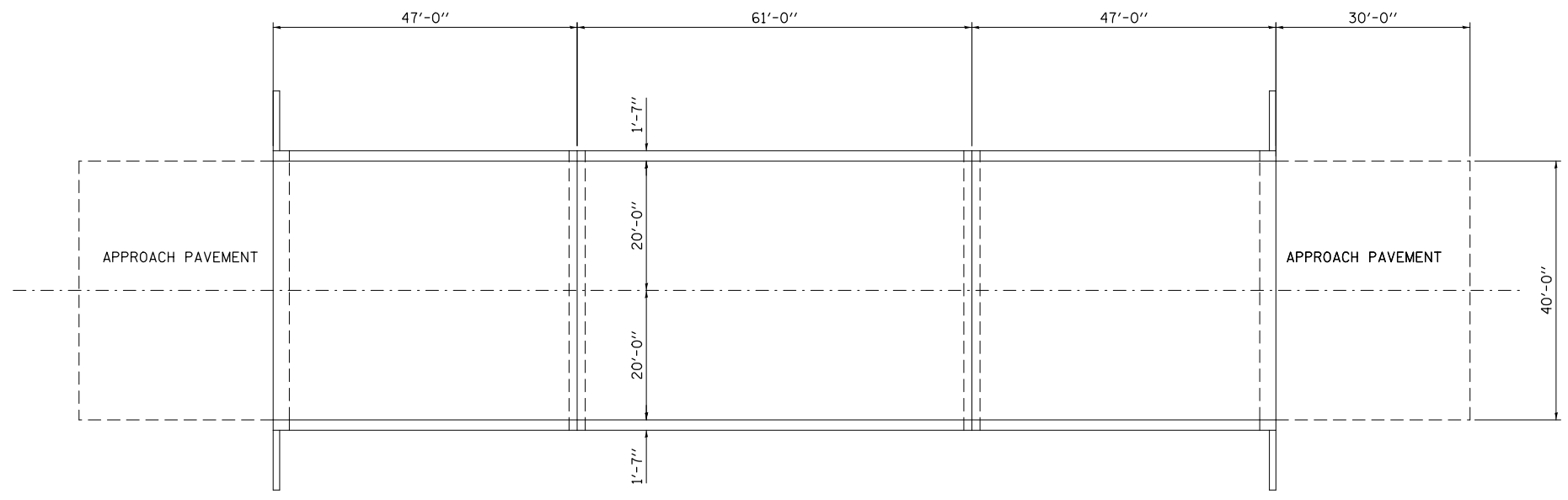
**STATE OF ILLINOIS  
DEPARTMENT OF TRANSPORTATION**

**BRIDGE LAYOUT SHEETS**

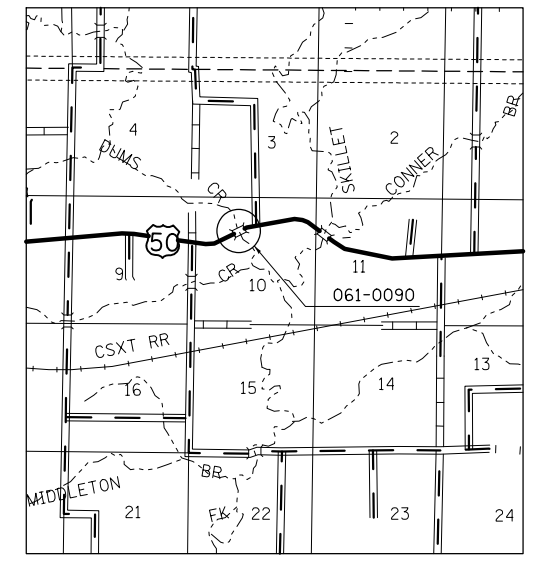
SCALE: NONE SHEET 26 OF 25 SHEETS STA. TO STA.

F.A. RTE.	SECTION	COUNTY	TOTAL SHEETS	SHEET NO.
DIST 8 BR. DECK 2012-2		MARION	29	26
ILLINOIS FED. AID PROJECT			CONTRACT NO. 76F49	

Dist 8 bridge Deck 2012-2



ITEM	UNIT	TOTAL
CONCRETE SEALER	SQ FT	9,834



**STRUCTURE NUMBER 061-0090**

• VARIOUS ROUTES

FILE NAME =	USER NAME = muehlfeldac	DESIGNED - ACM	REVISED -
et:\pw\work\p\dot\muehlfeldac\d8288263\876f49-shr-plan.dgn		DRAWN - ACM	REVISED -
	PLOT SCALE = 100.0000' / in.	CHECKED -	REVISED -
	PLOT DATE = 3/8/2012	DATE -	REVISED -

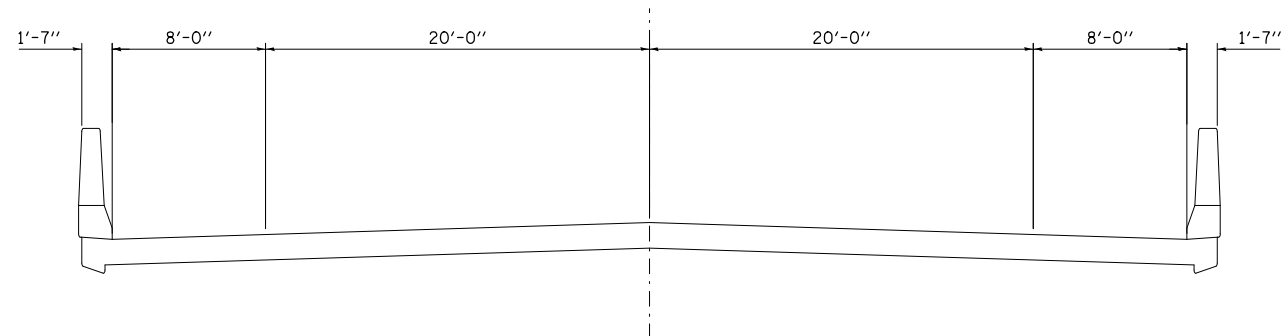
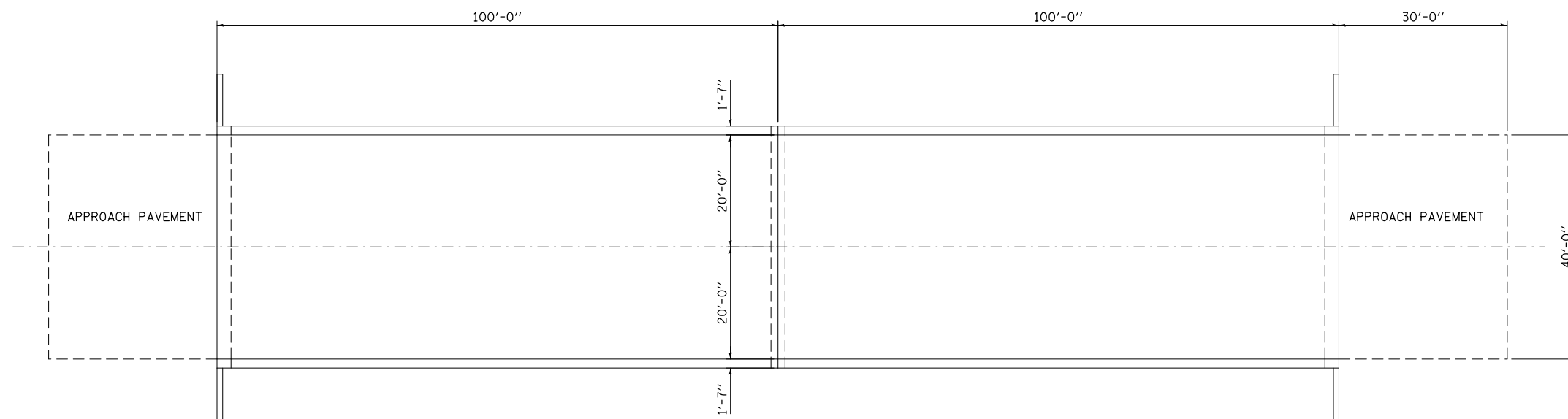
**STATE OF ILLINOIS  
DEPARTMENT OF TRANSPORTATION**

**BRIDGE LAYOUT SHEETS**

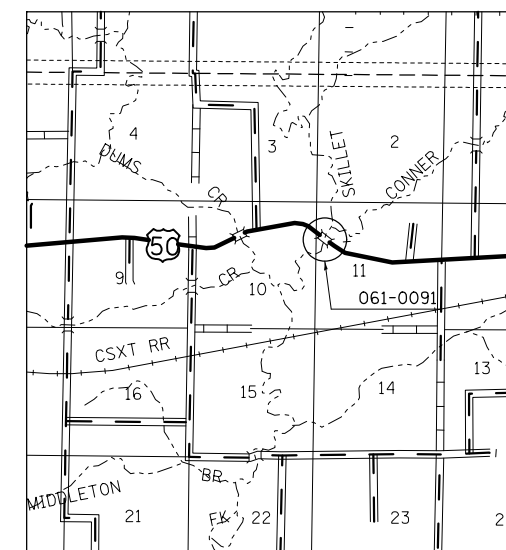
SCALE: NONE SHEET 27 OF 25 SHEETS STA. TO STA.

F.A. RTE.	SECTION	COUNTY	TOTAL SHEETS	SHEET NO.
DIST 8 BR. DECK 2012-2		MARION	29	27
CONTRACT NO. 76F49			ILLINOIS FED. AID PROJECT	

Dist 8 bridge Deck 2012-2



ITEM	UNIT	TOTAL
CONCRETE SEALER	SQ FT	11,992



**STRUCTURE NUMBER 061-0091**

• VARIOUS ROUTES

FILE NAME =	USER NAME = muehlfeldac	DESIGNED - ACM	REVISED -
et:\pw\work\p\dot\muehlfeldac\d8288263\876f49-sh1-plan.dgn		DRAWN - ACM	REVISED -
	PLOT SCALE = 100.0000' / in.	CHECKED -	REVISED -
	PLOT DATE = 3/8/2012	DATE -	REVISED -

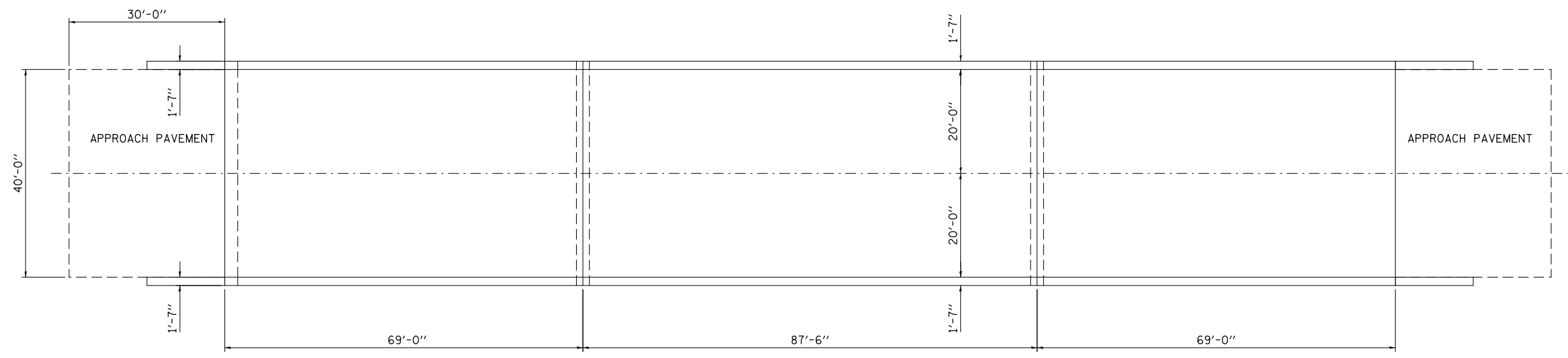
**STATE OF ILLINOIS  
DEPARTMENT OF TRANSPORTATION**

**BRIDGE LAYOUT SHEETS**

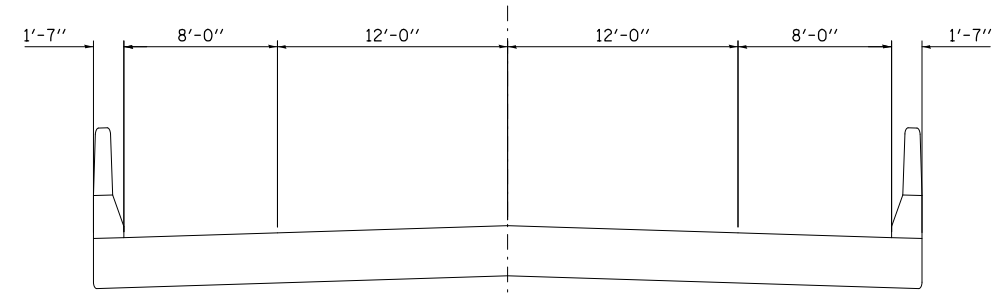
SCALE: NONE SHEET 28 OF 25 SHEETS STA. TO STA.

F.A. RTE.	SECTION	COUNTY	TOTAL SHEETS	SHEET NO.
DIST 8 BR. DECK 2012-2		MARION	29	28
CONTRACT NO. 76F49			ILLINOIS FED. AID PROJECT	

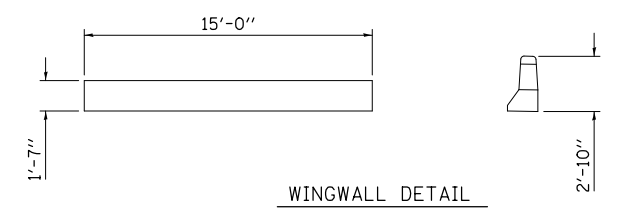
Dist 8 bridge Deck 2012-2



PLAN VIEW

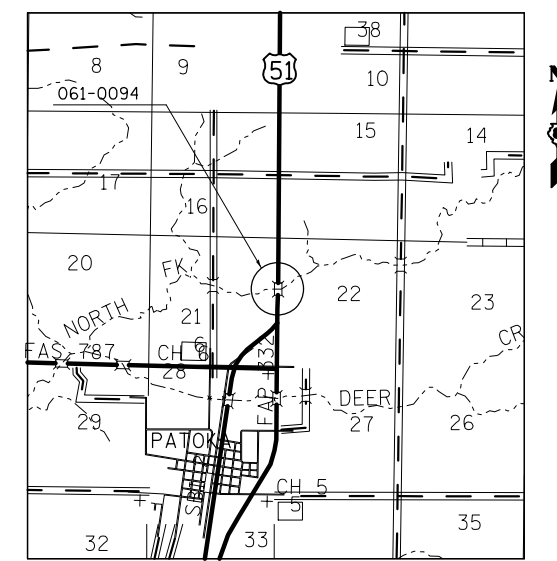


TYPICAL SECTION



WINGWALL DETAIL

ITEM	UNIT	TOTAL
CONCRETE SEALER	SQ FT	13,367



STRUCTURE NUMBER 061-0094

FILE NAME =	USER NAME = muehlfeldac	DESIGNED - ACM	REVISED -
et:\pw\work\p\dot\muehlfeldac\d8288263\876f49-shr-plan.dgn		DRAWN - ACM	REVISED -
	PLOT SCALE = 100.0000' / in.	CHECKED -	REVISED -
	PLOT DATE = 3/8/2012	DATE -	REVISED -

STATE OF ILLINOIS  
DEPARTMENT OF TRANSPORTATION

BRIDGE LAYOUT SHEETS

SCALE: NONE SHEET 29 OF 25 SHEETS STA. TO STA.

F.A. RTE.	SECTION	COUNTY	TOTAL SHEETS	SHEET NO.
DIST 8 BR. DECK 2012-2		MARION	29	29
ILLINOIS FED. AID PROJECT			CONTRACT NO. 76F49	

Dist 8 bridge Deck 2012-2