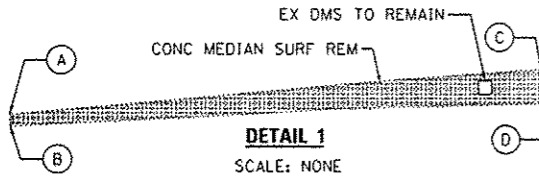
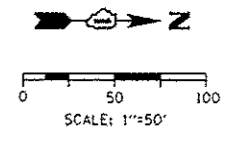
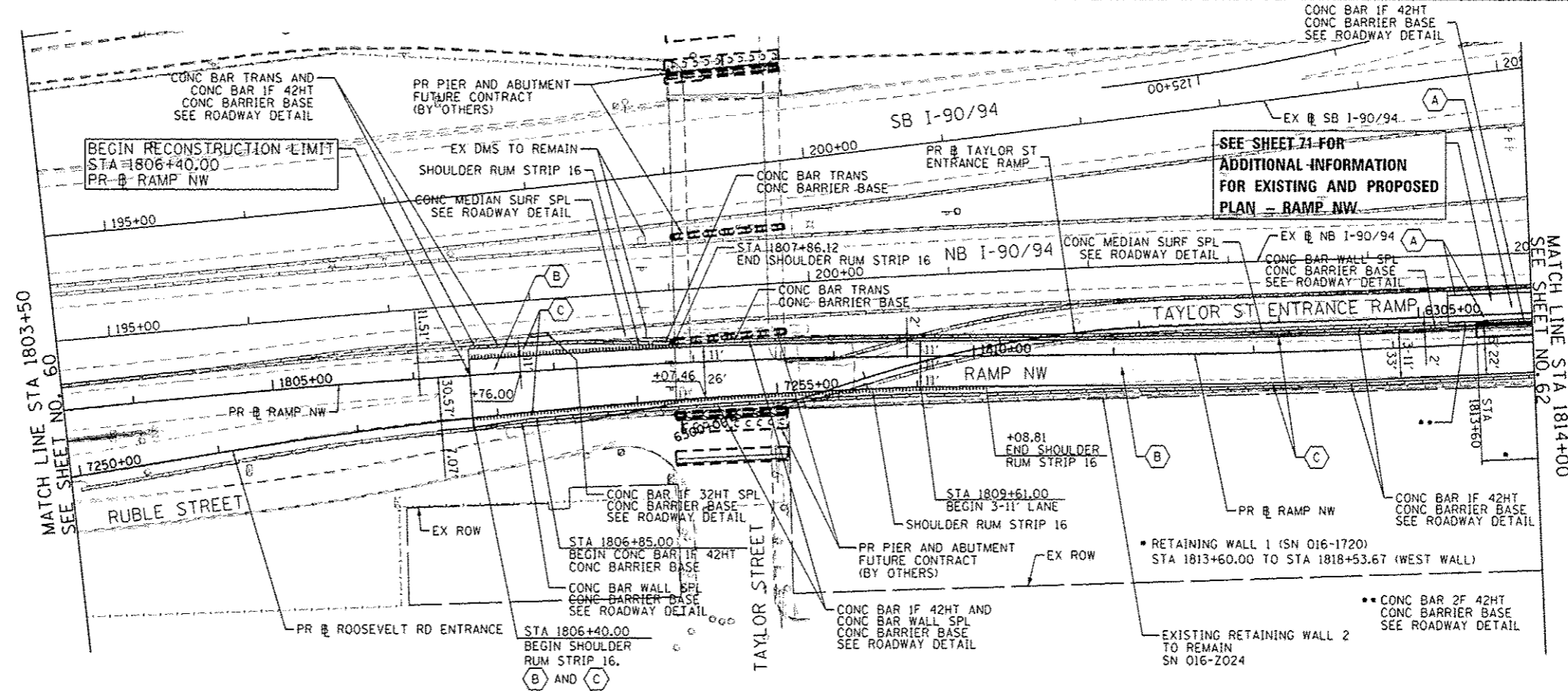


- REMOVAL LEGEND**
- PAVEMENT REMOVAL
 - PAVED SHOULDER REMOVAL
 - APPROACH SLAB REMOVAL
 - LINEAR REMOVAL
 - TREE REMOVAL, ACRES
 - TREE REMOVAL

- (A) - STA 1806+40.07, 24.03' LT (PR @ RAMP NW)
- (B) - STA 1806+40.00, 20.66' LT (PR @ RAMP NW)
- (C) - STA 1807+84.37, 27.47' LT (PR @ RAMP NW)
- (D) - STA 1807+84.65, 17.89' LT (PR @ RAMP NW)



EXISTING



NOTE:
1. SEE SHTS 66 TO 69 FOR PR ROADWAY PROFILES

- PROPOSED ROADWAY LEGEND**
- (A) TEMPORARY PAVEMENT SUB GRAN MAT B 4
 - (B) PCC PVT 10 1/2 JOINTD STAB SUBBASE HMA 4 AGG SUBGRADE IMPR 12
 - (C) PCC SHOULDERS 10 1/2 SUB GRAN MAT C 4 AGG SUBGRADE IMPR 12
 - (D) PCC PVT 10 JOINTED STAB SUBBASE HMA 4 AGG SUBGRADE IMPR 12
 - (E) PCC SHOULDERS 10 SUB GRAN MAT C 4 AGG SUBGRADE IMPR 12

PROPOSED



D168W28-SHT-PLAN-02.dgn	DESIGNED - KAM	REVISED - 5/27/2014
USER NAME - pimsrno	DRAWN - NSA/DPS	REVISED -
PLOT SCALE - 1/8"=1'-0"	CHECKED - KCF	REVISED -
PLOT DATE - 5/27/2014	DATE - 04/28/14	REVISED -

**STATE OF ILLINOIS
DEPARTMENT OF TRANSPORTATION**

EXISTING AND PROPOSED PLAN RAMP NW	
SCALE: 1"=50'	SHEET 2 OF 6 SHEETS STA. 1803+50 TO STA. 1814+00

F.A.I. RTE.	SECTION	COUNTY	TOTAL SHEETS	SHEET NO.
90/94/290	2013-010R	COOK	747	61
CONTRACT NO. 60W28				
ILLINOIS FED. AID PROJECT				