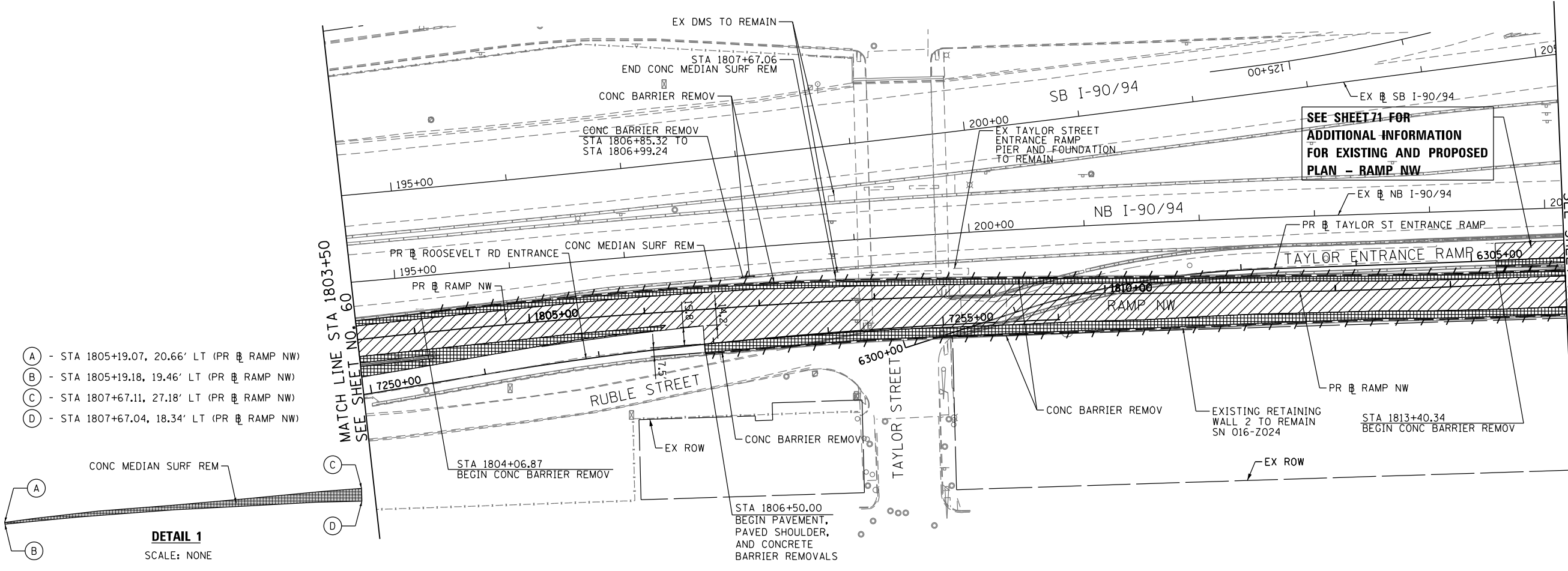
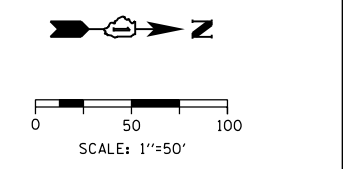
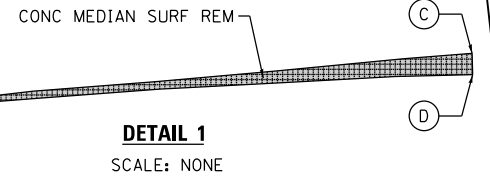


FILE PATH = p:\388035\p\m\1\escomon\me\local\p\AECD\000\Documents\01_Americas\Transportation\62629938_Circle\Phase_1\000_CAD\005_Roadway_Sheets\60W28-SHT-PLAN-02.dgn

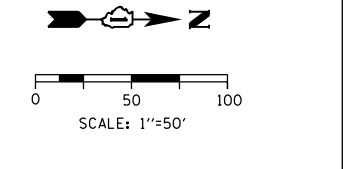
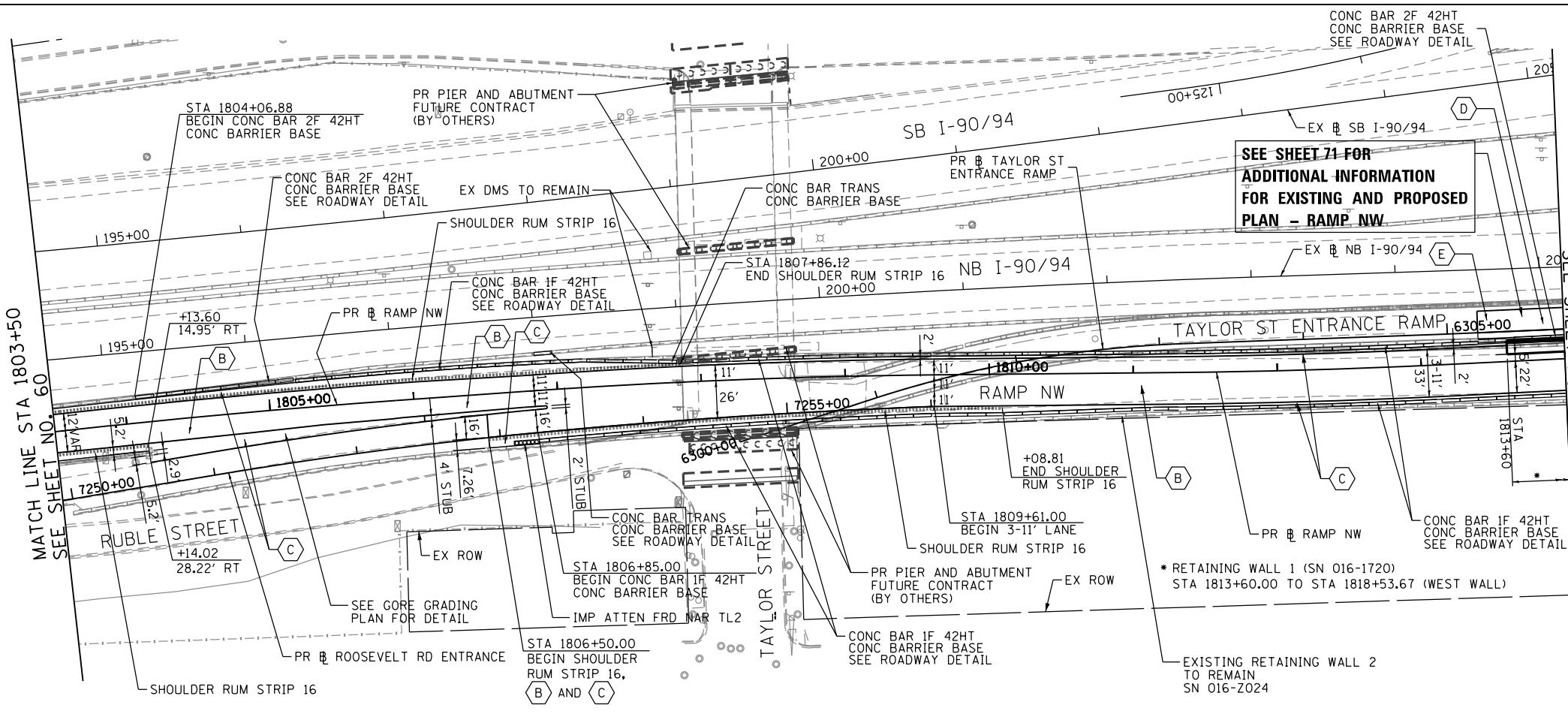


- (A) - STA 1805+19.07, 20.66' LT (PR RAMP NW)
- (B) - STA 1805+19.18, 19.46' LT (PR RAMP NW)
- (C) - STA 1807+67.11, 27.18' LT (PR RAMP NW)
- (D) - STA 1807+67.04, 18.34' LT (PR RAMP NW)



- REMOVAL LEGEND**
- PAVEMENT REMOVAL
 - PAVED SHOULDER REMOVAL
 - APPROACH SLAB REMOVAL
 - LINEAR REMOVAL
 - TREE REMOVAL, ACRES
 - TREE REMOVAL

EXISTING



- NOTE:**
- SEE SHTS 66 TO 69 FOR PR ROADWAY PROFILES

- PROPOSED ROADWAY LEGEND**
- (A) TEMPORARY PAVEMENT SUB GRAN MAT B 4
 - (B) PCC PVT 10 1/2 JOINTED STAB SUBBASE HMA 4 AGG SUBGRADE IMPR 12
 - (C) PCC SHOULDERS 10 1/2 SUB GRAN MAT C 4 AGG SUBGRADE IMPR 12
 - (D) PCC PVT 10 JOINTED STAB SUBBASE HMA 4 AGG SUBGRADE IMPR 12
 - (E) PCC SHOULDERS 10 SUB GRAN MAT C 4 AGG SUBGRADE IMPR 12

PROPOSED



D160W28-SHT-PLAN-02.dgn	DESIGNED - KAM	REVISED -
USER NAME = pimsarno	DRAWN - NSA/OPS	REVISED -
PLOT SCALE = 100.0000' / 1"	CHECKED - KCF	REVISED -
PLOT DATE = 4/28/2014	DATE - 04/28/14	REVISED -

STATE OF ILLINOIS
DEPARTMENT OF TRANSPORTATION

EXISTING AND PROPOSED PLAN		
RAMP NW		
SCALE: 1"=50'	SHEET 2 OF 6 SHEETS	STA. 1803+50 TO STA. 1814+00

F.A.I. RTE.	SECTION	COUNTY	TOTAL SHEETS	SHEET NO.
90/94/290	2013-010R	COOK	747	61
CONTRACT NO. 60W28				
ILLINOIS FED. AID PROJECT				