

DETOUR SIGNS TYPE & SIZE
 (ALL SIGN COLORS SHALL BE ACCORDING TO THE LATEST EDITION OF THE MUTCD)

- R5-1 (48"x48")
- M1-1 (30"x24")
- M3-2 (24"x12")
- M3-4 (24"x12")
- M4-8 (24"x12")
- M4-8A (24"x18")
- M4-9R (30"x24")
- M4-9L (30"x24")
- M4-9 (30"x24")
- M5-1 (21"x15")
- M6-1 (21"x15")
- M6-2A (21"x15")
- M6-3 (21"x15")

- W20-2 (48"x48")
- W20-30-48
- W20-1103-48
- SEE TC-08 FOR SIGN INFORMATION
BLACK LETTERS ON ORANGE BACKGROUND (48"x36")
- CUSTOM SPECIAL - LOCAL ROAD
BLACK LETTERS ON ORANGE BACKGROUND (30"x18")

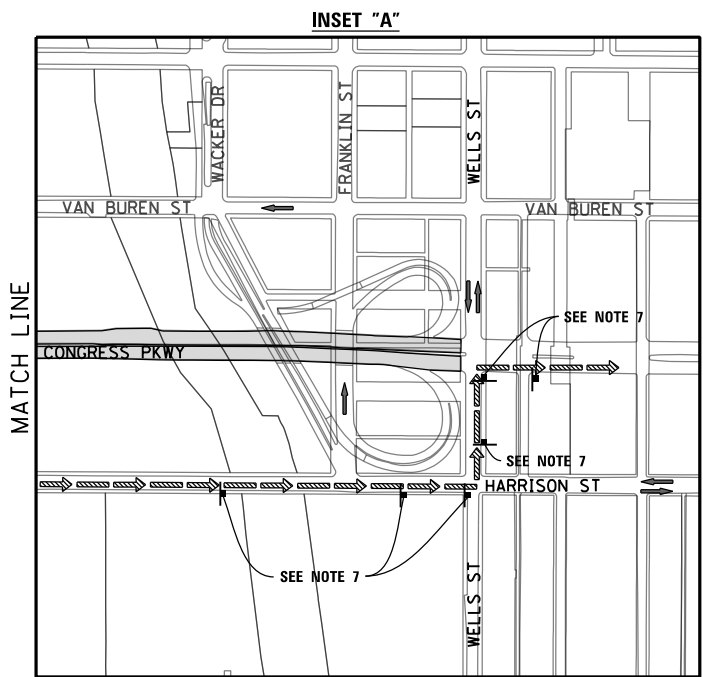
* TO BE PAID FOR AS TEMPORARY INFORMATION SIGNING

TRAFFIC CONTROL NOTES

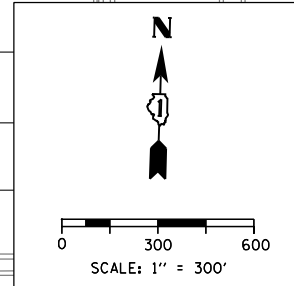
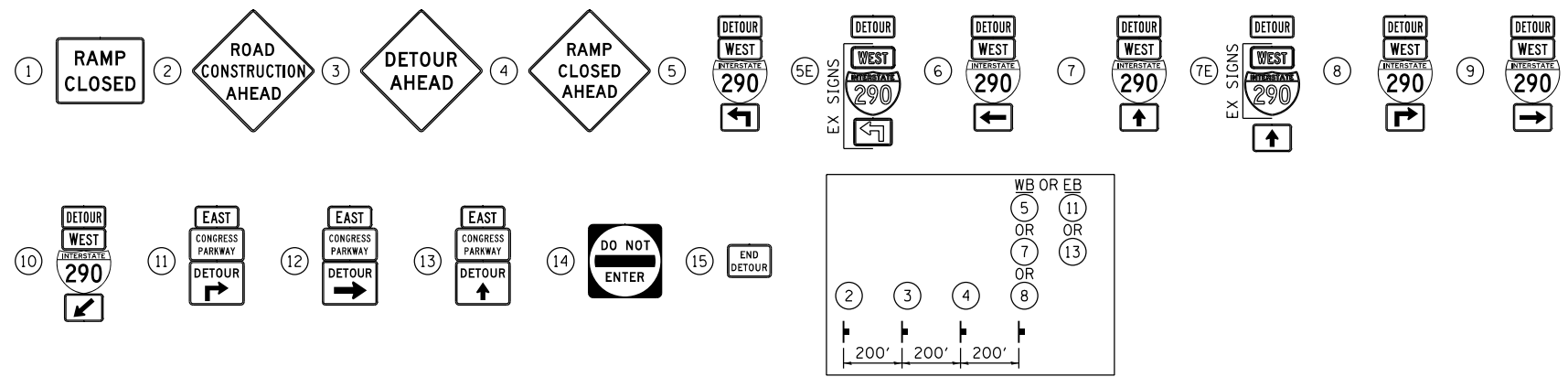
1. DETOUR SIGNING MUST BE INSTALLED PRIOR TO CLOSURE OF ROOSEVELT ROAD ENTRANCE RAMP.
2. RAMP CLOSURE SHALL FOLLOW THE LATEST VERSION OF THE IDOT DISTRICT 1 STANDARD DETAIL TC-08. SEE SUGGESTED STAGES OF CONSTRUCTION AND TRAFFIC CONTROL PLANS FOR ADDITIONAL INFORMATION.
3. PLACEMENT AND SPACING OF SIGNS AND BARRICADES SHALL BE IN ACCORDANCE WITH IDOT DISTRICT 1 STANDARD DETAIL TC-08 AND TC-21.
4. ALL DETOUR SIGNS SHALL HAVE AN ORANGE BACKGROUND WITH BLACK LETTERS.
5. THE CONTRACTOR IS RESPONSIBLE FOR COORDINATION WITH OTHER ROAD WORK IN THE AREA.
6. THE COST OF SUPPLYING, ERECTING AND MAINTAINING BARRICADES, WARNING LIGHTS AND STANDARD SIGNS ALONG ALL DETOUR ROUTES SHALL BE INCLUDED IN THE CONTRACT COST OF TRAFFIC CONTROL AND PROTECTION (SPECIAL).
7. DETOUR SIGNING SHALL BE INSTALLED ACCORDING TO DETOUR PLAN - RAMP NE OF THE SUGGESTED PRIMARY ROUTE FOR EB CONGRESS PARKWAY. SEE SHEET NO. 88.

LEGEND

- SUGGESTED PRIMARY ROUTE FOR WB I-290
- SUGGESTED PRIMARY ROUTE FOR EB CONGRESS PARKWAY
- TEMPORARY SIGN
- EXISTING SIGN
- EXISTING POLE
- SIGN BARRICADE TYPE III
- TWO-WAY STREET
- ONE-WAY STREET
- RAMP CLOSURE



SIGN ASSEMBLIES



FILE PATH = C:\Users\chuh\Desktop\60W28-Post F.mxd\DETOURS\0160W28-sht-DeTour-04.dgn



D160W28-sht-DeTour-04.dgn
 USER NAME = chiue
 PLOT SCALE = 600.0000' / in.
 PLOT DATE = 4/27/2014

DESIGNED - AFC
 DRAWN - AFC
 CHECKED - KCF
 DATE - 4/28/2014

REVISED -
 REVISED -
 REVISED -
 REVISED -

**STATE OF ILLINOIS
 DEPARTMENT OF TRANSPORTATION**

**DETOUR PLAN
 ROOSEVELT ROAD ENTRANCE RAMP (STAGES 2 TO 3C)**

SCALE: 1" = 300' SHEET 1 OF 1 SHEETS STA. TO STA.

| | | | | |
|--------------------|-----------|--------|---------------------------|-----------|
| F.A.I. RTE. | SECTION | COUNTY | TOTAL SHEETS | SHEET NO. |
| 90/94/290 | 2013-010R | COOK | 747 | 89 |
| CONTRACT NO. 60W28 | | | ILLINOIS FED. AID PROJECT | |