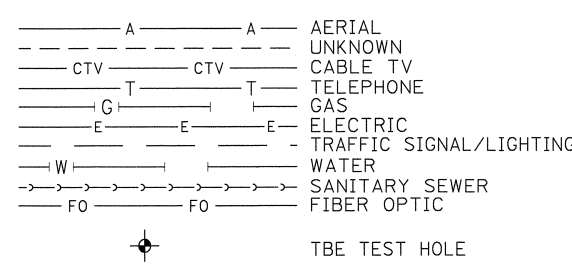


MATCH SHEET 3

MATCH SHEET 3


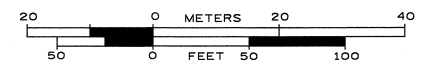


UTILITY OWNERS
 AT&T = TELEPHONE
 COM-ED = ELECTRIC
 CITY OF CHICAGO = ELECTRIC
 CITY OF CHICAGO WATER = WATER
 IDOT LIGHTING = ELECTRIC
 PEOPLE'S ENERGY = GAS

NOTE: ALL ELECTRONIC DEPTHS MARKED AS (ED) WERE OBTAINED UTILIZING A SONDE DEVICE. DEPTHS ON THE AT&T DUCT WERE RECORDED FROM AN AT&T CONTRACTOR. DEPTHS ON THE COMED DUCT WERE RECORDED BY A CARDNO CREW. CARDNO CAN NOT VERIFY THE ACCURACY OF THESE DEPTHS AND SHOULD BE USED AS APPROXIMATE AND AS INFORMATION ONLY.

UTILITIES SHOWN ON THESE PLANS AS DEPICTED IN THE LEGEND HAVE BEEN INVESTIGATED BY CARDNO IN ACCORDANCE WITH SUE INDUSTRY STANDARDS. ALL OTHER INFORMATION SHOWN HAS BEEN PROVIDED TO CARDNO BY OTHERS. CARDNO SUE FIELD INVESTIGATION WAS PERFORMED 3/14/13 THROUGH 2/26/14. CHANGES TO UTILITIES MAY HAVE BEEN MADE AND THEREFORE MAY RESULT IN VARIANCES FROM THIS PLAN. CONSIDERATION SHOULD BE GIVEN TO UPDATING THIS PLAN IF DEEMED ADVISABLE PRIOR TO FINAL DESIGN AND CONSTRUCTION.

ALL UTILITIES SHOWN QUALITY LEVEL "B" UNLESS NOTED OTHERWISE.



TBE Job No. IL09510531, 563
 SUE Plan Page: 2 of 6

Utility Quality Level "A": Visually Verified Test Hole
 Utility Quality Level "B": Designating/non Visually Verified Test Hole
 Utility Quality Level "C": Research with Survey
 Utility Quality Level "D": Records Research

DESIGNED	EG	REVISED
DRAWN	SRK	REVISED
CHECKED	KFS	REVISED
DATE	2/28/14	REVISED

STATE OF ILLINOIS
DEPARTMENT OF TRANSPORTATION

I-941-901-290 (Circle Interchange)
Chicago, Illinois

F.A. RTE.	SECTION	COUNTY	TOTAL SHEETS	SHEET NO.
	N/A	Cook	747	251
FED. ROAD DIST. NO. [ILLINOIS] IDOT Project No. P-91-259-12			Contract No. 60W28	