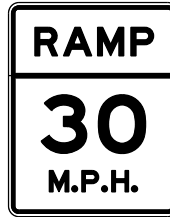





R2-1  
(48"x60")

STA 1812+00.00 (RT AND LT)




W13-3  
(36"x48")

STA 1842+70.00  
SHOWN FOR INFORMATION ONLY  
FUTURE CONTRACT  
(BY OTHERS)



W4-3  
(48"x48")

STA 1803+50.00 (RT)



W4-2  
(48"x48")

STA 1847+00.00  
SHOWN FOR INFORMATION ONLY  
FUTURE CONTRACT  
(BY OTHERS)

FILE PATH = p:\388035-p\mtl\escomon\local\p\AECOM\0\Documents\01\_Americas\Transportation\6269938\_Circle\Phase\_1\000\_CAD\005\_Roadway\Sheets\60W28\_Contract\0160W28-sht-Sign-Det-04.dgn



D160W28-sht-Sign-Det-04.dgn	DESIGNED - OPS	REVISED -
USER NAME = pimsarno	DRAWN - NSA	REVISED -
PLOT SCALE = 20.0000' / in.	CHECKED - KCF	REVISED -
PLOT DATE = 4/27/2014	DATE - 04/28/14	REVISED -

STATE OF ILLINOIS  
DEPARTMENT OF TRANSPORTATION

SIGNING DETAILS

SCALE: NONE SHEET 1 OF 1 SHEETS STA. TO STA.

F.A.I. RTE.	SECTION	COUNTY	TOTAL SHEETS	SHEET NO.
90/94/290	2013-010R	COOK	747	280
CONTRACT NO. 60W28			ILLINOIS FED. AID PROJECT	