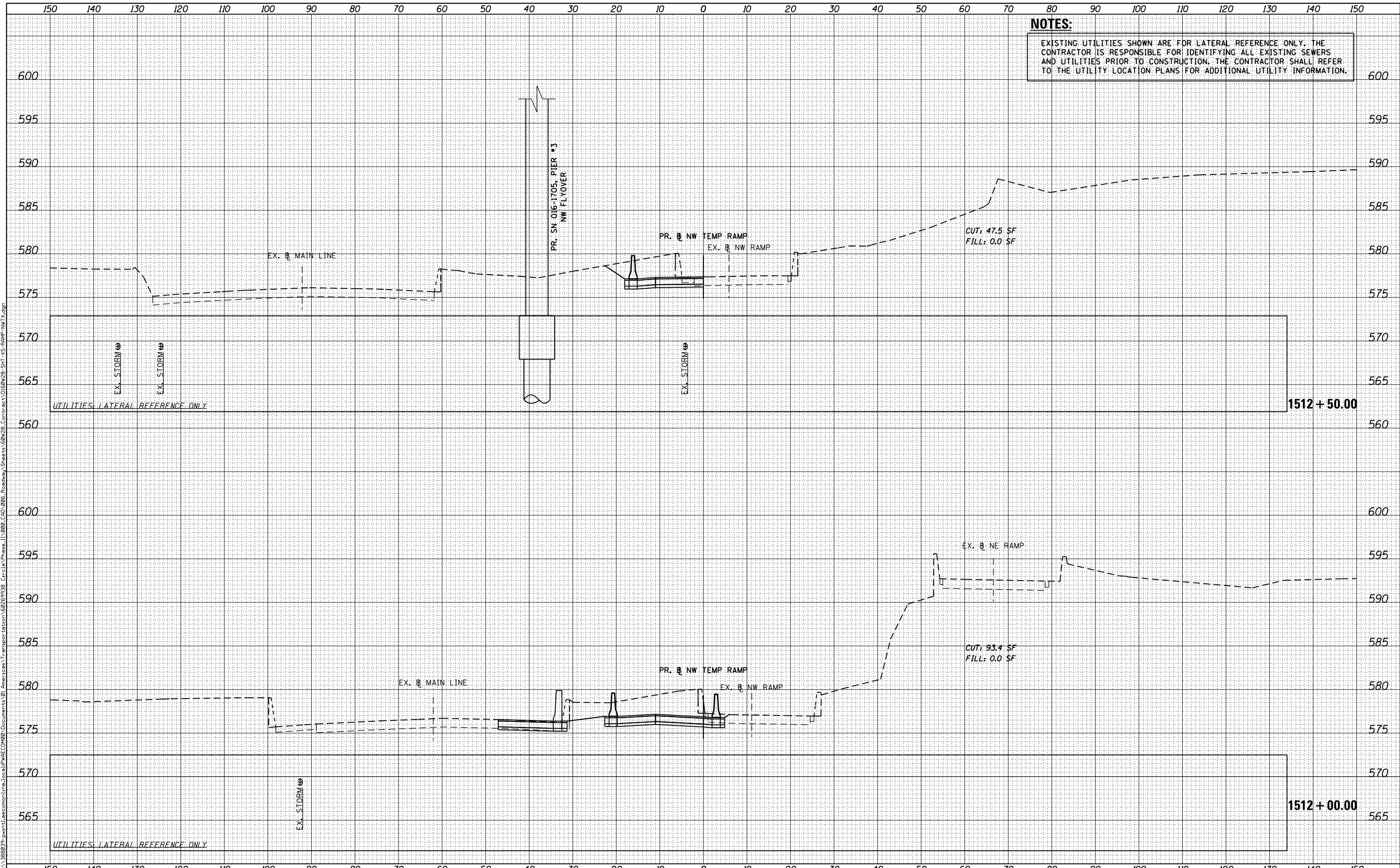




DATE	
BY	
FINAL SURVEY	
SURVEYED	
PLOTTED	
TEMPLATE	
AREAS	
NOTED	
BOOK	
NO.	
AREAS CHECKED	

DATE	
BY	
ORIGINAL SURVEY	
SURVEYED	
PLOTTED	
TEMPLATE	
AREAS	
NOTED	
BOOK	
NO.	
AREAS CHECKED	

FILE PATH = p:\38803-portal\ascom\line\local\p\AEC\DWG\Documents\01\_Americas\Transportation\60269938\_Circle\Phase\_1\000\_CDD\006\_Roadway\Sheets\60W28-SHT-XS-RAMP-NW1.dgn



D160W28-SHT-XS-RAMP-NW1.dgn  
 USER NAME = maronik  
 PLOT SCALE = 10.0000' / in.  
 PLOT DATE = 4/25/2014

DESIGNED - **NWMP / AJP**  
 DRAWN - **NWMP / AJP**  
 CHECKED - **KMM**  
 DATE - **04/28/14**

REVISED -  
 REVISED -  
 REVISED -  
 REVISED -

**STATE OF ILLINOIS  
 DEPARTMENT OF TRANSPORTATION**

**CROSS SECTIONS  
 RAMP NW (NB TEMP)**

SCALE: 1:5V, 1:10H SHEET 6 OF 8 SHEETS STA. 1512+00.00 TO STA. 1512+50.00

F.A.I. RTE.	SECTION	COUNTY	TOTAL SHEETS	SHEET NO.
90/94/290	2013-010R	COOK	747	702
				CONTRACT NO. 60W28

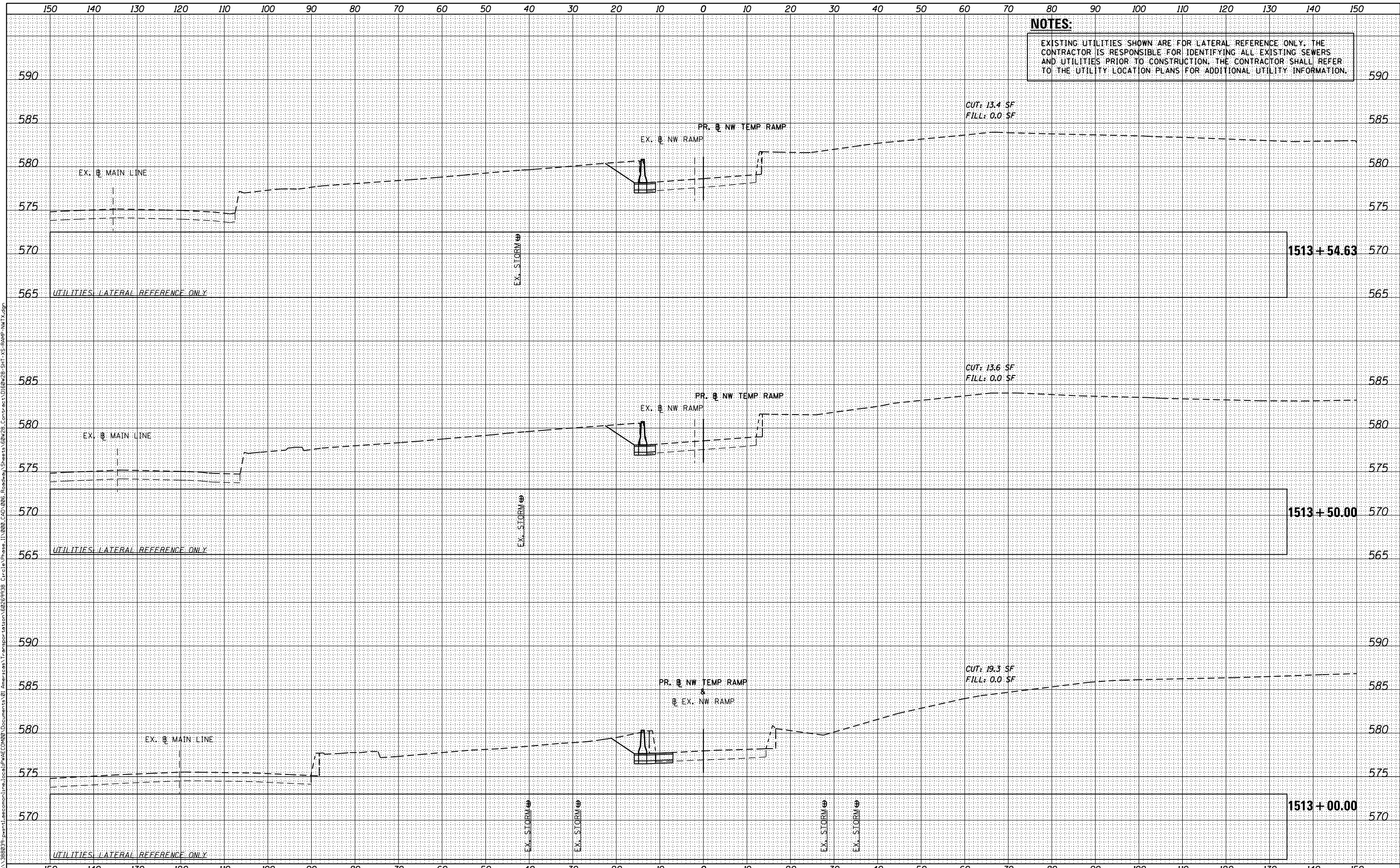
ILLINOIS FED. AID PROJECT

DATE	
BY	
FINAL SURVEY	
SURVEYED	
PLOTTED	
TEMPLATE	
AREAS	
CHECKED	
NO.	

DATE	
BY	
ORIGINAL SURVEY	
SURVEYED	
PLOTTED	
TEMPLATE	
AREAS	
CHECKED	
NO.	

FILE PATH = p:\38803\p\m\l\ascom\line\local\p\AEC\DWG\Documents\01\_Americas\Transportation\60269938\_Circle Phase 1\000\_CDD\_006\_Roadway\_Sheets\60W28-SHT-XS-RAMP-NW1.dgn

**NOTES:**  
 EXISTING UTILITIES SHOWN ARE FOR LATERAL REFERENCE ONLY. THE CONTRACTOR IS RESPONSIBLE FOR IDENTIFYING ALL EXISTING SEWERS AND UTILITIES PRIOR TO CONSTRUCTION. THE CONTRACTOR SHALL REFER TO THE UTILITY LOCATION PLANS FOR ADDITIONAL UTILITY INFORMATION.



D160W28-SHT-XS-RAMP-NW1.dgn  
 USER NAME = maronik  
 PLOT SCALE = 10.0000' / in.  
 PLOT DATE = 4/25/2014

DESIGNED - **NWMP / AJP**  
 DRAWN - **NWMP / AJP**  
 CHECKED - **KMM**  
 DATE - **04/28/14**

REVISED -  
 REVISED -  
 REVISED -  
 REVISED -

**STATE OF ILLINOIS  
 DEPARTMENT OF TRANSPORTATION**

**CROSS SECTIONS  
 RAMP NW (NB TEMP)**

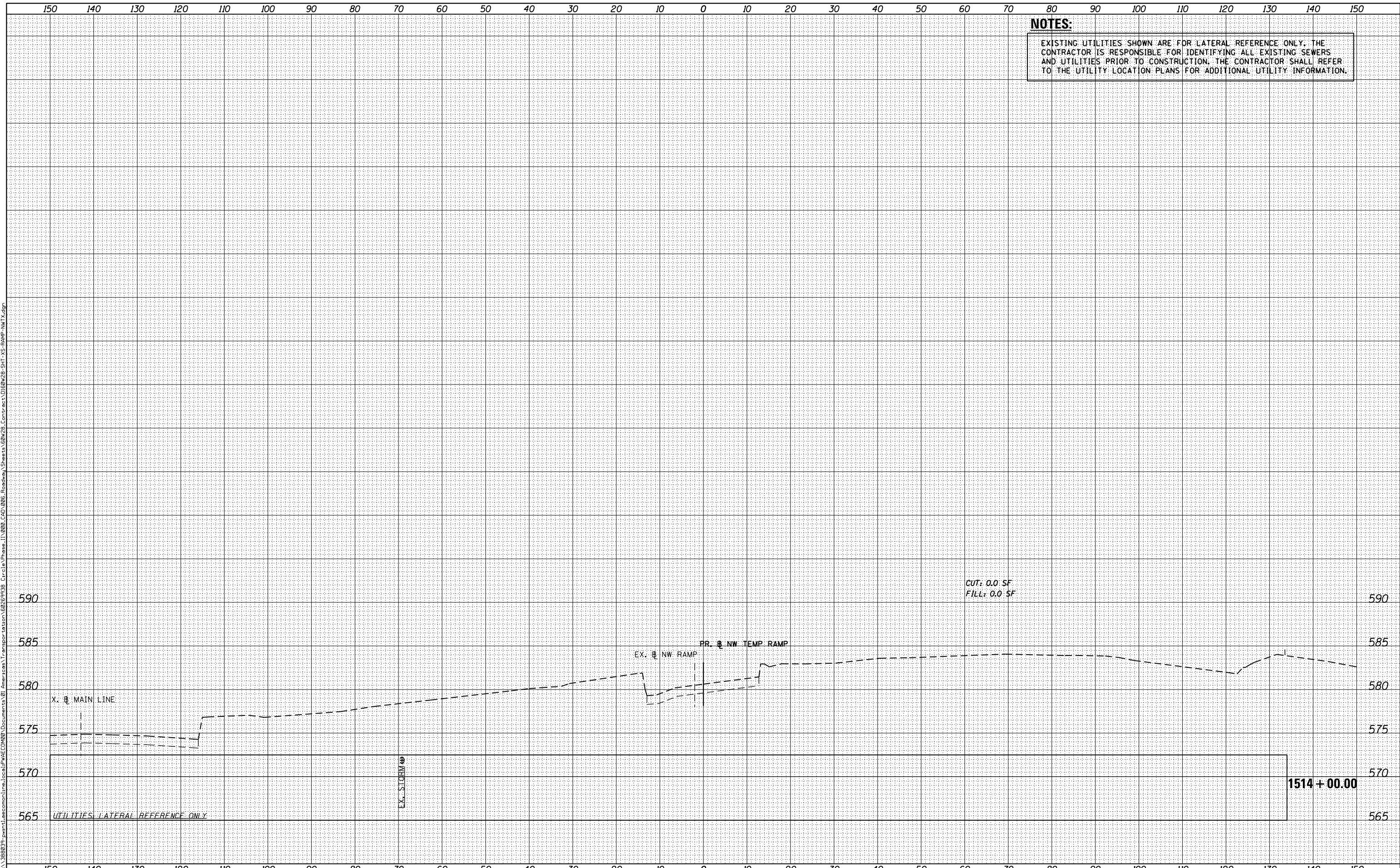
SCALE: 1:5V, 1:10H SHEET 7 OF 8 SHEETS STA. 1513+00.00 TO STA. 1513+54.63

F.A.I. RTE.	SECTION	COUNTY	TOTAL SHEETS	SHEET NO.
90/94/290	2013-010R	COOK	747	703
CONTRACT NO. 60W28				
ILLINOIS FED. AID PROJECT				

**NOTES:**  
 EXISTING UTILITIES SHOWN ARE FOR LATERAL REFERENCE ONLY. THE CONTRACTOR IS RESPONSIBLE FOR IDENTIFYING ALL EXISTING SEWERS AND UTILITIES PRIOR TO CONSTRUCTION. THE CONTRACTOR SHALL REFER TO THE UTILITY LOCATION PLANS FOR ADDITIONAL UTILITY INFORMATION.

DATE	
BY	
FINAL SURVEY	SURVEYED
NOTE BOOK	PLOTTED
	TEMPLATE
	AREAS CHECKED

DATE	
BY	
ORIGINAL SURVEY	SURVEYED
NOTE BOOK	PLOTTED
	TEMPLATE
	AREAS CHECKED



D160W28-SHT-XS-RAMP-NW.TX.dgn	DESIGNED - <b>NWMP / AJP</b>	REVISED -
USER NAME = maronik	DRAWN - <b>NWMP / AJP</b>	REVISED -
PLOT SCALE = 10.0000' / in.	CHECKED - <b>KMM</b>	REVISED -
PLOT DATE = 4/25/2014	DATE - <b>04/28/14</b>	REVISED -

**STATE OF ILLINOIS  
 DEPARTMENT OF TRANSPORTATION**

**CROSS SECTIONS  
 RAMP NW (NB TEMP)**

SCALE: 1:5V, 1:10H SHEET 8 OF 8 SHEETS STA. 1514+00.00 TO STA. 1514+00.00

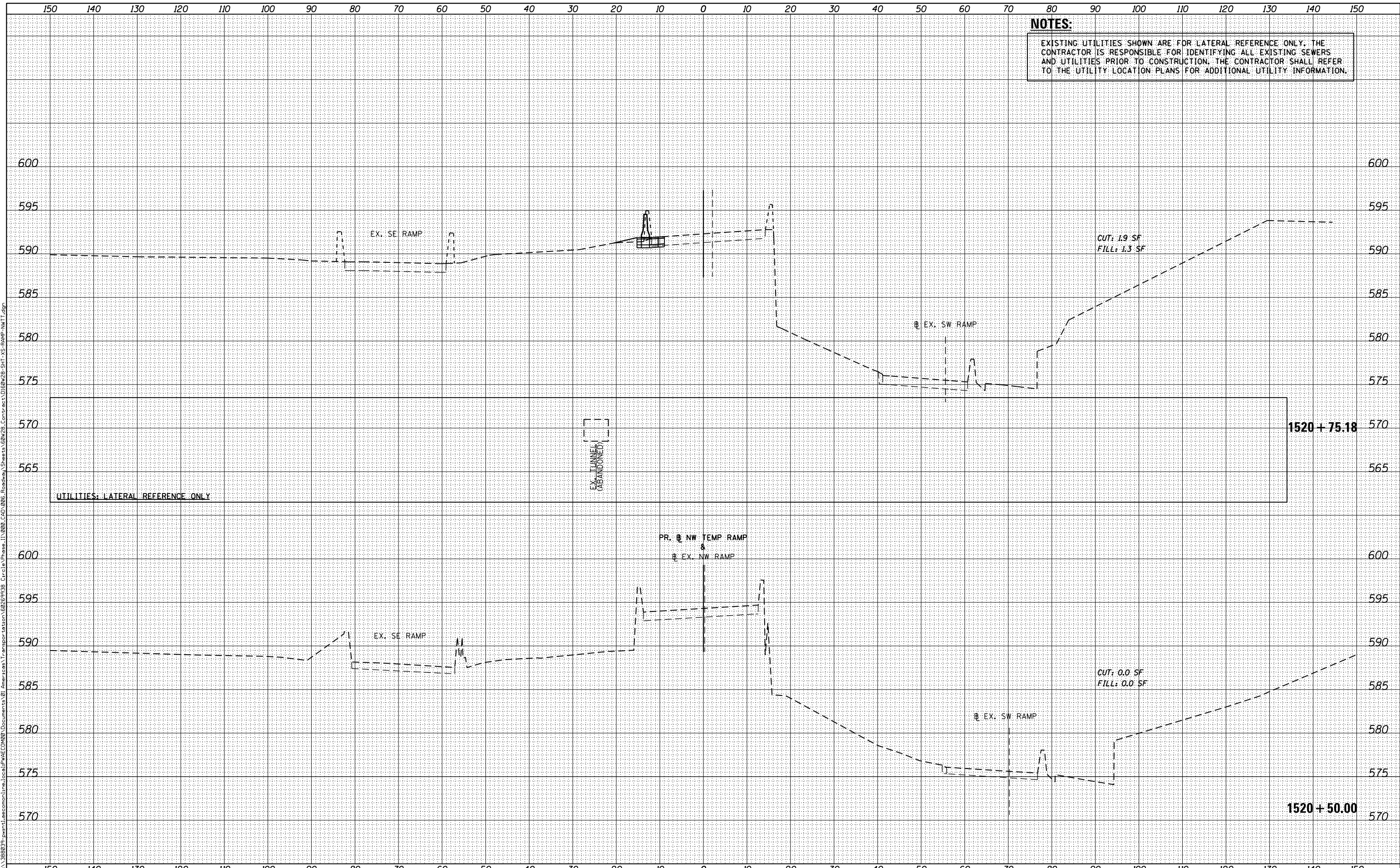
F.A.I. RTE.	SECTION	COUNTY	TOTAL SHEETS	SHEET NO.
90/94/290	2013-010R	COOK	747	704
			CONTRACT NO. 60W28	
ILLINOIS FED. AID PROJECT				



**NOTES:**  
 EXISTING UTILITIES SHOWN ARE FOR LATERAL REFERENCE ONLY. THE CONTRACTOR IS RESPONSIBLE FOR IDENTIFYING ALL EXISTING SEWERS AND UTILITIES PRIOR TO CONSTRUCTION. THE CONTRACTOR SHALL REFER TO THE UTILITY LOCATION PLANS FOR ADDITIONAL UTILITY INFORMATION.

DATE	
BY	
FINAL SURVEY	
NOTE BOOK	
NO.	
SURVEYED	
PLOTTED	
TEMPLATE	
AREAS CHECKED	

DATE	
BY	
ORIGINAL SURVEY	
NOTE BOOK	
NO.	
SURVEYED	
PLOTTED	
TEMPLATE	
AREAS CHECKED	



D160W28-SHT-XS-RAMP-NWTT.dgn  
 USER NAME = maronik  
 PLOT SCALE = 10.0000' / in.  
 PLOT DATE = 4/25/2014

DESIGNED -	NWR / AJP	REVISED -	
DRAWN -	NWR / AJP	REVISED -	
CHECKED -	KAM	REVISED -	
DATE -	04/28/14	REVISED -	

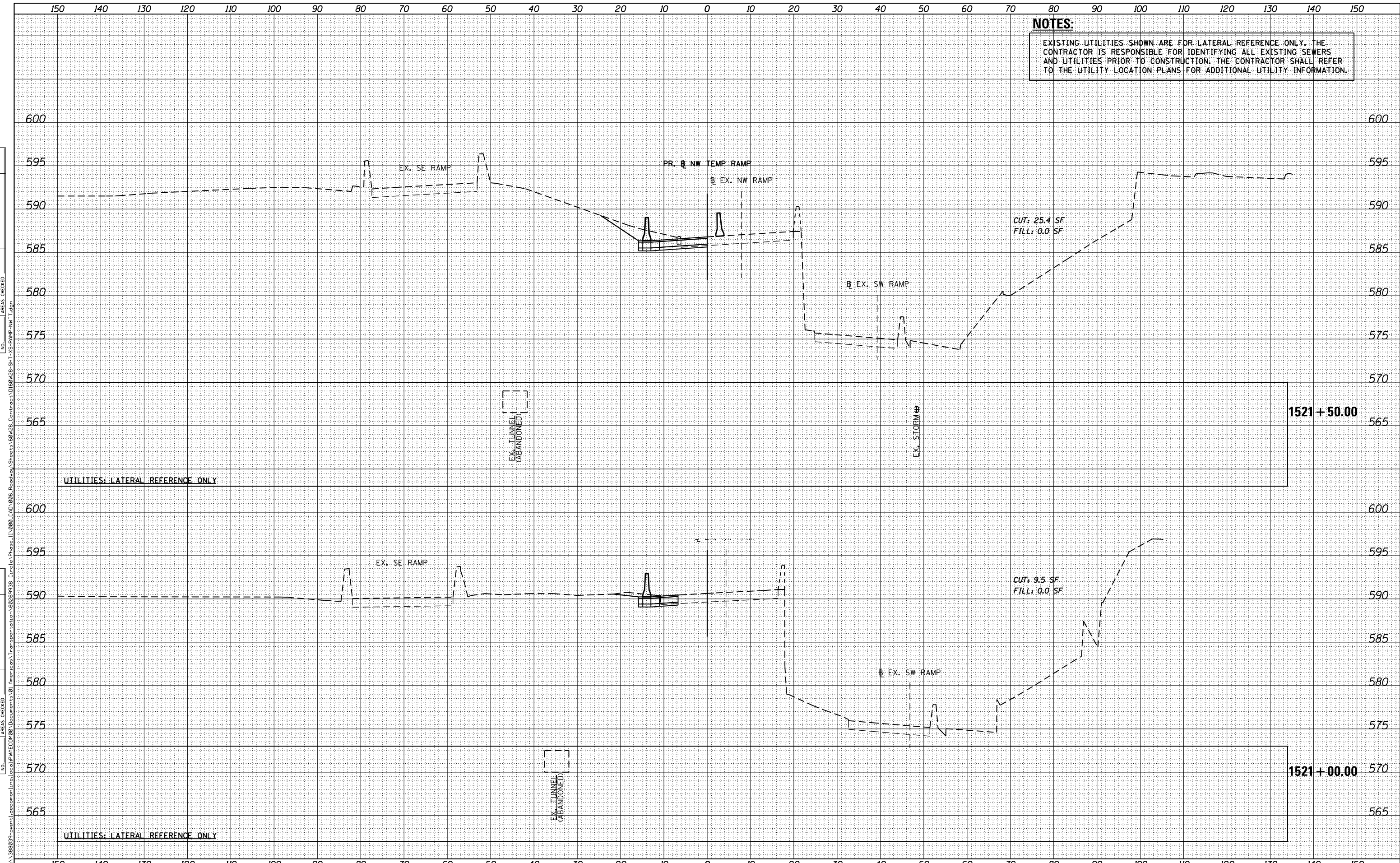
**STATE OF ILLINOIS  
 DEPARTMENT OF TRANSPORTATION**

**CROSS SECTIONS  
 RAMP NW (WB TEMP)**  
 SCALE: 1:5V,1:10H SHEET 1 OF 8 SHEETS STA. 1520+50.00 TO STA. 1520+75.18

F.A.I. RTE.	SECTION	COUNTY	TOTAL SHEETS	SHEET NO.
90/94/290	2013-010R	COOK	747	705
				CONTRACT NO. 60W28
ILLINOIS FED. AID PROJECT				

DATE	
BY	
FINAL SURVEY	
NOTE BOOK	
NO.	
SURVEYED	
PLOTTED	
TEMPLATE	
AREAS CHECKED	

DATE	
BY	
ORIGINAL SURVEY	
NOTE BOOK	
NO.	
SURVEYED	
PLOTTED	
TEMPLATE	
AREAS CHECKED	



**NOTES:**  
 EXISTING UTILITIES SHOWN ARE FOR LATERAL REFERENCE ONLY. THE CONTRACTOR IS RESPONSIBLE FOR IDENTIFYING ALL EXISTING SEWERS AND UTILITIES PRIOR TO CONSTRUCTION. THE CONTRACTOR SHALL REFER TO THE UTILITY LOCATION PLANS FOR ADDITIONAL UTILITY INFORMATION.



D160W28-SHT-XS-RAMP-NWTT.dgn	DESIGNED - NWR / AJP	REVISED -
USER NAME = maronik	DRAWN - NWR / AJP	REVISED -
PLOT SCALE = 10.0000' / in.	CHECKED - KAM	REVISED -
PLOT DATE = 4/25/2014	DATE - 04/28/14	REVISED -

**STATE OF ILLINOIS  
 DEPARTMENT OF TRANSPORTATION**

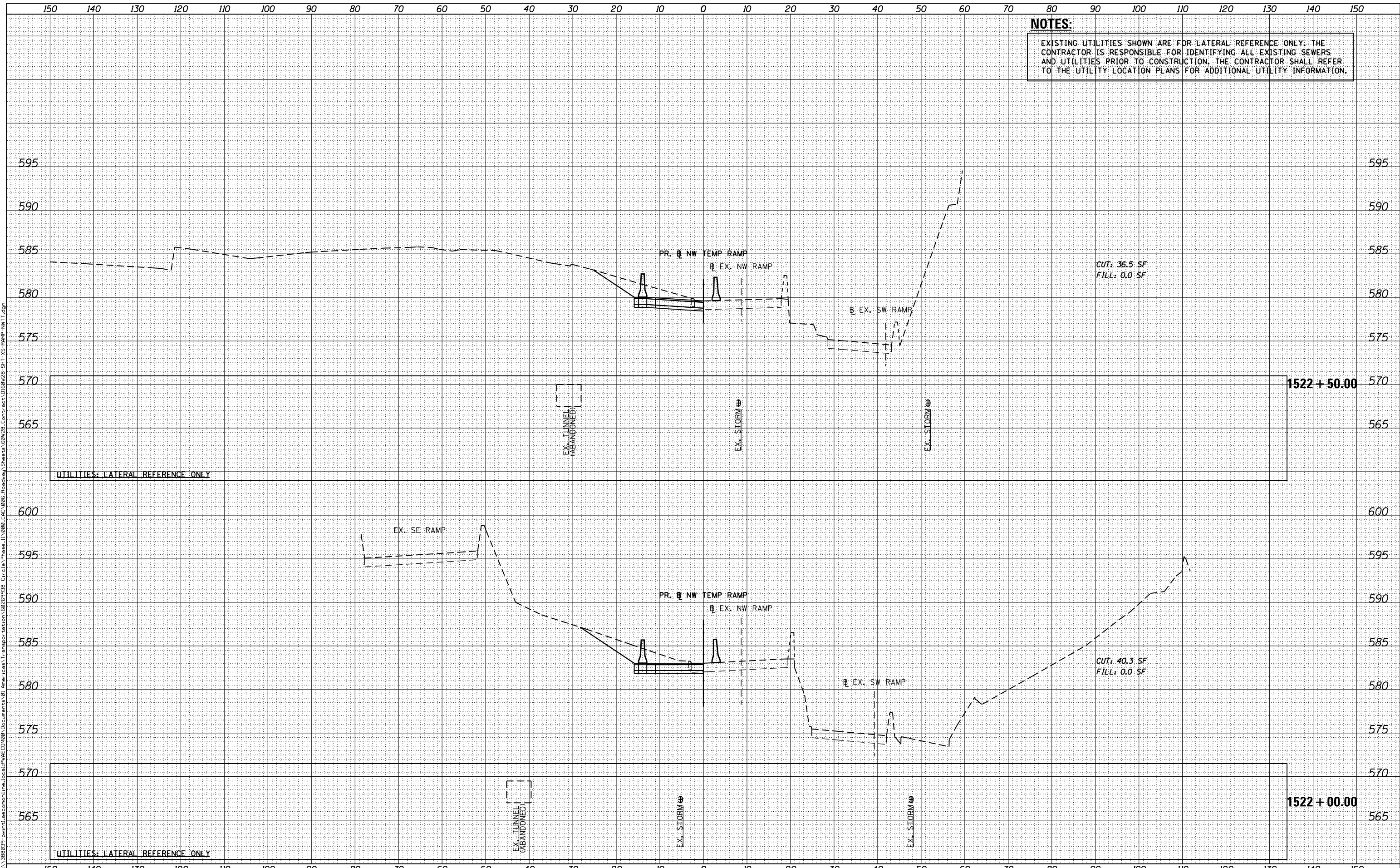
CROSS SECTIONS			
RAMP NW (WB TEMP)			
SCALE: 1:5V,1:10H	SHEET 2 OF 8 SHEETS	STA. 1521+00.00 TO STA. 1521+50.00	

F.A.I. RTE.	SECTION	COUNTY	TOTAL SHEETS	SHEET NO.
90/94/290	2013-010R	COOK	747	706
CONTRACT NO. 60W28				
ILLINOIS FED. AID PROJECT				

**NOTES:**  
 EXISTING UTILITIES SHOWN ARE FOR LATERAL REFERENCE ONLY. THE CONTRACTOR IS RESPONSIBLE FOR IDENTIFYING ALL EXISTING SEWERS AND UTILITIES PRIOR TO CONSTRUCTION. THE CONTRACTOR SHALL REFER TO THE UTILITY LOCATION PLANS FOR ADDITIONAL UTILITY INFORMATION.

DATE	
BY	
FINAL SURVEY	
SURVEYED	
PLOTTED	
TEMPLATE	
AREAS	
CHECKED	
NO.	

DATE	
BY	
ORIGINAL SURVEY	
SURVEYED	
PLOTTED	
TEMPLATE	
AREAS	
CHECKED	
NO.	



D:\160w28-SHT-XS-RAMP-NWTT.dgn  
 USER NAME = maronik  
 PLOT SCALE = 10.0000' / in.  
 PLOT DATE = 4/25/2014

DESIGNED -	NWR / AJP	REVISED -	
DRAWN -	NWR / AJP	REVISED -	
CHECKED -	KAM	REVISED -	
DATE -	04/28/14	REVISED -	

**STATE OF ILLINOIS  
 DEPARTMENT OF TRANSPORTATION**

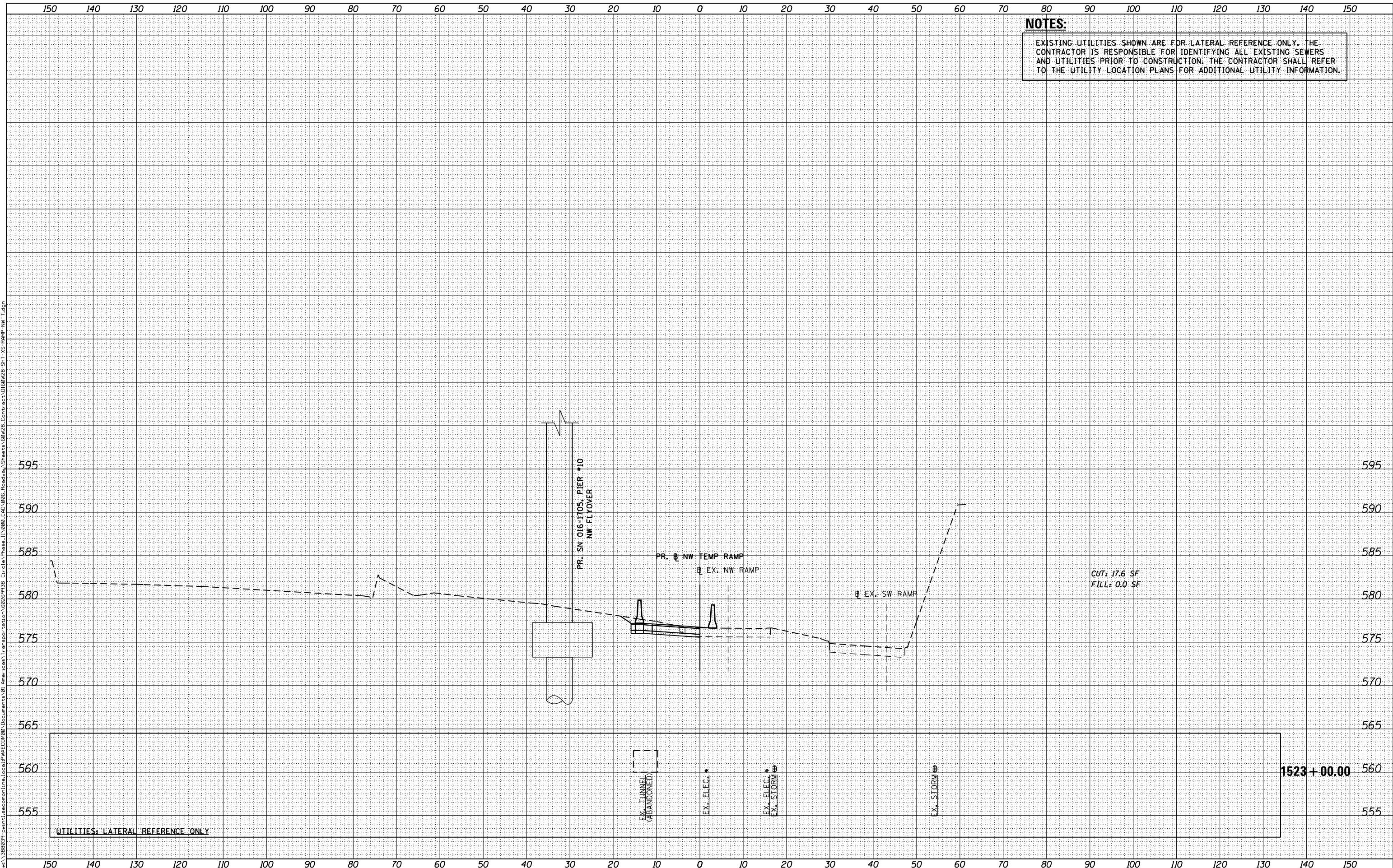
CROSS SECTIONS			
RAMP NW (WB TEMP)			
SCALE: 1:5V,1:10H	SHEET 3	OF 8 SHEETS	STA. 1522+00.00 TO STA. 1522+50.00

F.A.I. RTE.	SECTION	COUNTY	TOTAL SHEETS	SHEET NO.
90/94/290	2013-010R	COOK	747	707
CONTRACT NO. 60W28				
ILLINOIS FED. AID PROJECT				

**NOTES:**  
 EXISTING UTILITIES SHOWN ARE FOR LATERAL REFERENCE ONLY. THE CONTRACTOR IS RESPONSIBLE FOR IDENTIFYING ALL EXISTING SEWERS AND UTILITIES PRIOR TO CONSTRUCTION. THE CONTRACTOR SHALL REFER TO THE UTILITY LOCATION PLANS FOR ADDITIONAL UTILITY INFORMATION.

DATE	
BY	
FINAL SURVEY	
NOTE BOOK	
NO.	
NO.	
NO.	
NO.	

DATE	
BY	
ORIGINAL SURVEY	
NOTE BOOK	
NO.	
NO.	
NO.	
NO.	



D160W28-SHT-XS-RAMP-NWTT.dgn	DESIGNED - NWR / AJP	REVISED -
USER NAME = maronik	DRAWN - NWR / AJP	REVISED -
PLOT SCALE = 10.0000' / in.	CHECKED - KAM	REVISED -
PLOT DATE = 4/25/2014	DATE - 04/28/14	REVISED -

STATE OF ILLINOIS  
 DEPARTMENT OF TRANSPORTATION

CROSS SECTIONS			
RAMP NW (WB TEMP)			
SCALE: 1:5V, 1:10H	SHEET 4 OF 8 SHEETS	STA. 1523+00.00 TO STA. 1523+00.00	

F.A.I. RTE.	SECTION	COUNTY	TOTAL SHEETS	SHEET NO.
90/94/290	2013-010R	COOK	747	708
CONTRACT NO. 60W28				

ILLINOIS FED. AID PROJECT

FILE PATH = p:\388039\p\m1\ascomon\line\local\p\AECOM\Documents\01\_Americas\Transportation\60W28\9938\_Circle\_Phase\_1\1000\_CAD\006\_Roadway\_Sheets\60W28-SHT-XS-RAMP-NWTT.dgn

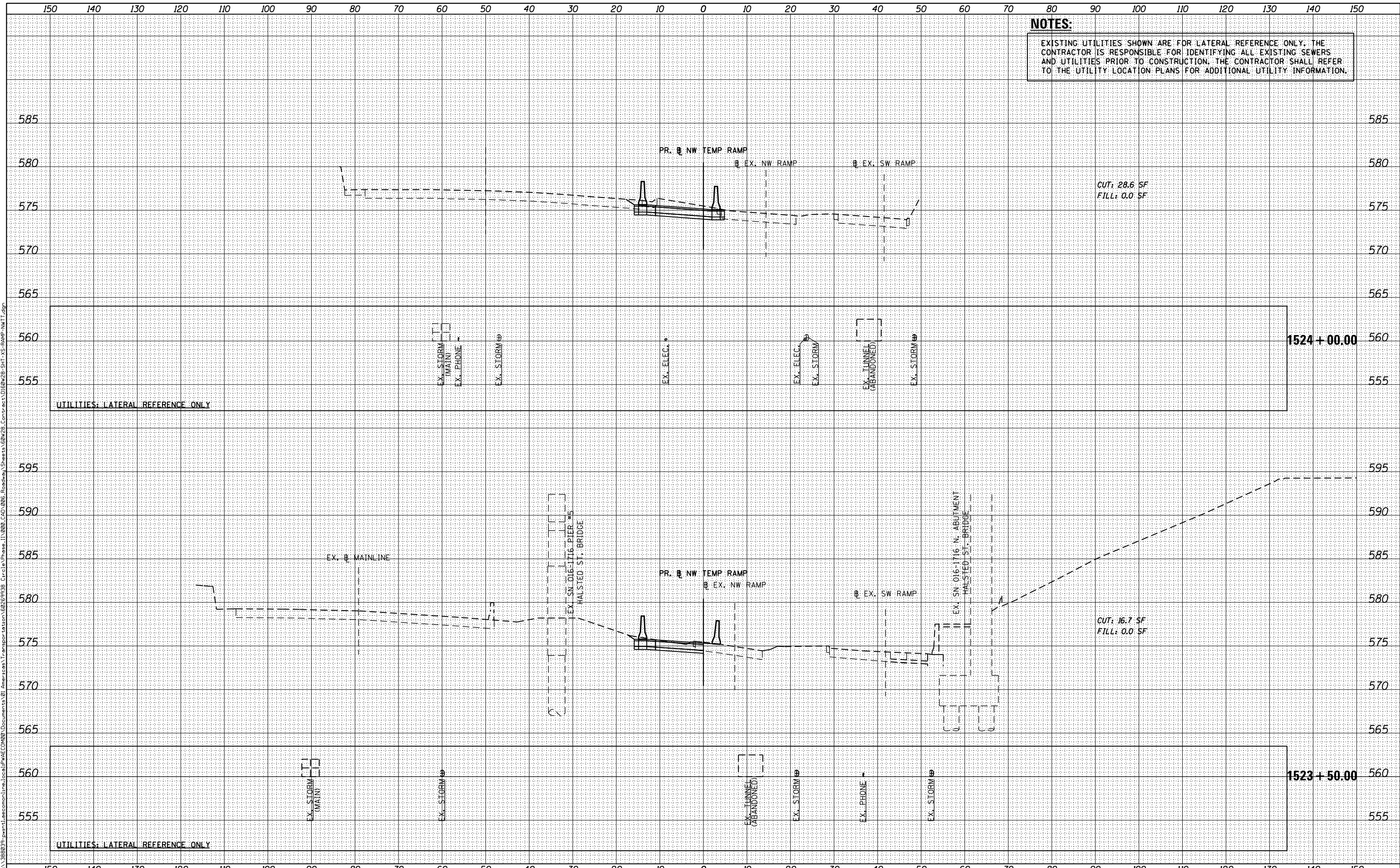


DATE	
BY	
FINAL SURVEY	SURVEYED
NOTE BOOK	PLOTTED
AREAS CHECKED	TEMPLATE
	AREAS
	CHECKED

DATE	
BY	
ORIGINAL SURVEY	SURVEYED
NOTE BOOK	PLOTTED
AREAS CHECKED	TEMPLATE
	AREAS
	CHECKED

FILE PATH = p:\388039-p\mt\asecom\line\local\p\AEC\DWG\Documents\01\_Americas\Transportation\62629938\_Circle Phase II\000\_CDD\_006\_Roadway\Sheets\60W28\_Contr-est\_0160W28-SHT-XS-RAMP-NWT.dgn

**NOTES:**  
EXISTING UTILITIES SHOWN ARE FOR LATERAL REFERENCE ONLY. THE CONTRACTOR IS RESPONSIBLE FOR IDENTIFYING ALL EXISTING SEWERS AND UTILITIES PRIOR TO CONSTRUCTION. THE CONTRACTOR SHALL REFER TO THE UTILITY LOCATION PLANS FOR ADDITIONAL UTILITY INFORMATION.



D160W28-SHT-XS-RAMP-NWT.dgn  
 USER NAME = maronik  
 PLOT SCALE = 10.0000' / in.  
 PLOT DATE = 4/25/2014

DESIGNED - **NWR** / AJP  
 DRAWN - **NWR** / AJP  
 CHECKED - **KAM**  
 DATE - **04/28/14**

REVISED -  
 REVISED -  
 REVISED -  
 REVISED -

**STATE OF ILLINOIS  
 DEPARTMENT OF TRANSPORTATION**

**CROSS SECTIONS  
 RAMP NW (WB TEMP)**

SCALE: 1:5V, 1:10H SHEET 5 OF 8 SHEETS STA. 1523+50.00 TO STA. 1524+00.00

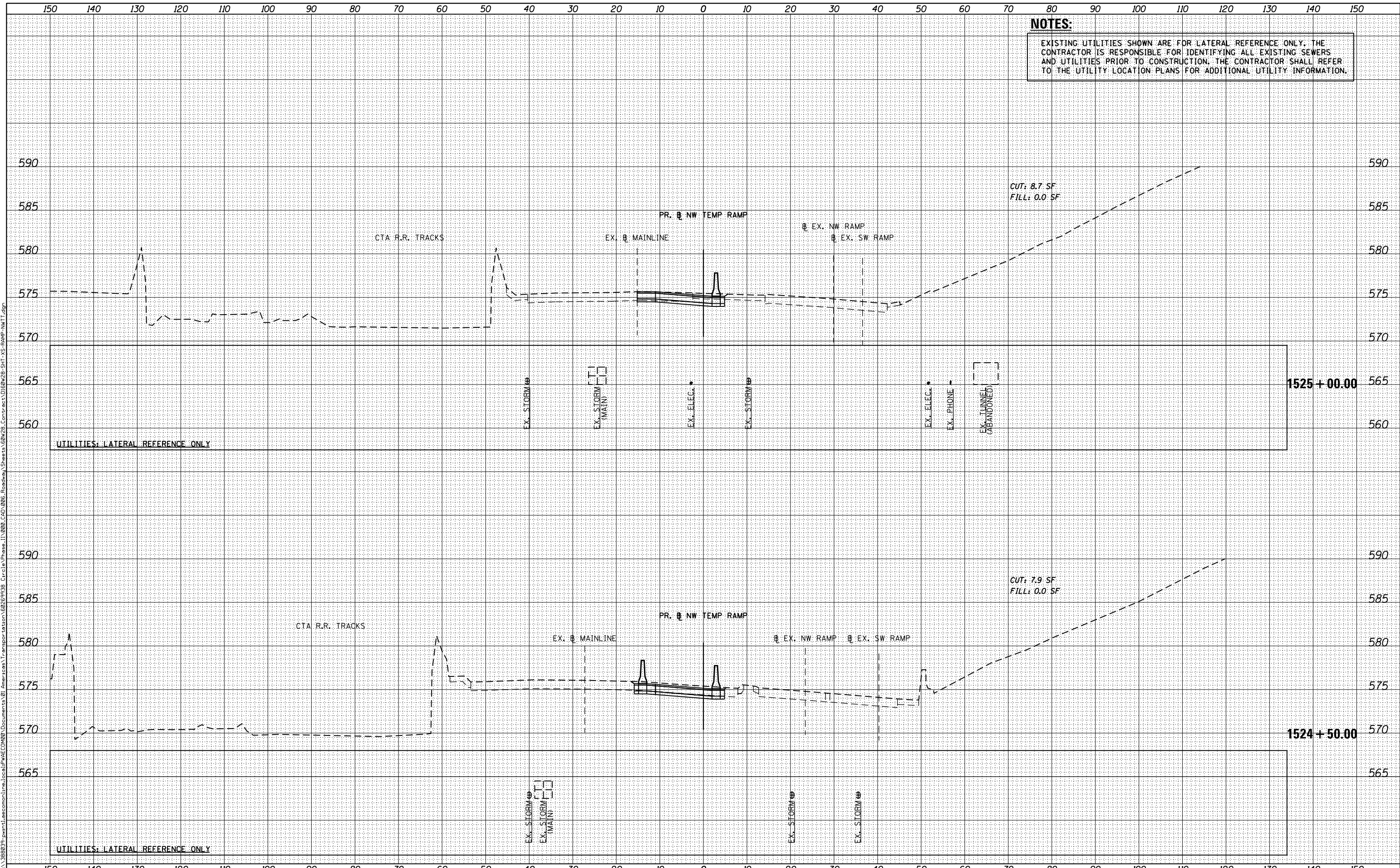
F.A.I. RTE.	SECTION	COUNTY	TOTAL SHEETS	SHEET NO.
90/94/290	2013-010R	COOK	747	709
			CONTRACT NO. 60W28	

ILLINOIS FED. AID PROJECT

DATE	
BY	
FINAL SURVEY	
SURVEYED	
PLOTTED	
TEMPLATE	
AREAS	
NOTED	
NO.	

DATE	
BY	
ORIGINAL SURVEY	
SURVEYED	
PLOTTED	
TEMPLATE	
AREAS	
NOTED	
NO.	

**NOTES:**  
 EXISTING UTILITIES SHOWN ARE FOR LATERAL REFERENCE ONLY. THE CONTRACTOR IS RESPONSIBLE FOR IDENTIFYING ALL EXISTING SEWERS AND UTILITIES PRIOR TO CONSTRUCTION. THE CONTRACTOR SHALL REFER TO THE UTILITY LOCATION PLANS FOR ADDITIONAL UTILITY INFORMATION.



D160W28-SHT-XS-RAMP-NWTT.dgn  
 USER NAME = maronik  
 PLOT SCALE = 10.0000' / in.  
 PLOT DATE = 4/25/2014

DESIGNED -	NWR / AJP	REVISED -	
DRAWN -	NWR / AJP	REVISED -	
CHECKED -	KAM	REVISED -	
DATE -	04/28/14	REVISED -	

**STATE OF ILLINOIS  
 DEPARTMENT OF TRANSPORTATION**

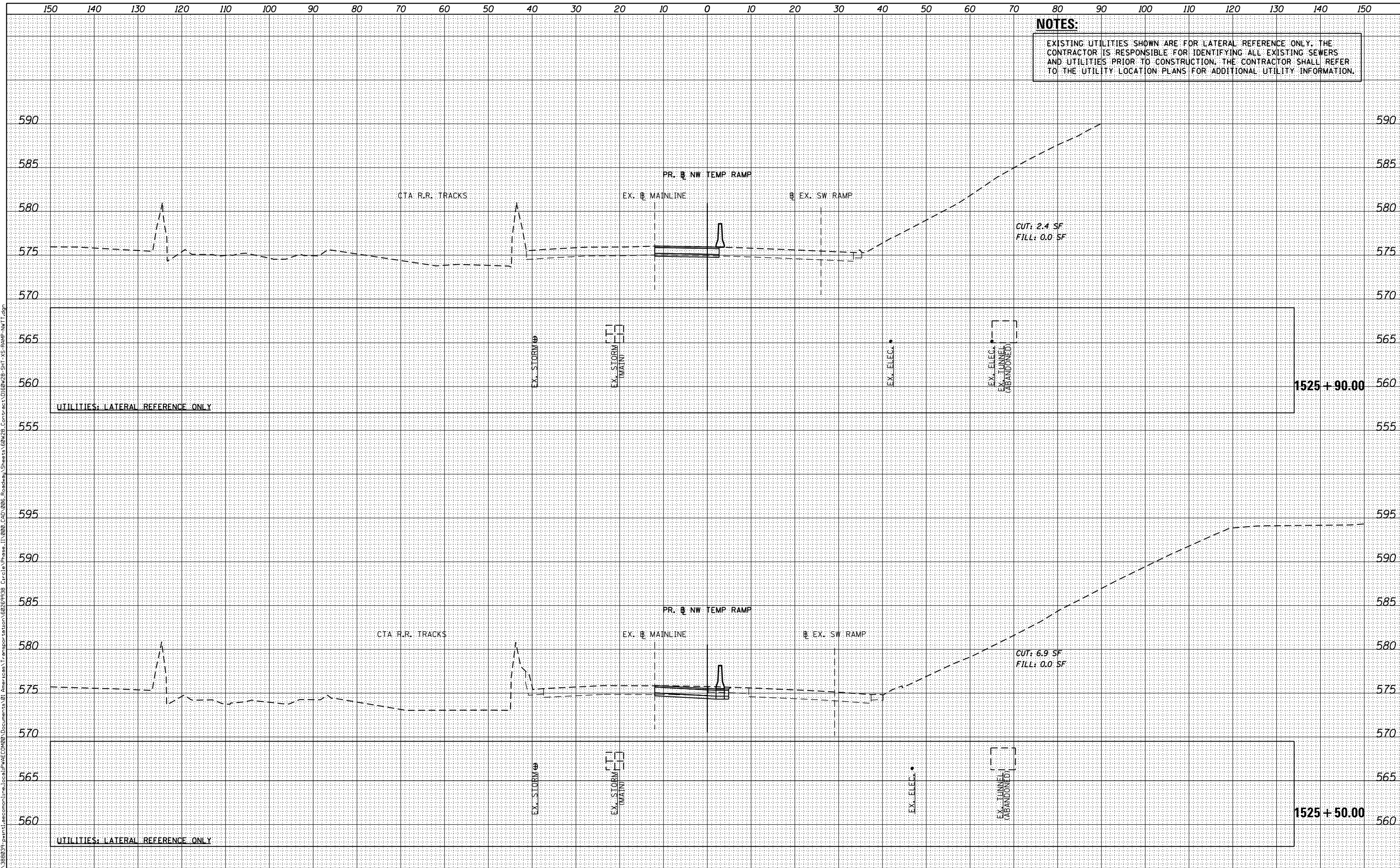
CROSS SECTIONS			
RAMP NW (WB TEMP)			
SCALE: 1:5V, 1:10H	SHEET 6 OF 8 SHEETS	STA. 1524+50.00 TO STA. 1525+00.00	

F.A.I. RTE.	SECTION	COUNTY	TOTAL SHEETS	SHEET NO.
90/94/290	2013-010R	COOK	747	710
CONTRACT NO. 60W28				
ILLINOIS FED. AID PROJECT				

DATE	
BY	
FINAL SURVEY	
SURVEYED	
PLOTTED	
TEMPLATE	
AREAS	
NOTED	
BOOK	
NO.	
AREAS CHECKED	

DATE	
BY	
ORIGINAL SURVEY	
SURVEYED	
PLOTTED	
TEMPLATE	
AREAS	
NOTED	
BOOK	
NO.	
AREAS CHECKED	

FILE PATH = p:\388039\p\m\asc\com\line\local\p\w\ec\000\Documents\01\Americas\Transportation\60269938\_Circle\Phase\1\000\_CDD\006\_Roadway\Sheets\60W28-SHT-XS-RAMP-NWT.dgn



**NOTES:**  
EXISTING UTILITIES SHOWN ARE FOR LATERAL REFERENCE ONLY. THE CONTRACTOR IS RESPONSIBLE FOR IDENTIFYING ALL EXISTING SEWERS AND UTILITIES PRIOR TO CONSTRUCTION. THE CONTRACTOR SHALL REFER TO THE UTILITY LOCATION PLANS FOR ADDITIONAL UTILITY INFORMATION.



D160W28-SHT-XS-RAMP-NWT.dgn  
 USER NAME = maronik  
 PLOT SCALE = 10.0000' / in.  
 PLOT DATE = 4/25/2014

DESIGNED - **NWR** / AJP  
 DRAWN - **NWR** / AJP  
 CHECKED - **KAM**  
 DATE - **04/28/14**

REVISED -  
 REVISED -  
 REVISED -  
 REVISED -

**STATE OF ILLINOIS  
 DEPARTMENT OF TRANSPORTATION**

**CROSS SECTIONS  
 RAMP NW (WB TEMP)**

SCALE: 1:5V, 1:10H SHEET 7 OF 8 SHEETS STA. 1525+50.00 TO STA. 1525+90.00

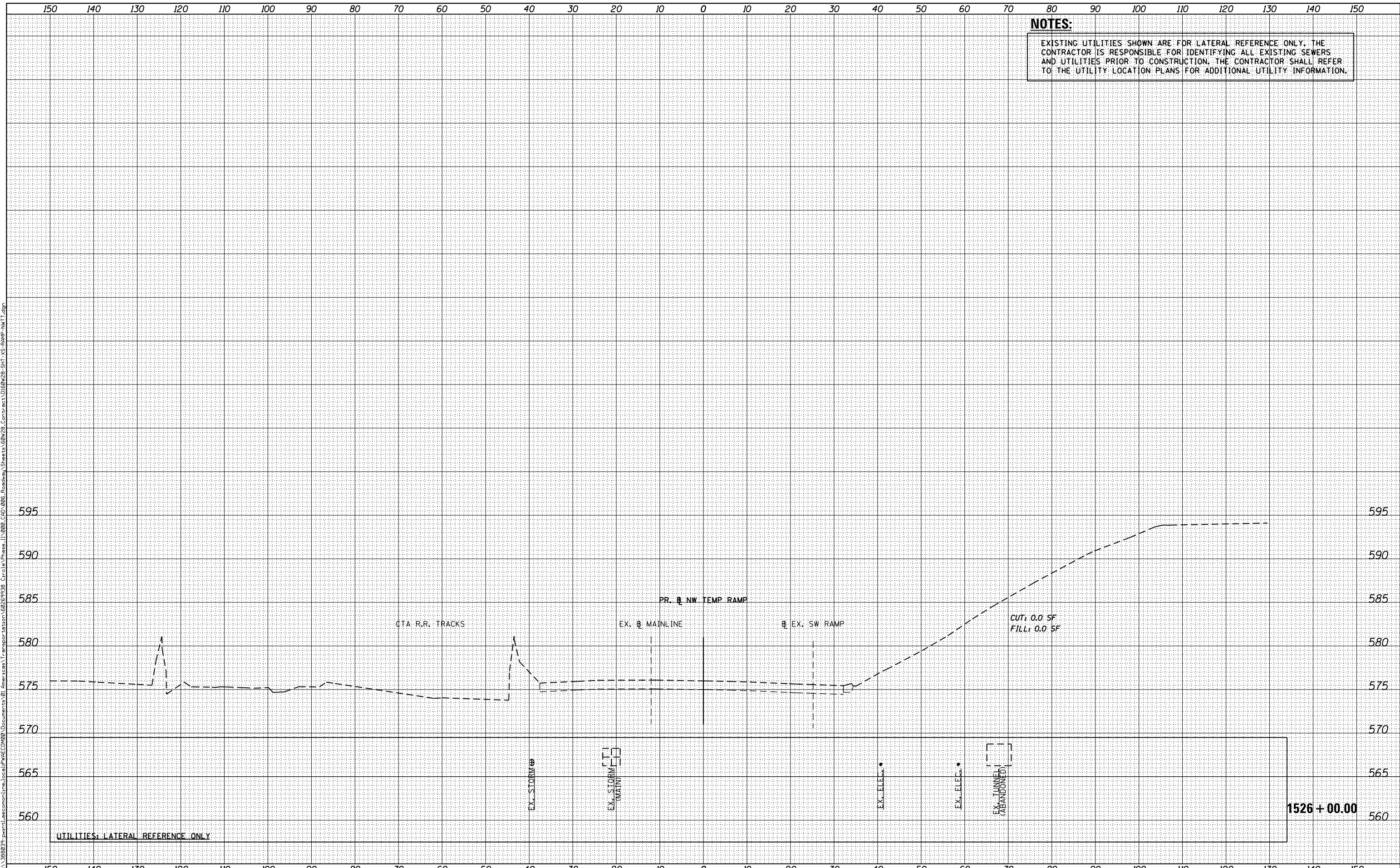
F.A.I. RTE.	SECTION	COUNTY	TOTAL SHEETS	SHEET NO.
90/94/290	2013-010R	COOK	747	711
CONTRACT NO. 60W28				

ILLINOIS FED. AID PROJECT

**NOTES:**  
 EXISTING UTILITIES SHOWN ARE FOR LATERAL REFERENCE ONLY. THE CONTRACTOR IS RESPONSIBLE FOR IDENTIFYING ALL EXISTING SEWERS AND UTILITIES PRIOR TO CONSTRUCTION. THE CONTRACTOR SHALL REFER TO THE UTILITY LOCATION PLANS FOR ADDITIONAL UTILITY INFORMATION.

DATE	
BY	
FINAL SURVEY	SURVEYED
NOTE BOOK	PLOTTED
	TEMPLATE
	AREAS
	CHECKED

DATE	
BY	
ORIGINAL SURVEY	SURVEYED
NOTE BOOK	PLOTTED
	TEMPLATE
	AREAS
	CHECKED



D160W28-SHT-XS-RAMP-NWTT.dgn	DESIGNED - <b>NWR</b> / AJP	REVISED -
USER NAME = maronik	DRAWN - <b>NWR</b> / AJP	REVISED -
PLOT SCALE = 10.0000' / in.	CHECKED - <b>KAM</b>	REVISED -
PLOT DATE = 4/25/2014	DATE - <b>04/28/14</b>	REVISED -

**STATE OF ILLINOIS  
 DEPARTMENT OF TRANSPORTATION**

CROSS SECTIONS			
RAMP NW (WB TEMP)			
SCALE: 1:5V, 1:10H	SHEET 8	OF 8 SHEETS	STA. 1526+00.00 TO STA. 1526+00.00

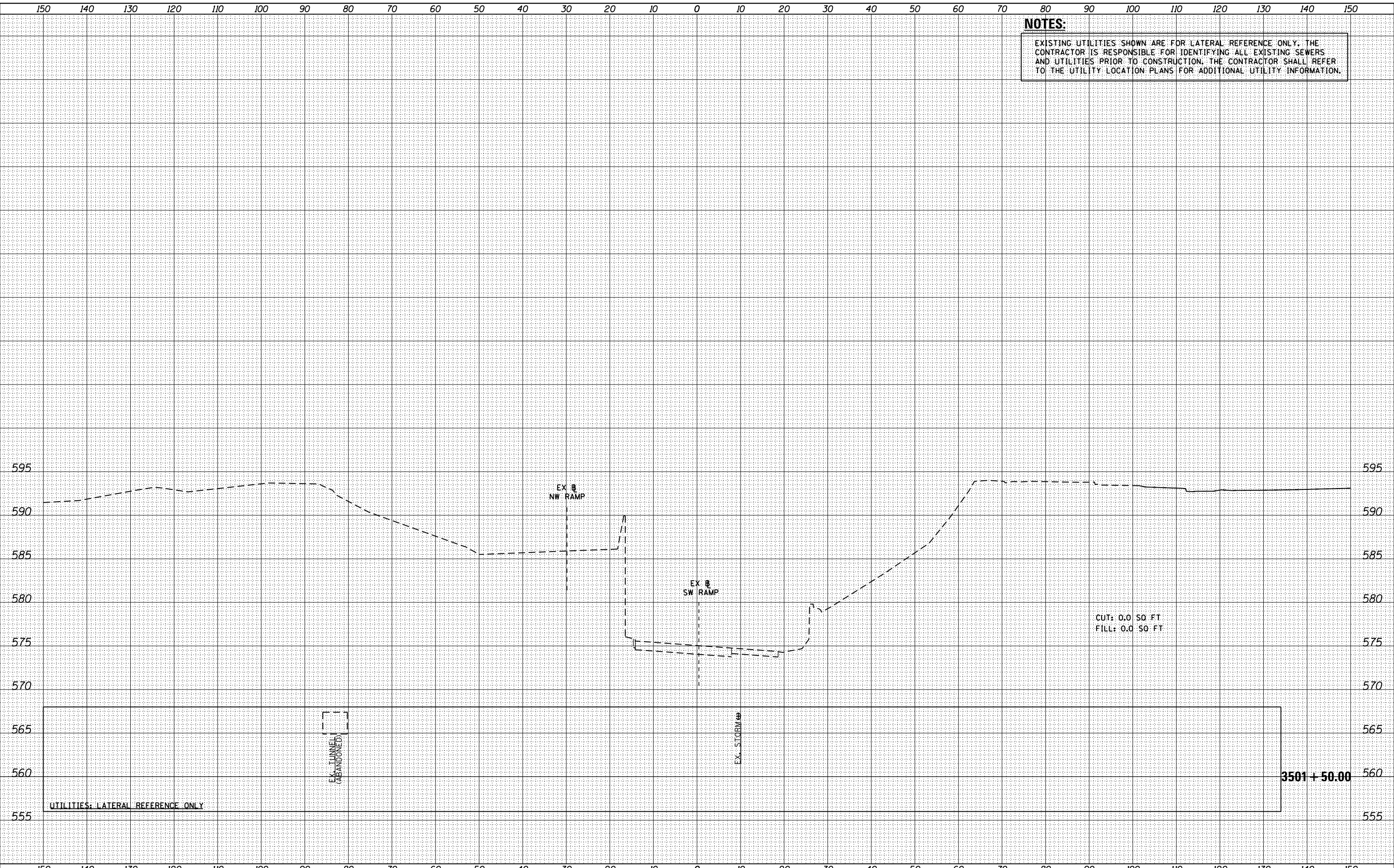
F.A.I. RTE.	SECTION	COUNTY	TOTAL SHEETS	SHEET NO.
90/94/290	2013-010R	COOK	747	712
CONTRACT NO. 60W28				
ILLINOIS FED. AID PROJECT				



**NOTES:**  
 EXISTING UTILITIES SHOWN ARE FOR LATERAL REFERENCE ONLY. THE CONTRACTOR IS RESPONSIBLE FOR IDENTIFYING ALL EXISTING SEWERS AND UTILITIES PRIOR TO CONSTRUCTION. THE CONTRACTOR SHALL REFER TO THE UTILITY LOCATION PLANS FOR ADDITIONAL UTILITY INFORMATION.

DATE	
BY	
FINAL SURVEY	SURVEYED
NOTE BOOK	PLOTTED
NO.	AREAS CHECKED

DATE	
BY	
ORIGINAL SURVEY	SURVEYED
NOTE BOOK	PLOTTED
NO.	AREAS CHECKED



D160W28-SHT-XS-RAMP-CIR-SWT.dgn	DESIGNED - NWM / AJP	REVISED -
USER NAME = maronik	DRAWN - NWM / AJP	REVISED -
PLOT SCALE = 10.0000' / in.	CHECKED - KAM	REVISED -
PLOT DATE = 4/25/2014	DATE - 04/28/14	REVISED -

**STATE OF ILLINOIS  
 DEPARTMENT OF TRANSPORTATION**

**CROSS SECTIONS  
 RAMP SW (TEMP)**

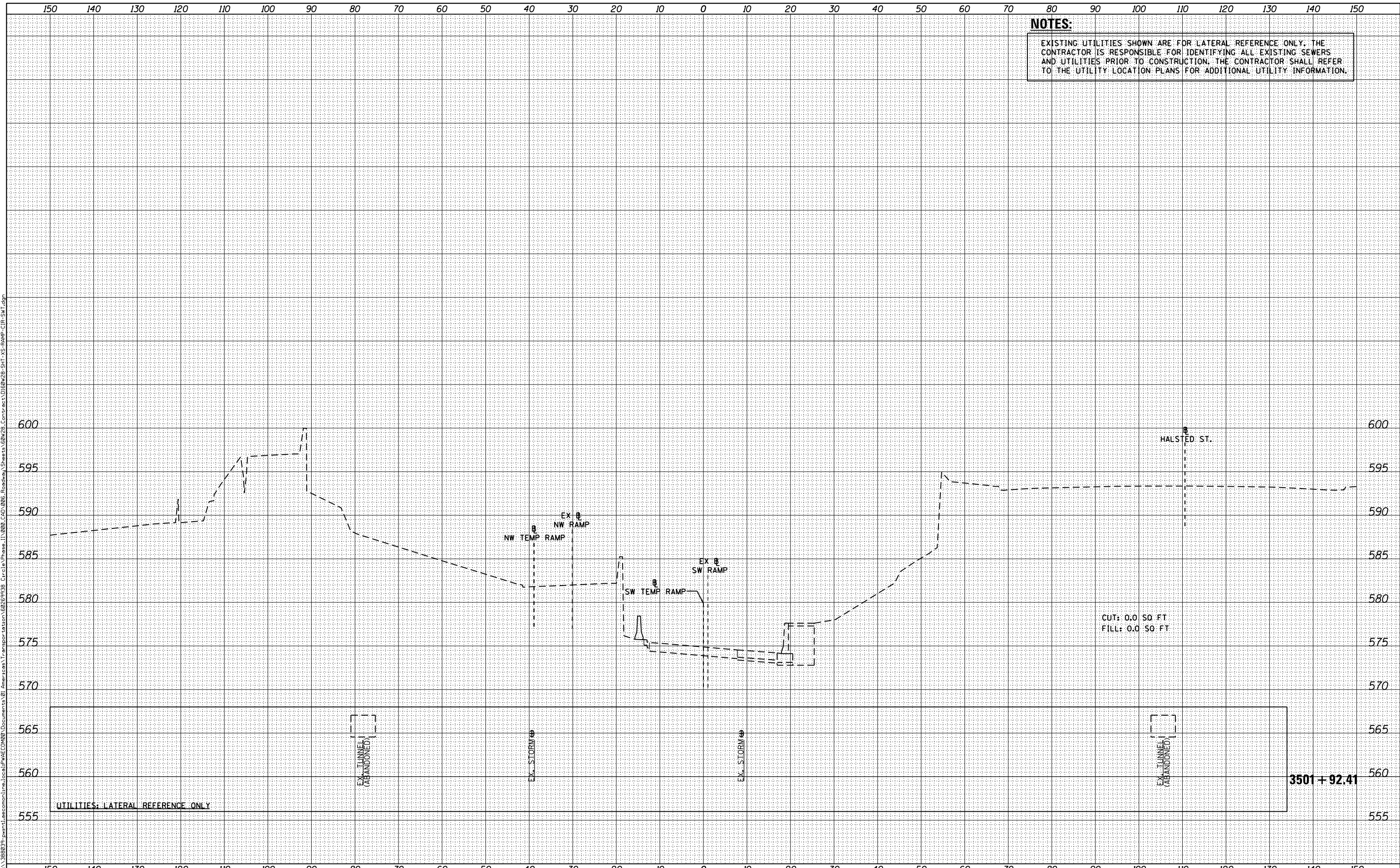
SCALE: 1:5V, 1:10H SHEET 1 OF 19 SHEETS STA. 3501+50.00 TO STA. 3501+50.00

F.A.I. RTE.	SECTION	COUNTY	TOTAL SHEETS	SHEET NO.
90/94/290	2013-010R	COOK	747	713
CONTRACT NO. 60W28				
ILLINOIS FED. AID PROJECT				

**NOTES:**  
 EXISTING UTILITIES SHOWN ARE FOR LATERAL REFERENCE ONLY. THE CONTRACTOR IS RESPONSIBLE FOR IDENTIFYING ALL EXISTING SEWERS AND UTILITIES PRIOR TO CONSTRUCTION. THE CONTRACTOR SHALL REFER TO THE UTILITY LOCATION PLANS FOR ADDITIONAL UTILITY INFORMATION.

DATE	
BY	
FINAL SURVEY	SURVEYED
NOTE BOOK	PLOTTED
NO.	TEMPLATE
	AREAS CHECKED

DATE	
BY	
ORIGINAL SURVEY	SURVEYED
NOTE BOOK	PLOTTED
NO.	TEMPLATE
	AREAS CHECKED



D160W28-SHT-XS-RAMP-CIR-SWT.dgn  
 USER NAME = maronik  
 PLOT SCALE = 10.0000' / in.  
 PLOT DATE = 4/25/2014

DESIGNED - NWM / AJP  
 DRAWN - NWM / AJP  
 CHECKED - KAM  
 DATE - 04/28/14

REVISED -  
 REVISED -  
 REVISED -  
 REVISED -

**STATE OF ILLINOIS  
 DEPARTMENT OF TRANSPORTATION**

**CROSS SECTIONS  
 RAMP SW (TEMP)**

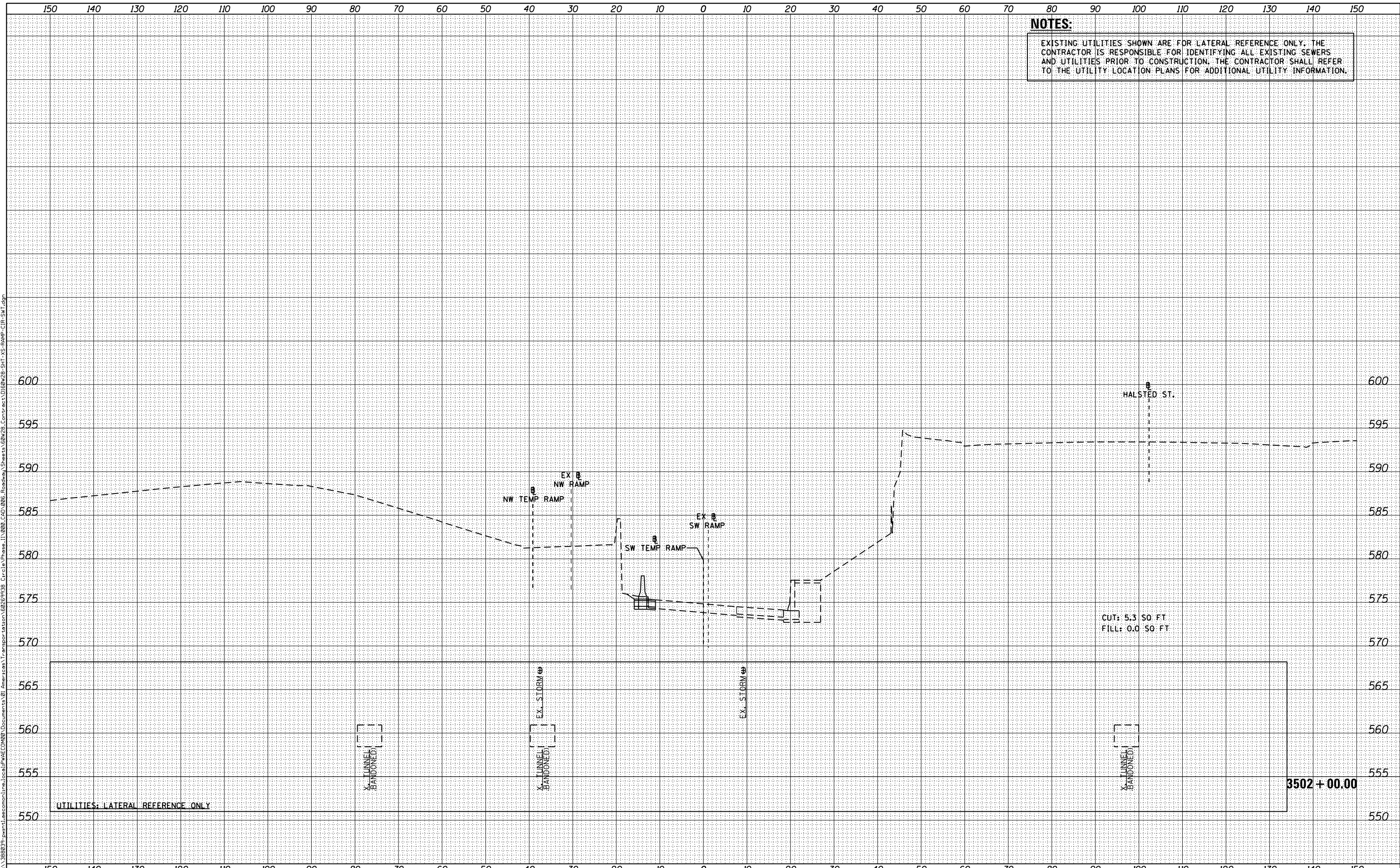
SCALE: 1:5V, 1:10H SHEET 2 OF 19 SHEETS STA. 3501+92.41 TO STA. 3501+92.41

F.A.I. RTE.	SECTION	COUNTY	TOTAL SHEETS	SHEET NO.
90/94/290	2013-010R	COOK	747	714
CONTRACT NO. 60W28			ILLINOIS FED. AID PROJECT	

DATE	
BY	
FINAL SURVEY	SURVEYED
NOTE BOOK	PLOTTED
NO.	AREAS CHECKED

DATE	
BY	
ORIGINAL SURVEY	SURVEYED
NOTE BOOK	PLOTTED
NO.	AREAS CHECKED

**NOTES:**  
EXISTING UTILITIES SHOWN ARE FOR LATERAL REFERENCE ONLY. THE CONTRACTOR IS RESPONSIBLE FOR IDENTIFYING ALL EXISTING SEWERS AND UTILITIES PRIOR TO CONSTRUCTION. THE CONTRACTOR SHALL REFER TO THE UTILITY LOCATION PLANS FOR ADDITIONAL UTILITY INFORMATION.



D160W28-SHT-XS-RAMP-CIR-SWT.dgn	DESIGNED - NWM / AJP	REVISED -
USER NAME = maronik	DRAWN - NWM / AJP	REVISED -
PLOT SCALE = 10.0000' / in.	CHECKED - KAM	REVISED -
PLOT DATE = 4/25/2014	DATE - 04/28/14	REVISED -

**STATE OF ILLINOIS  
DEPARTMENT OF TRANSPORTATION**

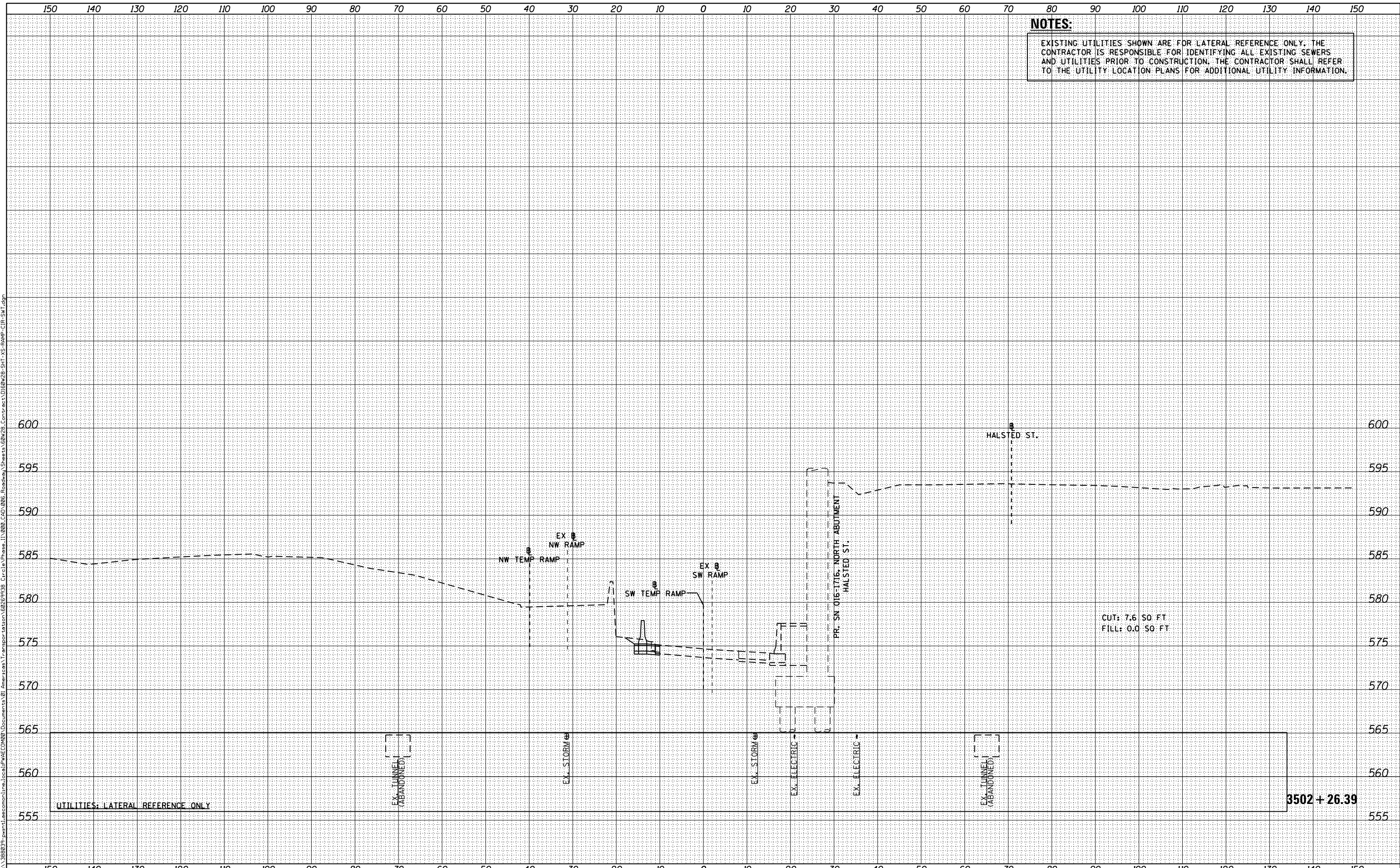
<b>CROSS SECTIONS RAMP SW (TEMP)</b>	
SCALE: 1:5V, 1:10H	SHEET 3 OF 19 SHEETS
STA. 3502+00.00 TO STA. 3502+00.00	

F.A.I. RTE.	SECTION	COUNTY	TOTAL SHEETS	SHEET NO.
90/94/290	2013-010R	COOK	747	715
CONTRACT NO. 60W28			ILLINOIS FED. AID PROJECT	

**NOTES:**  
 EXISTING UTILITIES SHOWN ARE FOR LATERAL REFERENCE ONLY. THE CONTRACTOR IS RESPONSIBLE FOR IDENTIFYING ALL EXISTING SEWERS AND UTILITIES PRIOR TO CONSTRUCTION. THE CONTRACTOR SHALL REFER TO THE UTILITY LOCATION PLANS FOR ADDITIONAL UTILITY INFORMATION.

DATE	
BY	
FINAL SURVEY	SURVEYED
NOTE BOOK	PLOTTED
NO.	TEMPLATE
	AREAS CHECKED

DATE	
BY	
ORIGINAL SURVEY	SURVEYED
NOTE BOOK	PLOTTED
NO.	TEMPLATE
	AREAS CHECKED



UTILITIES: LATERAL REFERENCE ONLY

CUT: 7.6 SO FT  
 FILL: 0.0 SO FT

3502 + 26.39



D160W28-SHT-XS-RAMP-CIR-SWT.dgn  
 USER NAME = maronik  
 PLOT SCALE = 10.0000' / in.  
 PLOT DATE = 4/25/2014

DESIGNED - NWM / AJP  
 DRAWN - NWM / AJP  
 CHECKED - KAM  
 DATE - 04/28/14

REVISED -  
 REVISED -  
 REVISED -  
 REVISED -

STATE OF ILLINOIS  
 DEPARTMENT OF TRANSPORTATION

CROSS SECTIONS  
 RAMP SW (TEMP)

SCALE: 1:5V, 1:10H SHEET 4 OF 19 SHEETS STA. 3502+26.39 TO STA. 3502+26.39

F.A.I. RTE.	SECTION	COUNTY	TOTAL SHEETS	SHEET NO.
90/94/290	2013-010R	COOK	747	716
CONTRACT NO. 60W28			ILLINOIS FED. AID PROJECT	

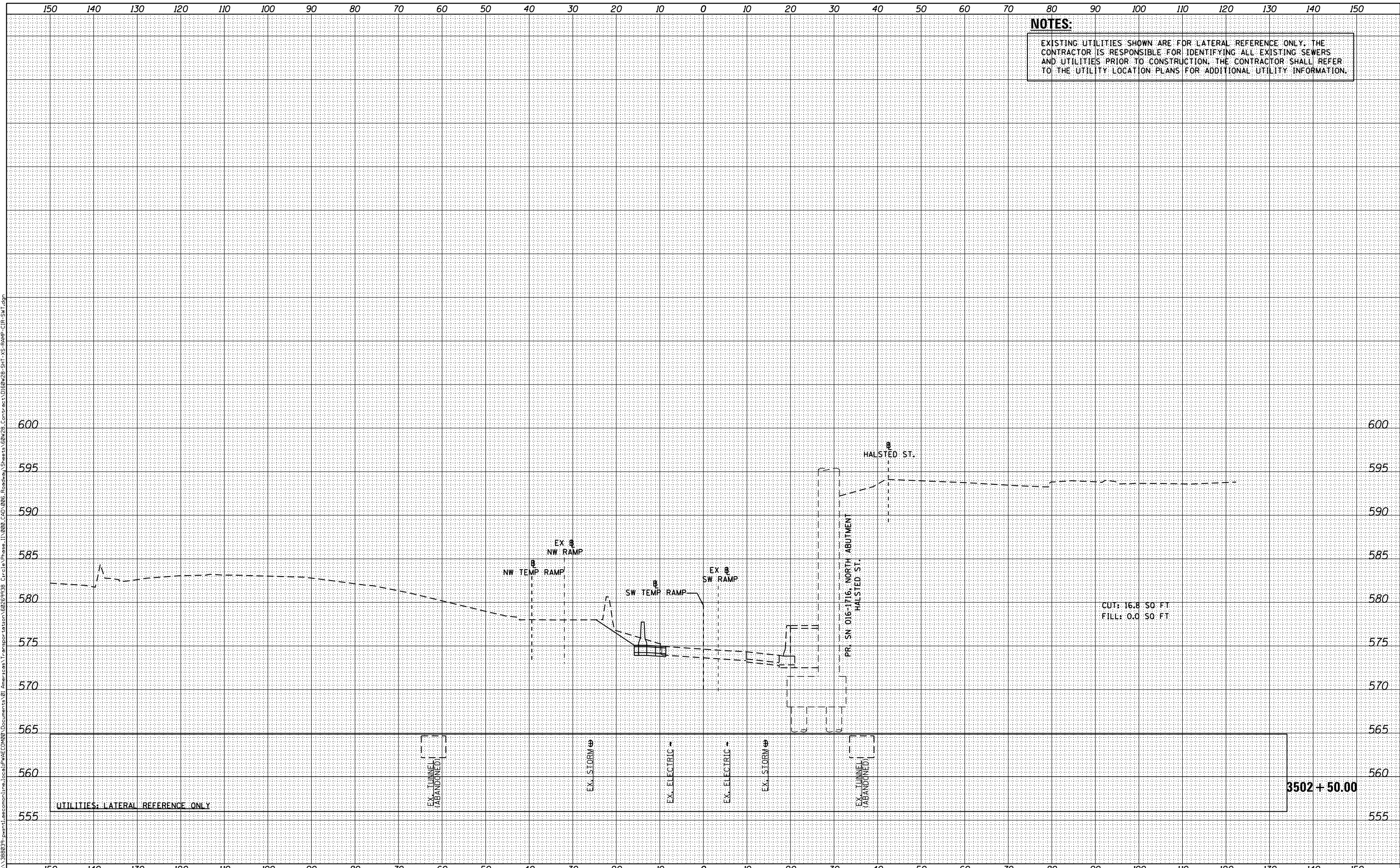
FILE PATH = p:\388037-p\m\ascom\line\local\p\AEC\060\Documents\01-Americas\Transportation\60269938-Circle Phase II\000-CAD\006-Roadway\Sheets\60W28-Contr\st.D160W28-SHT-XS-RAMP-CIR-SWT.dgn



**NOTES:**  
 EXISTING UTILITIES SHOWN ARE FOR LATERAL REFERENCE ONLY. THE CONTRACTOR IS RESPONSIBLE FOR IDENTIFYING ALL EXISTING SEWERS AND UTILITIES PRIOR TO CONSTRUCTION. THE CONTRACTOR SHALL REFER TO THE UTILITY LOCATION PLANS FOR ADDITIONAL UTILITY INFORMATION.

DATE	
BY	
FINAL SURVEY	SURVEYED
NOTE BOOK	PLOTTED
	TEMPLATE
	AREAS CHECKED
	AREAS CHECKED

DATE	
BY	
ORIGINAL SURVEY	SURVEYED
NOTE BOOK	PLOTTED
	TEMPLATE
	AREAS CHECKED
	AREAS CHECKED



D160W28-SHT-XS-RAMP-CIR-SWT.dgn	DESIGNED - NWM / AJP	REVISED -
USER NAME = maronik	DRAWN - NWM / AJP	REVISED -
PLOT SCALE = 10.0000' / in.	CHECKED - KAM	REVISED -
PLOT DATE = 4/25/2014	DATE - 04/28/14	REVISED -

STATE OF ILLINOIS  
 DEPARTMENT OF TRANSPORTATION

CROSS SECTIONS  
 RAMP SW (TEMP)

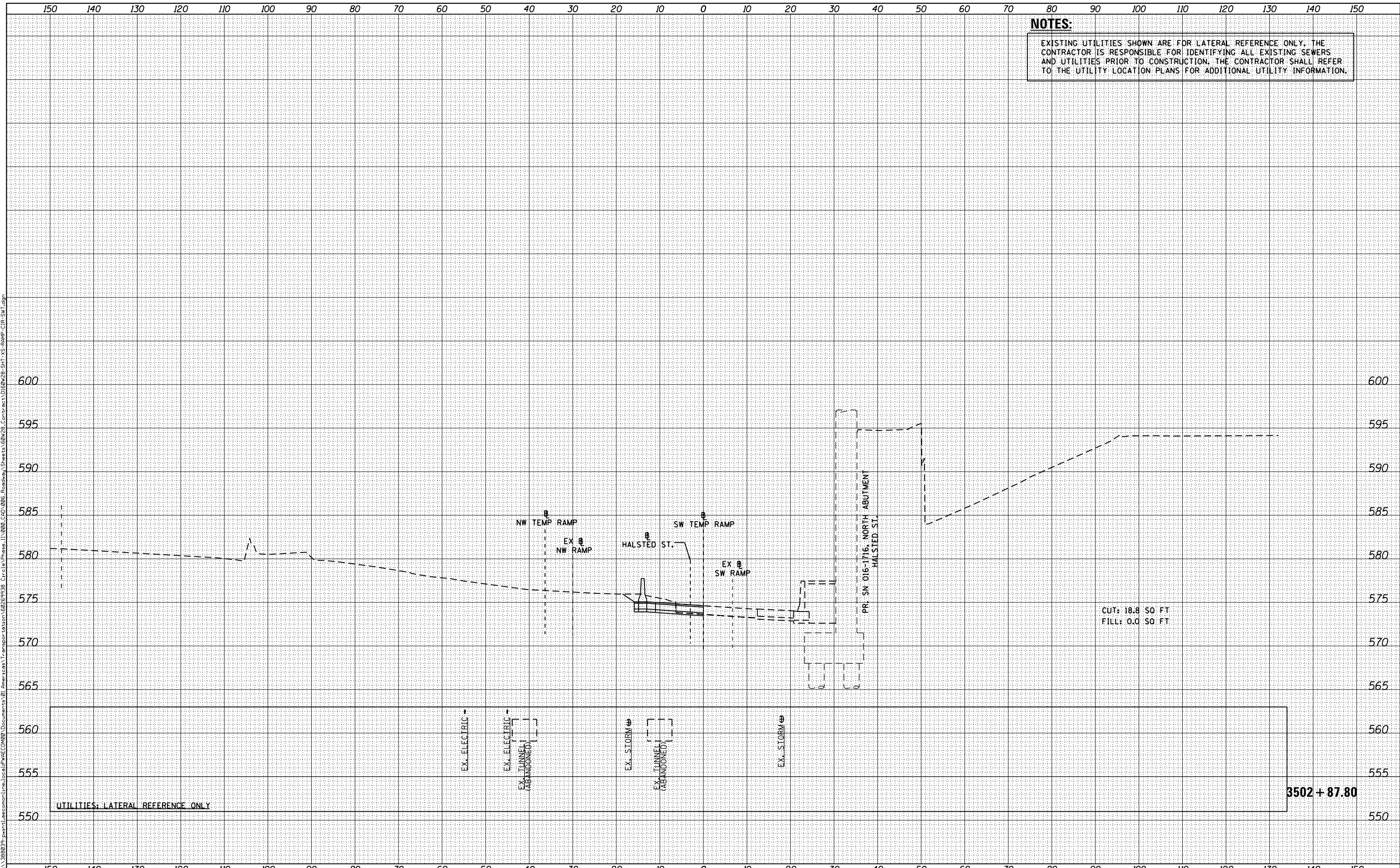
SCALE: 1:5V, 1:10H SHEET 5 OF 19 SHEETS STA. 3502+50.00 TO STA. 3502+50.00

F.A.I. RTE.	SECTION	COUNTY	TOTAL SHEETS	SHEET NO.
90/94/290	2013-010R	COOK	747	717
CONTRACT NO. 60W28				
ILLINOIS FED. AID PROJECT				

**NOTES:**  
 EXISTING UTILITIES SHOWN ARE FOR LATERAL REFERENCE ONLY. THE CONTRACTOR IS RESPONSIBLE FOR IDENTIFYING ALL EXISTING SEWERS AND UTILITIES PRIOR TO CONSTRUCTION. THE CONTRACTOR SHALL REFER TO THE UTILITY LOCATION PLANS FOR ADDITIONAL UTILITY INFORMATION.

DATE	
BY	
FINAL SURVEY	SURVEYED
NOTE BOOK	TEMPLATED
	AREAS CHECKED

DATE	
BY	
ORIGINAL SURVEY	SURVEYED
NOTE BOOK	TEMPLATED
	AREAS CHECKED



D160W28-SHT-XS-RAMP-CIR-SWT.dgn	DESIGNED - NWM / AJP	REVISED -
USER NAME = maronik	DRAWN - NWM / AJP	REVISED -
PLOT SCALE = 10.0000' / in.	CHECKED - KAM	REVISED -
PLOT DATE = 4/25/2014	DATE - 04/28/14	REVISED -

**STATE OF ILLINOIS  
 DEPARTMENT OF TRANSPORTATION**

**CROSS SECTIONS  
 RAMP SW (TEMP)**

SCALE: 1:5V,1:10H    SHEET 6 OF 19 SHEETS    STA. 3502+87.80 TO STA. 3502+87.80

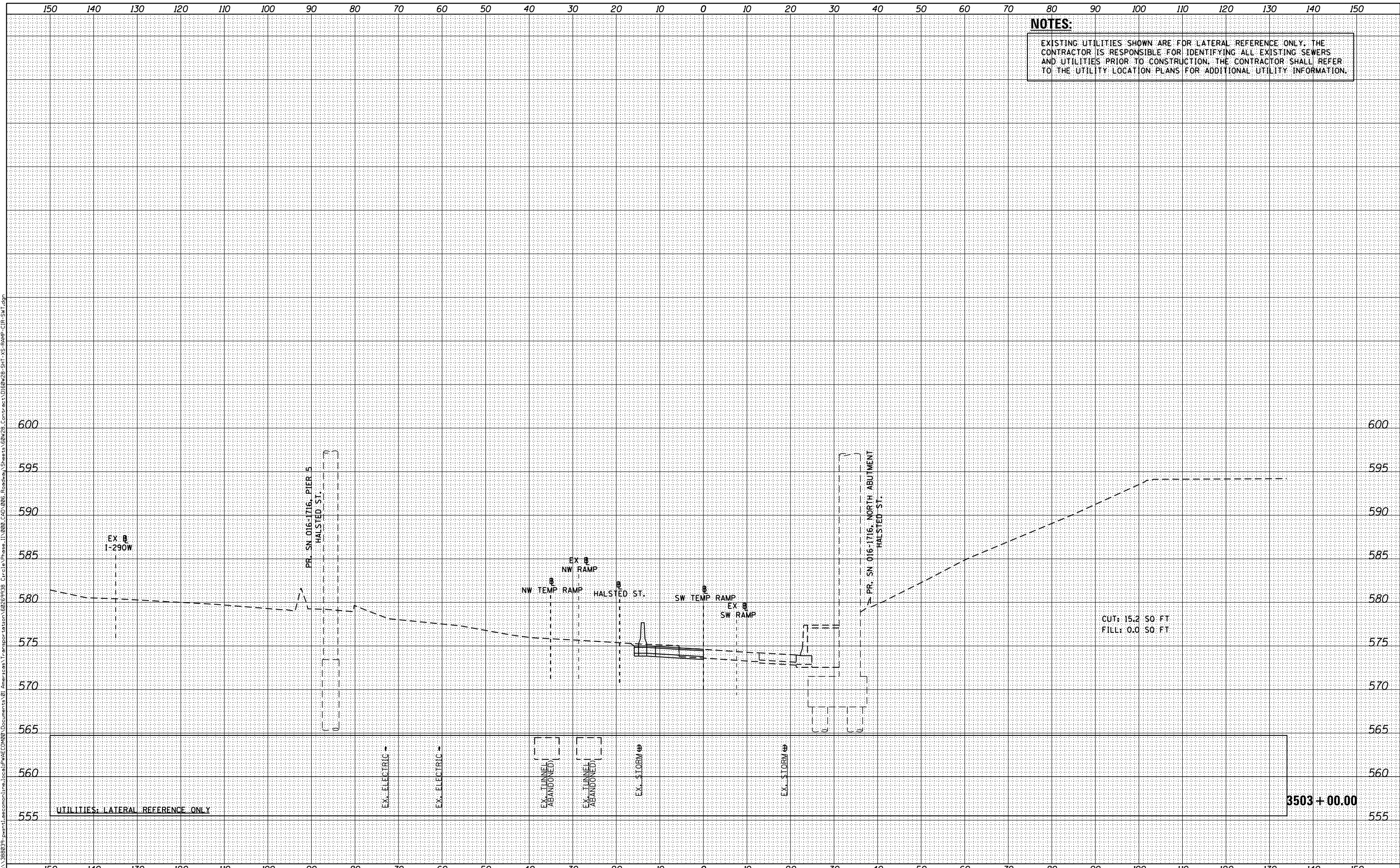
F.A.I. RTE.	SECTION	COUNTY	TOTAL SHEETS	SHEET NO.
90/94/290	2013-010R	COOK	747	718
			CONTRACT NO. 60W28	
ILLINOIS FED. AID PROJECT				

FILE PATH = p:\388937\pmt\ascomonline\local\PM\AEC\2010\Documents\01 America's Transportation\60269938 Circle Phase II\000\_CDD\_006\_Roadway\Sheets\60W28-SHT-XS-RAMP-CIR-SWT.dgn

**NOTES:**  
 EXISTING UTILITIES SHOWN ARE FOR LATERAL REFERENCE ONLY. THE CONTRACTOR IS RESPONSIBLE FOR IDENTIFYING ALL EXISTING SEWERS AND UTILITIES PRIOR TO CONSTRUCTION. THE CONTRACTOR SHALL REFER TO THE UTILITY LOCATION PLANS FOR ADDITIONAL UTILITY INFORMATION.

DATE	
BY	
FINAL SURVEY	
SURVEYED	
PLOTTED	
TEMPLATE	
AREAS	
CHECKED	
NO.	

DATE	
BY	
ORIGINAL SURVEY	
SURVEYED	
PLOTTED	
TEMPLATE	
AREAS	
CHECKED	
NO.	



D160W28-SHT-XS-RAMP-CIR-SWT.dgn  
 USER NAME = maronik  
 PLOT SCALE = 10.0000' / in.  
 PLOT DATE = 4/25/2014

DESIGNED	-	NWM / AJP	REVISED	-
DRAWN	-	NWM / AJP	REVISED	-
CHECKED	-	KAM	REVISED	-
DATE	-	04/28/14	REVISED	-

**STATE OF ILLINOIS  
 DEPARTMENT OF TRANSPORTATION**

**CROSS SECTIONS  
 RAMP SW (TEMP)**

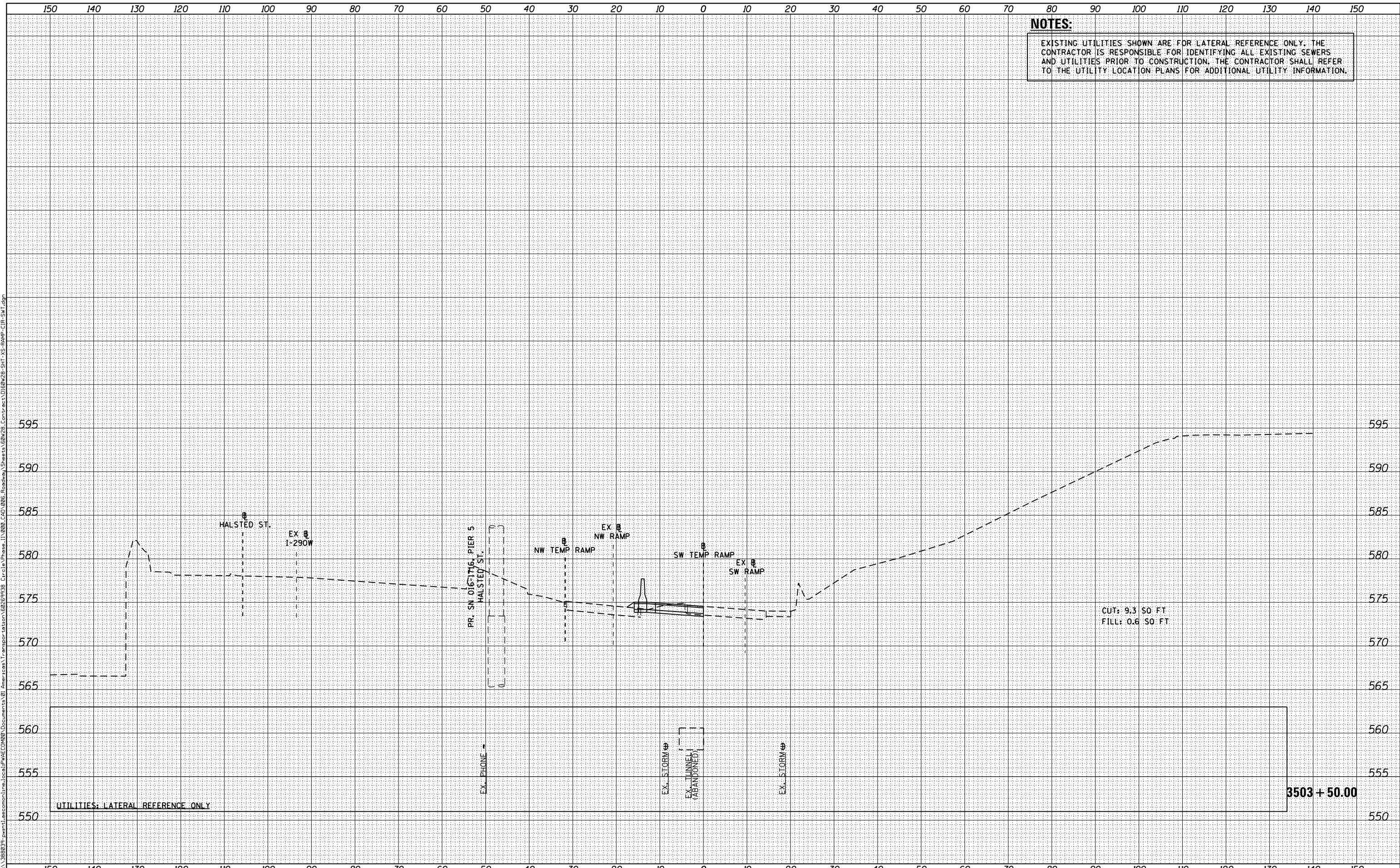
SCALE: 1:5V, 1:10H    SHEET 7 OF 19 SHEETS    STA. 3503+00.00 TO STA. 3503+00.00

F.A.I. RTE.	SECTION	COUNTY	TOTAL SHEETS	SHEET NO.
90/94/290	2013-010R	COOK	747	719
CONTRACT NO. 60W28				
ILLINOIS FED. AID PROJECT				

**NOTES:**  
 EXISTING UTILITIES SHOWN ARE FOR LATERAL REFERENCE ONLY. THE CONTRACTOR IS RESPONSIBLE FOR IDENTIFYING ALL EXISTING SEWERS AND UTILITIES PRIOR TO CONSTRUCTION. THE CONTRACTOR SHALL REFER TO THE UTILITY LOCATION PLANS FOR ADDITIONAL UTILITY INFORMATION.

DATE	
BY	
FINAL SURVEY	
NOTE BOOK	
NO.	
SURVEYED	
PLOTTED	
TEMPLATE	
AREAS CHECKED	

DATE	
BY	
ORIGINAL SURVEY	
NOTE BOOK	
NO.	
SURVEYED	
PLOTTED	
TEMPLATE	
AREAS CHECKED	



**AECOM**  
 303 EAST WACKER DRIVE, SUITE 1400  
 CHICAGO, IL 60601-5275  
 PHONE: (312) 373-7700 FAX: (312) 373-6800

D160W28-SHT-XS-RAMP-CIR-SWT.dgn	DESIGNED - NWM / AJP	REVISED -
USER NAME = maronik	DRAWN - NWM / AJP	REVISED -
PLOT SCALE = 10.0000' / in.	CHECKED - KAM	REVISED -
PLOT DATE = 4/25/2014	DATE - 04/28/14	REVISED -

**STATE OF ILLINOIS  
 DEPARTMENT OF TRANSPORTATION**

CROSS SECTIONS	
RAMP SW (TEMP)	
SCALE: 1:5V, 1:10H	SHEET 8 OF 19 SHEETS
STA. 3503+50.00 TO STA. 3503+50.00	

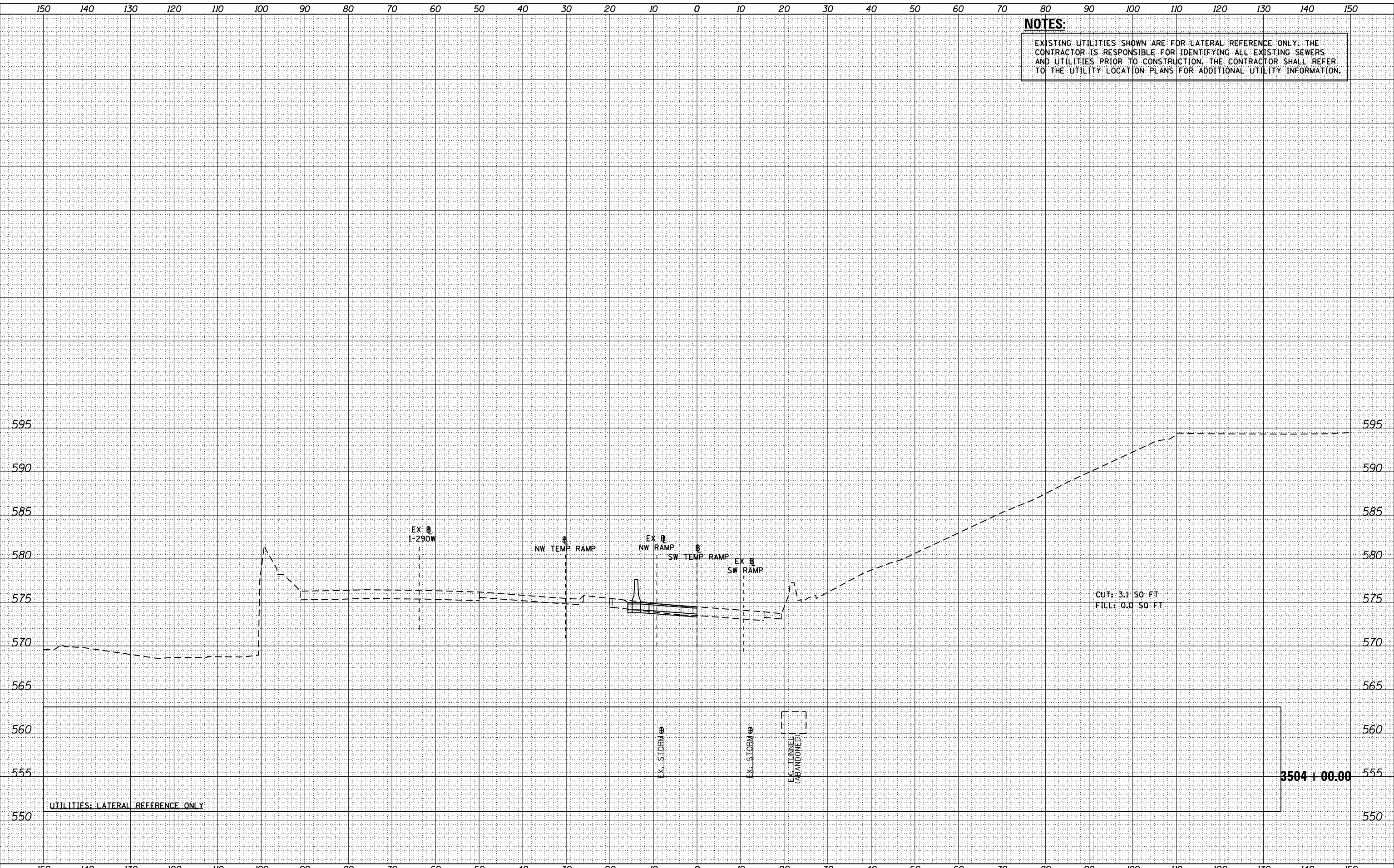
F.A.I. RTE.	SECTION	COUNTY	TOTAL SHEETS	SHEET NO.
90/94/290	2013-010R	COOK	747	720
CONTRACT NO. 60W28				
ILLINOIS FED. AID PROJECT				



**NOTES:**  
 EXISTING UTILITIES SHOWN ARE FOR LATERAL REFERENCE ONLY. THE CONTRACTOR IS RESPONSIBLE FOR IDENTIFYING ALL EXISTING SEWERS AND UTILITIES PRIOR TO CONSTRUCTION. THE CONTRACTOR SHALL REFER TO THE UTILITY LOCATION PLANS FOR ADDITIONAL UTILITY INFORMATION.

DATE	
BY	
ORIGINAL SURVEY	
SURVEYED	
PLOTTED	
TEMPLATE	
AREAS	
CHECKED	
NO.	
FILE PATH	\\388037-pw1\ascom\line\local\pwecd\00\Documents\01_Americas\Transportation\60269938_Circle_Phase_1\000_CDD_006_Roadway\Sheets\60W28_Contract\0160W28-SHT-XS-RAMP-CIR-SWT.dgn

DATE	
BY	
ORIGINAL SURVEY	
SURVEYED	
PLOTTED	
TEMPLATE	
AREAS	
CHECKED	
NO.	
FILE PATH	\\388037-pw1\ascom\line\local\pwecd\00\Documents\01_Americas\Transportation\60269938_Circle_Phase_1\000_CDD_006_Roadway\Sheets\60W28_Contract\0160W28-SHT-XS-RAMP-CIR-SWT.dgn



D160W28-SHT-XS-RAMP-CIR-SWT.dgn  
 USER NAME = maronik  
 PLOT SCALE = 10.0000' / in.  
 PLOT DATE = 4/25/2014

DESIGNED - NWM / AJP  
 DRAWN - NWM / AJP  
 CHECKED - KAM  
 DATE - 04/28/14

REVISED -  
 REVISED -  
 REVISED -  
 REVISED -

**STATE OF ILLINOIS  
 DEPARTMENT OF TRANSPORTATION**

**CROSS SECTIONS  
 RAMP SW (TEMP)**

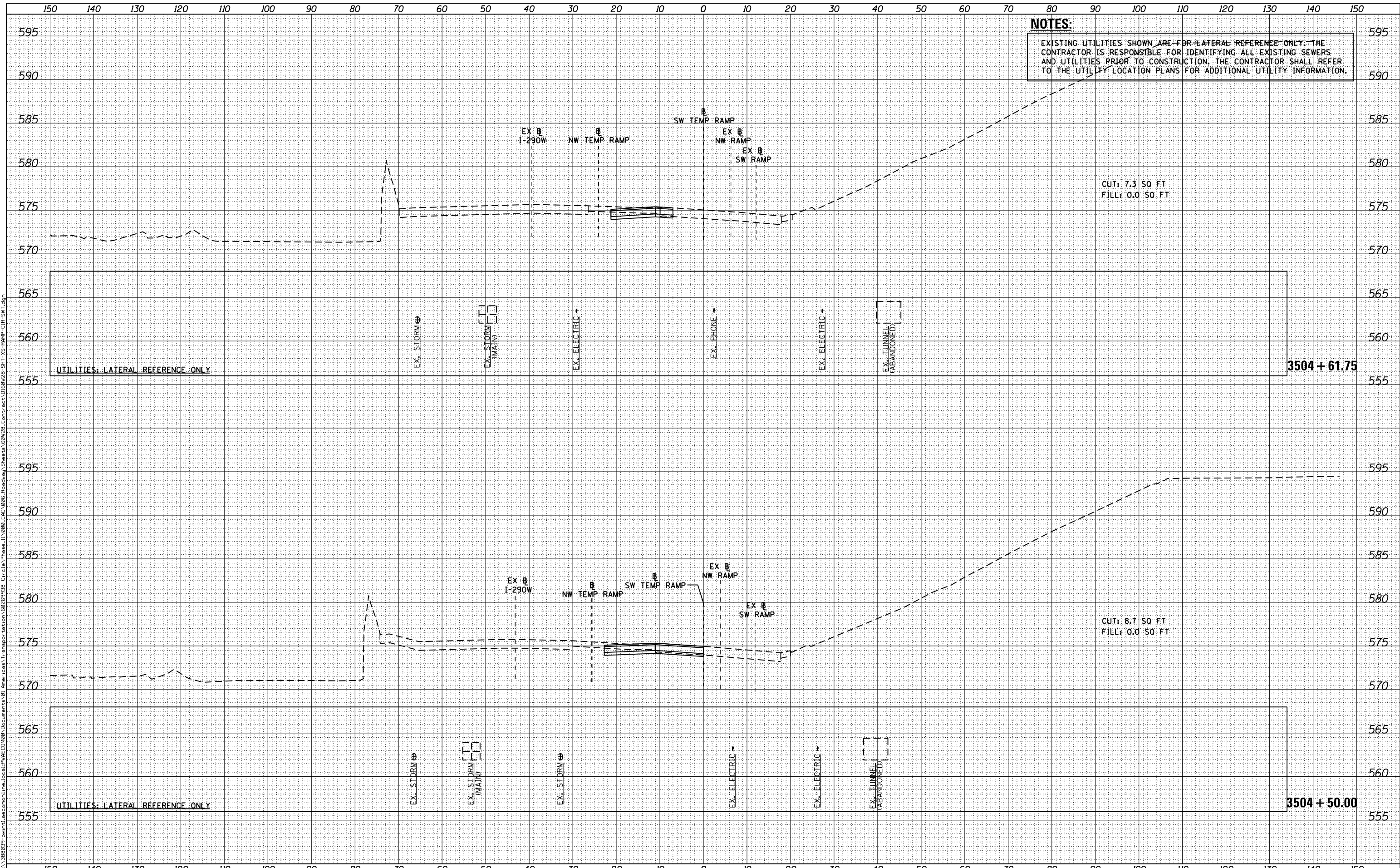
SCALE: 1:5V, 1:10H SHEET 9 OF 19 SHEETS STA. 3504+00.00 TO STA. 3504+00.00

F.A.I. RTE.	SECTION	COUNTY	TOTAL SHEETS	SHEET NO.
90/94/290	2013-010R	COOK	747	721
CONTRACT NO. 60W28			ILLINOIS FED. AID PROJECT	

DATE	
BY	
FINAL SURVEY	
SURVEYED	
PLOTTED	
TEMPLATE	
AREAS	
CHECKED	
NO.	

DATE	
BY	
ORIGINAL SURVEY	
SURVEYED	
PLOTTED	
TEMPLATE	
AREAS	
CHECKED	
NO.	

FILE PATH = p:\388039\pmt\ascom\line\local\p\AEC\DWG\Documents\01\_Americas\Transportation\60269938\_Circle\Phase 1\000\_CDD\006\_Roadway\Sheets\60W28-SHT-XS-RAMP-CIR-SWT.dgn



**NOTES:**  
EXISTING UTILITIES SHOWN ARE FOR LATERAL REFERENCE ONLY. THE CONTRACTOR IS RESPONSIBLE FOR IDENTIFYING ALL EXISTING SEWERS AND UTILITIES PRIOR TO CONSTRUCTION. THE CONTRACTOR SHALL REFER TO THE UTILITY LOCATION PLANS FOR ADDITIONAL UTILITY INFORMATION.

CUT: 7.3 SO. FT.  
FILL: 0.0 SO. FT.

CUT: 8.7 SO. FT.  
FILL: 0.0 SO. FT.



D160W28-SHT-XS-RAMP-CIR-SWT.dgn  
USER NAME = maronik  
PLOT SCALE = 10.0000' / in.  
PLOT DATE = 4/25/2014

DESIGNED - NWM / AJP  
DRAWN - NWM / AJP  
CHECKED - KAM  
DATE - 04/28/14

REVISED -  
REVISED -  
REVISED -  
REVISED -

STATE OF ILLINOIS  
DEPARTMENT OF TRANSPORTATION

CROSS SECTIONS  
RAMP SW (TEMP)

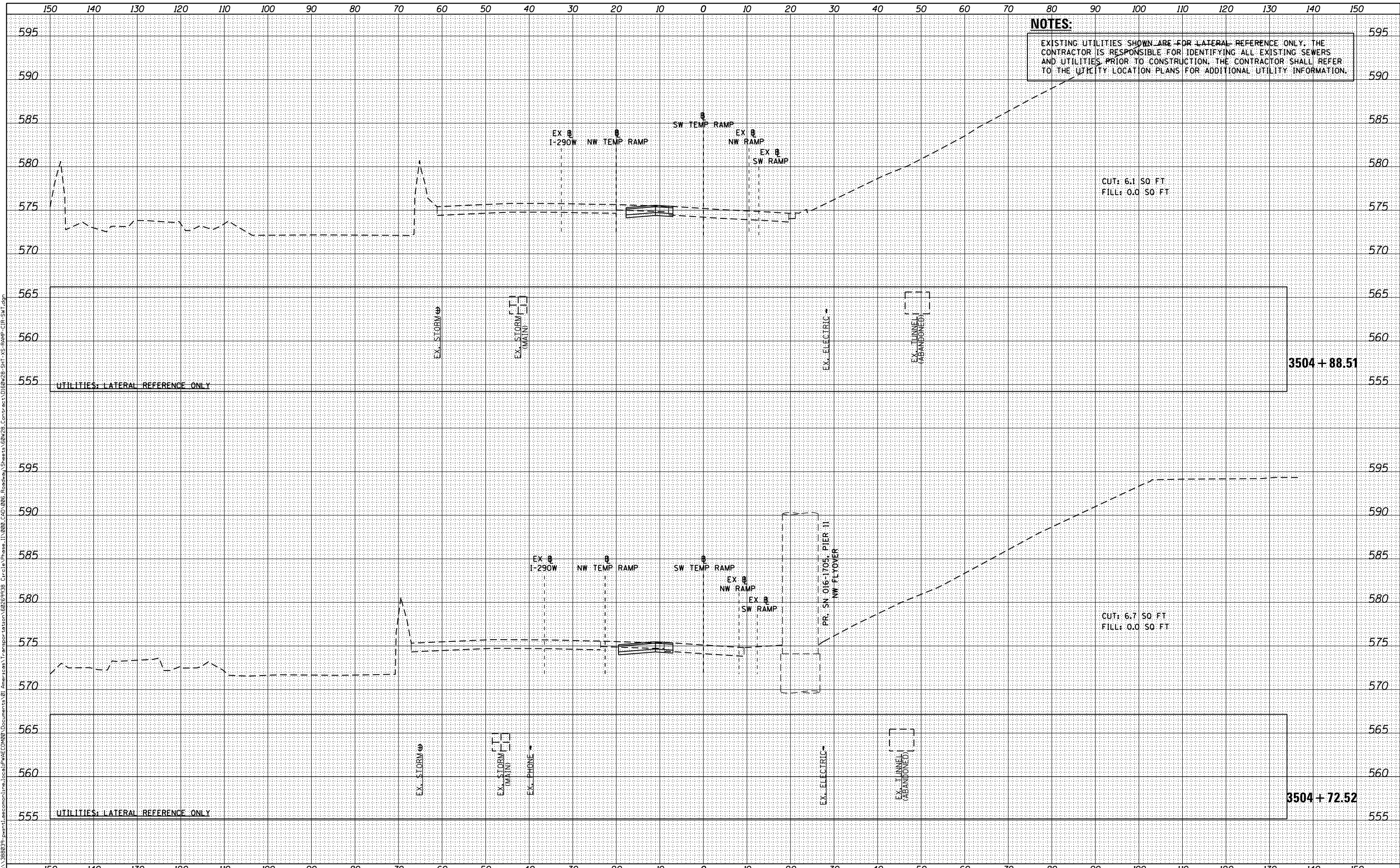
SCALE: 1:5V, 1:10H SHEET 10 OF 19 SHEETS STA. 3504+50.00 TO STA. 3504+61.75

F.A.I. RTE.	SECTION	COUNTY	TOTAL SHEETS	SHEET NO.
90/94/290	2013-010R	COOK	747	722
			CONTRACT NO. 60W28	
ILLINOIS FED. AID PROJECT				

DATE	
BY	
FINAL SURVEY	
SURVEYED	
PLOTTED	
TEMPLATE	
AREAS	
CHECKED	
NO.	

DATE	
BY	
ORIGINAL SURVEY	
SURVEYED	
PLOTTED	
TEMPLATE	
AREAS	
CHECKED	
NO.	

FILE PATH = p:\388037\pmt\asc\monline\local\p\AEC\DWG\Documents\01\_Americas\Transportation\60269938\_Circle Phase II\000\_CDD\006\_Roadway\Sheets\60W28-SHT-XS-RAMP-CIR-SWT.dgn



D160W28-SHT-XS-RAMP-CIR-SWT.dgn  
 USER NAME = maronik  
 PLOT SCALE = 10.0000' / in.  
 PLOT DATE = 4/25/2014

DESIGNED - NWM / AJP  
 DRAWN - NWM / AJP  
 CHECKED - KAM  
 DATE - 04/28/14

REVISED -  
 REVISED -  
 REVISED -  
 REVISED -

STATE OF ILLINOIS  
 DEPARTMENT OF TRANSPORTATION

CROSS SECTIONS  
 RAMP SW (TEMP)

SCALE: 1:5V, 1:10H SHEET 11 OF 19 SHEETS STA. 3504+72.52 TO STA. 3504+88.51

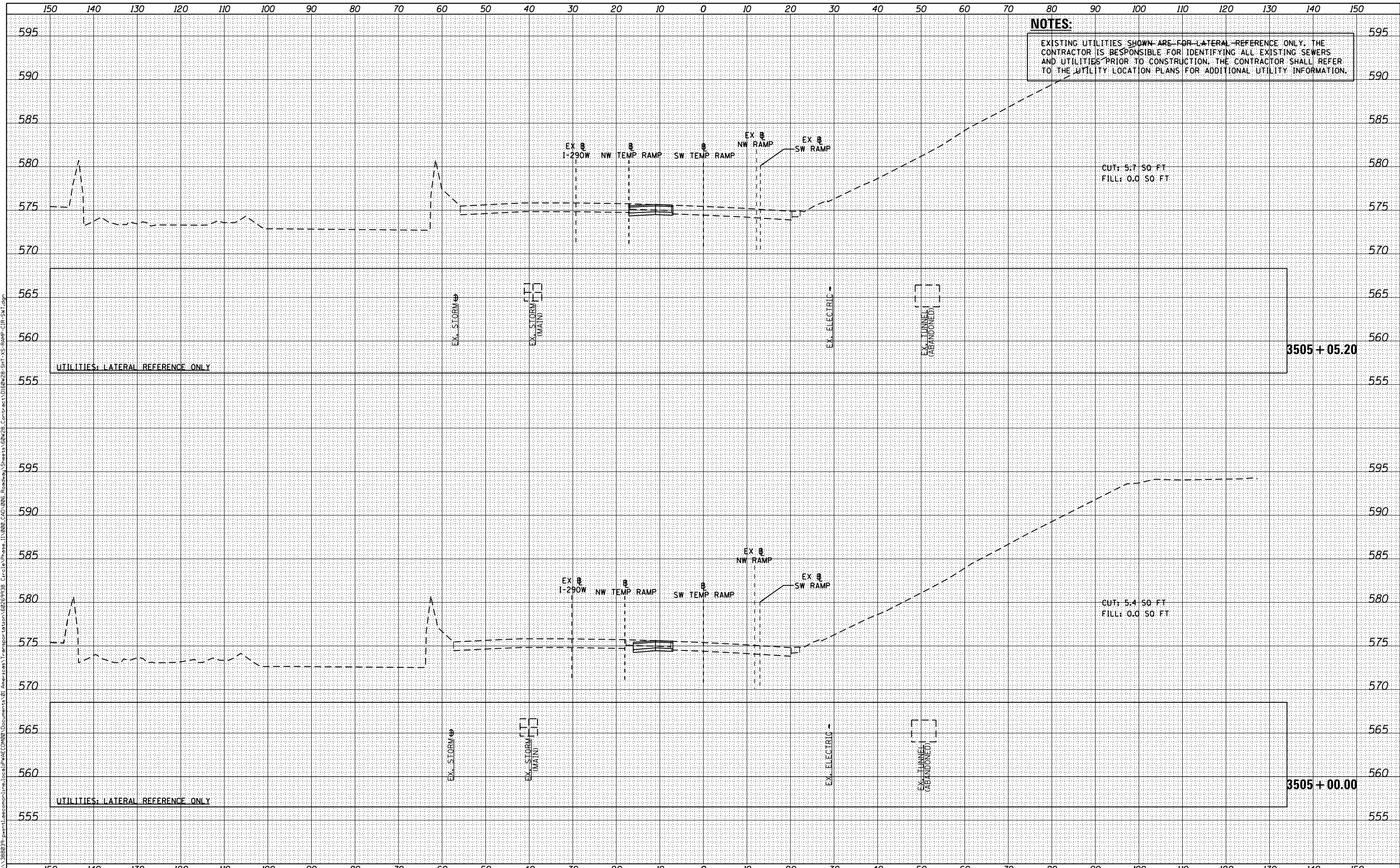
F.A.I. RTE.	SECTION	COUNTY	TOTAL SHEETS	SHEET NO.
90/94/290	2013-010R	COOK	747	723
				CONTRACT NO. 60W28

ILLINOIS FED. AID PROJECT

DATE	
BY	
FINAL SURVEY	SURVEYED
NOTE BOOK	PLOTTED
	TEMPLATE
	AREAS
	CHECKED

DATE	
BY	
ORIGINAL SURVEY	SURVEYED
NOTE BOOK	PLOTTED
	TEMPLATE
	AREAS
	CHECKED

FILE PATH = p:\388037-p\m\asc\com\line\local\p\AEC\DWG\Documents\01\_Americas\Transportation\60269938\_Circle Phase 1\000\_CDD\_006\_Roadway\Sheets\60W28-SHT-XS-RAMP-CIR-SWT.dgn



**NOTES:**  
EXISTING UTILITIES SHOWN ARE FOR LATERAL REFERENCE ONLY. THE CONTRACTOR IS RESPONSIBLE FOR IDENTIFYING ALL EXISTING SEWERS AND UTILITIES PRIOR TO CONSTRUCTION. THE CONTRACTOR SHALL REFER TO THE UTILITY LOCATION PLANS FOR ADDITIONAL UTILITY INFORMATION.



D160W28-SHT-XS-RAMP-CIR-SWT.dgn  
 USER NAME = maronik  
 PLOT SCALE = 10.0000' / in.  
 PLOT DATE = 4/25/2014

DESIGNED - NWM / AJP  
 DRAWN - NWM / AJP  
 CHECKED - KAM  
 DATE - 04/28/14

REVISED -  
 REVISED -  
 REVISED -  
 REVISED -

STATE OF ILLINOIS  
 DEPARTMENT OF TRANSPORTATION

CROSS SECTIONS  
 RAMP SW (TEMP)

SCALE: 1:5V, 1:10H SHEET 12 OF 19 SHEETS STA. 3505+00.00 TO STA. 3505+05.20

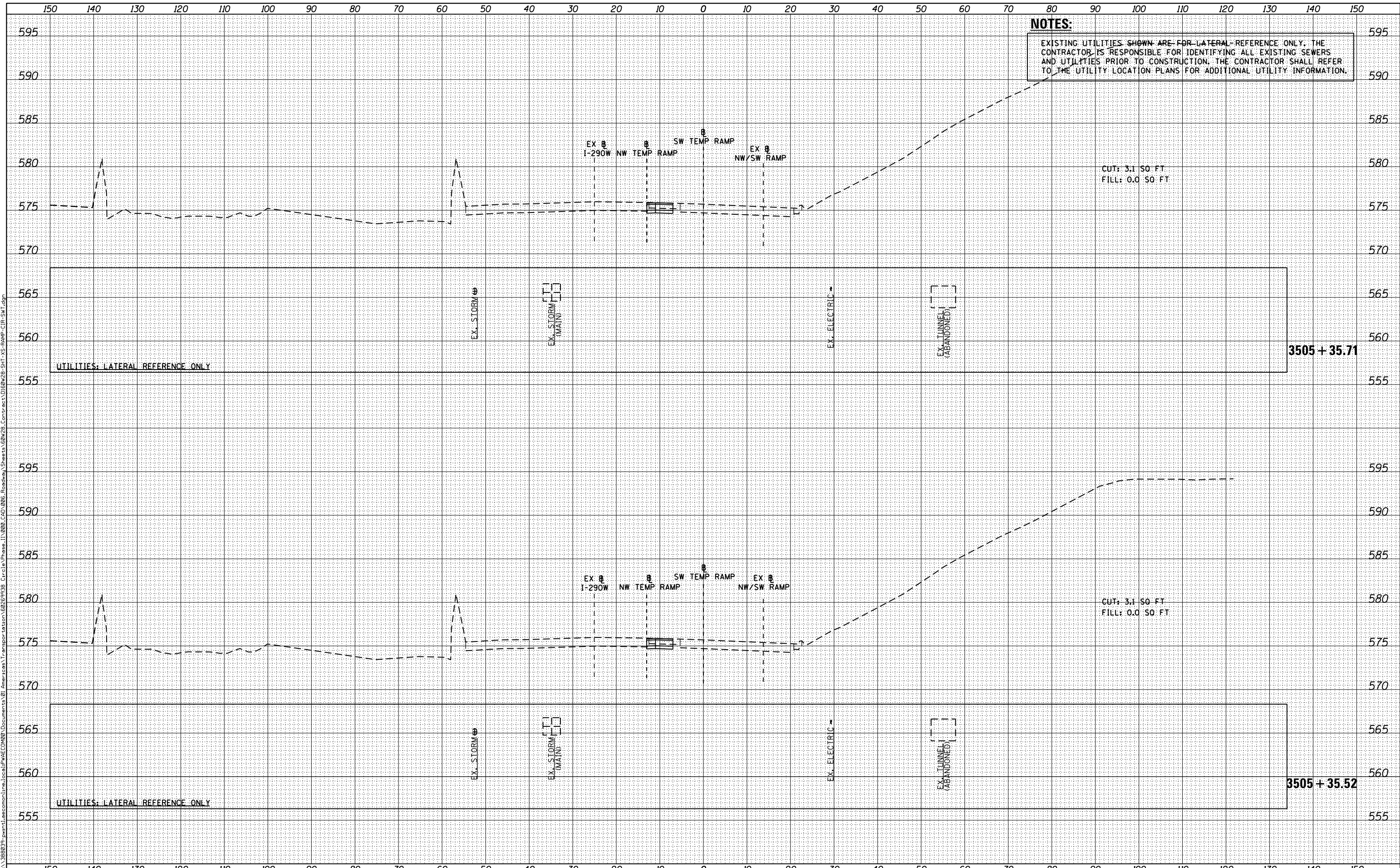
F.A.I. RTE.	SECTION	COUNTY	TOTAL SHEETS	SHEET NO.
90/94/290	2013-010R	COOK	747	724
			CONTRACT NO. 60W28	
ILLINOIS FED. AID PROJECT				



DATE	
BY	
FINAL SURVEY	SURVEYED
NOTE BOOK	PLOTTED
	TEMPLATE
	AREAS
	CHECKED

DATE	
BY	
ORIGINAL SURVEY	SURVEYED
NOTE BOOK	PLOTTED
	TEMPLATE
	AREAS
	CHECKED

FILE PATH = p:\388039\pmt\ascomon\line\local\p\AEC\DWG\Documents\01\_Americas\Transportation\62629938\_Circle\Phase 1\000\_CDD\_006\_Roadway\Sheets\60W28\_Contr.ctb\160W28-SHT-XS-RAMP-CIR-SWT.dgn



D160W28-SHT-XS-RAMP-CIR-SWT.dgn  
 USER NAME = maronik  
 PLOT SCALE = 10.0000' / in.  
 PLOT DATE = 4/25/2014

DESIGNED - NWM / AJP  
 DRAWN - NWM / AJP  
 CHECKED - KAM  
 DATE - 04/28/14

REVISED -  
 REVISED -  
 REVISED -  
 REVISED -

STATE OF ILLINOIS  
 DEPARTMENT OF TRANSPORTATION

CROSS SECTIONS  
 RAMP SW (TEMP)

SCALE: 1:5V, 1:10H SHEET 13 OF 19 SHEETS STA. 3505+35.52 TO STA. 3505+35.71

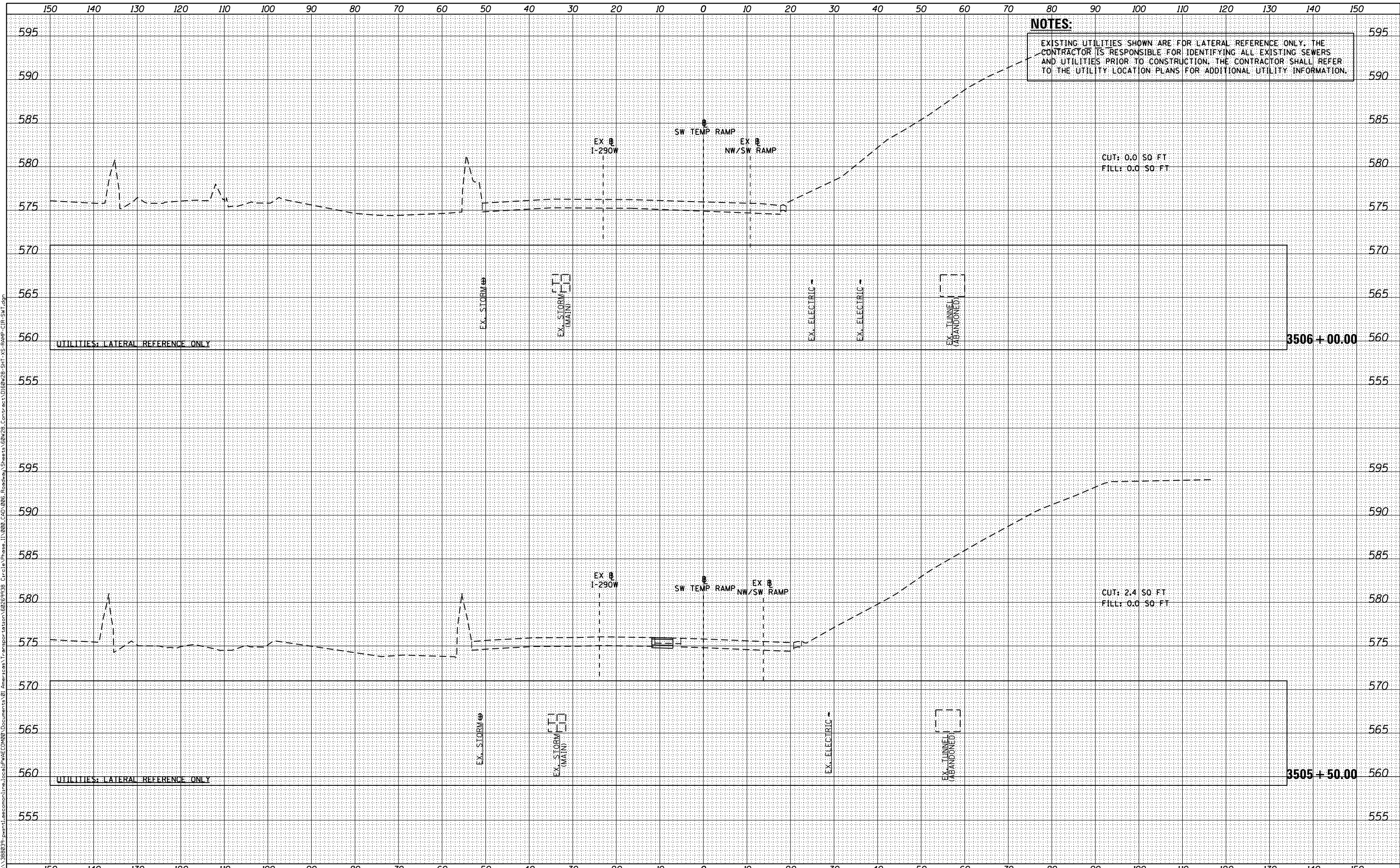
F.A.I. RTE.	SECTION	COUNTY	TOTAL SHEETS	SHEET NO.
90/94/290	2013-010R	COOK	747	725
CONTRACT NO. 60W28				

ILLINOIS FED. AID PROJECT

DATE	
BY	
FINAL SURVEY	SURVEYED
NOTE BOOK	PLOTTED
	TEMPLATE
	AREAS CHECKED

DATE	
BY	
ORIGINAL SURVEY	SURVEYED
NOTE BOOK	PLOTTED
	TEMPLATE
	AREAS CHECKED

FILE PATH = p:\388039\pmt\ascomon\line\local\p\AEC\DWG\Documents\01\_Americas\Transportation\62629938\_Circle Phase 1\000\_CDD\_006\_Roadway\Sheets\60W28\_Contract\0160W28-SHT-XS-RAMP-CIR-SWT.dgn



**NOTES:**  
EXISTING UTILITIES SHOWN ARE FOR LATERAL REFERENCE ONLY. THE CONTRACTOR IS RESPONSIBLE FOR IDENTIFYING ALL EXISTING SEWERS AND UTILITIES PRIOR TO CONSTRUCTION. THE CONTRACTOR SHALL REFER TO THE UTILITY LOCATION PLANS FOR ADDITIONAL UTILITY INFORMATION.



D160W28-SHT-XS-RAMP-CIR-SWT.dgn  
 USER NAME = maronik  
 PLOT SCALE = 10.0000' / in.  
 PLOT DATE = 4/25/2014

DESIGNED - NWM / AJP  
 DRAWN - NWM / AJP  
 CHECKED - KAM  
 DATE - 04/28/14

REVISED -  
 REVISED -  
 REVISED -  
 REVISED -

**STATE OF ILLINOIS  
 DEPARTMENT OF TRANSPORTATION**

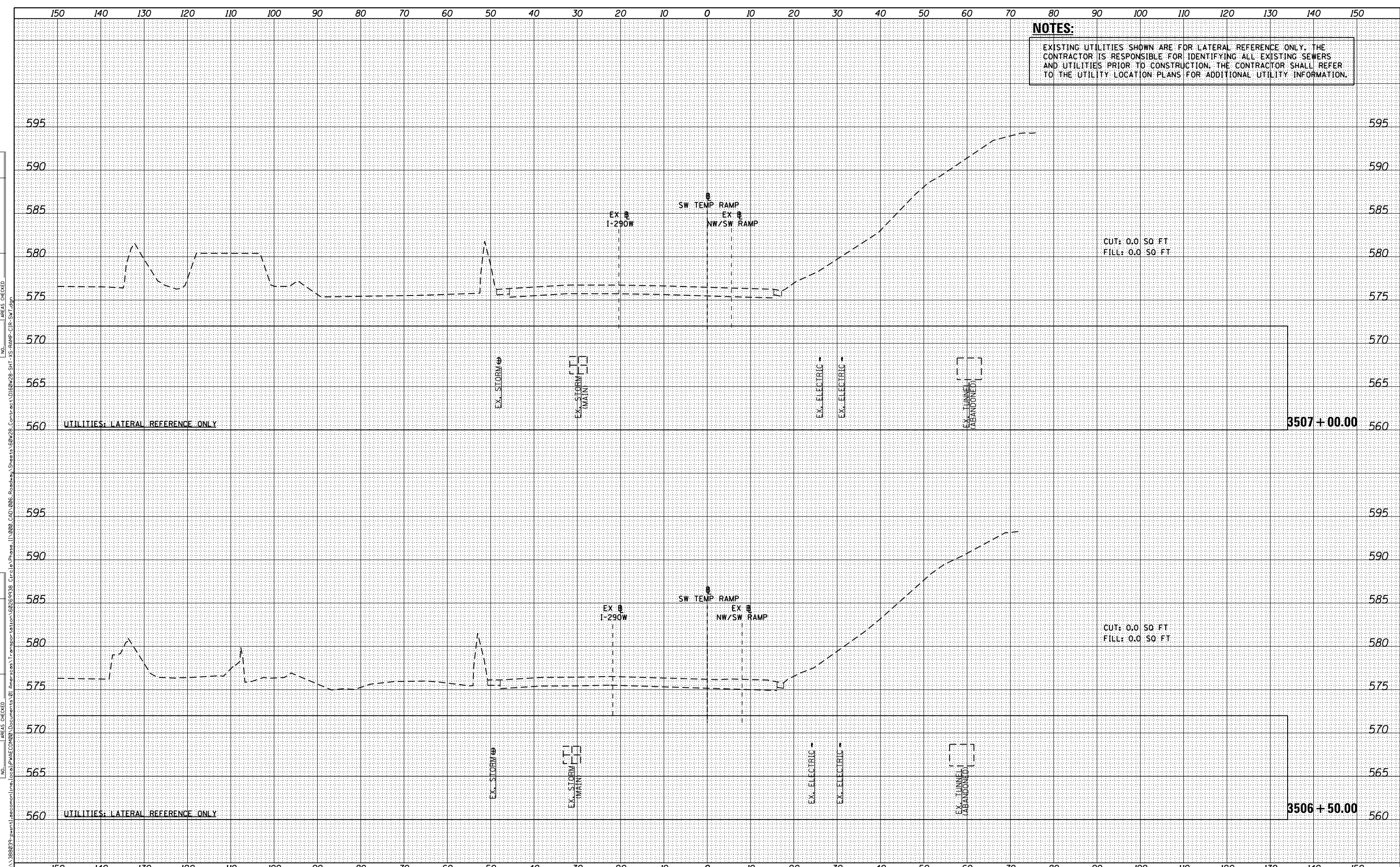
**CROSS SECTIONS  
 RAMP SW (TEMP)**

SCALE: 1:5V, 1:10H SHEET 14 OF 19 SHEETS STA. 3505+50.00 TO STA. 3506+00.00

F.A.I. RTE.	SECTION	COUNTY	TOTAL SHEETS	SHEET NO.
90/94/290	2013-010R	COOK	747	726
CONTRACT NO. 60W28			ILLINOIS FED. AID PROJECT	

DATE	
BY	
FINAL SURVEY	
SURVEYED	
PLOTTED	
TEMPLATE	
AREAS	
CHECKED	
NO.	

DATE	
BY	
ORIGINAL SURVEY	
SURVEYED	
PLOTTED	
TEMPLATE	
AREAS	
CHECKED	
NO.	



**NOTES:**  
 EXISTING UTILITIES SHOWN ARE FOR LATERAL REFERENCE ONLY. THE CONTRACTOR IS RESPONSIBLE FOR IDENTIFYING ALL EXISTING SEWERS AND UTILITIES PRIOR TO CONSTRUCTION. THE CONTRACTOR SHALL REFER TO THE UTILITY LOCATION PLANS FOR ADDITIONAL UTILITY INFORMATION.



D160W28-SHT-XS-RAMP-CIR-SWT.dgn	DESIGNED - NWM / AJP	REVISED -
USER NAME = maronik	DRAWN - NWM / AJP	REVISED -
PLOT SCALE = 10.0000' / in.	CHECKED - KAM	REVISED -
PLOT DATE = 4/25/2014	DATE - 04/28/14	REVISED -

**STATE OF ILLINOIS  
 DEPARTMENT OF TRANSPORTATION**

**CROSS SECTIONS  
 RAMP SW (TEMP)**

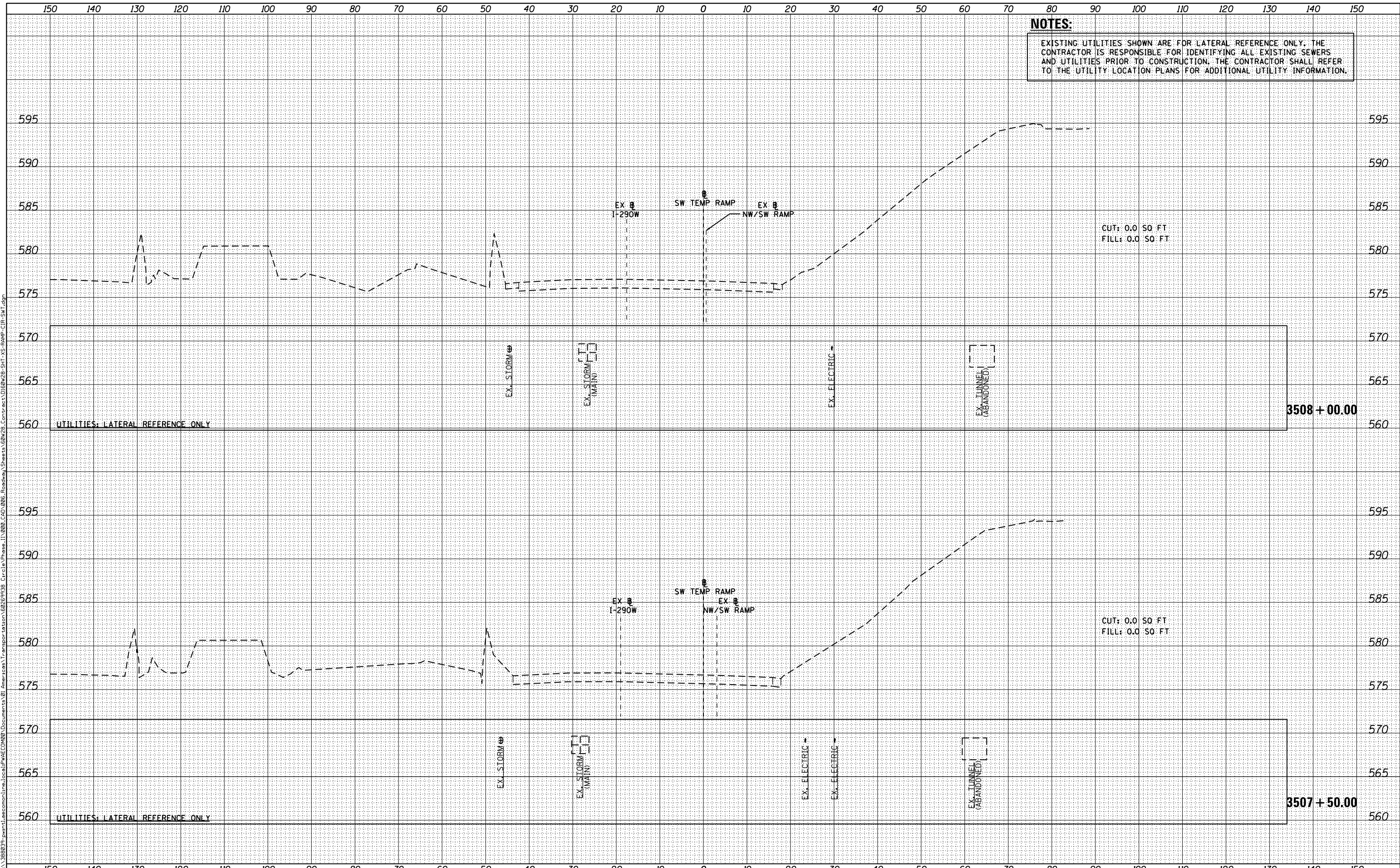
SCALE: 1:5V, 1:10H SHEET 15 OF 19 SHEETS STA. 3506+50.00 TO STA. 3507+00.00

F.A.I. RTE.	SECTION	COUNTY	TOTAL SHEETS	SHEET NO.
90/94/290	2013-010R	COOK	747	727
CONTRACT NO. 60W28			ILLINOIS FED. AID PROJECT	

DATE	
BY	
FINAL SURVEY	
SURVEYED	
PLOTTED	
TEMPLATE	
AREAS	
CHECKED	
NO.	

DATE	
BY	
ORIGINAL SURVEY	
SURVEYED	
PLOTTED	
TEMPLATE	
AREAS	
CHECKED	
NO.	

**NOTES:**  
 EXISTING UTILITIES SHOWN ARE FOR LATERAL REFERENCE ONLY. THE CONTRACTOR IS RESPONSIBLE FOR IDENTIFYING ALL EXISTING SEWERS AND UTILITIES PRIOR TO CONSTRUCTION. THE CONTRACTOR SHALL REFER TO THE UTILITY LOCATION PLANS FOR ADDITIONAL UTILITY INFORMATION.



D160W28-SHT-XS-RAMP-CIR-SWT.dgn	DESIGNED - NWM / AJP	REVISED -
USER NAME = maronik	DRAWN - NWM / AJP	REVISED -
PLOT SCALE = 10.0000' / in.	CHECKED - KAM	REVISED -
PLOT DATE = 4/25/2014	DATE - 04/28/14	REVISED -

**STATE OF ILLINOIS  
 DEPARTMENT OF TRANSPORTATION**

**CROSS SECTIONS  
 RAMP SW (TEMP)**

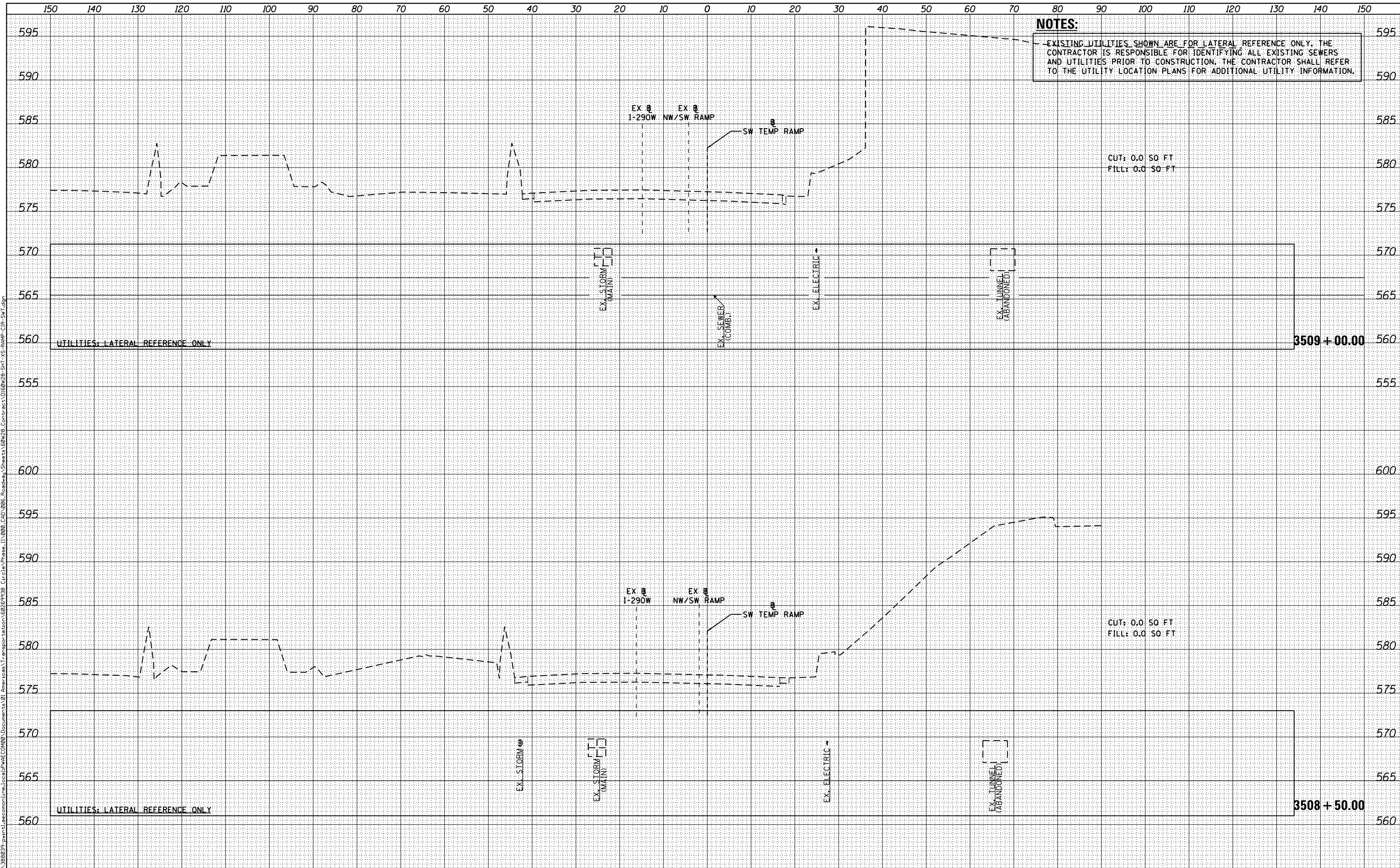
SCALE: 1:5V, 1:10H SHEET 16 OF 19 SHEETS STA. 3507+50.00 TO STA. 3508+00.00

F.A.I. RTE.	SECTION	COUNTY	TOTAL SHEETS	SHEET NO.
90/94/290	2013-010R	COOK	747	728
				CONTRACT NO. 60W28
ILLINOIS FED. AID PROJECT				



DATE	
BY	
FINAL SURVEY	
PLOTTED	
TEMPLATE	
NOTE BOOK	
AREAS CHECKED	
NO.	

DATE	
BY	
ORIGINAL SURVEY	
PLOTTED	
TEMPLATE	
NOTE BOOK	
AREAS CHECKED	
NO.	



**NOTES:**  
 -EXISTING UTILITIES SHOWN ARE FOR LATERAL REFERENCE ONLY. THE CONTRACTOR IS RESPONSIBLE FOR IDENTIFYING ALL EXISTING SEWERS AND UTILITIES PRIOR TO CONSTRUCTION. THE CONTRACTOR SHALL REFER TO THE UTILITY LOCATION PLANS FOR ADDITIONAL UTILITY INFORMATION.

CUT: 0.0 SO FT  
 FILL: 0.0 SO FT

CUT: 0.0 SO FT  
 FILL: 0.0 SO FT



D160W28-SHT-XS-RAMP-CIR-SWT.dgn  
 USER NAME = maronik  
 PLOT SCALE = 10.0000' / in.  
 PLOT DATE = 4/25/2014

DESIGNED - NWM / AJP  
 DRAWN - NWM / AJP  
 CHECKED - KAM  
 DATE - 04/28/14

REVISED -  
 REVISED -  
 REVISED -  
 REVISED -

STATE OF ILLINOIS  
 DEPARTMENT OF TRANSPORTATION

CROSS SECTIONS  
 RAMP SW (TEMP)

SCALE: 1:5V, 1:10H SHEET 17 OF 19 SHEETS STA. 3508+50.00 TO STA. 3509+00.00

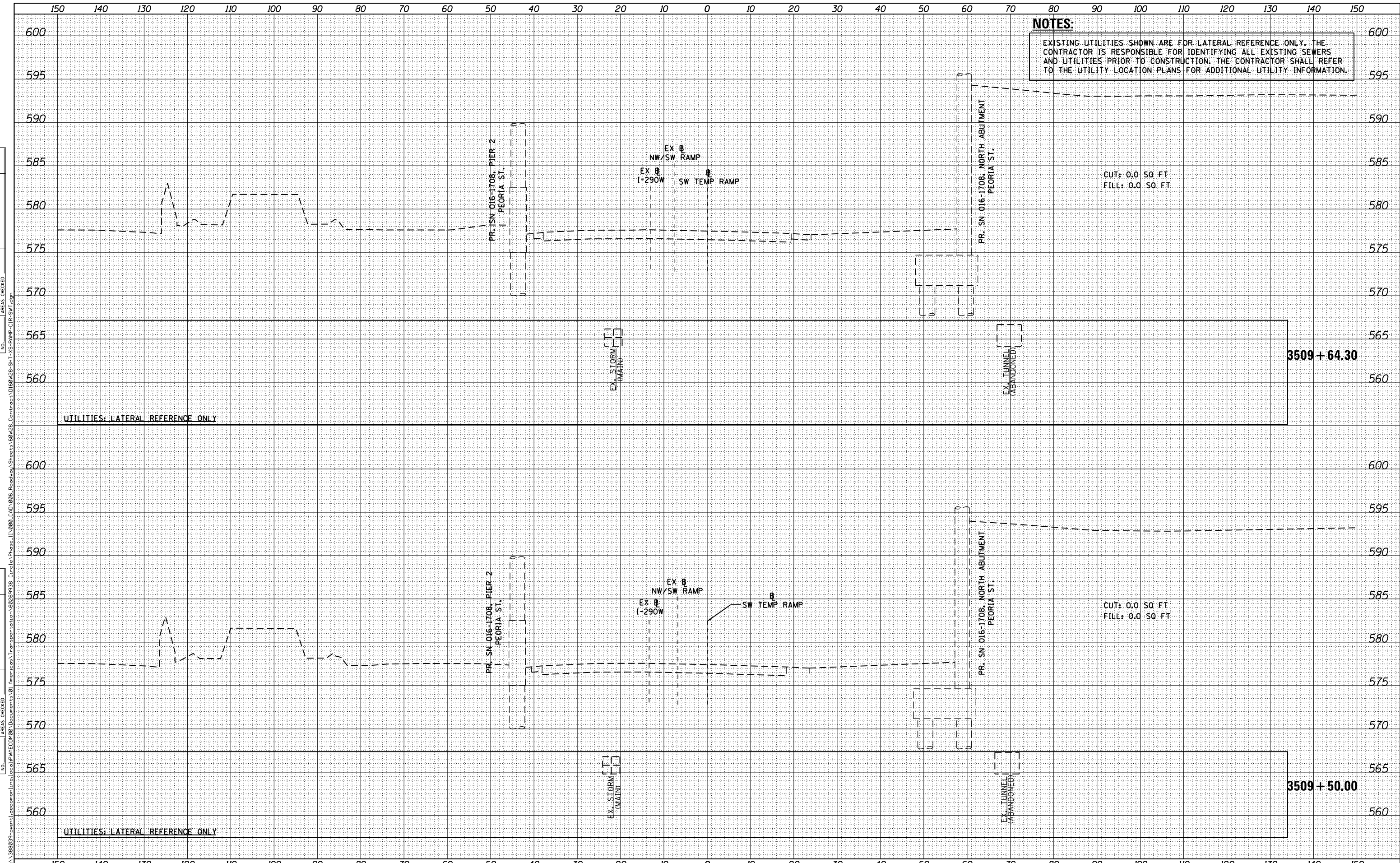
F.A.I. RTE.	SECTION	COUNTY	TOTAL SHEETS	SHEET NO.
90/94/290	2013-010R	COOK	747	729
				CONTRACT NO. 60W28

ILLINOIS FED. AID PROJECT

FILE PATH = p:\388037-p\m\ascom\line\local\p\AECOM\Documents\01-Americas\Transportation\60269938-Circle Phase 1\1000-CDD-006-Roadway\Sheets\60W28-SHT-XS-RAMP-CIR-SWT.dgn

DATE	
BY	
FINAL SURVEY	SURVEYED
NOTE BOOK	PLOTTED
NO.	TEMPLATE
	AREAS CHECKED

DATE	
BY	
ORIGINAL SURVEY	SURVEYED
NOTE BOOK	PLOTTED
NO.	TEMPLATE
	AREAS CHECKED



**AECOM**  
 303 EAST WACKER DRIVE, SUITE 1400  
 CHICAGO, IL 60601-5276  
 PHONE: (312) 373-7700 FAX: (312) 373-6800

D160W28-SHT-XS-RAMP-CIR-SWT.dgn	DESIGNED - NWM / AJP	REVISED -
USER NAME = maronik	DRAWN - NWM / AJP	REVISED -
PLOT SCALE = 10.0000' / in.	CHECKED - KAM	REVISED -
PLOT DATE = 4/25/2014	DATE - 04/28/14	REVISED -

**STATE OF ILLINOIS  
 DEPARTMENT OF TRANSPORTATION**

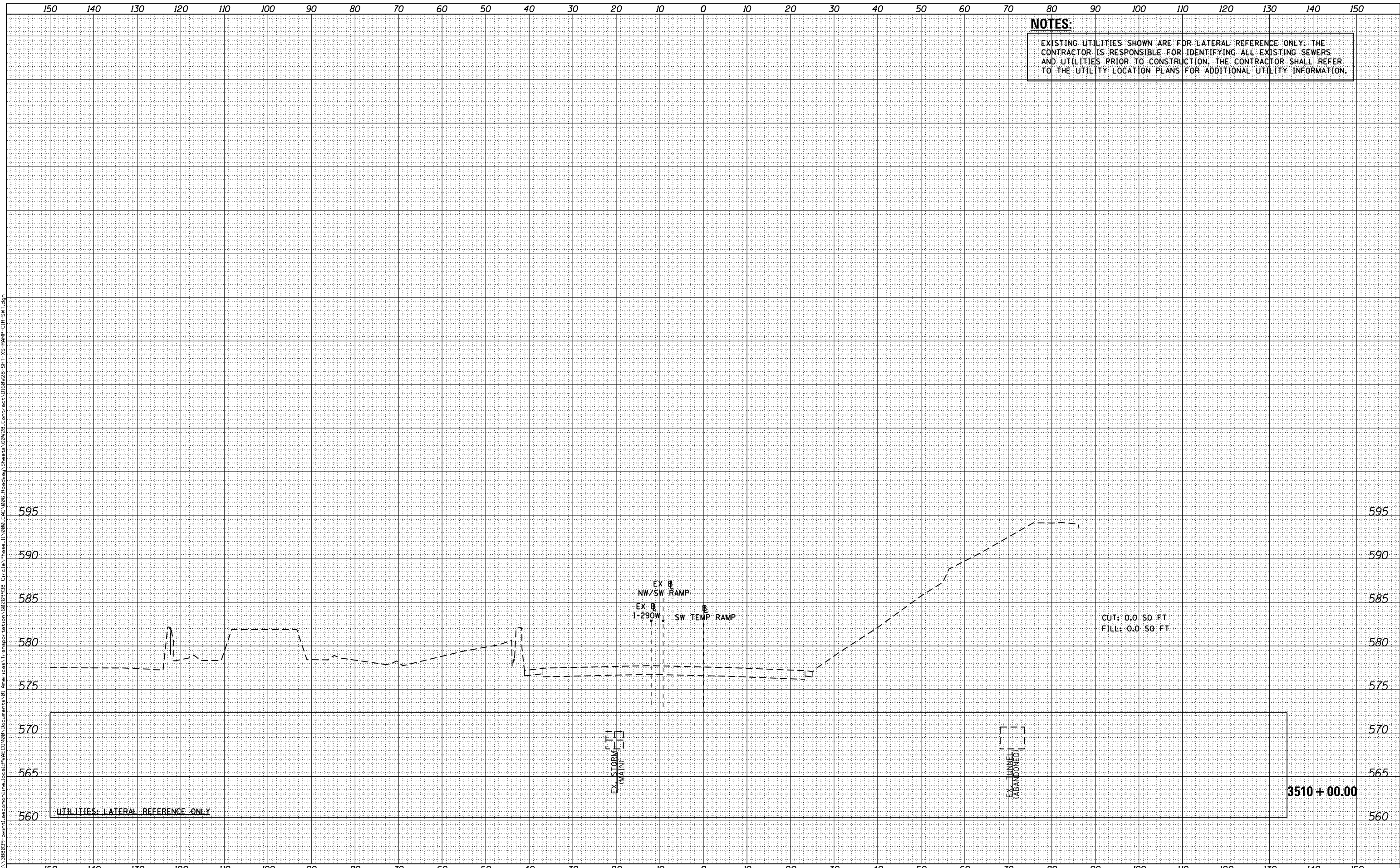
CROSS SECTIONS	
RAMP SW (TEMP)	
SCALE: 1:5V,1:10H	SHEET 18 OF 19 SHEETS
STA. 3509+50.00 TO STA. 3509+64.30	

F.A.I. RTE.	SECTION	COUNTY	TOTAL SHEETS	SHEET NO.
90/94/290	2013-010R	COOK	747	730
CONTRACT NO. 60W28				
ILLINOIS FED. AID PROJECT				

**NOTES:**  
 EXISTING UTILITIES SHOWN ARE FOR LATERAL REFERENCE ONLY. THE CONTRACTOR IS RESPONSIBLE FOR IDENTIFYING ALL EXISTING SEWERS AND UTILITIES PRIOR TO CONSTRUCTION. THE CONTRACTOR SHALL REFER TO THE UTILITY LOCATION PLANS FOR ADDITIONAL UTILITY INFORMATION.

DATE	
BY	
FINAL SURVEY	SURVEYED
NOTE BOOK	PLOTTED
NO.	TEMPLATE
	AREAS CHECKED

DATE	
BY	
ORIGINAL SURVEY	SURVEYED
NOTE BOOK	PLOTTED
NO.	TEMPLATE
	AREAS CHECKED



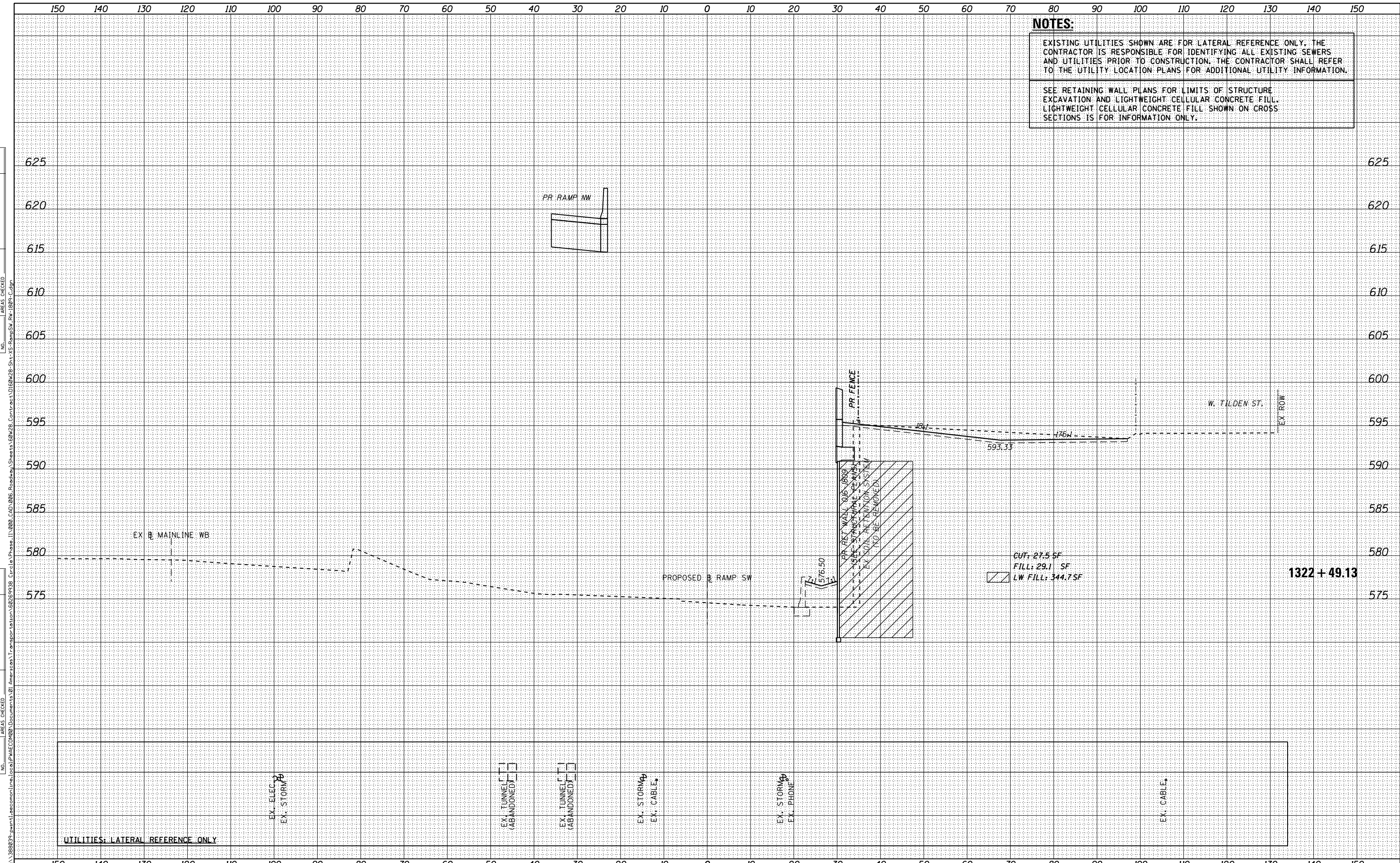
**AECOM**  
 303 EAST WACKER DRIVE, SUITE 1400  
 CHICAGO, IL 60601-5275  
 PHONE: (312) 373-7700 FAX: (312) 373-6800

D160W28-SHT-XS-RAMP-CIR-SWT.dgn	DESIGNED - NWM / AJP	REVISED -
USER NAME = maronik	DRAWN - NWM / AJP	REVISED -
PLOT SCALE = 10.0000' / in.	CHECKED - KAM	REVISED -
PLOT DATE = 4/25/2014	DATE - 04/28/14	REVISED -

**STATE OF ILLINOIS  
 DEPARTMENT OF TRANSPORTATION**

CROSS SECTIONS	
RAMP SW (TEMP)	
SCALE: 1:5V, 1:10H	SHEET 19 OF 19 SHEETS
STA. 3510+00.00 TO STA. 3510+00.00	

F.A.I. RTE.	SECTION	COUNTY	TOTAL SHEETS	SHEET NO.
90/94/290	2013-010R	COOK	747	731
CONTRACT NO. 60W28				
ILLINOIS FED. AID PROJECT				



**NOTES:**

EXISTING UTILITIES SHOWN ARE FOR LATERAL REFERENCE ONLY. THE CONTRACTOR IS RESPONSIBLE FOR IDENTIFYING ALL EXISTING SEWERS AND UTILITIES PRIOR TO CONSTRUCTION. THE CONTRACTOR SHALL REFER TO THE UTILITY LOCATION PLANS FOR ADDITIONAL UTILITY INFORMATION.

SEE RETAINING WALL PLANS FOR LIMITS OF STRUCTURE EXCAVATION AND LIGHTWEIGHT CELLULAR CONCRETE FILL. LIGHTWEIGHT CELLULAR CONCRETE FILL SHOWN ON CROSS SECTIONS IS FOR INFORMATION ONLY.

DATE	
BY	
FINAL SURVEY NO.	
SURVEYED PLOTTED AREAS CHECKED	
NOTE BOOK	
TEMPLATE	
AREAS CHECKED	

DATE	
BY	
ORIGINAL SURVEY NO.	
SURVEYED PLOTTED AREAS CHECKED	
NOTE BOOK	
TEMPLATE	
AREAS CHECKED	



D160W28-Sht-XS-RampSW_RW-1809-C.dgn	DESIGNED - NWM / AJP	REVISED -
USER NAME = maronik	DRAWN - NWM / AJP	REVISED -
PLOT SCALE = 10.0000' / in.	CHECKED - KAM	REVISED -
PLOT DATE = 4/25/2014	DATE - 04/28/14	REVISED -

STATE OF ILLINOIS  
DEPARTMENT OF TRANSPORTATION

CROSS SECTIONS	
RAMP SW & RETAINING WALL 016-1809	
SCALE: 1:5V,1:10H	SHEET 1 OF 15 SHEETS
STA. 1322+49.13 TO STA. 1322+49.13	

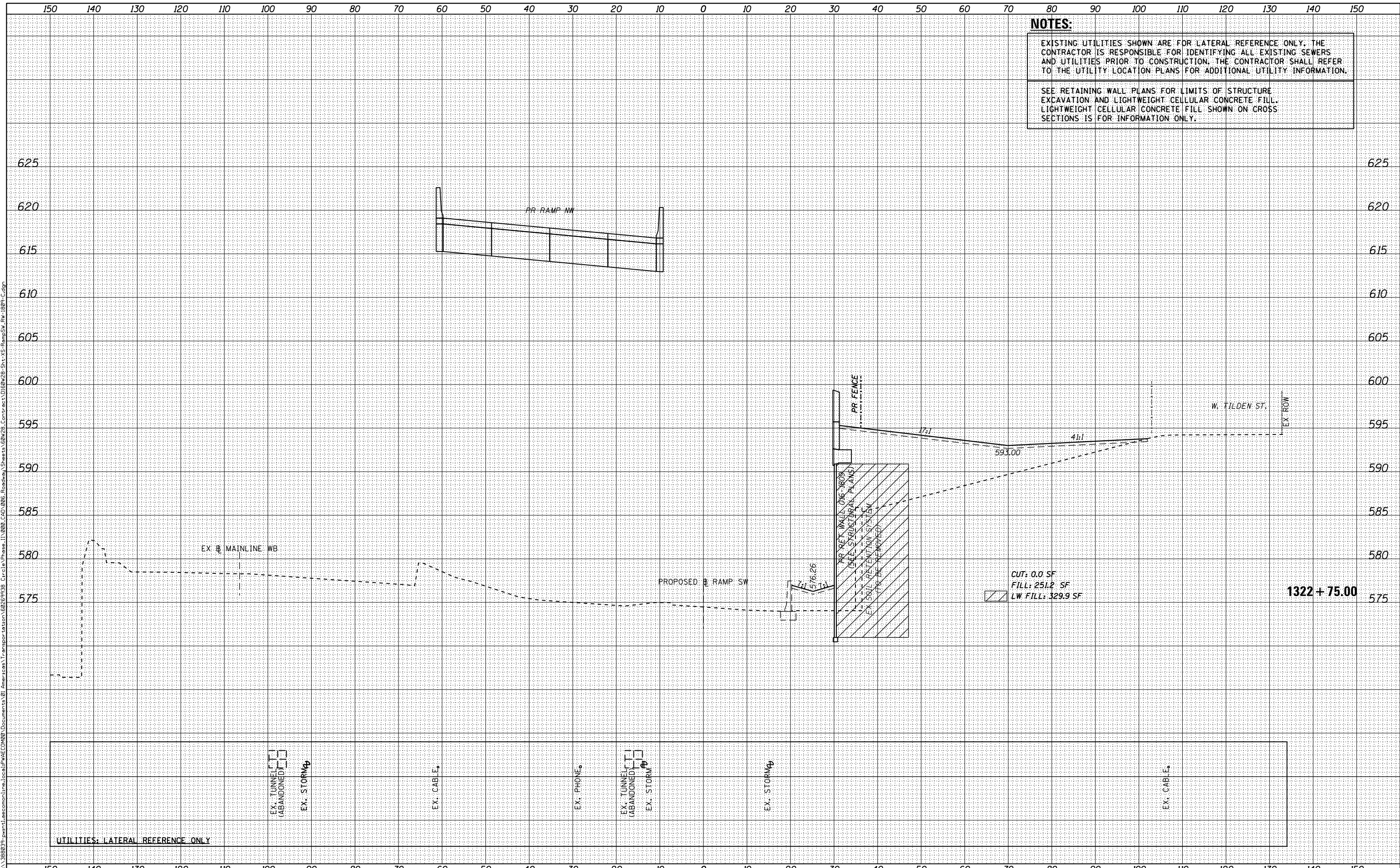
F.A.I. RTE.	SECTION	COUNTY	TOTAL SHEETS	SHEET NO.
90/94/290	2013-010R	COOK	747	732
CONTRACT NO. 60W28				
ILLINOIS FED. AID PROJECT				



DATE	
BY	
FINAL SURVEY	SURVEYED
NOTE BOOK	PLOTTED
NO.	AREAS CHECKED

DATE	
BY	
ORIGINAL SURVEY	SURVEYED
NOTE BOOK	PLOTTED
NO.	AREAS CHECKED

**NOTES:**  
 EXISTING UTILITIES SHOWN ARE FOR LATERAL REFERENCE ONLY. THE CONTRACTOR IS RESPONSIBLE FOR IDENTIFYING ALL EXISTING SEWERS AND UTILITIES PRIOR TO CONSTRUCTION. THE CONTRACTOR SHALL REFER TO THE UTILITY LOCATION PLANS FOR ADDITIONAL UTILITY INFORMATION.  
 SEE RETAINING WALL PLANS FOR LIMITS OF STRUCTURE EXCAVATION AND LIGHTWEIGHT CELLULAR CONCRETE FILL. LIGHTWEIGHT CELLULAR CONCRETE FILL SHOWN ON CROSS SECTIONS IS FOR INFORMATION ONLY.



**AECOM**  
 303 EAST WACKER DRIVE, SUITE 1400  
 CHICAGO, IL 60601-5275  
 PHONE: (312) 373-7700 FAX: (312) 373-6800

D160W28-Sht-XS-RampSW_RW-1809-C.dgn	DESIGNED - NWM / AJP	REVISED -
USER NAME = maronik	DRAWN - NWM / AJP	REVISED -
PLOT SCALE = 10.0000' / in.	CHECKED - KAM	REVISED -
PLOT DATE = 4/25/2014	DATE - 04/28/14	REVISED -

**STATE OF ILLINOIS  
 DEPARTMENT OF TRANSPORTATION**

CROSS SECTIONS	
RAMP SW & RETAINING WALL 016-1809	
SCALE: 1:5V,1:10H	SHEET 2 OF 15 SHEETS
STA. 1322+75.00 TO STA. 1322+75.00	

F.A.I. RTE.	SECTION	COUNTY	TOTAL SHEETS	SHEET NO.
90/94/290	2013-010R	COOK	747	733
CONTRACT NO. 60W28				
ILLINOIS FED. AID PROJECT				

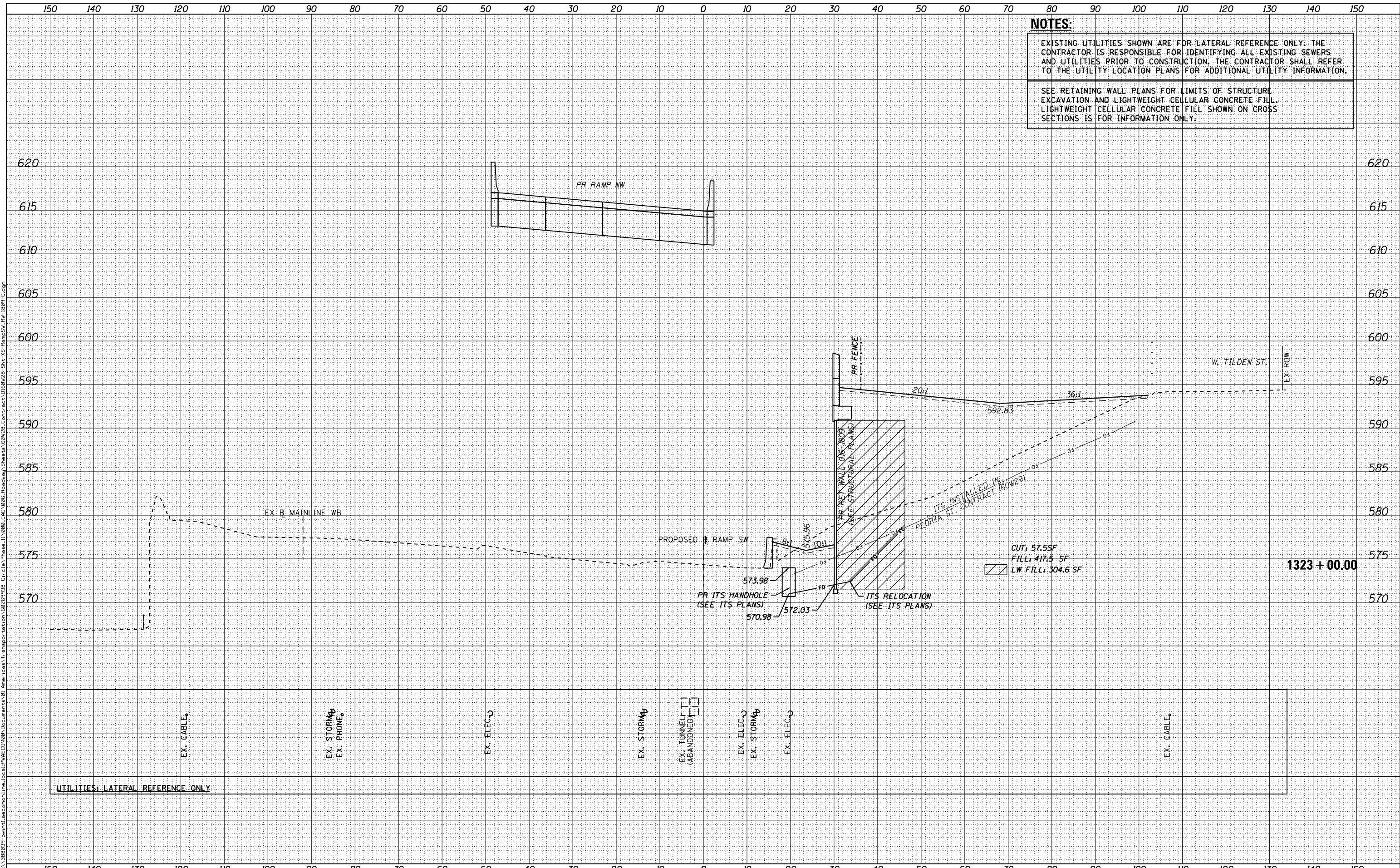
DATE	
BY	
FINAL SURVEY	
NOTE BOOK	
NO.	
SURVEYED	
PLOTTED	
TEMPLATE	
AREAS CHECKED	

DATE	
BY	
ORIGINAL SURVEY	
NOTE BOOK	
NO.	
SURVEYED	
PLOTTED	
TEMPLATE	
AREAS CHECKED	

**NOTES:**

EXISTING UTILITIES SHOWN ARE FOR LATERAL REFERENCE ONLY. THE CONTRACTOR IS RESPONSIBLE FOR IDENTIFYING ALL EXISTING SEWERS AND UTILITIES PRIOR TO CONSTRUCTION. THE CONTRACTOR SHALL REFER TO THE UTILITY LOCATION PLANS FOR ADDITIONAL UTILITY INFORMATION.

SEE RETAINING WALL PLANS FOR LIMITS OF STRUCTURE EXCAVATION AND LIGHTWEIGHT CELLULAR CONCRETE FILL. LIGHTWEIGHT CELLULAR CONCRETE FILL SHOWN ON CROSS SECTIONS IS FOR INFORMATION ONLY.



**AECOM**  
 303 EAST WACKER DRIVE, SUITE 1400  
 CHICAGO, IL 60601-5276  
 PHONE: (312) 373-7700 FAX: (312) 373-6800

D160W28-Sht-XS-RampSW_RW-1809-C.dgn	DESIGNED - NWM / AJP	REVISED -
USER NAME = maronik	DRAWN - NWM / AJP	REVISED -
PLOT SCALE = 10.0000' / in.	CHECKED - KAM	REVISED -
PLOT DATE = 4/25/2014	DATE - 04/28/14	REVISED -

**STATE OF ILLINOIS  
 DEPARTMENT OF TRANSPORTATION**

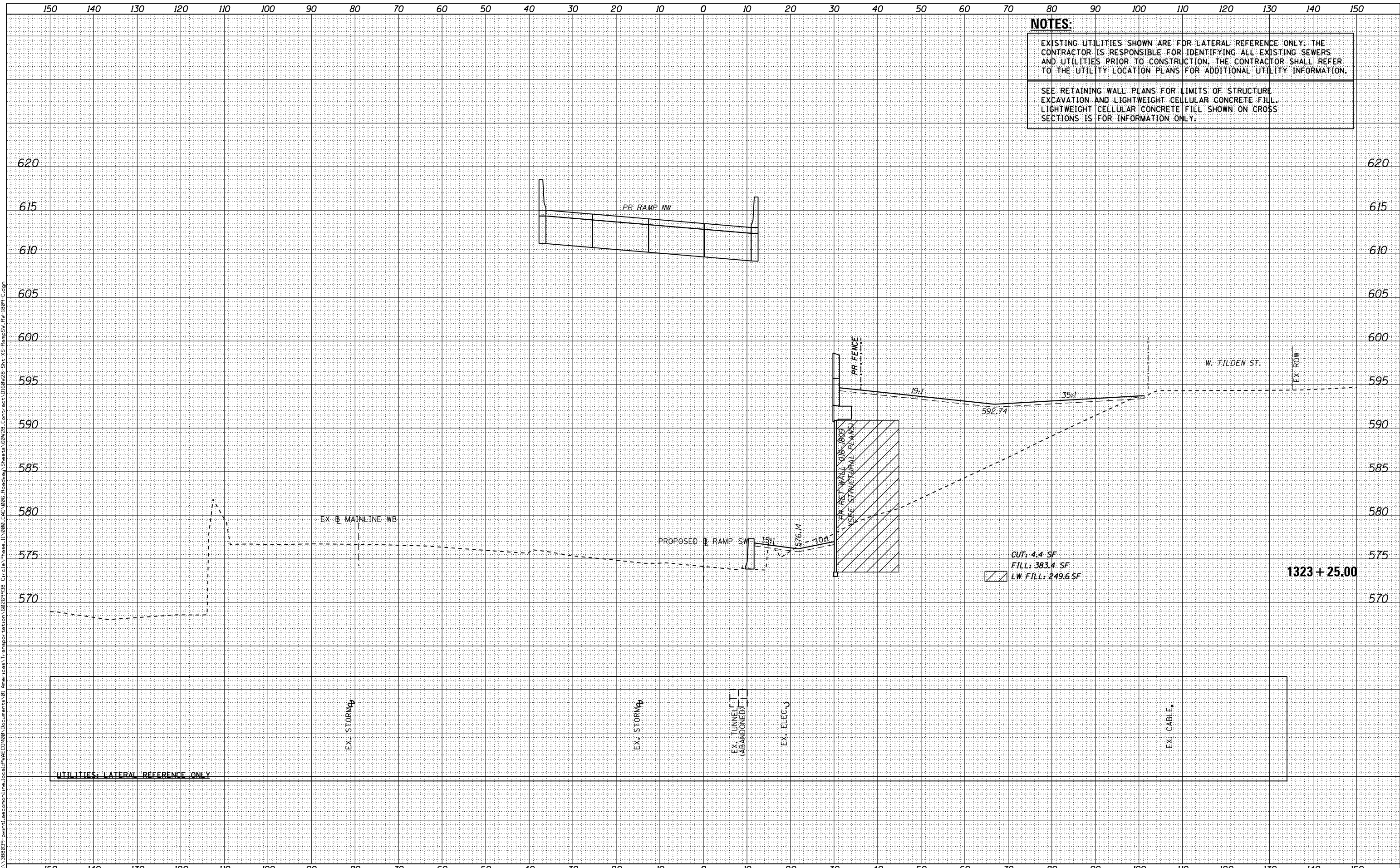
CROSS SECTIONS	
RAMP SW & RETAINING WALL 016-1809	
SCALE: 1:5V,1:10H	SHEET 3 OF 15 SHEETS
STA. 1323+00.00 TO STA. 1323+00.00	

F.A.I. RTE.	SECTION	COUNTY	TOTAL SHEETS	SHEET NO.
90/94/290	2013-010R	COOK	747	734
CONTRACT NO. 60W28				ILLINOIS FED. AID PROJECT

DATE	
BY	
FINAL SURVEY	
SURVEYED	
NOTE BOOK	
PLOTTED	
TEMPLATE	
AREAS CHECKED	
AREAS CHECKED	

DATE	
BY	
ORIGINAL SURVEY	
SURVEYED	
NOTE BOOK	
PLOTTED	
TEMPLATE	
AREAS CHECKED	
AREAS CHECKED	

**NOTES:**  
 EXISTING UTILITIES SHOWN ARE FOR LATERAL REFERENCE ONLY. THE CONTRACTOR IS RESPONSIBLE FOR IDENTIFYING ALL EXISTING SEWERS AND UTILITIES PRIOR TO CONSTRUCTION. THE CONTRACTOR SHALL REFER TO THE UTILITY LOCATION PLANS FOR ADDITIONAL UTILITY INFORMATION.  
 SEE RETAINING WALL PLANS FOR LIMITS OF STRUCTURE EXCAVATION AND LIGHTWEIGHT CELLULAR CONCRETE FILL. LIGHTWEIGHT CELLULAR CONCRETE FILL SHOWN ON CROSS SECTIONS IS FOR INFORMATION ONLY.



D160W28-Sht-XS-RampSW_RW-1809-C.dgn	DESIGNED - NWM / AJP	REVISED -
USER NAME = maronik	DRAWN - NWM / AJP	REVISED -
PLOT SCALE = 10.0000' / in.	CHECKED - KAM	REVISED -
PLOT DATE = 4/25/2014	DATE - 04/28/14	REVISED -

**STATE OF ILLINOIS  
 DEPARTMENT OF TRANSPORTATION**

CROSS SECTIONS	
RAMP SW & RETAINING WALL 016-1809	
SCALE: 1:5V,1:10H	SHEET 4 OF 15 SHEETS
STA. 1323+25.00 TO STA. 1323+25.00	

F.A.I. RTE.	SECTION	COUNTY	TOTAL SHEETS	SHEET NO.
90/94/290	2013-010R	COOK	747	735
CONTRACT NO. 60W28				
ILLINOIS FED. AID PROJECT				

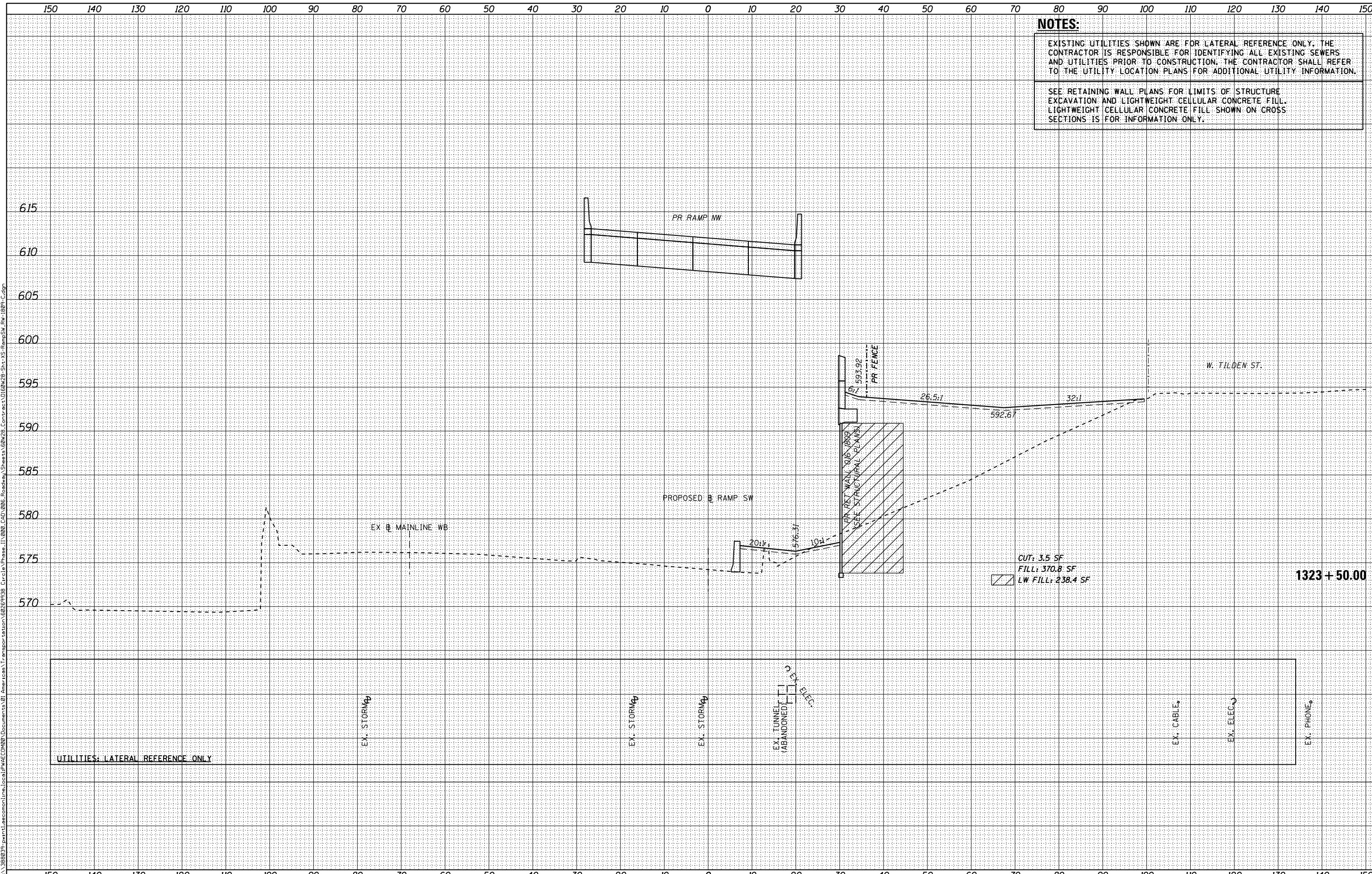
BY	DATE

BY	DATE

**NOTES:**

EXISTING UTILITIES SHOWN ARE FOR LATERAL REFERENCE ONLY. THE CONTRACTOR IS RESPONSIBLE FOR IDENTIFYING ALL EXISTING SEWERS AND UTILITIES PRIOR TO CONSTRUCTION. THE CONTRACTOR SHALL REFER TO THE UTILITY LOCATION PLANS FOR ADDITIONAL UTILITY INFORMATION.

SEE RETAINING WALL PLANS FOR LIMITS OF STRUCTURE EXCAVATION AND LIGHTWEIGHT CELLULAR CONCRETE FILL. LIGHTWEIGHT CELLULAR CONCRETE FILL SHOWN ON CROSS SECTIONS IS FOR INFORMATION ONLY.





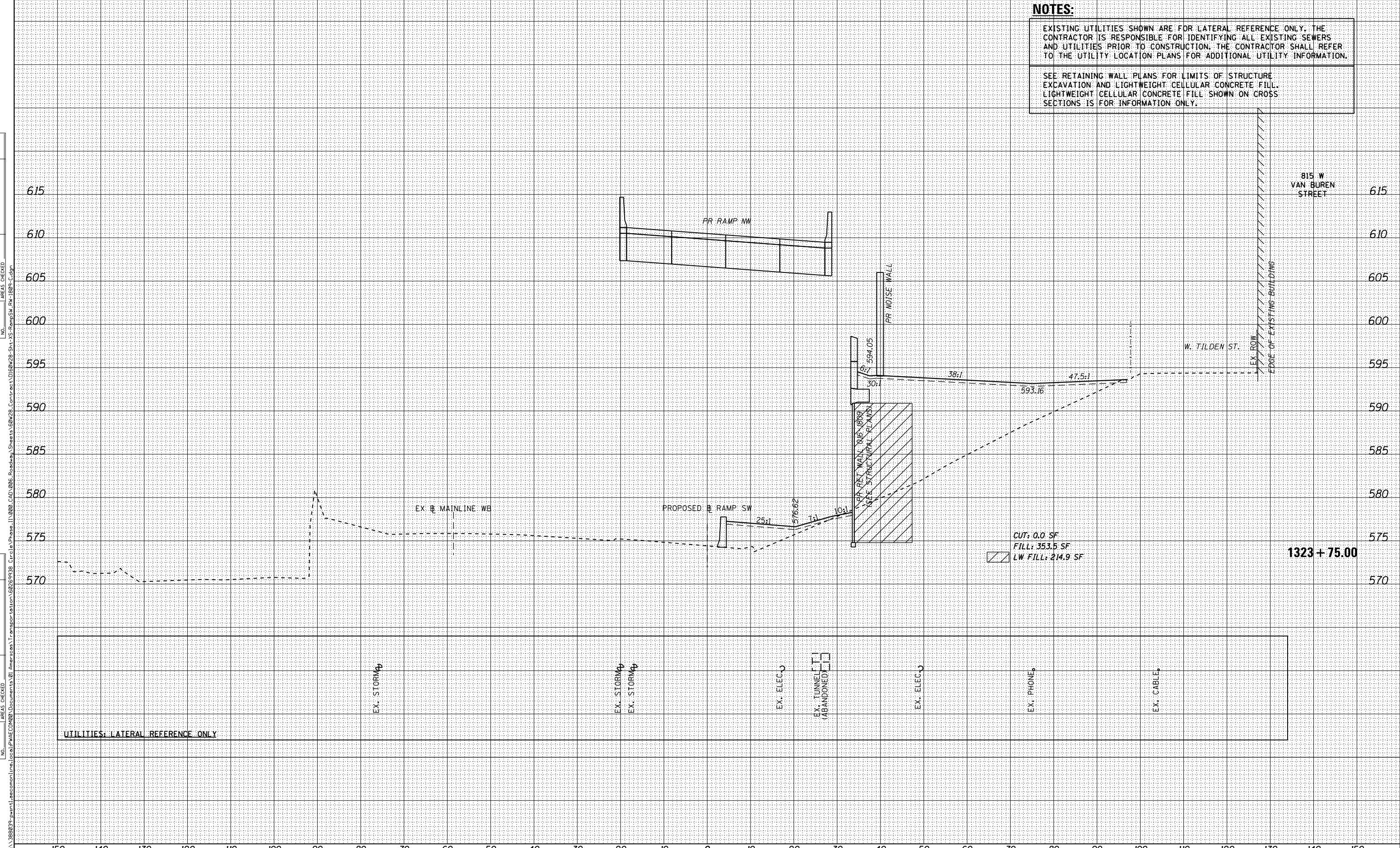
**NOTES:**

EXISTING UTILITIES SHOWN ARE FOR LATERAL REFERENCE ONLY. THE CONTRACTOR IS RESPONSIBLE FOR IDENTIFYING ALL EXISTING SEWERS AND UTILITIES PRIOR TO CONSTRUCTION. THE CONTRACTOR SHALL REFER TO THE UTILITY LOCATION PLANS FOR ADDITIONAL UTILITY INFORMATION.

SEE RETAINING WALL PLANS FOR LIMITS OF STRUCTURE EXCAVATION AND LIGHTWEIGHT CELLULAR CONCRETE FILL. LIGHTWEIGHT CELLULAR CONCRETE FILL SHOWN ON CROSS SECTIONS IS FOR INFORMATION ONLY.

DATE	
BY	
NO.	
FINL SURVEY	SURVEYED
NOTE BOOK	PLOTTED
AREAS CHECKED	TEMPLATE
	AREAS CHECKED

DATE	
BY	
NO.	
ORIGINAL SURVEY	SURVEYED
NOTE BOOK	PLOTTED
AREAS CHECKED	TEMPLATE
	AREAS CHECKED



D160W28-Sht-XS-RampSW_RW-1809-C.dgn	DESIGNED - NWM / AJP	REVISED -
USER NAME = maronik	DRAWN - NWM / AJP	REVISED -
PLOT SCALE = 10.0000' / in.	CHECKED - KAM	REVISED -
PLOT DATE = 4/25/2014	DATE - 04/28/14	REVISED -

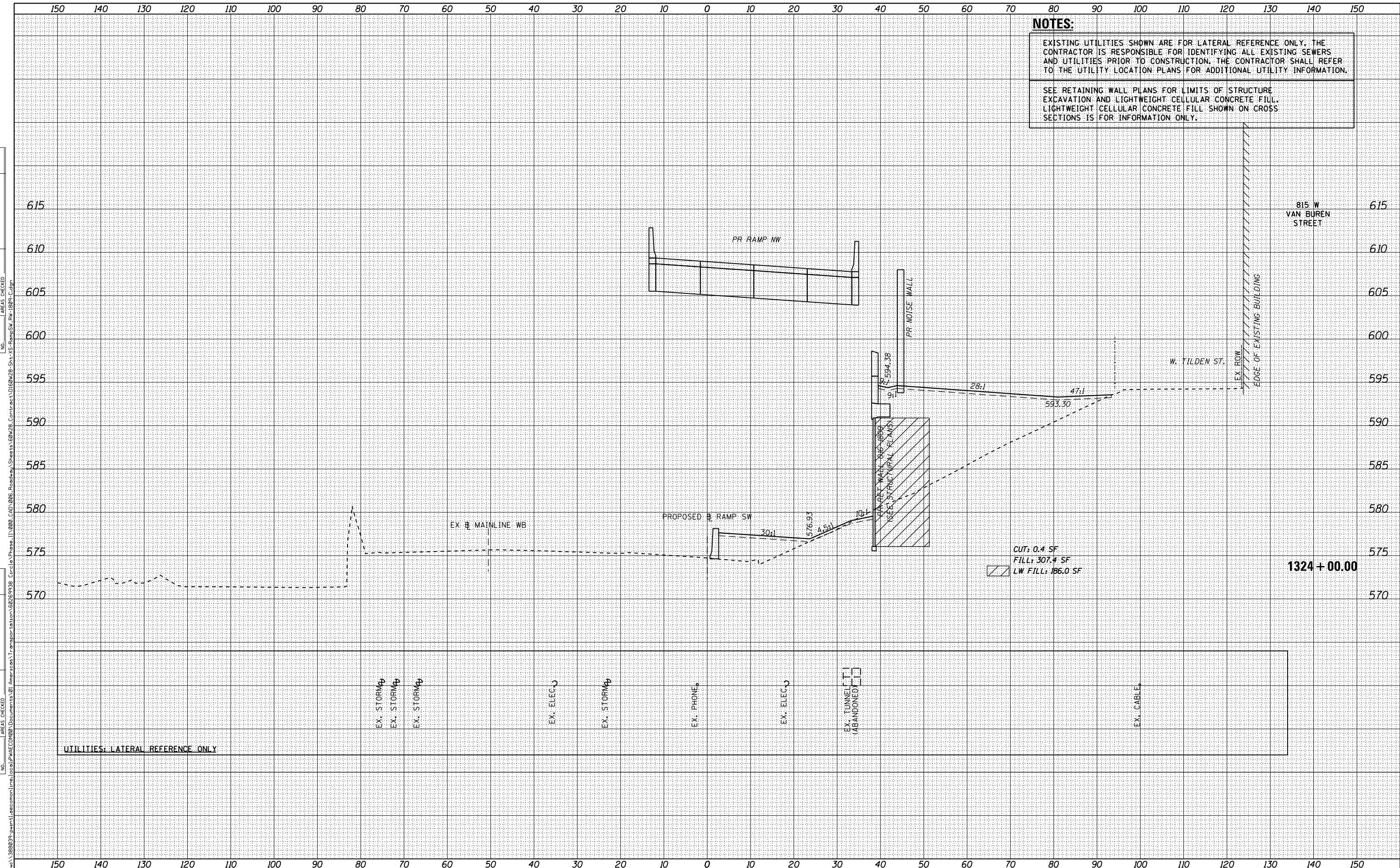
STATE OF ILLINOIS	CROSS SECTIONS
DEPARTMENT OF TRANSPORTATION	RAMP SW & RETAINING WALL 016-1809
	SCALE: 1:5V,1:10H

STA. 1323+75.00	TO STA. 1323+75.00
-----------------	--------------------

SHEET 6 OF 15 SHEETS	F.A.I. RTE. 90/94/290	SECTION 2013-010R	COUNTY COOK	TOTAL SHEETS 747	SHEET NO. 737
	CONTRACT NO. 60W28			ILLINOIS FED. AID PROJECT	

DATE	
BY	
FINL SURVEY	SURVEYED
NOTE BOOK	PLOTTED
NO.	TEMPLATE
	AREAS CHECKED
	AREAS CHECKED

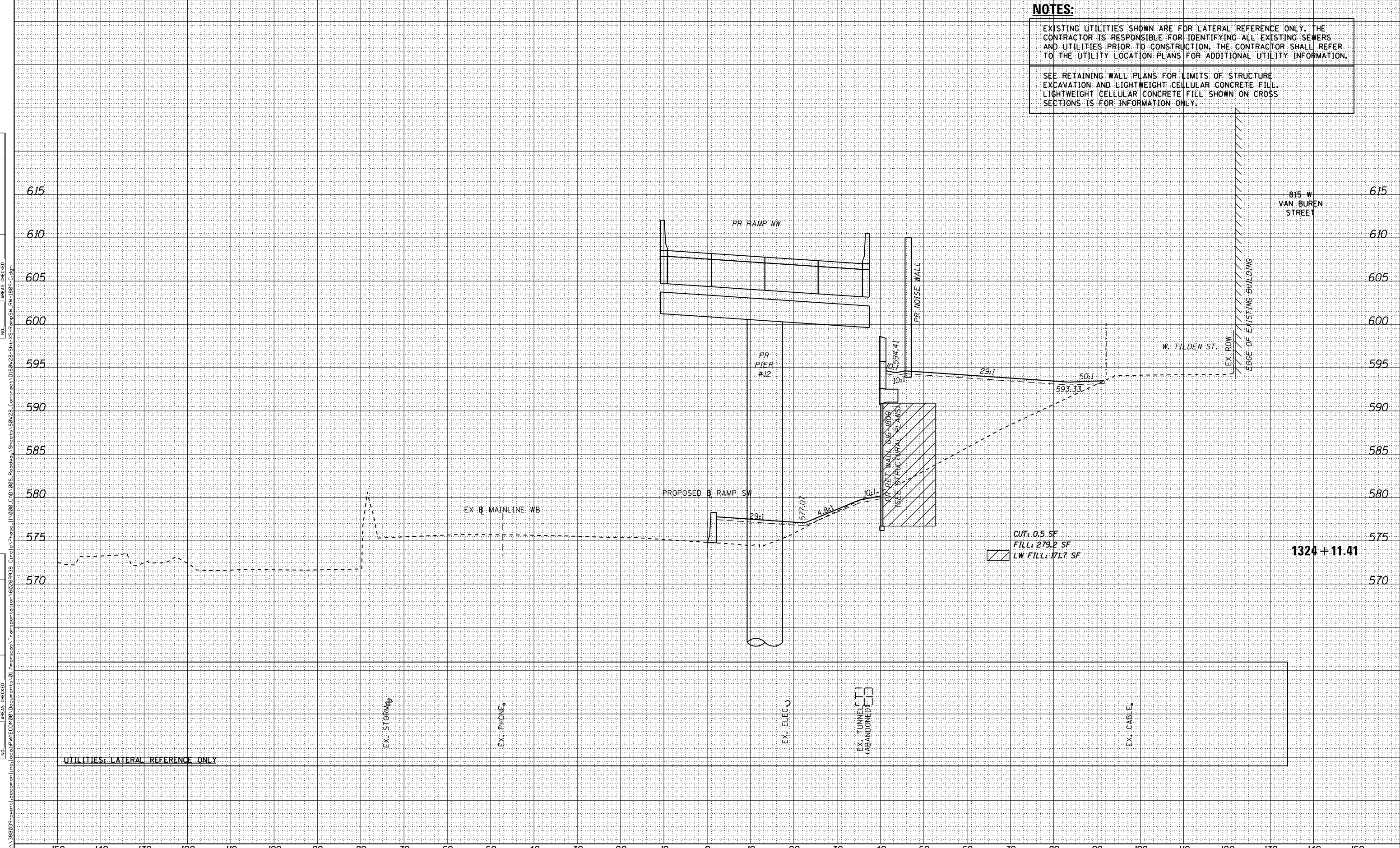
DATE	
BY	
ORIGINAL SURVEY	SURVEYED
NOTE BOOK	PLOTTED
NO.	TEMPLATE
	AREAS CHECKED
	AREAS CHECKED



**NOTES:**  
 EXISTING UTILITIES SHOWN ARE FOR LATERAL REFERENCE ONLY. THE CONTRACTOR IS RESPONSIBLE FOR IDENTIFYING ALL EXISTING SEWERS AND UTILITIES PRIOR TO CONSTRUCTION. THE CONTRACTOR SHALL REFER TO THE UTILITY LOCATION PLANS FOR ADDITIONAL UTILITY INFORMATION.  
 SEE RETAINING WALL PLANS FOR LIMITS OF STRUCTURE EXCAVATION AND LIGHTWEIGHT CELLULAR CONCRETE FILL. LIGHTWEIGHT CELLULAR CONCRETE FILL SHOWN ON CROSS SECTIONS IS FOR INFORMATION ONLY.

DATE	BY

DATE	BY



**NOTES:**

EXISTING UTILITIES SHOWN ARE FOR LATERAL REFERENCE ONLY. THE CONTRACTOR IS RESPONSIBLE FOR IDENTIFYING ALL EXISTING SEWERS AND UTILITIES PRIOR TO CONSTRUCTION. THE CONTRACTOR SHALL REFER TO THE UTILITY LOCATION PLANS FOR ADDITIONAL UTILITY INFORMATION.

SEE RETAINING WALL PLANS FOR LIMITS OF STRUCTURE EXCAVATION AND LIGHTWEIGHT CELLULAR CONCRETE FILL. LIGHTWEIGHT CELLULAR CONCRETE FILL SHOWN ON CROSS SECTIONS IS FOR INFORMATION ONLY.



D:\160W28-Sht-XS-RampSW\_RW-1809-C.dgn  
 USER NAME = maronik  
 PLOT SCALE = 10.0000' / in.  
 PLOT DATE = 4/25/2014

DESIGNED - NWM / AJP  
 DRAWN - NWM / AJP  
 CHECKED - KAM  
 DATE - 04/28/14

REVISED -  
 REVISED -  
 REVISED -  
 REVISED -

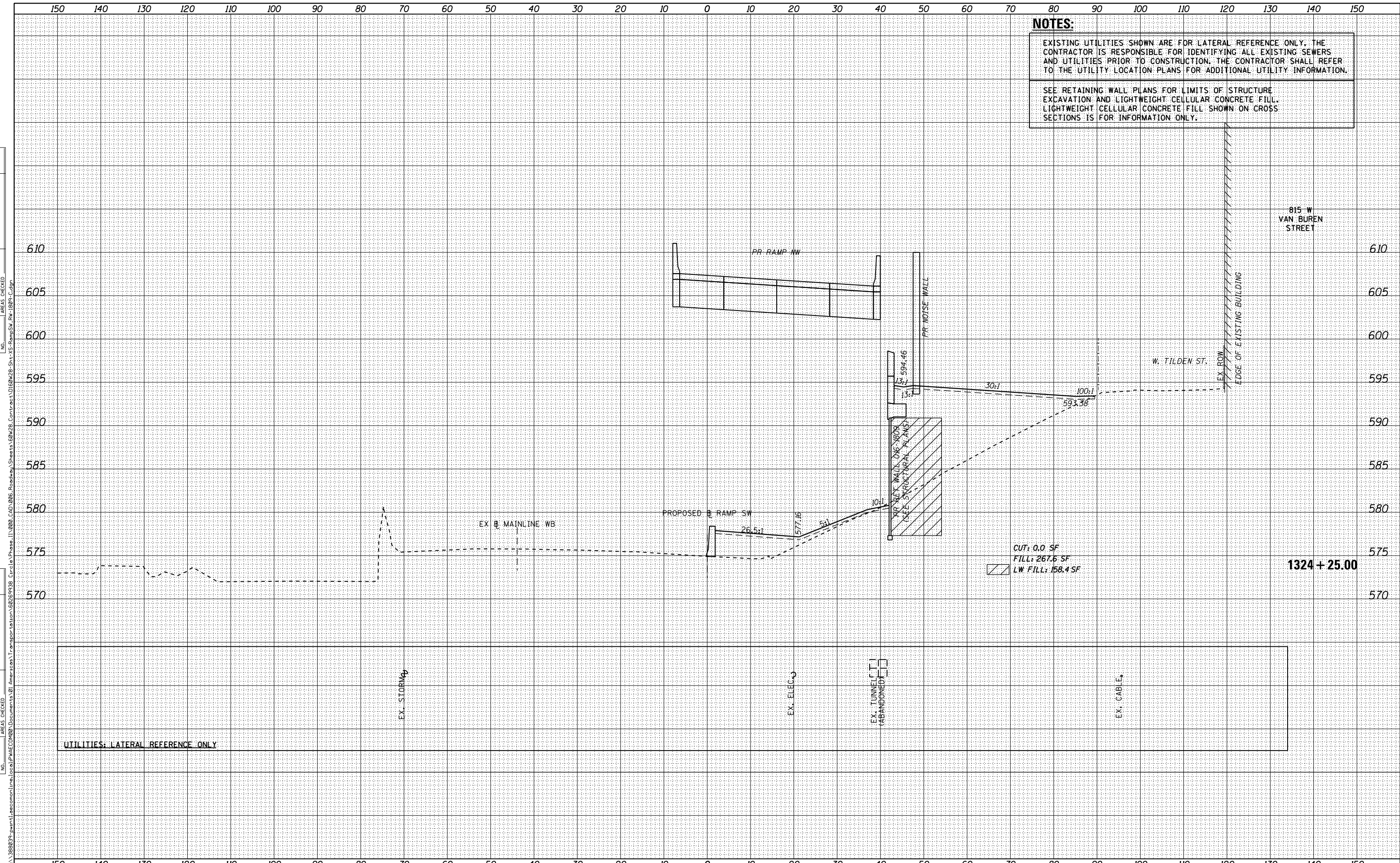
**STATE OF ILLINOIS  
 DEPARTMENT OF TRANSPORTATION**

**CROSS SECTIONS  
 RAMP SW & RETAINING WALL 016-1809**

SCALE: 1:5V,1:10H  
 SHEET 8 OF 15 SHEETS  
 STA. 1324+11.41 TO STA. 1324+11.41

F.A.I. RTE.	SECTION	COUNTY	TOTAL SHEETS	SHEET NO.
90/94/290	2013-010R	COOK	747	739
CONTRACT NO. 60W28				

ILLINOIS FED. AID PROJECT



**NOTES:**

EXISTING UTILITIES SHOWN ARE FOR LATERAL REFERENCE ONLY. THE CONTRACTOR IS RESPONSIBLE FOR IDENTIFYING ALL EXISTING SEWERS AND UTILITIES PRIOR TO CONSTRUCTION. THE CONTRACTOR SHALL REFER TO THE UTILITY LOCATION PLANS FOR ADDITIONAL UTILITY INFORMATION.

SEE RETAINING WALL PLANS FOR LIMITS OF STRUCTURE EXCAVATION AND LIGHTWEIGHT CELLULAR CONCRETE FILL. LIGHTWEIGHT CELLULAR CONCRETE FILL SHOWN ON CROSS SECTIONS IS FOR INFORMATION ONLY.

BY		DATE	

BY		DATE	



D160W28-Sht-XS-RampSW_RW-1809-C.dgn	DESIGNED - NWM / AJP	REVISED -
USER NAME = maronik	DRAWN - NWM / AJP	REVISED -
PLOT SCALE = 10.0000' / in.	CHECKED - KAM	REVISED -
PLOT DATE = 4/25/2014	DATE - 04/28/14	REVISED -

**STATE OF ILLINOIS  
DEPARTMENT OF TRANSPORTATION**

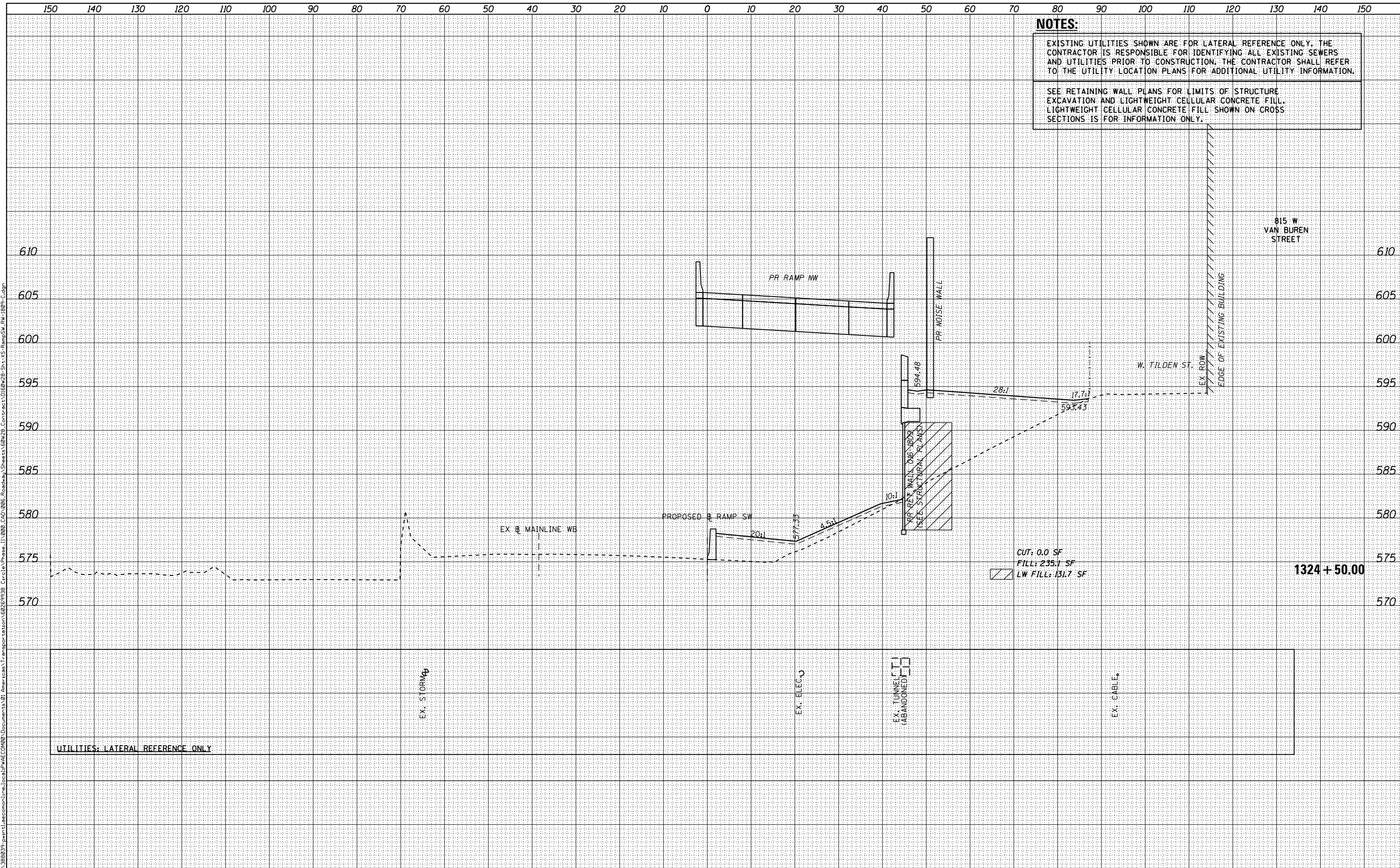
CROSS SECTIONS		
RAMP SW & RETAINING WALL 016-1809		
SCALE: 1:5V,1:10H	SHEET 9 OF 15 SHEETS	STA. 1324+25.00 TO STA. 1324+25.00

F.A.I. RTE.	SECTION	COUNTY	TOTAL SHEETS	SHEET NO.
90/94/290	2013-010R	COOK	747	740
CONTRACT NO. 60W28				
ILLINOIS FED. AID PROJECT				



BY	DATE

ORIGINAL SURVEY	DATE



**NOTES:**  
 EXISTING UTILITIES SHOWN ARE FOR LATERAL REFERENCE ONLY. THE CONTRACTOR IS RESPONSIBLE FOR IDENTIFYING ALL EXISTING SEWERS AND UTILITIES PRIOR TO CONSTRUCTION. THE CONTRACTOR SHALL REFER TO THE UTILITY LOCATION PLANS FOR ADDITIONAL UTILITY INFORMATION.  
 SEE RETAINING WALL PLANS FOR LIMITS OF STRUCTURE EXCAVATION AND LIGHTWEIGHT CELLULAR CONCRETE FILL. LIGHTWEIGHT CELLULAR CONCRETE FILL SHOWN ON CROSS SECTIONS IS FOR INFORMATION ONLY.



D160W28-Sht-XS-RampSW_RW-1809-C.dgn	DESIGNED - NWM / AJP	REVISED -
USER NAME = maronsk	DRAWN - NWM / AJP	REVISED -
PLOT SCALE = 10.0000' / in.	CHECKED - KAM	REVISED -
PLOT DATE = 4/25/2014	DATE - 04/28/14	REVISED -

**STATE OF ILLINOIS  
 DEPARTMENT OF TRANSPORTATION**

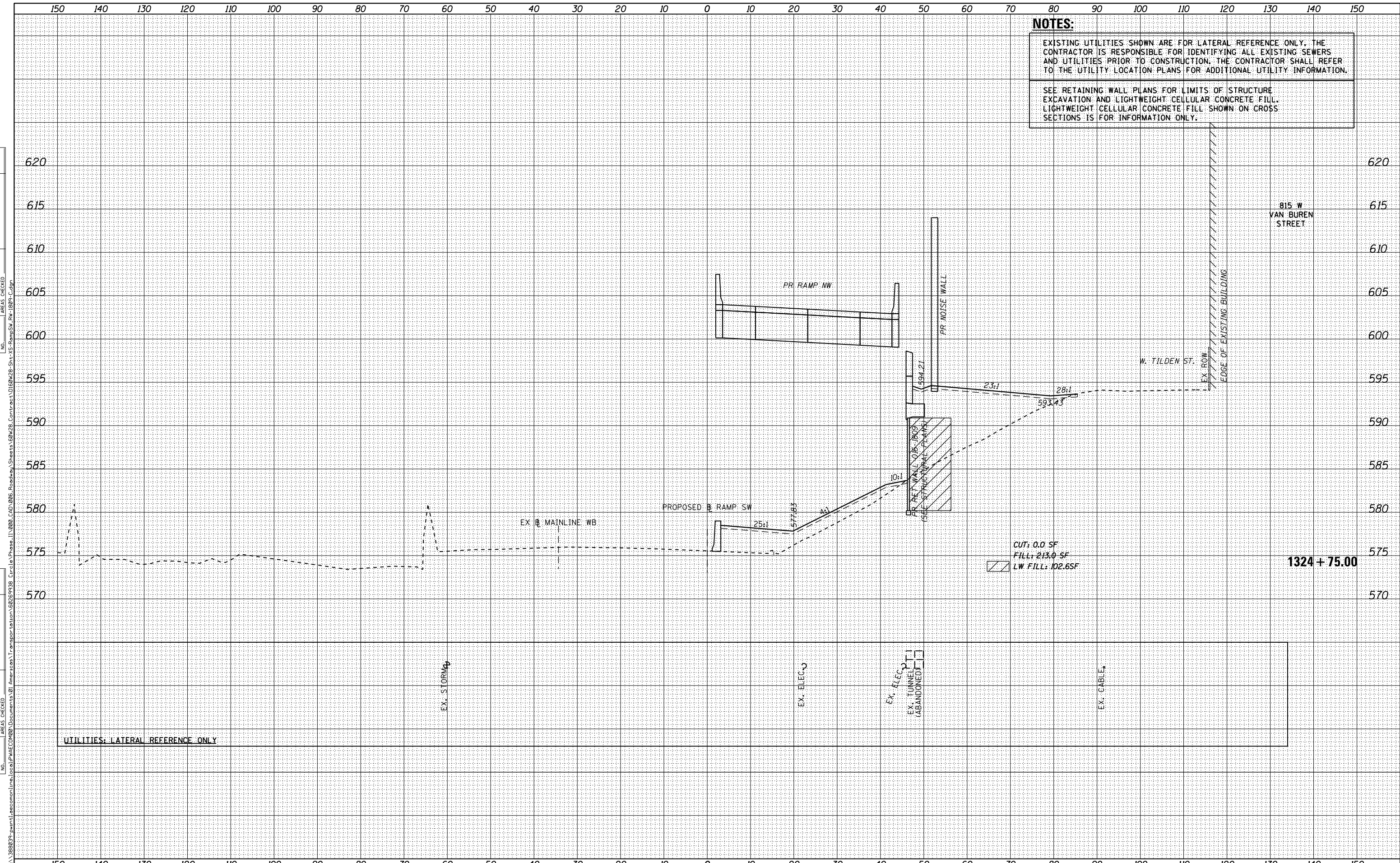
CROSS SECTIONS	
RAMP SW & RETAINING WALL 016-1809	
SCALE: 1:5V,1:10H	SHEET 10 OF 15 SHEETS
STA. 1324+50.00 TO STA. 1324+50.00	

F.A.I. RTE. 90/94/290	SECTION 2013-010R	COUNTY COOK	TOTAL SHEETS 747	SHEET NO. 741
CONTRACT NO. 60W28				
ILLINOIS FED. AID PROJECT				

FILE PATH = p:\38803\p\m\asc\om\line\local\p\w\ec\0\0\Documents\01\_Americas\Transportation\60269938\_Circle\_Phase\_1\1\000\_CAD\006\_Roadway\Sheets\60W28\_Sht-XS-RampSW\_RW-1809-C.dgn

DATE	
BY	
ORIGINAL SURVEY	
NO.	
PLOTTED	
TEMPLATE	
AREAS CHECKED	
NOTE BOOK	
NO.	
SURVEYED	
AREAS CHECKED	
FINISHED	
NO.	
PLOTTED	
TEMPLATE	
AREAS CHECKED	
NOTE BOOK	
NO.	
SURVEYED	
AREAS CHECKED	
FINISHED	
NO.	
PLOTTED	
TEMPLATE	
AREAS CHECKED	
NOTE BOOK	
NO.	

DATE	
BY	
ORIGINAL SURVEY	
NO.	
PLOTTED	
TEMPLATE	
AREAS CHECKED	
NOTE BOOK	
NO.	
SURVEYED	
AREAS CHECKED	
FINISHED	
NO.	
PLOTTED	
TEMPLATE	
AREAS CHECKED	
NOTE BOOK	
NO.	
SURVEYED	
AREAS CHECKED	
FINISHED	
NO.	
PLOTTED	
TEMPLATE	
AREAS CHECKED	
NOTE BOOK	
NO.	



**NOTES:**

EXISTING UTILITIES SHOWN ARE FOR LATERAL REFERENCE ONLY. THE CONTRACTOR IS RESPONSIBLE FOR IDENTIFYING ALL EXISTING SEWERS AND UTILITIES PRIOR TO CONSTRUCTION. THE CONTRACTOR SHALL REFER TO THE UTILITY LOCATION PLANS FOR ADDITIONAL UTILITY INFORMATION.

SEE RETAINING WALL PLANS FOR LIMITS OF STRUCTURE EXCAVATION AND LIGHTWEIGHT CELLULAR CONCRETE FILL. LIGHTWEIGHT CELLULAR CONCRETE FILL SHOWN ON CROSS SECTIONS IS FOR INFORMATION ONLY.

**AECOM**  
 303 EAST WACKER DRIVE, SUITE 1400  
 CHICAGO, IL 60601-5275  
 PHONE: (312) 373-7700 FAX: (312) 373-6800

D160W28-Sht-XS-RampSW_RW-1809-C.dgn	DESIGNED - NWM / AJP	REVISED -
USER NAME = maronik	DRAWN - NWM / AJP	REVISED -
PLOT SCALE = 10.0000' / in.	CHECKED - KAM	REVISED -
PLOT DATE = 4/25/2014	DATE - 04/28/14	REVISED -

**STATE OF ILLINOIS  
 DEPARTMENT OF TRANSPORTATION**

CROSS SECTIONS	
RAMP SW & RETAINING WALL 016-1809	
SCALE: 1:5V,1:10H	SHEET 11 OF 15 SHEETS
STA. 1324+75.00	TO STA. 1324+75.00

F.A.I. RTE.	SECTION	COUNTY	TOTAL SHEETS	SHEET NO.
90/94/290	2013-010R	COOK	747	742
CONTRACT NO. 60W28				ILLINOIS FED. AID PROJECT

1324 + 75.00

UTILITIES: LATERAL REFERENCE ONLY

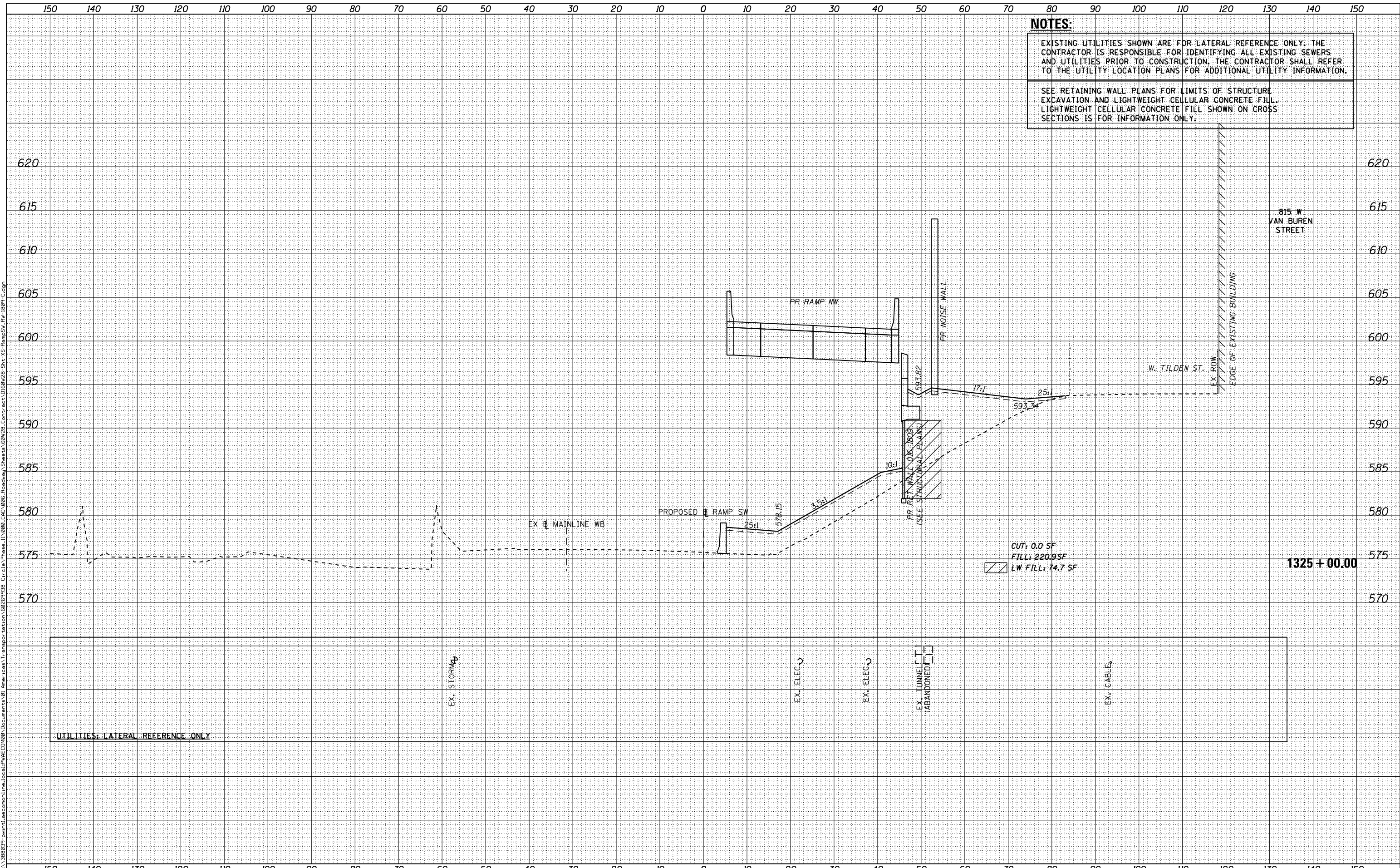
DATE	
BY	
FINAL SURVEY	
SURVEYED	
PLOTTED	
TEMPLATE	
AREAS CHECKED	
NO.	

DATE	
BY	
ORIGINAL SURVEY	
SURVEYED	
PLOTTED	
TEMPLATE	
AREAS CHECKED	
NO.	

**NOTES:**

EXISTING UTILITIES SHOWN ARE FOR LATERAL REFERENCE ONLY. THE CONTRACTOR IS RESPONSIBLE FOR IDENTIFYING ALL EXISTING SEWERS AND UTILITIES PRIOR TO CONSTRUCTION. THE CONTRACTOR SHALL REFER TO THE UTILITY LOCATION PLANS FOR ADDITIONAL UTILITY INFORMATION.

SEE RETAINING WALL PLANS FOR LIMITS OF STRUCTURE EXCAVATION AND LIGHTWEIGHT CELLULAR CONCRETE FILL. LIGHTWEIGHT CELLULAR CONCRETE FILL SHOWN ON CROSS SECTIONS IS FOR INFORMATION ONLY.



D160W28-Sht-XS-RampSW_RW-1809-C.dgn	DESIGNED - NWM / AJP	REVISED -
USER NAME = maronik	DRAWN - NWM / AJP	REVISED -
PLOT SCALE = 10.0000' / in.	CHECKED - KAM	REVISED -
PLOT DATE = 4/25/2014	DATE - 04/28/14	REVISED -

STATE OF ILLINOIS  
DEPARTMENT OF TRANSPORTATION

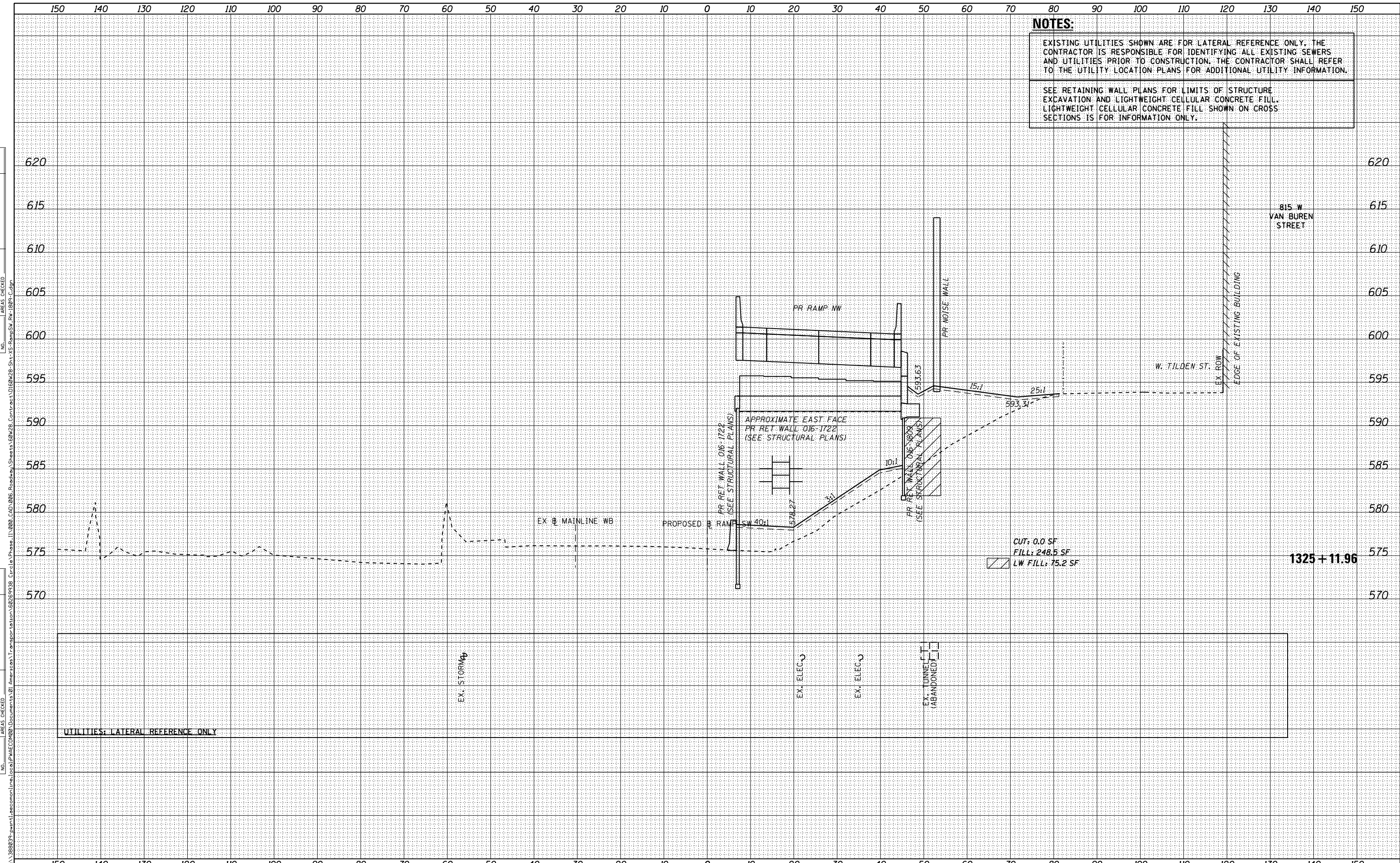
CROSS SECTIONS  
RAMP SW & RETAINING WALL 016-1809

SCALE: 1:5V,1:10H SHEET 12 OF 15 SHEETS STA. 1325+00.00 TO STA. 1325+00.00

F.A.I. RTE.	SECTION	COUNTY	TOTAL SHEETS	SHEET NO.
90/94/290	2013-010R	COOK	747	743
CONTRACT NO. 60W28				
ILLINOIS FED. AID PROJECT				

DATE	
BY	
FINAL SURVEY	
SURVEYED	
NOTE BOOK	
PLOTTED	
TEMPLATE	
AREAS CHECKED	
NO.	

DATE	
BY	
ORIGINAL SURVEY	
SURVEYED	
NOTE BOOK	
PLOTTED	
TEMPLATE	
AREAS CHECKED	
NO.	



**NOTES:**

EXISTING UTILITIES SHOWN ARE FOR LATERAL REFERENCE ONLY. THE CONTRACTOR IS RESPONSIBLE FOR IDENTIFYING ALL EXISTING SEWERS AND UTILITIES PRIOR TO CONSTRUCTION. THE CONTRACTOR SHALL REFER TO THE UTILITY LOCATION PLANS FOR ADDITIONAL UTILITY INFORMATION.

SEE RETAINING WALL PLANS FOR LIMITS OF STRUCTURE EXCAVATION AND LIGHTWEIGHT CELLULAR CONCRETE FILL. LIGHTWEIGHT CELLULAR CONCRETE FILL SHOWN ON CROSS SECTIONS IS FOR INFORMATION ONLY.



D160W28-Sht-XS-RampSW_RW-1809-C.dgn	DESIGNED - NWM / AJP	REVISED -
USER NAME = maronik	DRAWN - NWM / AJP	REVISED -
PLOT SCALE = 10.0000' / in.	CHECKED - KAM	REVISED -
PLOT DATE = 4/25/2014	DATE - 04/28/14	REVISED -

STATE OF ILLINOIS  
DEPARTMENT OF TRANSPORTATION

CROSS SECTIONS	
RAMP SW & RETAINING WALL 016-1809	
SCALE: 1:5V,1:10H	SHEET 13 OF 15 SHEETS
STA. 1325+11.96	TO STA. 1325+11.96

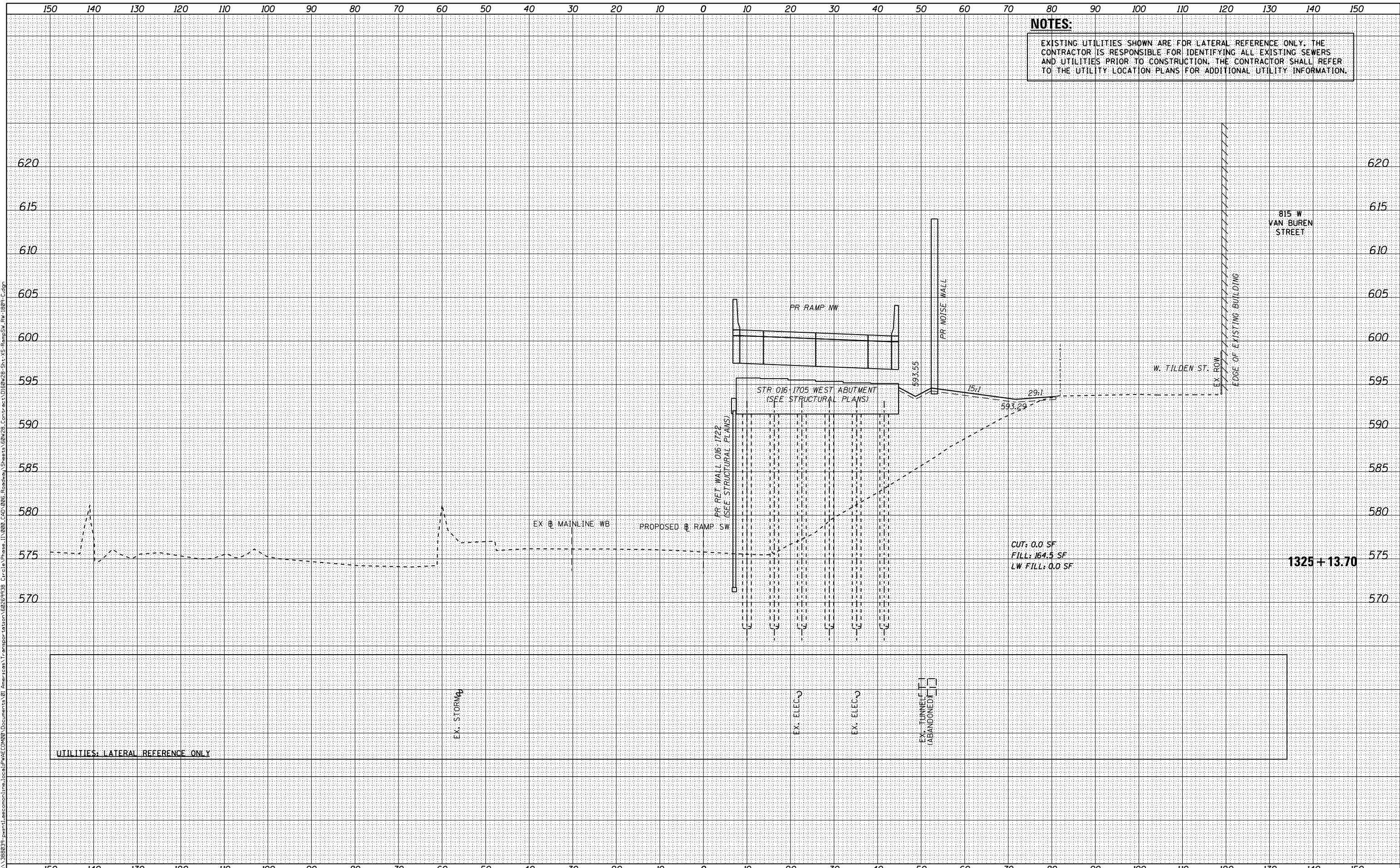
F.A.I. RTE.	SECTION	COUNTY	TOTAL SHEETS	SHEET NO.
90/94/290	2013-010R	COOK	747	744
CONTRACT NO. 60W28				
ILLINOIS FED. AID PROJECT				



**NOTES:**  
 EXISTING UTILITIES SHOWN ARE FOR LATERAL REFERENCE ONLY. THE CONTRACTOR IS RESPONSIBLE FOR IDENTIFYING ALL EXISTING SEWERS AND UTILITIES PRIOR TO CONSTRUCTION. THE CONTRACTOR SHALL REFER TO THE UTILITY LOCATION PLANS FOR ADDITIONAL UTILITY INFORMATION.

DATE	
BY	
ORIGINAL SURVEY	
SURVEYED	
PLOTTED	
TEMPLATE	
AREAS CHECKED	
NO.	
FINAL SURVEY	
NOTE BOOK	
AREAS CHECKED	
NO.	

DATE	
BY	
ORIGINAL SURVEY	
SURVEYED	
PLOTTED	
TEMPLATE	
AREAS CHECKED	
NO.	
FINAL SURVEY	
NOTE BOOK	
AREAS CHECKED	
NO.	



D160W28-Sht-XS-RampSW\_RW-1809-C.dgn  
 USER NAME = maronik  
 PLOT SCALE = 10.0000' / in.  
 PLOT DATE = 4/25/2014

DESIGNED - NWM / AJP	REVISED -
DRAWN - NWM / AJP	REVISED -
CHECKED - KAM	REVISED -
DATE - 04/28/14	REVISED -

**STATE OF ILLINOIS  
 DEPARTMENT OF TRANSPORTATION**

CROSS SECTIONS	
RAMP SW & RETAINING WALL 016-1809	
SCALE: 1:5V,1:10H	SHEET 14 OF 15 SHEETS
STA. 1325+13.70 TO STA. 1325+13.70	

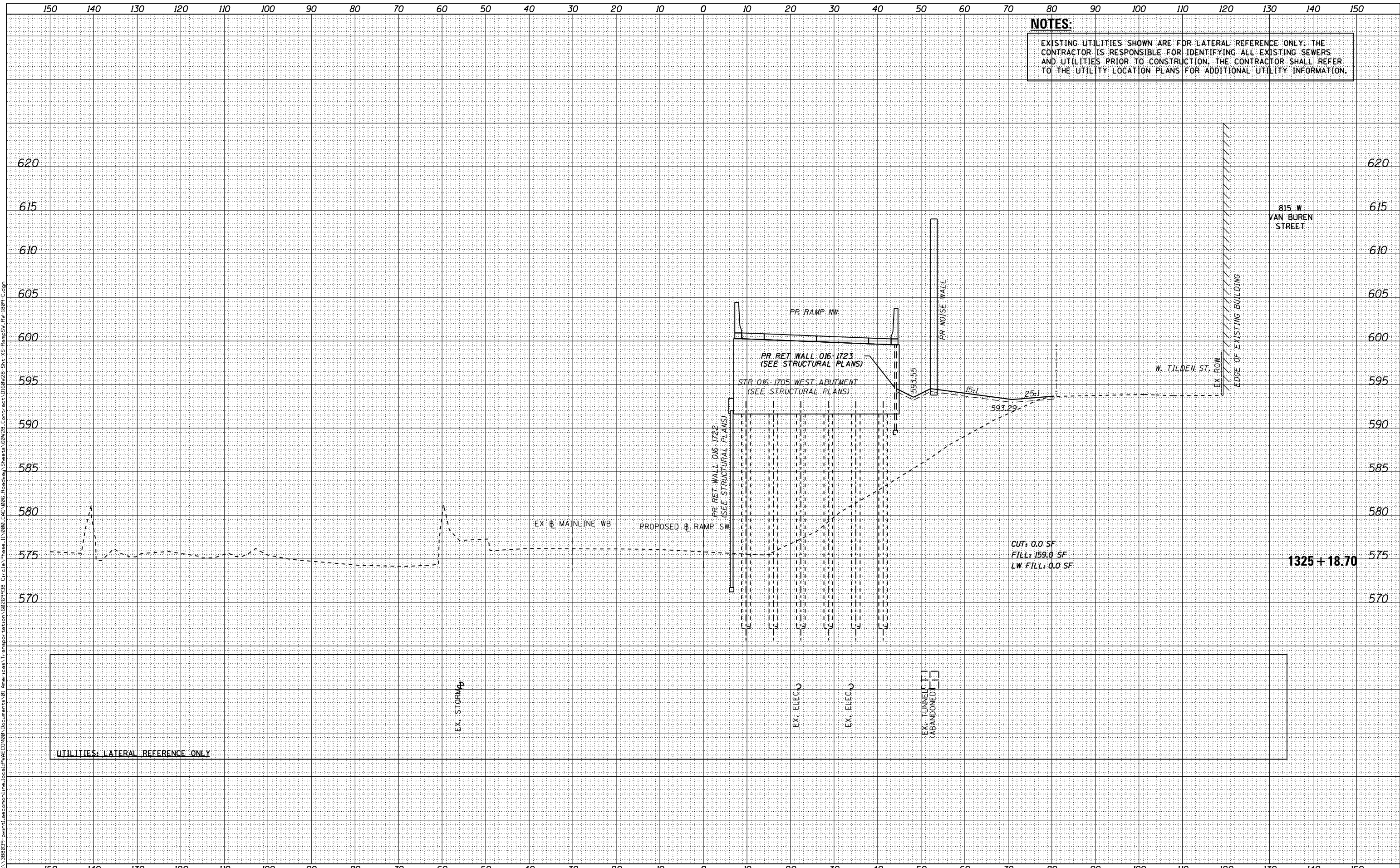
F.A.I. RTE.	SECTION	COUNTY	TOTAL SHEETS	SHEET NO.
90/94/290	2013-010R	COOK	747	745
CONTRACT NO. 60W28				ILLINOIS FED. AID PROJECT

FILE PATH = p:\388039\pmt\asc\omn\line\local\p\AEC\000\Documents\01\_Americas\Transportation\60269938\_Circle Phase II\000\_CDD\_006\_Roadway\Sheets\60W28\_Sht-XS-RampSW\_RW-1809-C.dgn

DATE	
BY	
FINAL SURVEY	
SURVEYED	
NOTE BOOK	
PLOTTED	
TEMPLATE	
AREAS CHECKED	
NO.	

DATE	
BY	
ORIGINAL SURVEY	
SURVEYED	
NOTE BOOK	
PLOTTED	
TEMPLATE	
AREAS CHECKED	
NO.	

**NOTES:**  
 EXISTING UTILITIES SHOWN ARE FOR LATERAL REFERENCE ONLY. THE CONTRACTOR IS RESPONSIBLE FOR IDENTIFYING ALL EXISTING SEWERS AND UTILITIES PRIOR TO CONSTRUCTION. THE CONTRACTOR SHALL REFER TO THE UTILITY LOCATION PLANS FOR ADDITIONAL UTILITY INFORMATION.



D160W28-Sht-XS-RampSW_RW-1809-C.dgn	DESIGNED - NWM / AJP	REVISED -
USER NAME = maronik	DRAWN - NWM / AJP	REVISED -
PLOT SCALE = 10.0000' / in.	CHECKED - KAM	REVISED -
PLOT DATE = 4/25/2014	DATE - 04/28/14	REVISED -

**STATE OF ILLINOIS  
 DEPARTMENT OF TRANSPORTATION**

<b>CROSS SECTIONS</b>	
<b>RAMP SW &amp; RETAINING WALL 016-1809</b>	
SCALE: 1:5V,1:10H	SHEET 15 OF 15 SHEETS
STA. 1325+18.70	TO STA. 1325+18.70

F.A.I. RTE.	SECTION	COUNTY	TOTAL SHEETS	SHEET NO.
90/94/290	2013-010R	COOK	747	746
CONTRACT NO. 60W28			ILLINOIS FED. AID PROJECT	

150 140 130 120 110 100 90 80 70 60 50 40 30 20 10 0 10 20 30 40 50 60 70 80 90 100 110 120 130 140 150

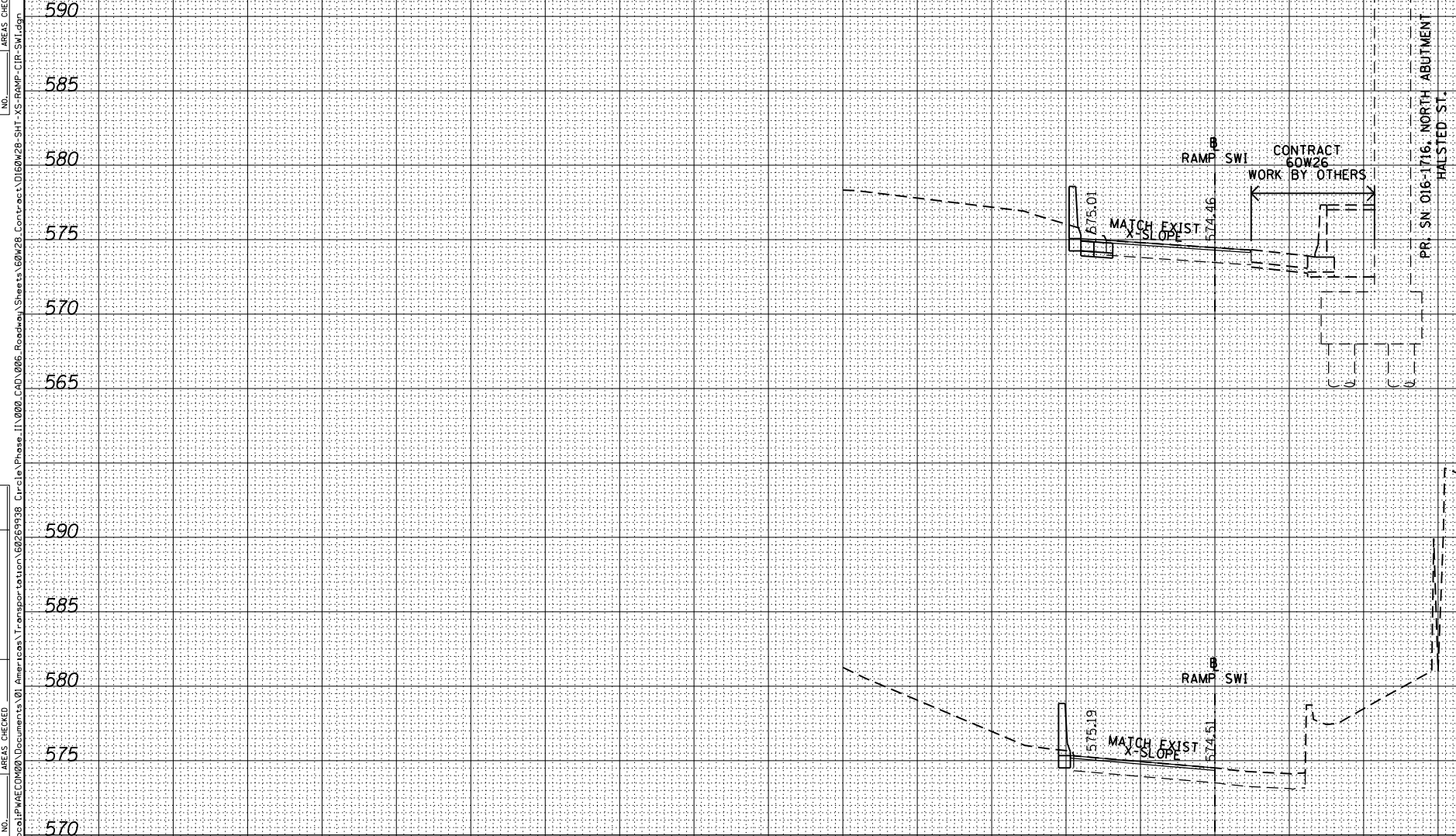
**NOTES:**  
EXISTING UTILITIES SHOWN ARE FOR LATERAL REFERENCE ONLY. THE CONTRACTOR IS RESPONSIBLE FOR IDENTIFYING ALL EXISTING SEWERS AND UTILITIES PRIOR TO CONSTRUCTION. THE CONTRACTOR SHALL REFER TO THE UTILITY LOCATION PLANS FOR ADDITIONAL UTILITY INFORMATION.

BY	DATE

BY	DATE

FINAL SURVEY	SURVEYED
NOTE BOOK	PLOTTED
NO.	TEMPLATE
	AREAS
	CHECKED

ORIGINAL SURVEY	SURVEYED
NOTE BOOK	PLOTTED
NO.	TEMPLATE
	AREAS
	CHECKED



**1302 + 50.00**

**1302 + 02.82**

150 140 130 120 110 100 90 80 70 60 50 40 30 20 10 0 10 20 30 40 50 60 70 80 90 100 110 120 130 140 150



D160W28-SHT-XS-RAMP-CIR-SWI.dgn	DESIGNED - NWM / AJP	REVISED -
USER NAME = auyeungh	DRAWN - NWM / AJP	REVISED -
PLOT SCALE = 10.0000 ' / in.	CHECKED - KAM	REVISED -
PLOT DATE = 4/28/2014	DATE - 04/28/14	REVISED -

**STATE OF ILLINOIS  
DEPARTMENT OF TRANSPORTATION**

**CROSS SECTIONS  
RAMP SW (INTERIM)**

SCALE: 1:5V,1:10H SHEET 1 OF 6 SHEETS STA. 1302+02.82 TO STA.1302+50.00

F.A.I. RTE.	SECTION	COUNTY	TOTAL SHEETS	SHEET NO.
90/94/290	2013-010R	COOK	747	746A
				CONTRACT NO. 60W28

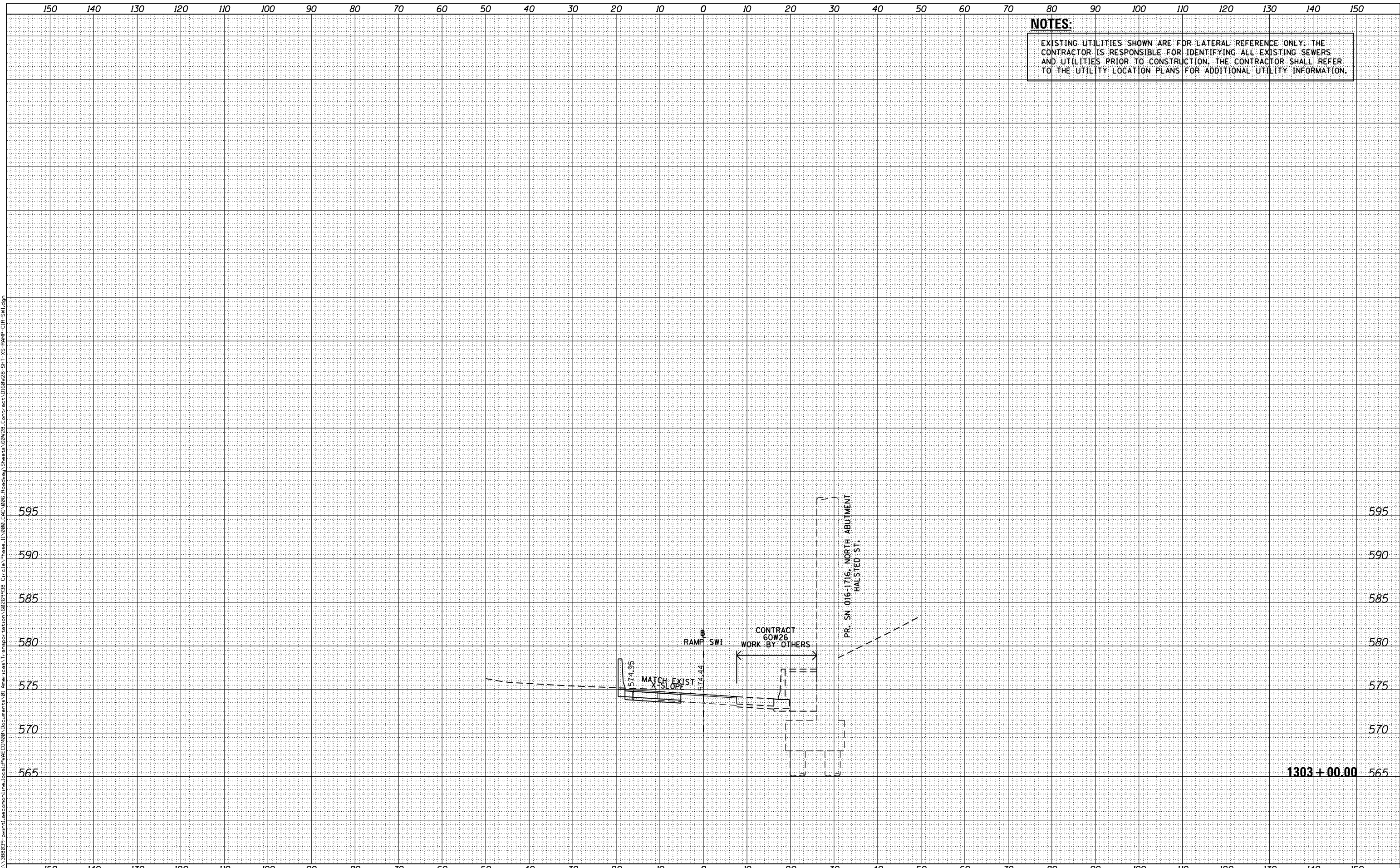
ILLINOIS FED. AID PROJECT

FILE PATH = p:\388039\pm1\ascomon\line\local\PM\AECOM\Documents\01\_Americas\Transportation\60269938\_Circle\_Phase\_1\000\_CAD\006\_Roadway\Sheets\60W28\_Contract\0160W28-SHT-XS-RAMP-CIR-SWI.dgn

**NOTES:**  
 EXISTING UTILITIES SHOWN ARE FOR LATERAL REFERENCE ONLY. THE CONTRACTOR IS RESPONSIBLE FOR IDENTIFYING ALL EXISTING SEWERS AND UTILITIES PRIOR TO CONSTRUCTION. THE CONTRACTOR SHALL REFER TO THE UTILITY LOCATION PLANS FOR ADDITIONAL UTILITY INFORMATION.

DATE	
BY	
FINAL SURVEY	SURVEYED
NOTE BOOK	PLOTTED
	TEMPLATE
	AREAS
	CHECKED

DATE	
BY	
ORIGINAL SURVEY	SURVEYED
NOTE BOOK	PLOTTED
	TEMPLATE
	AREAS
	CHECKED



FILE PATH = p:\388039\pmt\ascomon\line\local\p\AEC\060\Documents\01\Americas\Transportation\60269938 Circla Phase II\000\_CDD\_006\_Roadway\Sheets\60W26-SHT-XS-RAMP-CIR-SWI.dgn



D160W26-SHT-XS-RAMP-CIR-SWI.dgn  
 USER NAME = auyeungh  
 PLOT SCALE = 10.0000' / in.  
 PLOT DATE = 4/28/2014

DESIGNED - NWM / AJP  
 DRAWN - NWM / AJP  
 CHECKED - KAM  
 DATE - 04/28/14

REVISED -  
 REVISED -  
 REVISED -  
 REVISED -

**STATE OF ILLINOIS  
 DEPARTMENT OF TRANSPORTATION**

**CROSS SECTIONS  
 RAMP SW (INTERIM)**

SCALE: 1:5V, 1:10H SHEET 2 OF 6 SHEETS STA. 1303+00.00 TO STA. 1303+00.00

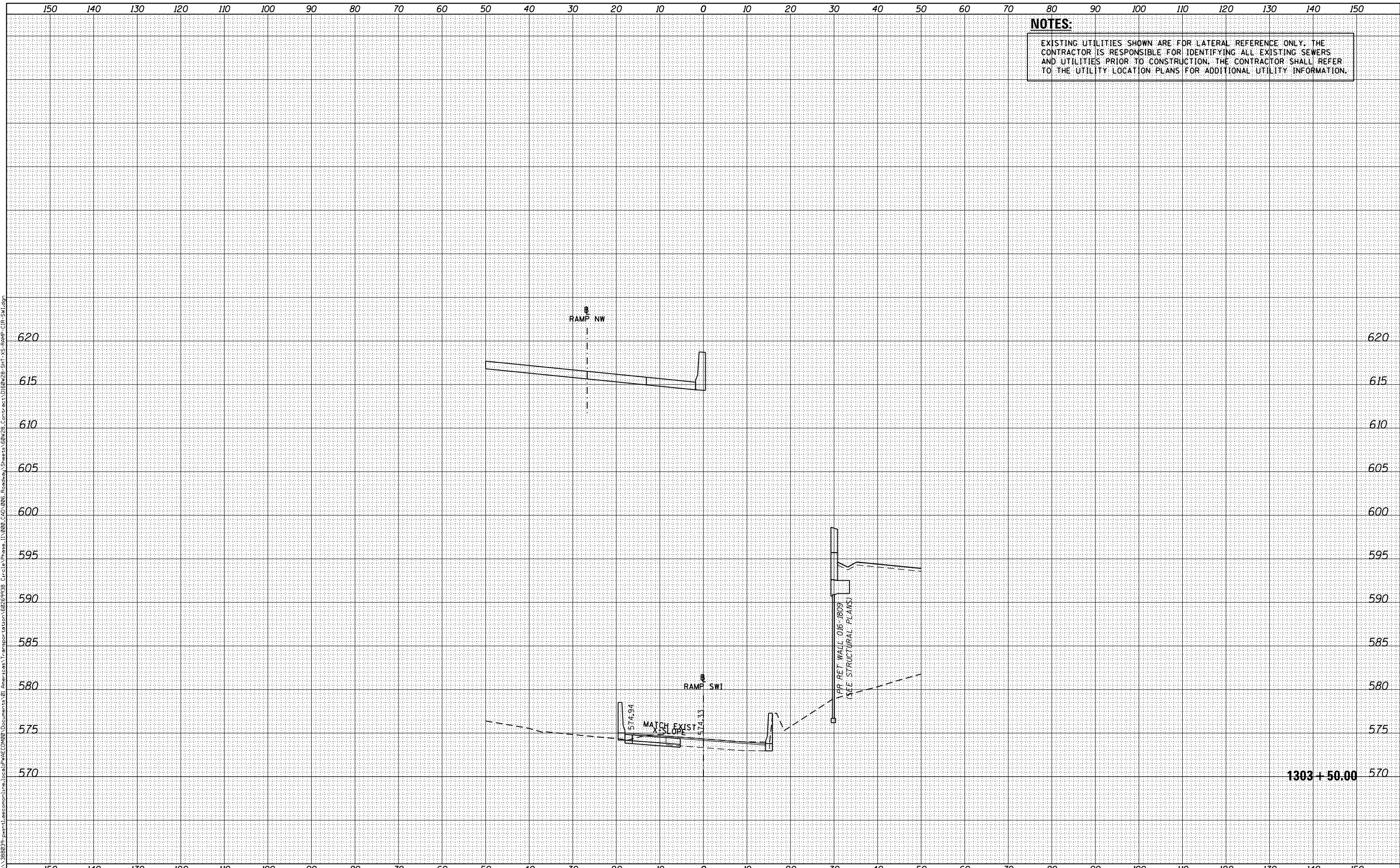
F.A.I. RTE.	SECTION	COUNTY	TOTAL SHEETS	SHEET NO.
90/94/290	2013-010R	COOK	747	746B
CONTRACT NO. 60W26			ILLINOIS FED. AID PROJECT	



**NOTES:**  
 EXISTING UTILITIES SHOWN ARE FOR LATERAL REFERENCE ONLY. THE CONTRACTOR IS RESPONSIBLE FOR IDENTIFYING ALL EXISTING SEWERS AND UTILITIES PRIOR TO CONSTRUCTION. THE CONTRACTOR SHALL REFER TO THE UTILITY LOCATION PLANS FOR ADDITIONAL UTILITY INFORMATION.

DATE	
BY	
FINAL SURVEY	SURVEYED
NOTE BOOK	PLOTTED
	TEMPLATE
	AREAS CHECKED

DATE	
BY	
ORIGINAL SURVEY	SURVEYED
NOTE BOOK	PLOTTED
	TEMPLATE
	AREAS CHECKED



**AECOM**  
 303 EAST WACKER DRIVE, SUITE 1400  
 CHICAGO, IL 60601-5275  
 PHONE: (312) 373-7700 FAX: (312) 373-6800

D160W28-SHT-XS-RAMP-CIR-SWI.dgn	DESIGNED - NWM / AJP	REVISED -
USER NAME = auyeungh	DRAWN - NWM / AJP	REVISED -
PLOT SCALE = 10.0000' / in.	CHECKED - KAM	REVISED -
PLOT DATE = 4/28/2014	DATE - 04/28/14	REVISED -

**STATE OF ILLINOIS  
 DEPARTMENT OF TRANSPORTATION**

**CROSS SECTIONS  
 RAMP SW (INTERIM)**

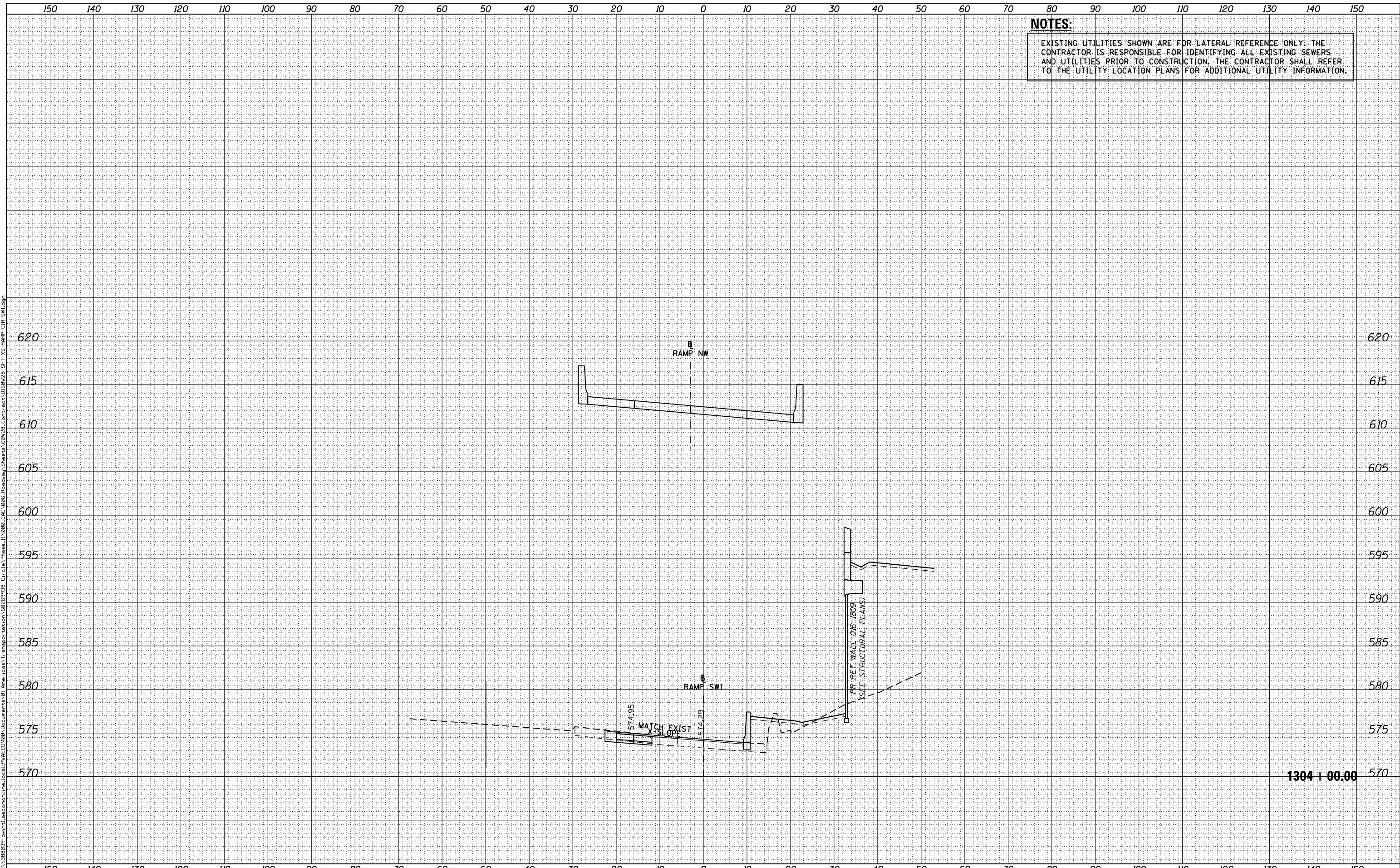
SCALE: 1:5V, 1:10H SHEET 3 OF 6 SHEETS STA. 1303+50.00 TO STA. 1303+50.00

F.A.I. RTE.	SECTION	COUNTY	TOTAL SHEETS	SHEET NO.
90/94/290	2013-010R	COOK	747	746C
CONTRACT NO. 60W28				
ILLINOIS FED. AID PROJECT				

**NOTES:**  
 EXISTING UTILITIES SHOWN ARE FOR LATERAL REFERENCE ONLY. THE CONTRACTOR IS RESPONSIBLE FOR IDENTIFYING ALL EXISTING SEWERS AND UTILITIES PRIOR TO CONSTRUCTION. THE CONTRACTOR SHALL REFER TO THE UTILITY LOCATION PLANS FOR ADDITIONAL UTILITY INFORMATION.

DATE	
BY	
ORIGINAL SURVEY	
PLOTTED TEMPLATE	
AREAS CHECKED	
NO.	
FINAL SURVEY	
NOTE BOOK	
AREAS CHECKED	
NO.	

DATE	
BY	
ORIGINAL SURVEY	
PLOTTED TEMPLATE	
AREAS CHECKED	
NO.	
FINAL SURVEY	
NOTE BOOK	
AREAS CHECKED	
NO.	



FILE PATH = p:\388039\pmt\ascomon\line\local\p\AEC\DWG\Documents\01\_Americas\Transportation\62629938\_Circle Phase 1\000\_CDD\_006\_Roadway\Sheets\60W28\_Contract\0160W28-SHT-XS-RAMP-CIR-SWI.dgn



D160W28-SHT-XS-RAMP-CIR-SWI.dgn  
 USER NAME = auyeungh  
 PLOT SCALE = 10.0000' / in.  
 PLOT DATE = 4/28/2014

DESIGNED - NWM / AJP  
 DRAWN - NWM / AJP  
 CHECKED - KAM  
 DATE - 04/28/14

REVISED -  
 REVISED -  
 REVISED -  
 REVISED -

STATE OF ILLINOIS  
 DEPARTMENT OF TRANSPORTATION

CROSS SECTIONS  
 RAMP SW (INTERIM)

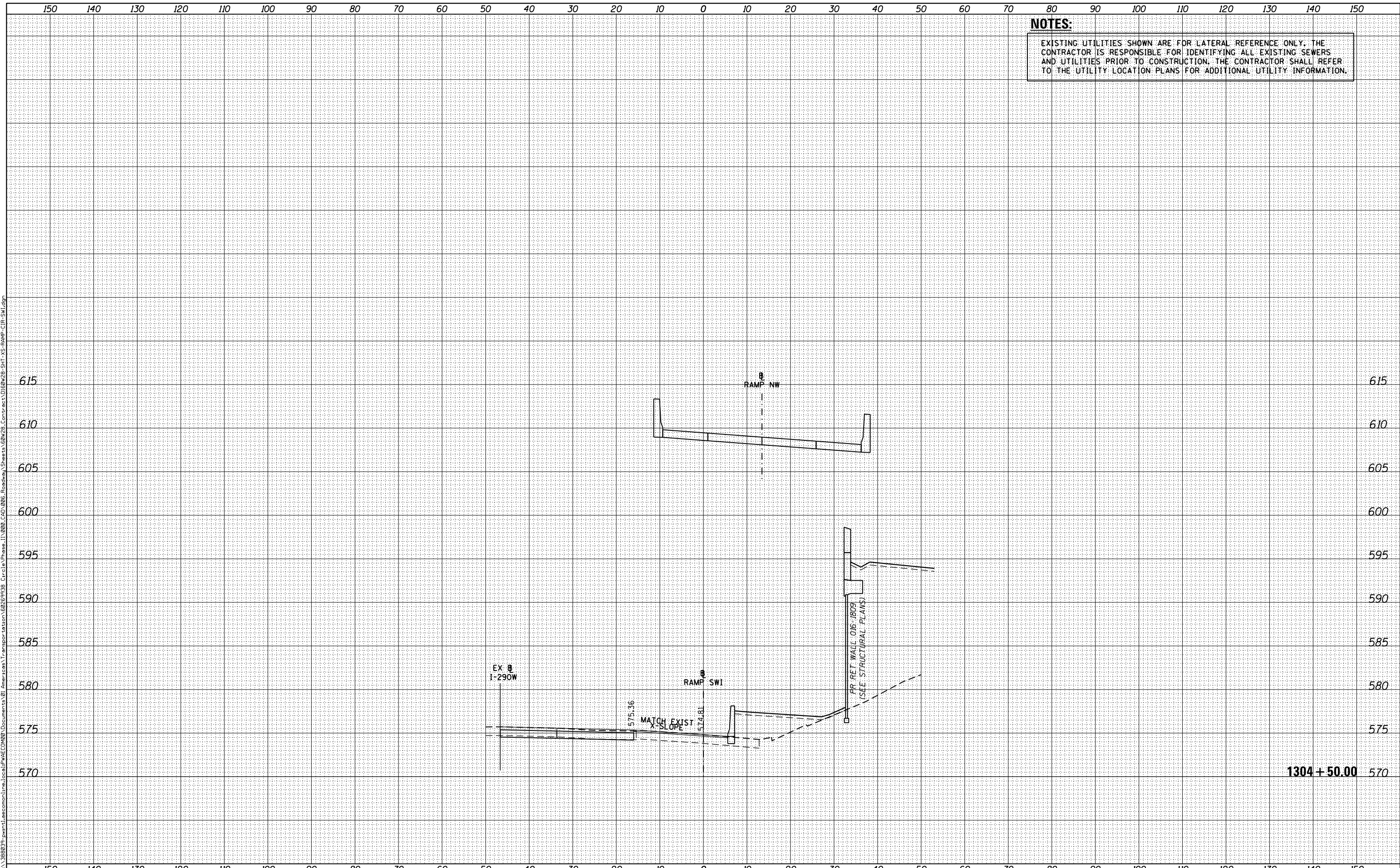
SCALE: 1:5V, 1:10H SHEET 4 OF 6 SHEETS STA. 1304+00.00 TO STA. 1304+00.00

F.A.I. RTE.	SECTION	COUNTY	TOTAL SHEETS	SHEET NO.
90/94/290	2013-010R	COOK	747	746D
			CONTRACT NO. 60W28	
ILLINOIS FED. AID PROJECT				

**NOTES:**  
 EXISTING UTILITIES SHOWN ARE FOR LATERAL REFERENCE ONLY. THE CONTRACTOR IS RESPONSIBLE FOR IDENTIFYING ALL EXISTING SEWERS AND UTILITIES PRIOR TO CONSTRUCTION. THE CONTRACTOR SHALL REFER TO THE UTILITY LOCATION PLANS FOR ADDITIONAL UTILITY INFORMATION.

DATE	
BY	
FINAL SURVEY	
NOTE BOOK	
NO.	
SURVEYED	
PLOTTED	
TEMPLATE	
AREAS CHECKED	

DATE	
BY	
ORIGINAL SURVEY	
NOTE BOOK	
NO.	
SURVEYED	
PLOTTED	
TEMPLATE	
AREAS CHECKED	



**AECOM**  
 303 EAST WACKER DRIVE, SUITE 1400  
 CHICAGO, IL 60601-5275  
 PHONE: (312) 373-7700 FAX: (312) 373-6800

D160W28-SHT-XS-RAMP-CIR-SWI.dgn	DESIGNED - NWM / AJP	REVISED -
USER NAME = auyeungh	DRAWN - NWM / AJP	REVISED -
PLOT SCALE = 10.0000' / in.	CHECKED - KAM	REVISED -
PLOT DATE = 4/28/2014	DATE - 04/28/14	REVISED -

**STATE OF ILLINOIS  
 DEPARTMENT OF TRANSPORTATION**

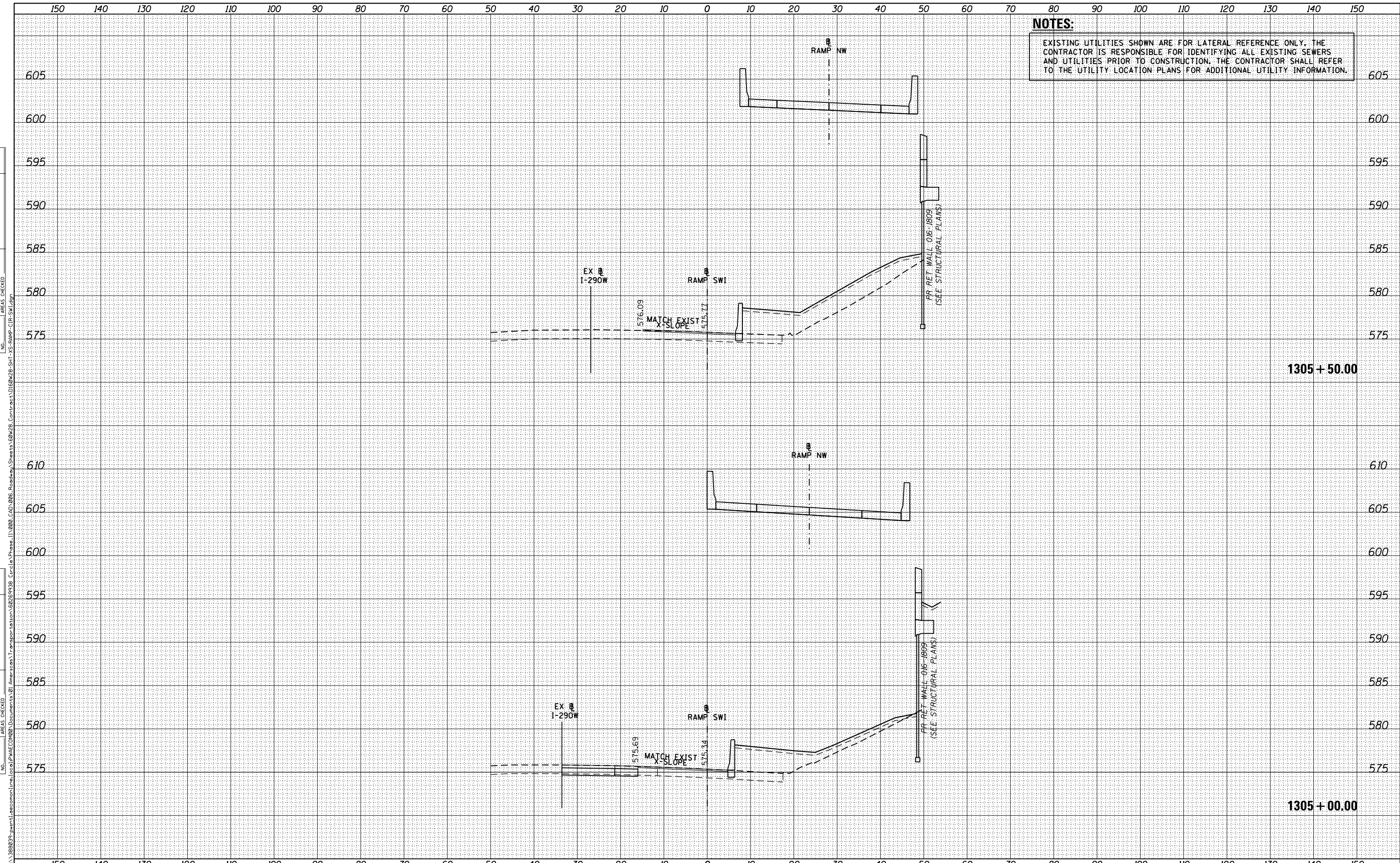
**CROSS SECTIONS  
 RAMP SW (INTERIM)**

SCALE: 1:5V, 1:10H SHEET 5 OF 6 SHEETS STA. 1304+50.00 TO STA. 1304+50.00

F.A.I. RTE.	SECTION	COUNTY	TOTAL SHEETS	SHEET NO.
90/94/290	2013-010R	COOK	747	746E
CONTRACT NO. 60W28				
ILLINOIS FED. AID PROJECT				

DATE	
BY	
FINAL SURVEY	SURVEYED
NOTE BOOK	PLOTTED
NO.	TEMPLATE
	AREAS CHECKED

DATE	
BY	
ORIGINAL SURVEY	SURVEYED
NOTE BOOK	PLOTTED
NO.	TEMPLATE
	AREAS CHECKED



D160W28-SHT-XS-RAMP-CIR-SWI.dgn	DESIGNED - NWM / AJP	REVISED -
USER NAME = auyeungh	DRAWN - NWM / AJP	REVISED -
PLOT SCALE = 10.0000' / in.	CHECKED - KAM	REVISED -
PLOT DATE = 4/28/2014	DATE - 04/28/14	REVISED -

**STATE OF ILLINOIS  
DEPARTMENT OF TRANSPORTATION**

**CROSS SECTIONS  
RAMP SW (INTERIM)**

SCALE: 1:5V,1:10H    SHEET 6 OF 6 SHEETS    STA. 1305+00.00 TO STA.1305+50.00

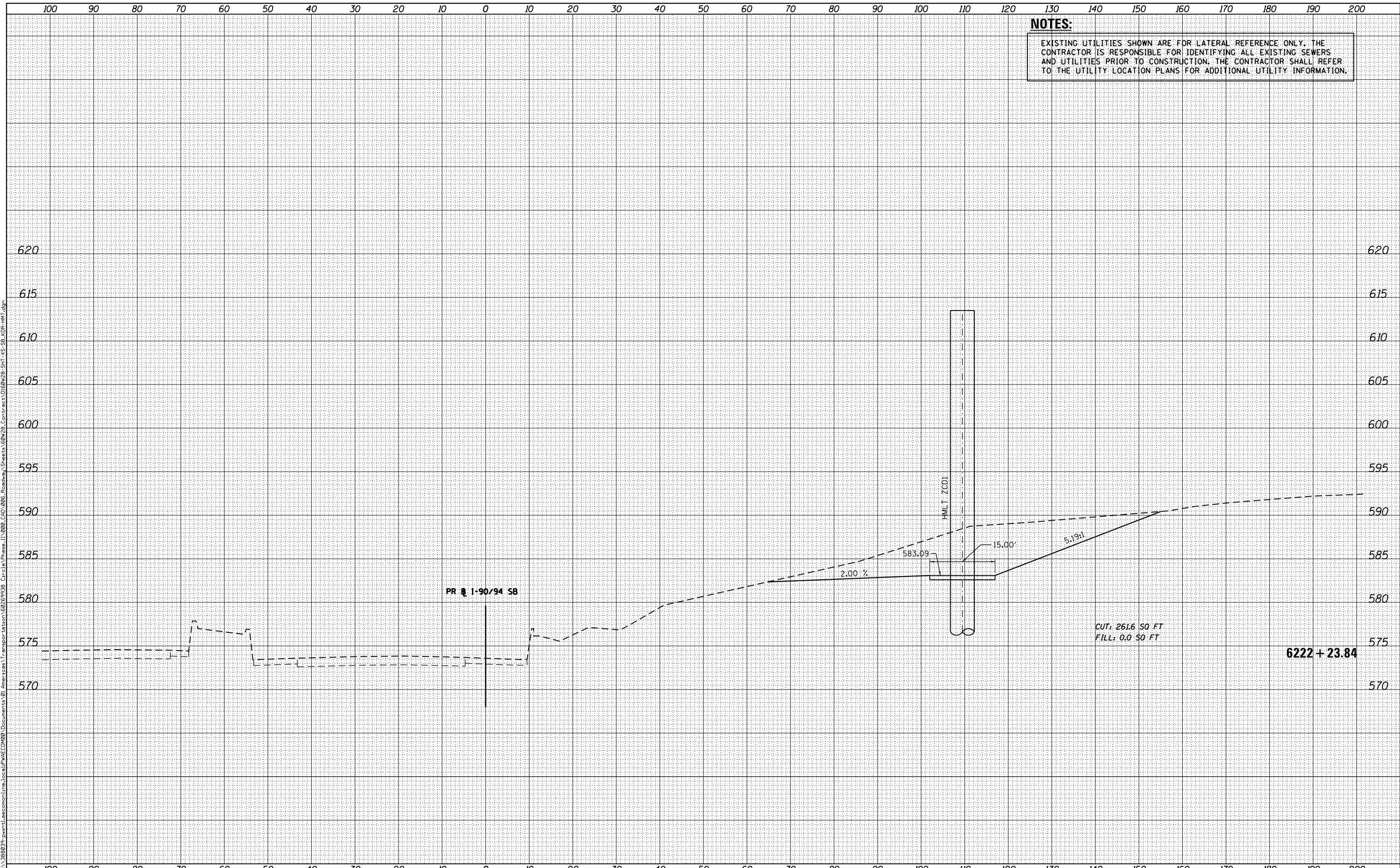
F.A.I. RTE.	SECTION	COUNTY	TOTAL SHEETS	SHEET NO.
90/94/290	2013-010R	COOK	747	746F
				CONTRACT NO. 60W28
ILLINOIS FED. AID PROJECT				



**NOTES:**  
 EXISTING UTILITIES SHOWN ARE FOR LATERAL REFERENCE ONLY. THE CONTRACTOR IS RESPONSIBLE FOR IDENTIFYING ALL EXISTING SEWERS AND UTILITIES PRIOR TO CONSTRUCTION. THE CONTRACTOR SHALL REFER TO THE UTILITY LOCATION PLANS FOR ADDITIONAL UTILITY INFORMATION.

DATE	
BY	
FINAL SURVEY	
SURVEYED	
NOTE BOOK	
PLOTTED	
TEMPLATE	
AREAS	
CHECKED	
NO.	

DATE	
BY	
ORIGINAL SURVEY	
SURVEYED	
NOTE BOOK	
PLOTTED	
TEMPLATE	
AREAS	
CHECKED	
NO.	



D160W28-SHT-XS-SB_KDR-HMT.dgn	DESIGNED - <b>NWR</b> / AJP	REVISED -
USER NAME = maronik	DRAWN - <b>NWR</b> / AJP	REVISED -
PLOT SCALE = 10.0000' / in.	CHECKED - <b>KAM</b>	REVISED -
PLOT DATE = 4/25/2014	DATE - <b>04/28/14</b>	REVISED -

**STATE OF ILLINOIS  
 DEPARTMENT OF TRANSPORTATION**

CROSS SECTIONS		
SB I-90/94 HIGH MASS LIGHT TOWER		
SCALE: 1:5V, 1:10H	SHEET 1 OF 1 SHEETS	STA. 6222+23.84 TO STA. 6222+23.84

F.A.I. RTE.	SECTION	COUNTY	TOTAL SHEETS	SHEET NO.
90/94/290	2013-010R	COOK	747	747
CONTRACT NO. 60W28				
ILLINOIS FED. AID PROJECT				