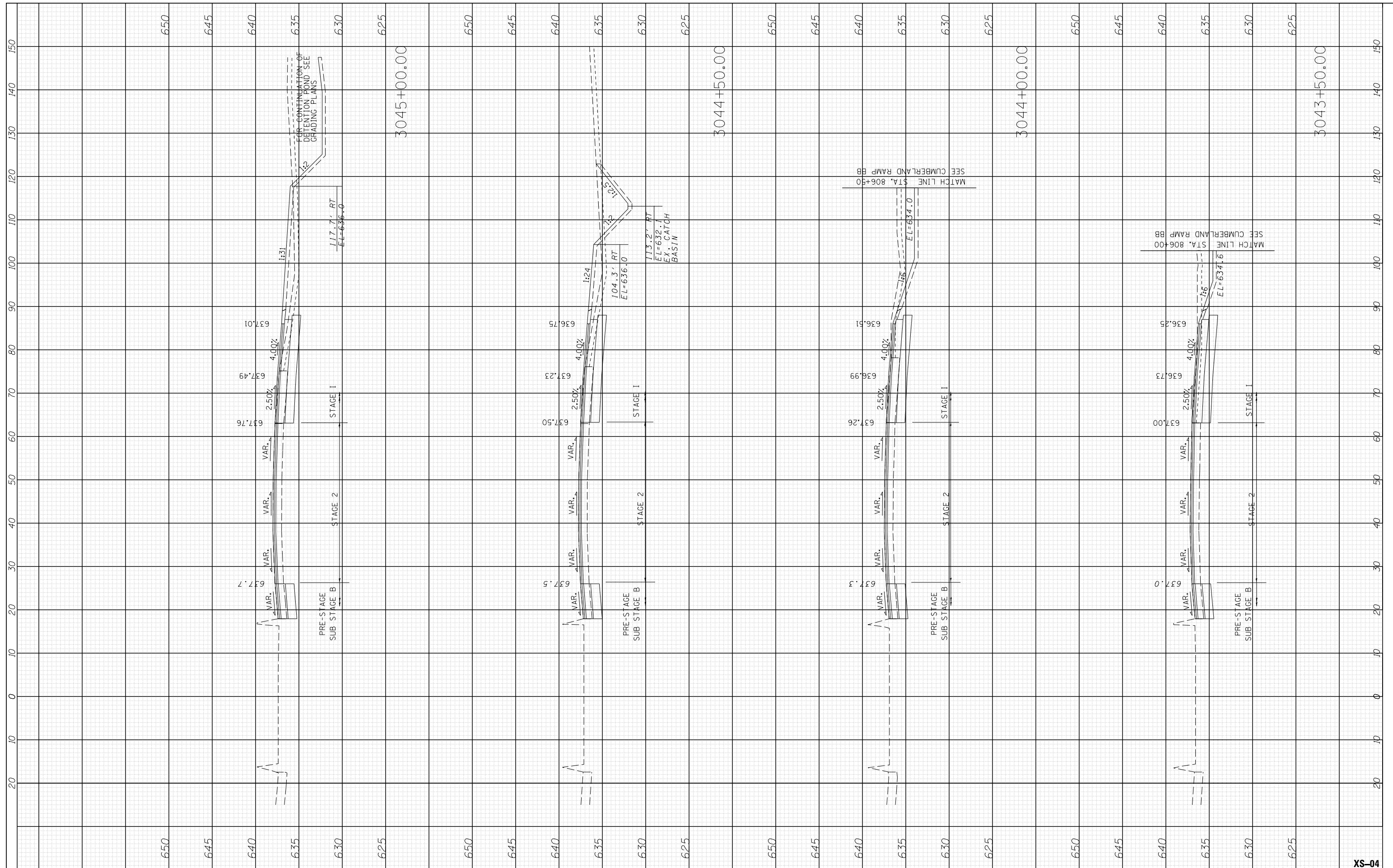


BY	DATE
BY	DATE
BY	DATE
BY	DATE
BY	DATE

ORIGINAL SURVEY PLOTTED	DATE
NOTE BOOK AREAS CHECKED	
NO.	



USER NAME = mmiller	DESIGNED - BAJ	REVISED -
	DRAWN - BAJ	REVISED -
PLOT SCALE = 1.0000' / 1"	CHECKED - MAM	REVISED -
PLOT DATE = 5/2/2016	DATE - 5/6/2016	REVISED -

**STATE OF ILLINOIS
DEPARTMENT OF TRANSPORTATION**

**PROPOSED CROSS SECTIONS
I-90 EASTBOUND**

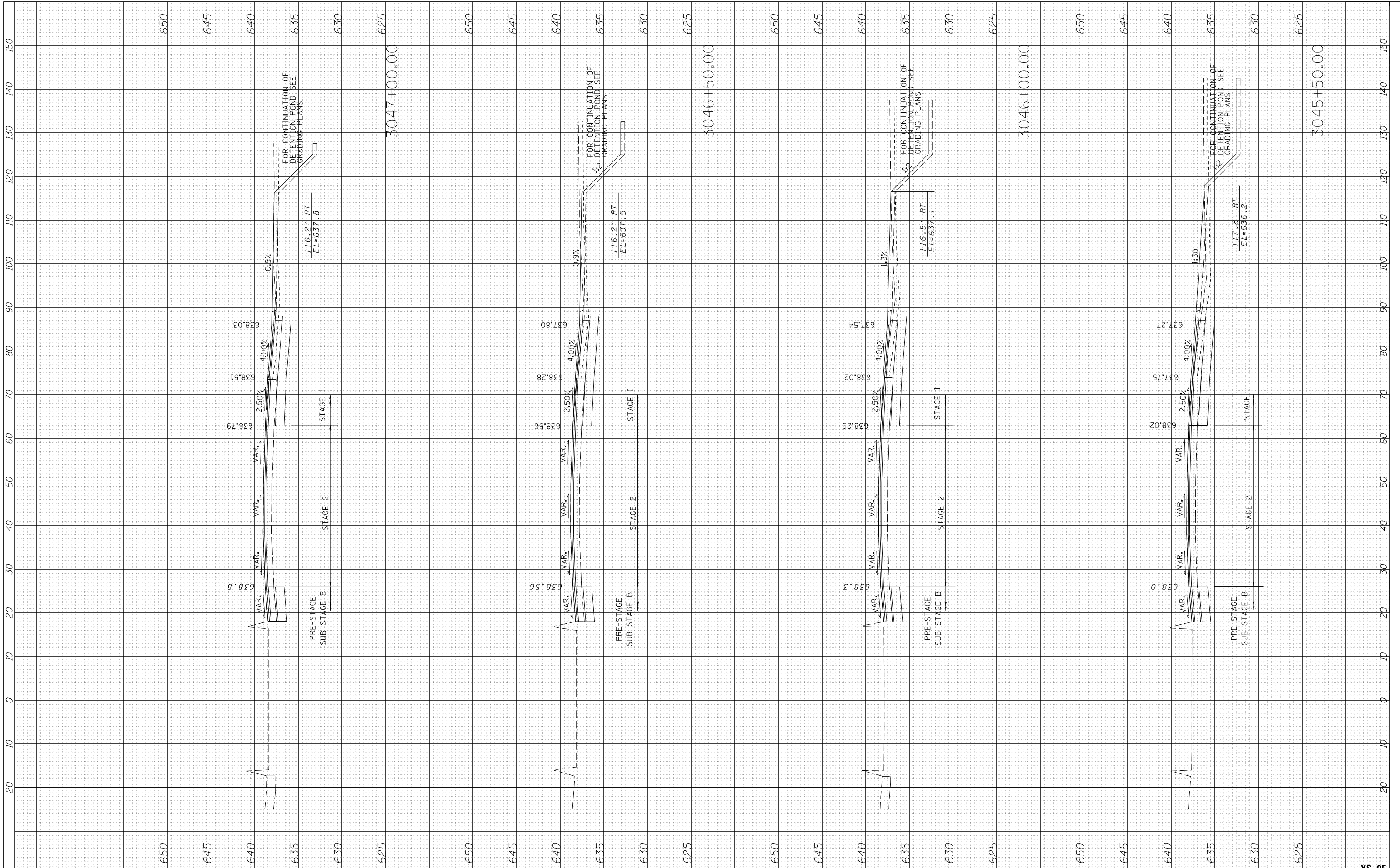
SCALE: 10' H : 5' V SHEET 4 OF 44 SHEETS STA. 3043+50.00 TO STA. 3045+00.00

F.A. RTE.	SECTION	COUNTY	TOTAL SHEETS	SHEET NO.
90	(1517 & 1415) R-3	COOK	557	501
CONTRACT NO. 60Y38			ILLINOIS FED. AID PROJECT	

XS-04

BY	DATE
SURVEYED	
PLOTTED	
TEMPLATE	
AREAS	
CHECKED	
NO.	

BY	DATE
SURVEYED	
PLOTTED	
TEMPLATE	
AREAS	
CHECKED	
NO.	



**STATE OF ILLINOIS
DEPARTMENT OF TRANSPORTATION**

**PROPOSED CROSS SECTIONS
I-90 EASTBOUND**

USER NAME = mmiller	DESIGNED - BAJ	REVISED -
PLOT SCALE = 1.0000' / 1"	DRAWN - BAJ	REVISED -
PLOT DATE = 5/2/2016	CHECKED - MAM	REVISED -
	DATE - 5/6/2016	REVISED -

SCALE: 10' H : 5' V SHEET 5 OF 44 SHEETS STA. 3045+50.00 TO STA. 3047+00.00

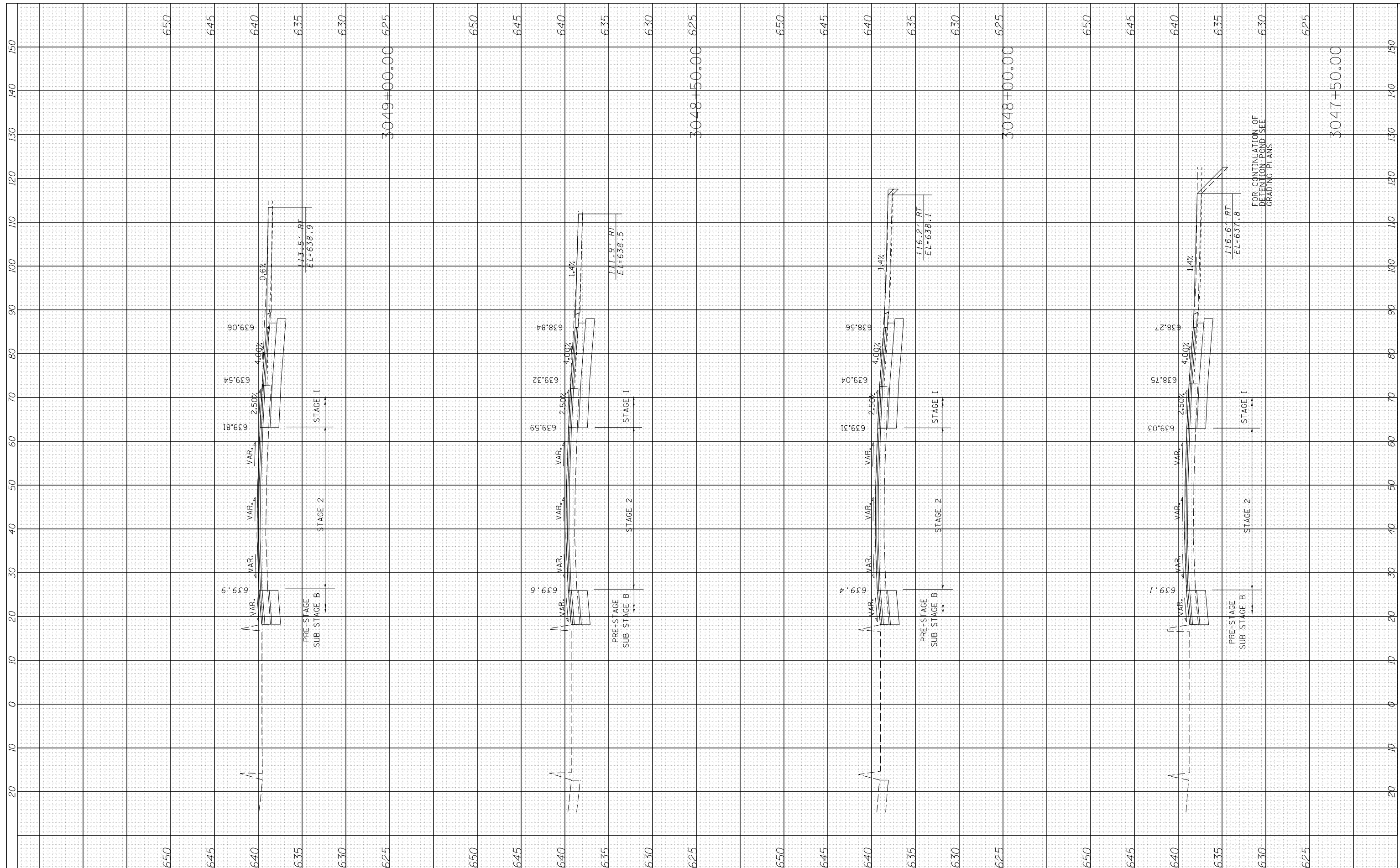
F.A. RTE.	SECTION	COUNTY	TOTAL SHEETS	SHEET NO.
90	(1517 & 1415) R-3	COOK	557	502
CONTRACT NO. 60Y38				
ILLINOIS FED. AID PROJECT				



XS-05

BY	DATE
SURVEYED	PLOTTED
TEMPLATE	AREAS CHECKED
NOTE BOOK	AREAS CHECKED
NO.	

BY	DATE
SURVEYED	PLOTTED
TEMPLATE	AREAS CHECKED
NOTE BOOK	AREAS CHECKED
NO.	



FOR CONTINUATION OF
DEFINITION FOND SEE
GRADING PLANS



USER NAME = memiller	DESIGNED - BAJ	REVISED -
	DRAWN - BAJ	REVISED -
PLOT SCALE = 1.0000' / 1/4"	CHECKED - MAM	REVISED -
PLOT DATE = 5/2/2016	DATE - 5/6/2016	REVISED -

**STATE OF ILLINOIS
DEPARTMENT OF TRANSPORTATION**

**PROPOSED CROSS SECTIONS
I-90 EASTBOUND**

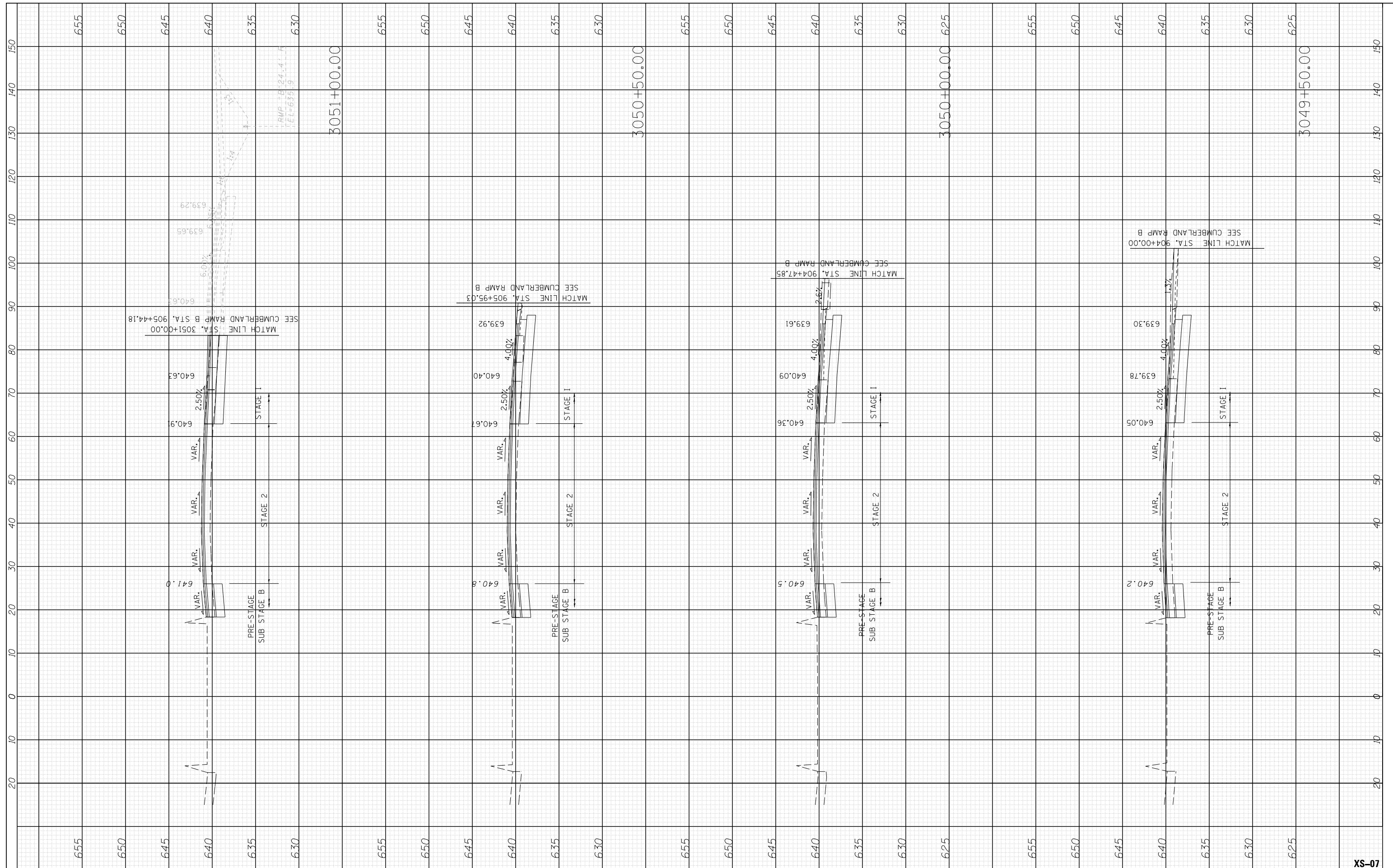
SCALE: 10' H : 5' V SHEET 6 OF 44 SHEETS STA. 3047+50.00 TO STA. 3049+00.00

F.A. RTE.	SECTION	COUNTY	TOTAL SHEETS	SHEET NO.
90	(1517 & 1415) R-3	COOK	557	503
			CONTRACT NO. 60Y38	
ILLINOIS FED. AID PROJECT				

XS-06

FINAL SURVEY NO.	SURVEYED PLOTTED TEMPLATE AREAS CHECKED	BY	DATE

ORIGINAL SURVEY NO.	SURVEYED PLOTTED TEMPLATE AREAS CHECKED	BY	DATE



USER NAME = mmiller	DESIGNED - BAJ	REVISED -
	DRAWN - BAJ	REVISED -
PLOT SCALE = 1.0000' / 1in.	CHECKED - MAM	REVISED -
PLOT DATE = 5/2/2016	DATE - 5/6/2016	REVISED -

**STATE OF ILLINOIS
DEPARTMENT OF TRANSPORTATION**

**PROPOSED CROSS SECTIONS
I-90 EASTBOUND**

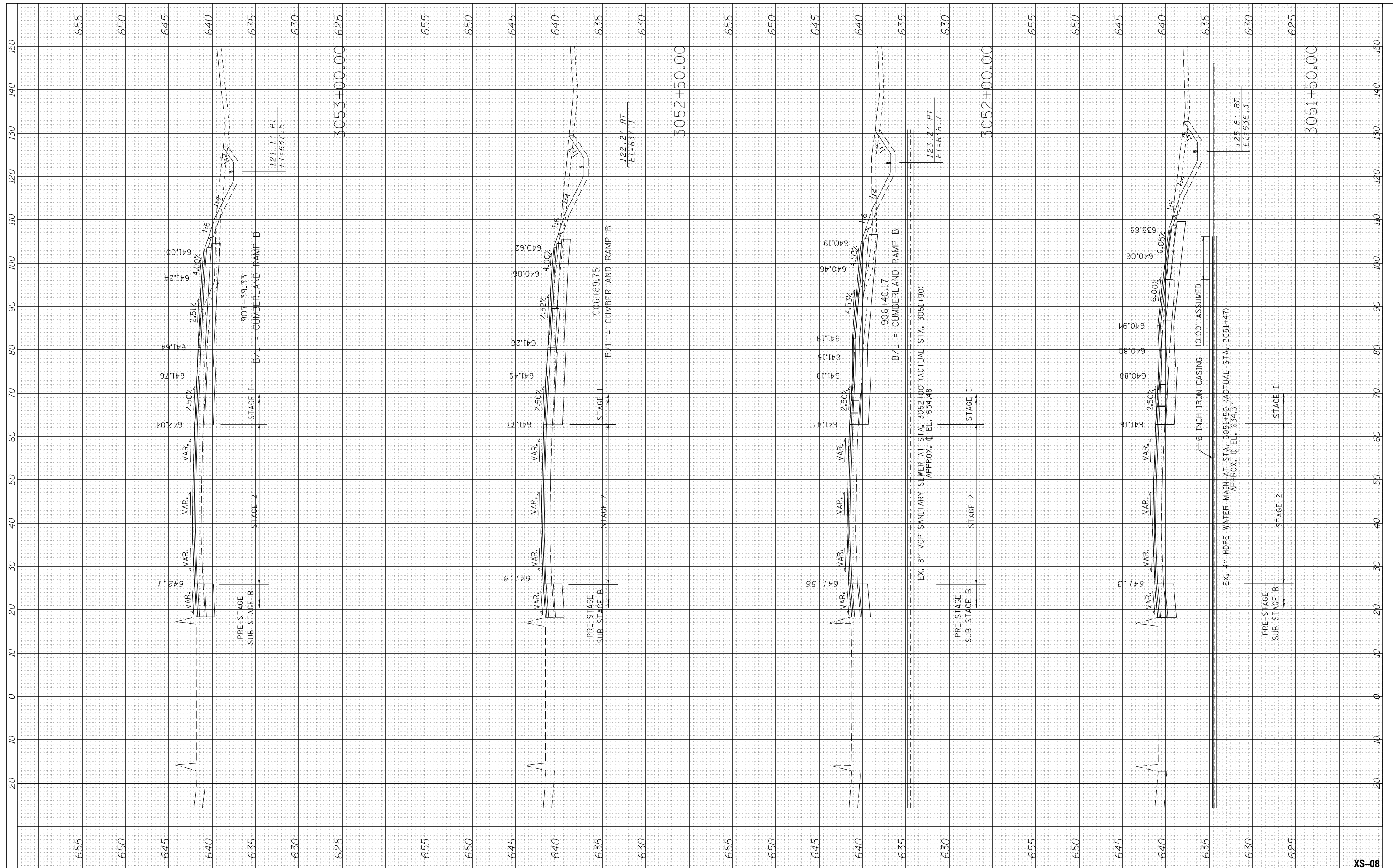
SCALE: 10' H : 5' V SHEET 7 OF 44 SHEETS STA. 3049+50.00 TO STA. 3051+00.00

F.A. RTE.	SECTION	COUNTY	TOTAL SHEETS	SHEET NO.
90	(1517 & 1415) R-3	COOK	557	504
CONTRACT NO. 60Y38			ILLINOIS FED. AID PROJECT	

XS-07

FINAL SURVEY	SURVEYED	DATE
NOTE BOOK	PLOTTED	BY
AREAS CHECKED	TEMPLATE	
	AREAS CHECKED	

ORIGINAL SURVEY	SURVEYED	DATE
NOTE BOOK	PLOTTED	BY
AREAS CHECKED	TEMPLATE	
	AREAS CHECKED	



USER NAME = memiller	DESIGNED - BAJ	REVISED -
	DRAWN - BAJ	REVISED -
PLOT SCALE = 1.0000' / 1"	CHECKED - MAM	REVISED -
PLOT DATE = 5/2/2016	DATE - 5/6/2016	REVISED -

**STATE OF ILLINOIS
DEPARTMENT OF TRANSPORTATION**

**PROPOSED CROSS SECTIONS
I-90 EASTBOUND**

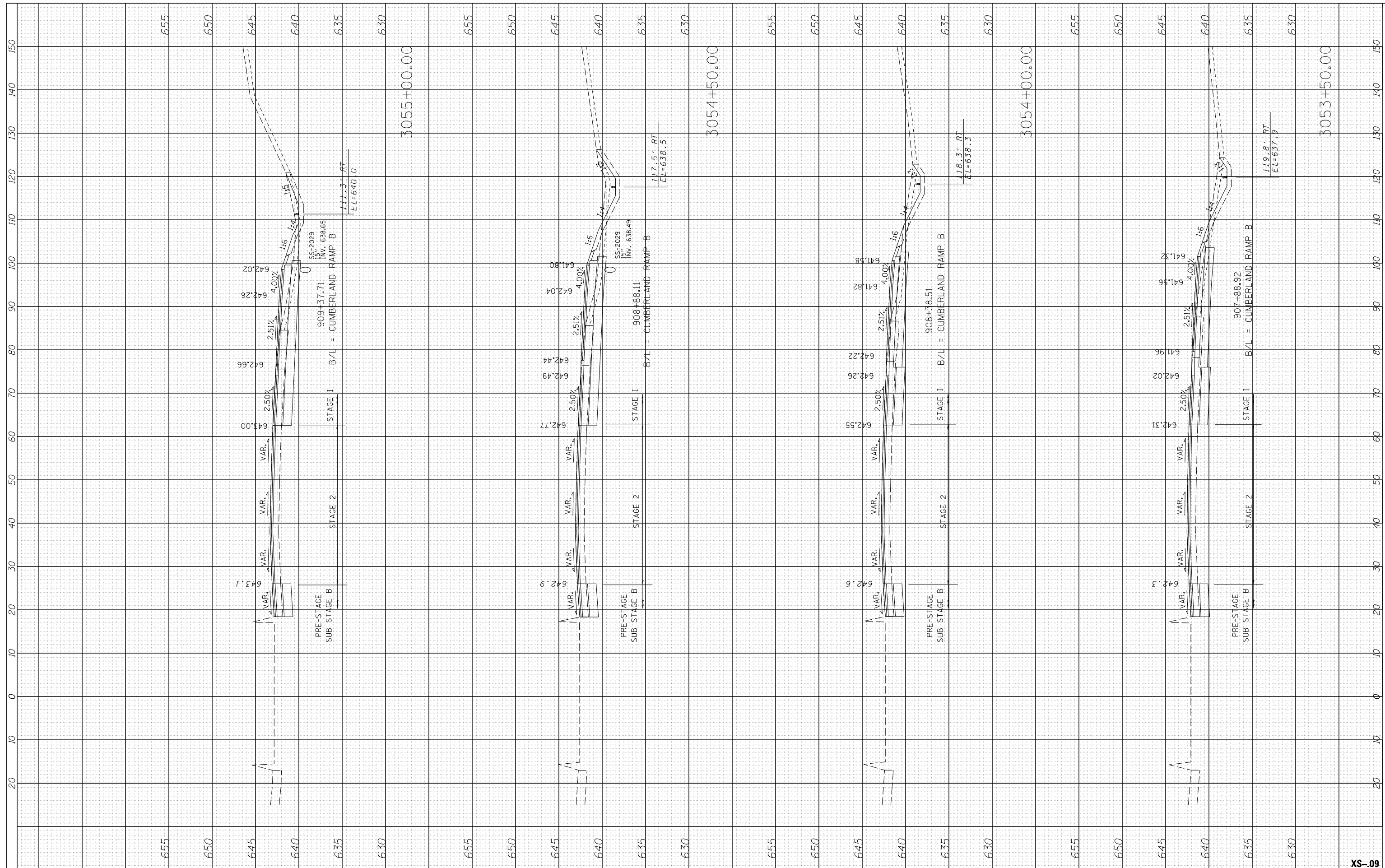
SCALE: 10' H : 5' V SHEET 8 OF 44 SHEETS STA. 3051+50.00 TO STA. 3053+00.00

F.A. RTE.	SECTION	COUNTY	TOTAL SHEETS	SHEET NO.
90	(1517 & 1415) R-3	COOK	557	505
CONTRACT NO. 60Y38			ILLINOIS FED. AID PROJECT	

XS-08

BY	DATE

ORIGINAL SURVEY NO.	SURVEYED PLOTTED TEMPLATE AREAS CHECKED



USER NAME = memiller	DESIGNED - BAJ	REVISED -
	DRAWN - BAJ	REVISED -
	CHECKED - MAM	REVISED -
	DATE - 5/6/2016	REVISED -

**STATE OF ILLINOIS
DEPARTMENT OF TRANSPORTATION**

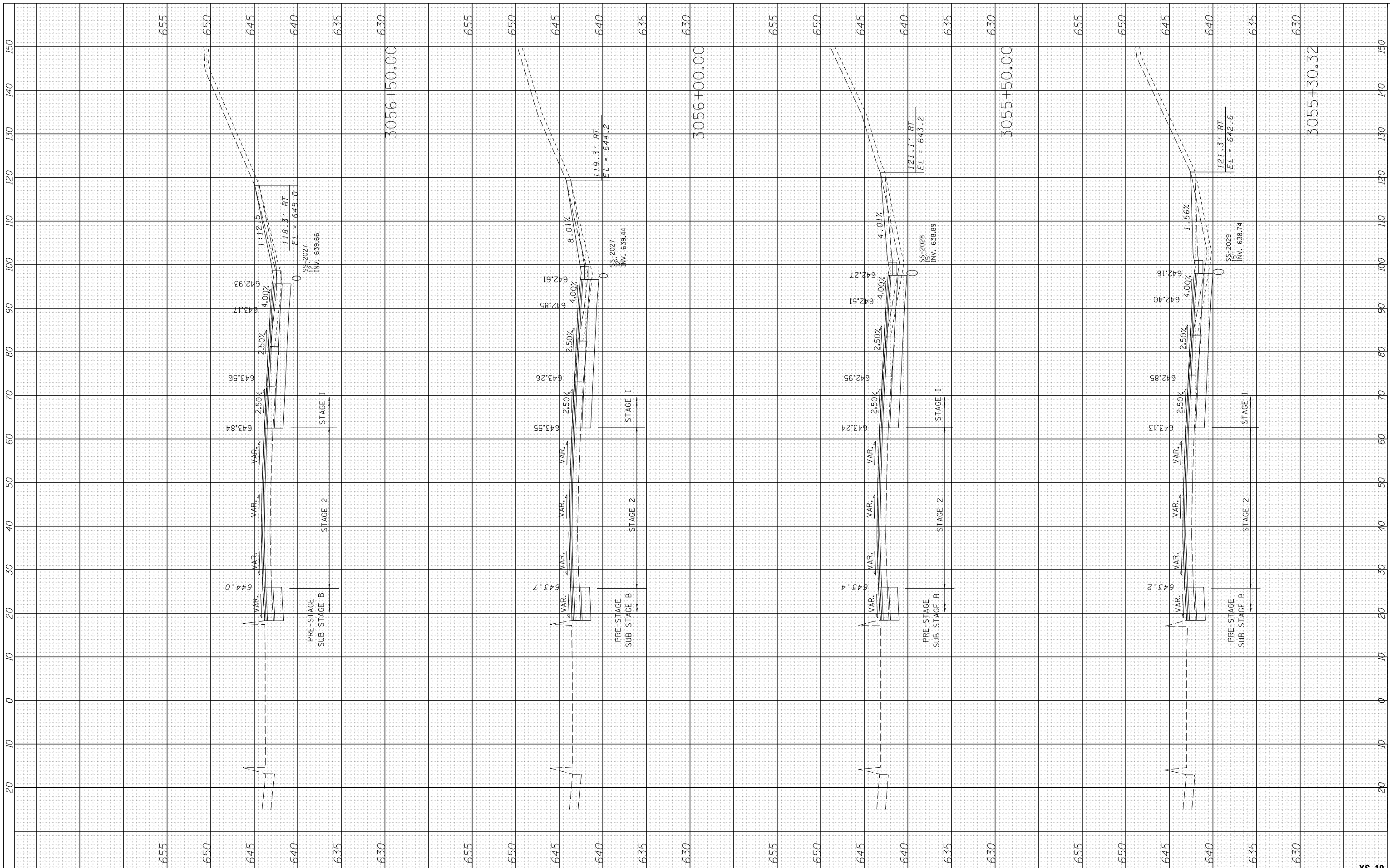
**PROPOSED CROSS SECTIONS
I-90 EASTBOUND**

SCALE: 10' H : 5' V SHEET 9 OF 44 SHEETS STA. 3053+50.00 TO STA. 3055+00.00

F.A. RTE.	SECTION	COUNTY	TOTAL SHEETS	SHEET NO.
90	(1517 & 1415) R-3	COOK	557	506
CONTRACT NO. 60Y38			ILLINOIS FED. AID PROJECT	

BY	DATE
SURVEYED	
PLOTTED	
TEMPLATE	
NOTE BOOK	
AREAS CHECKED	

BY	DATE
SURVEYED	
PLOTTED	
TEMPLATE	
NOTE BOOK	
AREAS CHECKED	



USER NAME = mmiller	DESIGNED - BAJ	REVISED -
PLLOT SCALE = 1.0000' / 1"	DRAWN - BAJ	REVISED -
DATE = 5/2/2016	CHECKED - MAM	REVISED -
	DATE = 5/6/2016	REVISED -

**STATE OF ILLINOIS
DEPARTMENT OF TRANSPORTATION**

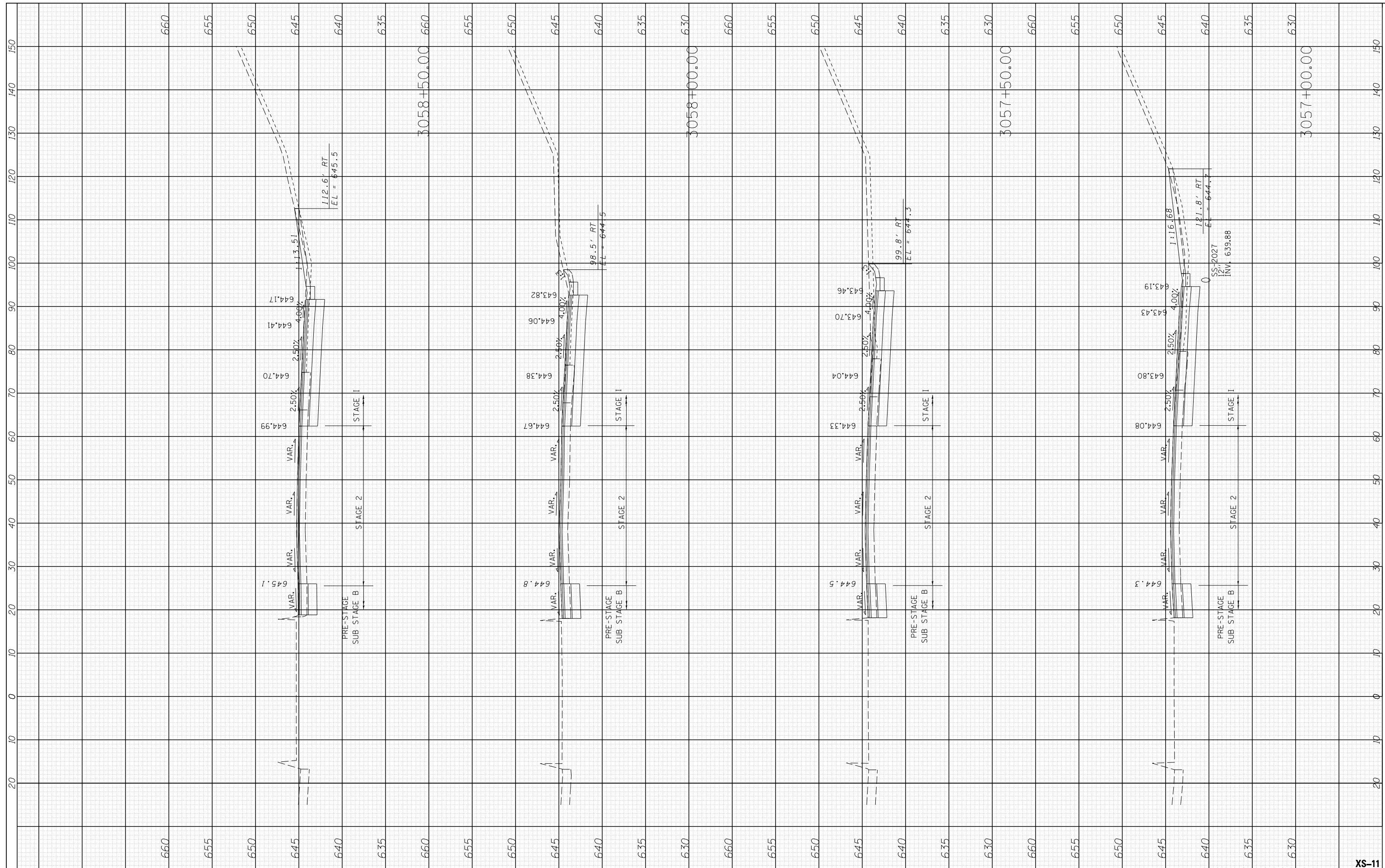
**PROPOSED CROSS SECTIONS
I-90 EASTBOUND**

SCALE: 10' H : 5' V SHEET 10 OF 44 SHEETS STA. 3055+30.32 TO STA. 3056+50.00

F.A. RTE.	SECTION	COUNTY	TOTAL SHEETS	SHEET NO.
90	(1517 & 1415) R-3	COOK	557	507
CONTRACT NO. 60Y38				
ILLINOIS FED. AID PROJECT				

FINAL SURVEY NO.	SURVEYED PLOTTED TEMPLATE AREAS CHECKED	BY	DATE

ORIGINAL SURVEY NO.	SURVEYED PLOTTED TEMPLATE AREAS CHECKED	BY	DATE



USER NAME = memiller	DESIGNED - BAJ	REVISED -
PLOT SCALE = 1.0000' / 1in.	DRAWN - BAJ	REVISED -
PLOT DATE = 5/2/2016	CHECKED - MAM	REVISED -
	DATE - 5/6/2016	REVISED -

**STATE OF ILLINOIS
DEPARTMENT OF TRANSPORTATION**

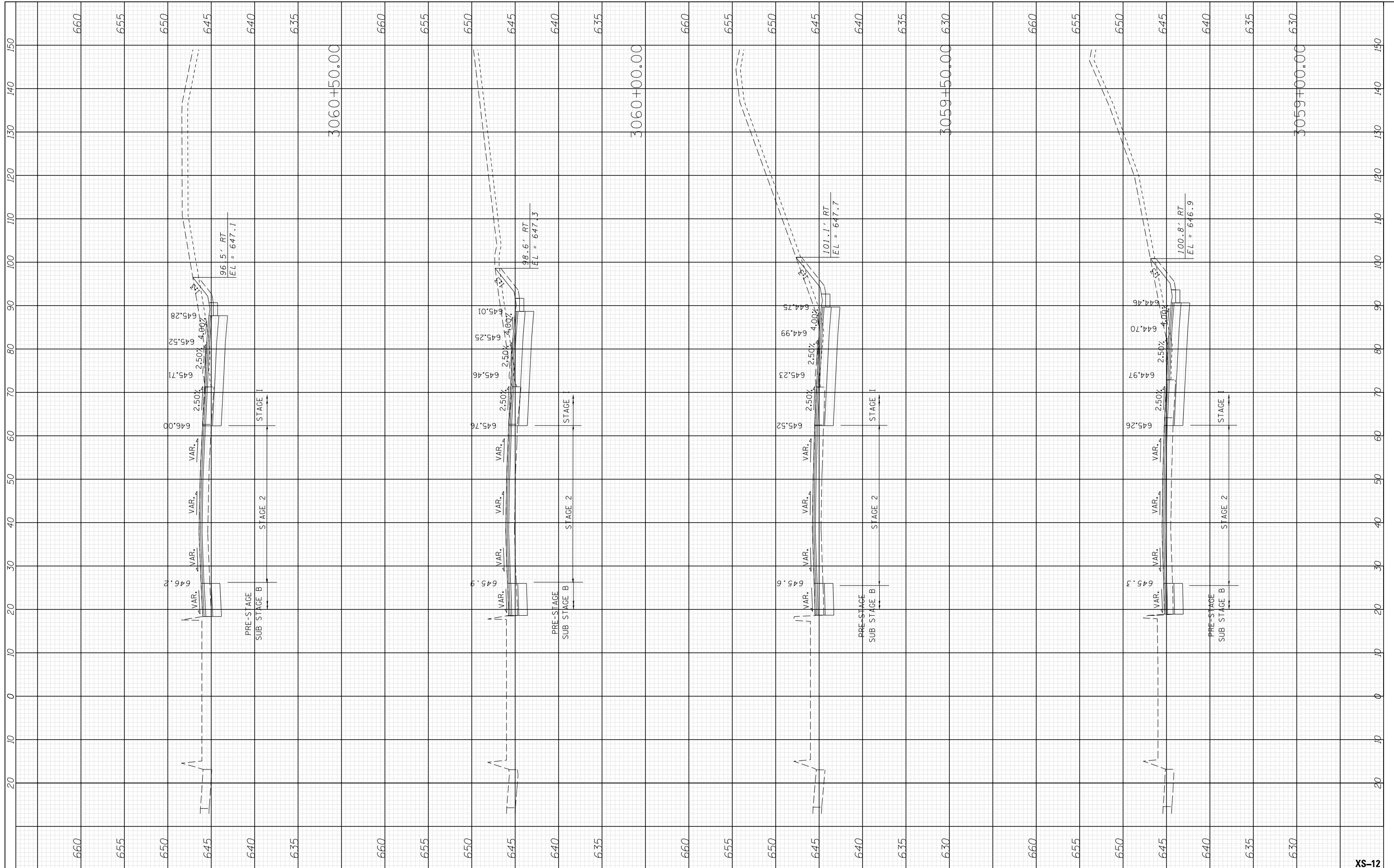
PROPOSED CROSS SECTIONS I-90 EASTBOUND	
SCALE: 10' H : 5' V	SHEET 11 OF 44 SHEETS
STA. 3057+00.00 TO STA. 3058+50.00	

F.A. RTE.	SECTION	COUNTY	TOTAL SHEETS	SHEET NO.
90	(1517 & 1415) R-3	COOK	557	508
CONTRACT NO. 60Y38				
ILLINOIS FED. AID PROJECT				

XS-11

FINAL SURVEY NO.	SURVEYED PLOTTED TEMPLATE AREAS CHECKED	BY	DATE

ORIGINAL SURVEY NO.	SURVEYED PLOTTED TEMPLATE AREAS CHECKED	BY	DATE



USER NAME = mmiller	DESIGNED - BAJ	REVISED -
	DRAWN - BAJ	REVISED -
PLOT SCALE = 1.0000' / 1in.	CHECKED - MAM	REVISED -
PLOT DATE = 5/2/2016	DATE - 5/6/2016	REVISED -

**STATE OF ILLINOIS
DEPARTMENT OF TRANSPORTATION**

**PROPOSED CROSS SECTIONS
I-90 EASTBOUND**

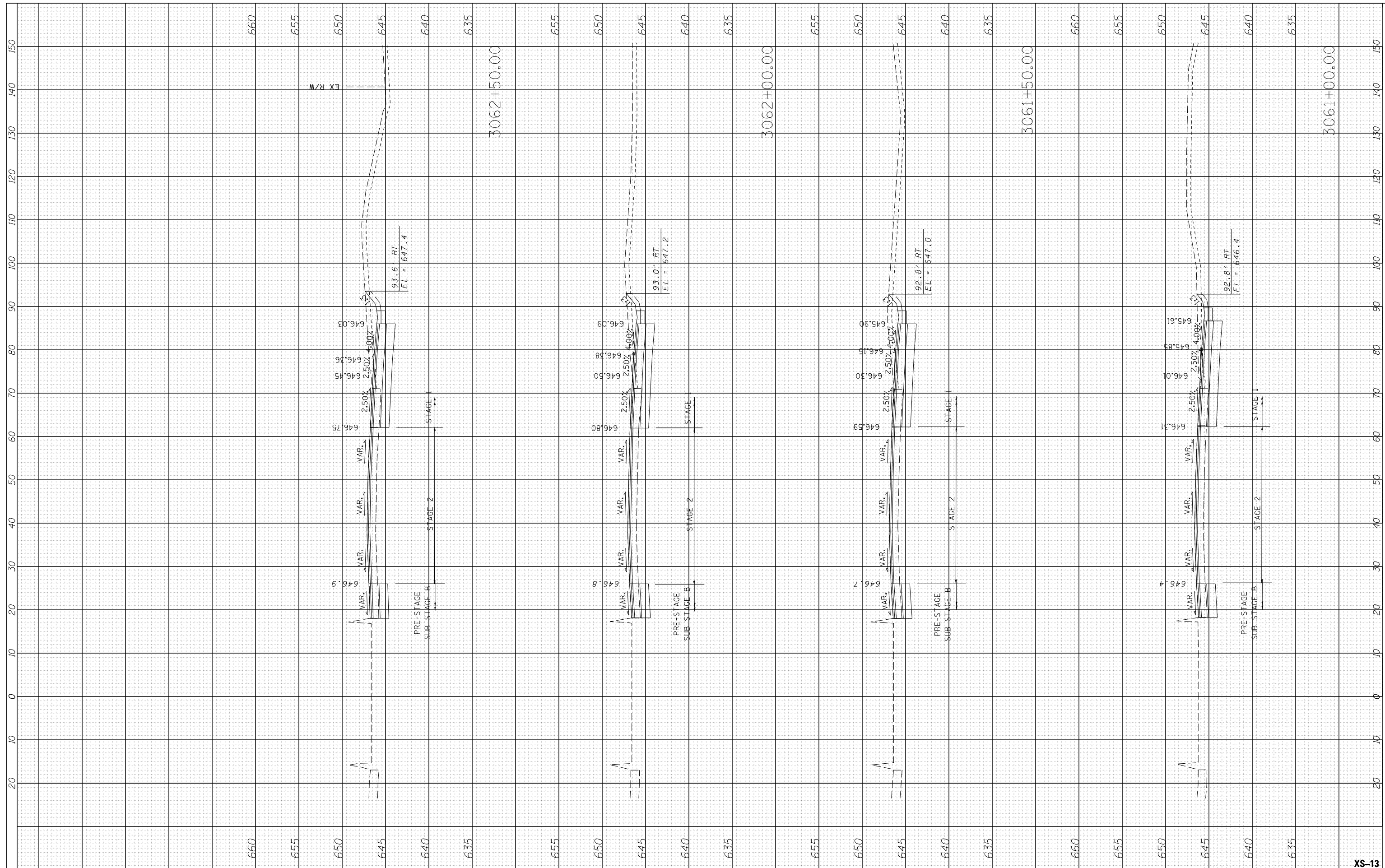
SCALE: 10' H : 5' V SHEET 12 OF 44 SHEETS STA. 3059+00.00 TO STA. 3060+50.00

F.A. RTE.	SECTION	COUNTY	TOTAL SHEETS	SHEET NO.
90	(1517 & 1415) R-3	COOK	557	509
CONTRACT NO. 60Y38			ILLINOIS FED. AID PROJECT	

XS-12

BY	DATE
SURVEYED	
PLOTTED	
TEMPLATE	
AREAS	
CHECKED	
NO.	

BY	DATE
SURVEYED	
PLOTTED	
TEMPLATE	
AREAS	
CHECKED	
NO.	



USER NAME = memiller	DESIGNED - BAJ	REVISED -
	DRAWN - BAJ	REVISED -
PLOT SCALE = 1.0000' / 1in.	CHECKED - MAM	REVISED -
PLOT DATE = 5/2/2016	DATE - 5/6/2016	REVISED -

**STATE OF ILLINOIS
DEPARTMENT OF TRANSPORTATION**

**PROPOSED CROSS SECTIONS
I-90 EASTBOUND**

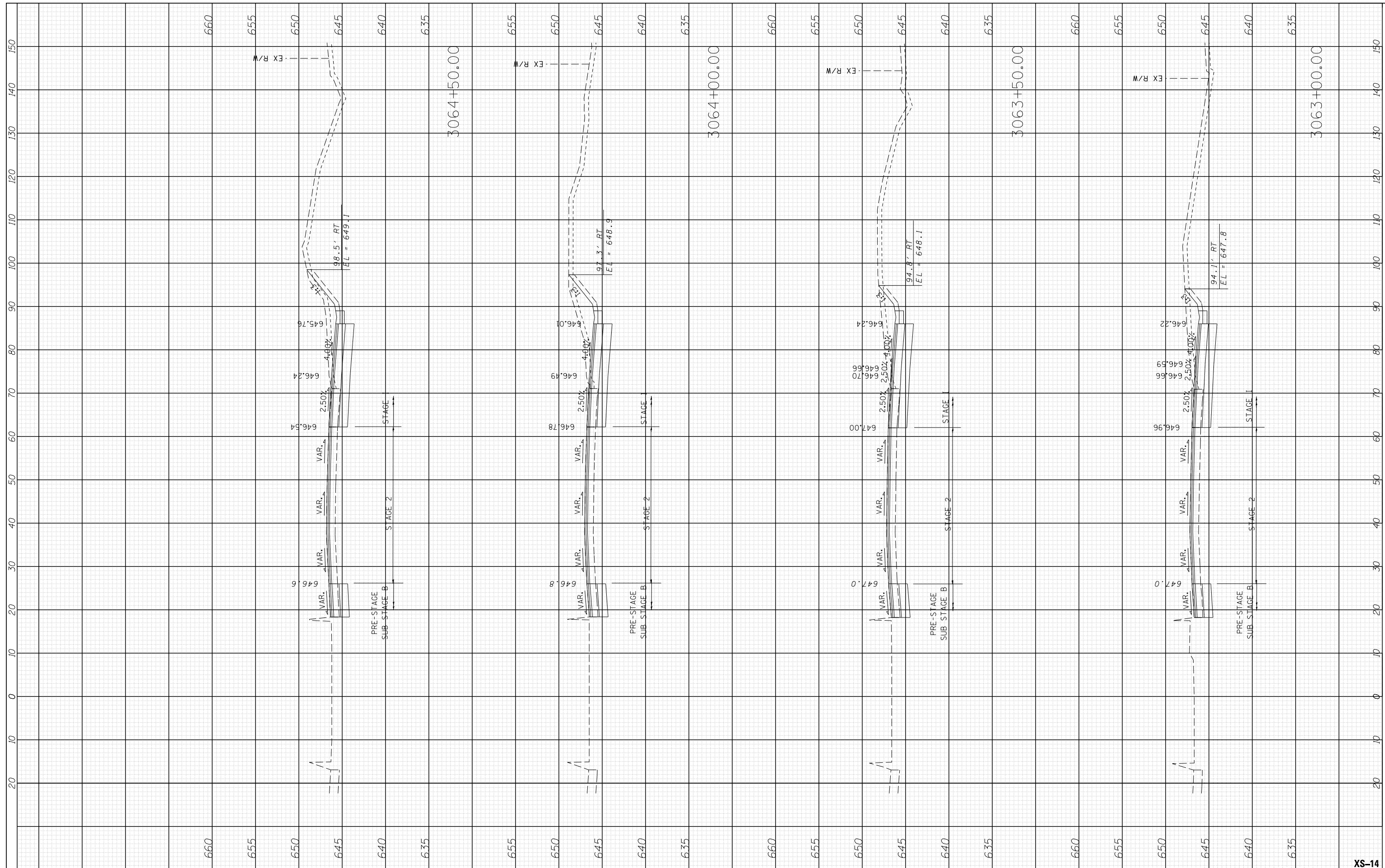
SCALE: 10' H : 5' V SHEET 13 OF 44 SHEETS STA. 3061+00.00 TO STA. 3062+50.00

F.A. RTE.	SECTION	COUNTY	TOTAL SHEETS	SHEET NO.
90	(1517 & 1415) R-3	COOK	557	510
			CONTRACT NO. 60Y38	
ILLINOIS FED. AID PROJECT				

XS-13

FINAL SURVEY NO.	SURVEYED PLOTTED AREAS CHECKED	BY	DATE

ORIGINAL SURVEY NO.	SURVEYED PLOTTED AREAS CHECKED	BY	DATE



USER NAME = mmiller	DESIGNED - BAJ	REVISER -
	DRAWN - BAJ	REVISER -
	CHECKED - MAM	REVISER -
	DATE - 5/6/2016	REVISER -

**STATE OF ILLINOIS
DEPARTMENT OF TRANSPORTATION**

**PROPOSED CROSS SECTIONS
I-90 EASTBOUND**

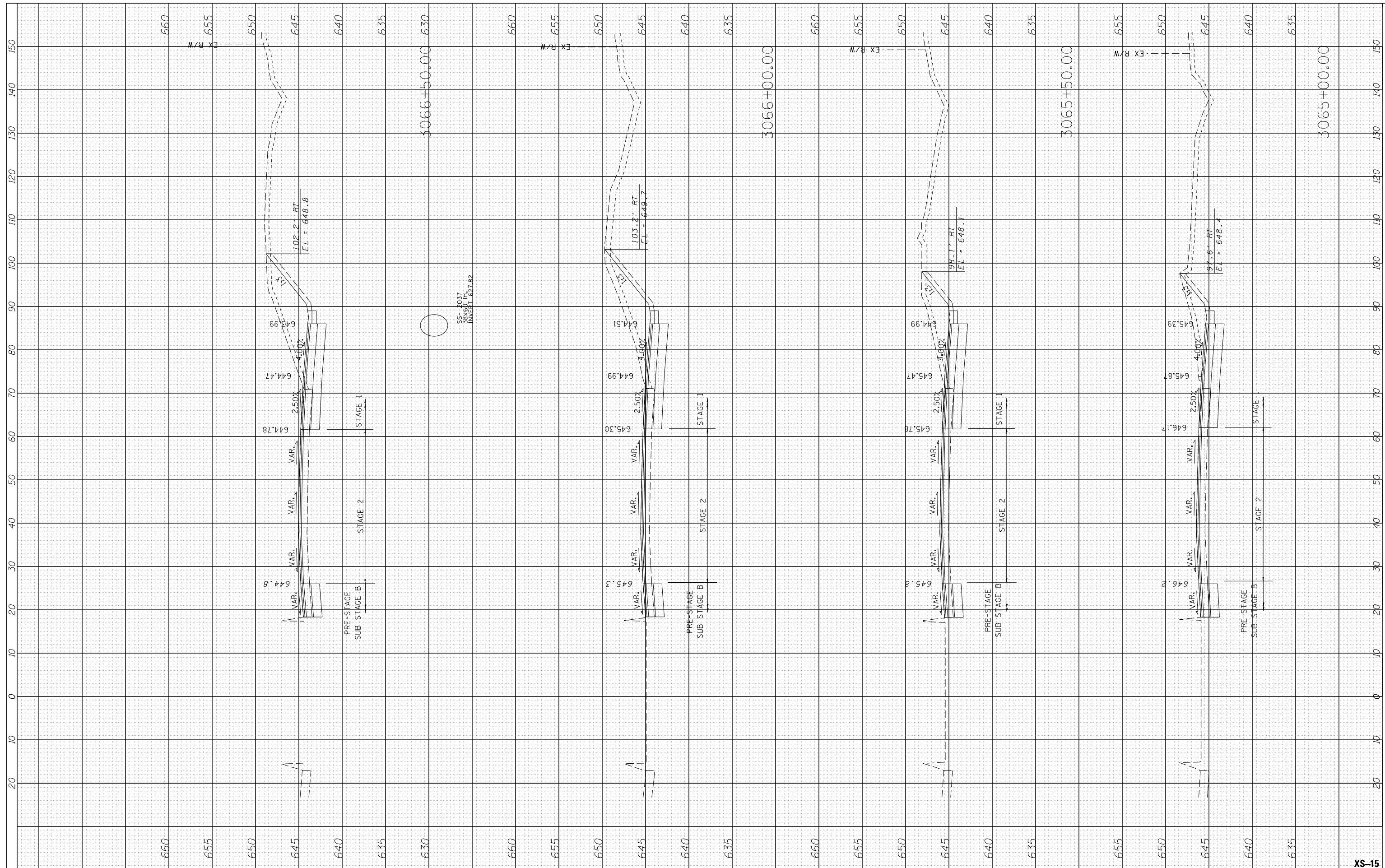
SCALE: 10' H : 5' V SHEET 14 OF 44 SHEETS STA. 3063+00.00 TO STA. 3064+50.00

F.A. RTE.	SECTION	COUNTY	TOTAL SHEETS	SHEET NO.
90	(1517 & 1415) R-3	COOK	557	511
CONTRACT NO. 60Y38				
ILLINOIS FED. AID PROJECT				

XS-14

FINAL SURVEY NO.	SURVEYED PLOTTED TEMPLATE AREAS CHECKED	BY	DATE

ORIGINAL SURVEY NO.	SURVEYED PLOTTED TEMPLATE AREAS CHECKED	BY	DATE



USER NAME = memiller	DESIGNED - BAJ	REVISED -
PLOT SCALE = 1.0000' / 1in.	DRAWN - BAJ	REVISED -
PLOT DATE = 5/2/2016	CHECKED - MAM	REVISED -
	DATE - 5/6/2016	REVISED -

**STATE OF ILLINOIS
DEPARTMENT OF TRANSPORTATION**

**PROPOSED CROSS SECTIONS
I-90 EASTBOUND**

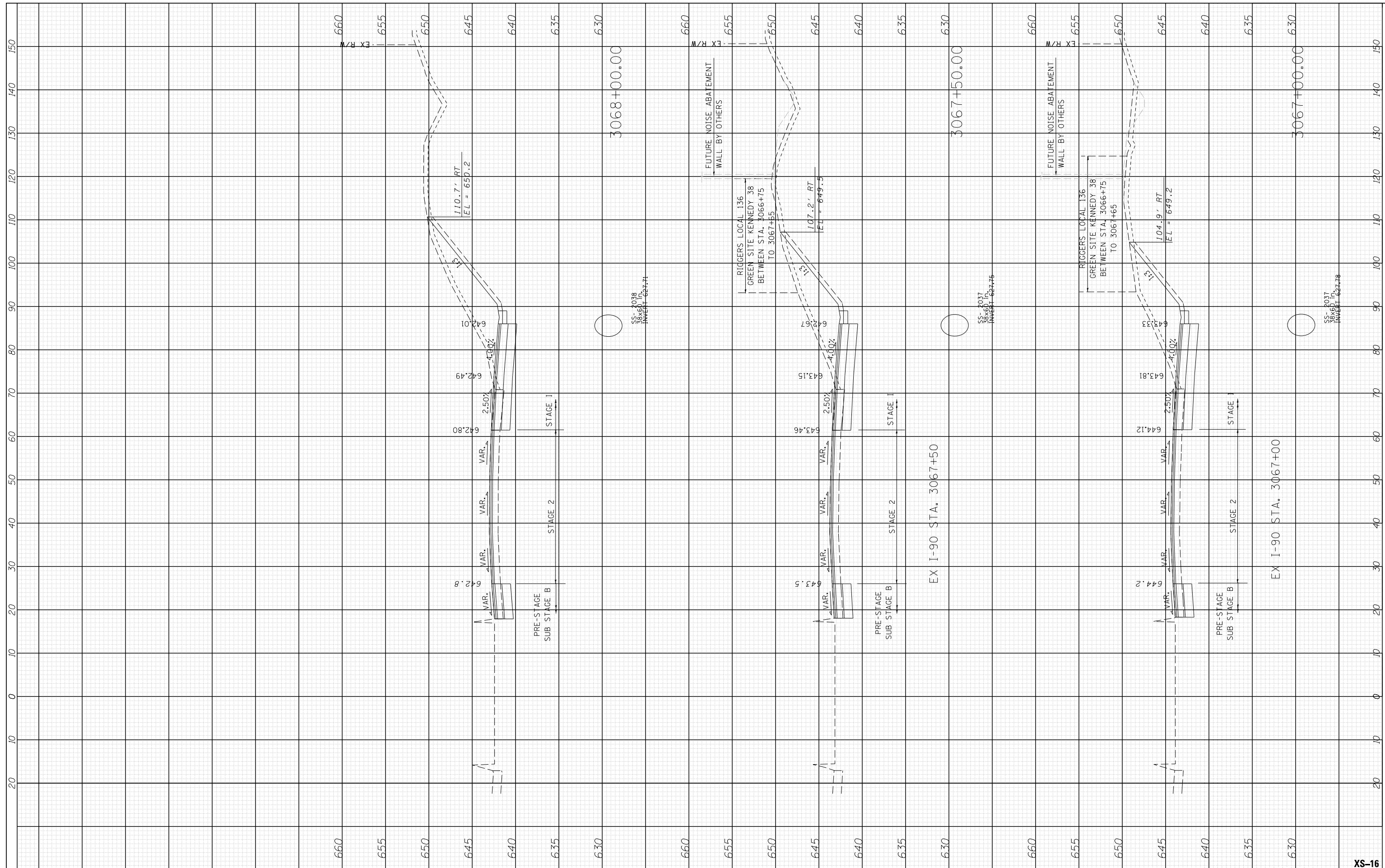
SCALE: 10' H : 5' V SHEET 15 OF 44 SHEETS STA. 3065+00.00 TO STA. 3066+50.00

F.A. RTE.	SECTION	COUNTY	TOTAL SHEETS	SHEET NO.
90	(1517 & 1415) R-3	COOK	557	512
CONTRACT NO. 60Y38			ILLINOIS FED. AID PROJECT	

XS-15

FINAL SURVEY	SURVEYED	BY	DATE
NOTE BOOK	PLOTTED		
NO.	TEMPLATE		
	AREAS CHECKED		

ORIGINAL SURVEY	SURVEYED	BY	DATE
NOTE BOOK	PLOTTED		
NO.	TEMPLATE		
	AREAS CHECKED		



USER NAME = memiller	DESIGNED - BAJ	REVISED -
PLOT SCALE = 1.0000' / 1in.	DRAWN - BAJ	REVISED -
PLOT DATE = 5/2/2016	CHECKED - MAM	REVISED -
	DATE - 5/6/2016	REVISED -

**STATE OF ILLINOIS
DEPARTMENT OF TRANSPORTATION**

**PROPOSED CROSS SECTIONS
I-90 EASTBOUND**

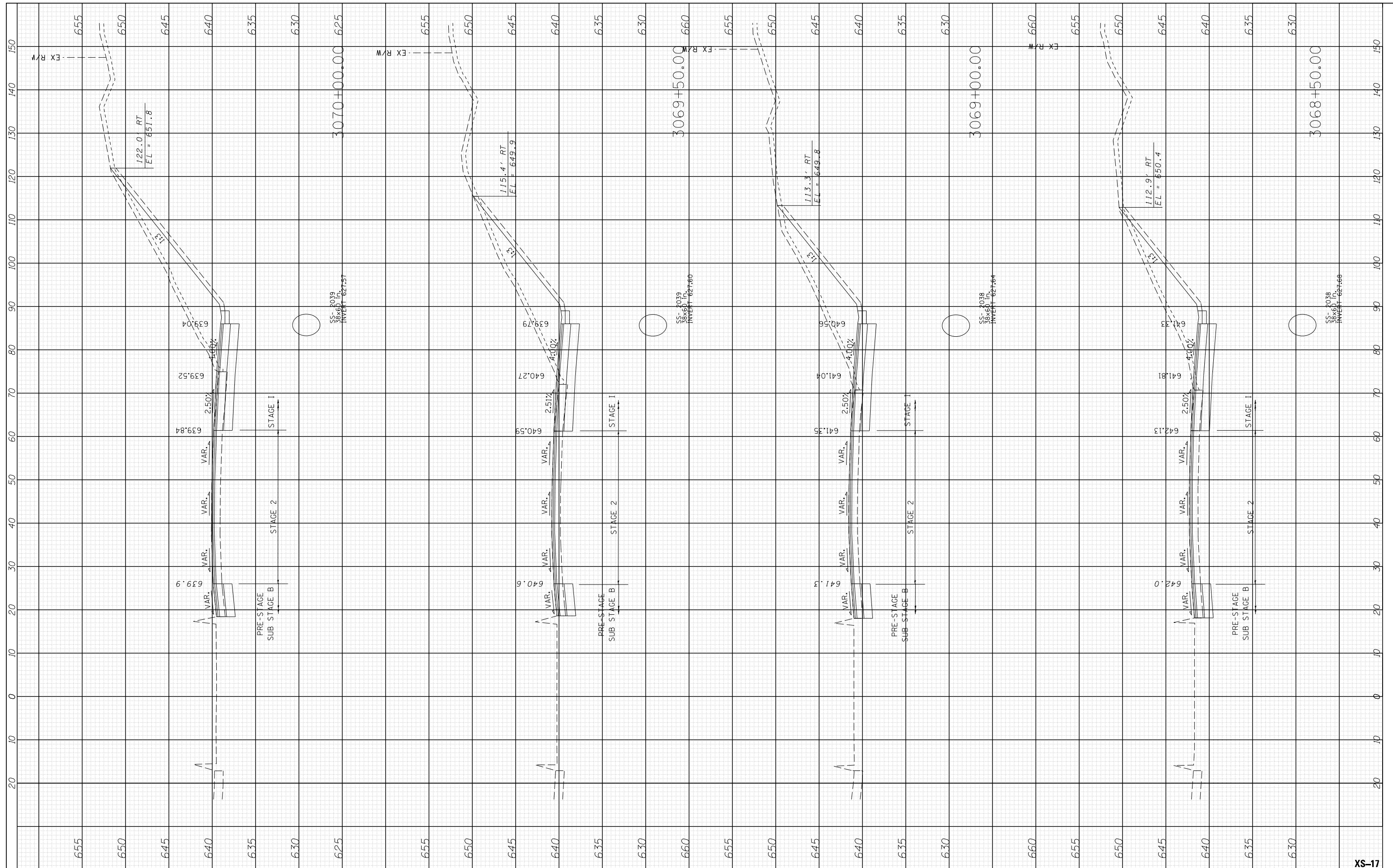
SCALE: 10' H : 5' V SHEET 16 OF 44 SHEETS STA. 3067+00.00 TO STA. 3068+00.00

F.A. RTE.	SECTION	COUNTY	TOTAL SHEETS	SHEET NO.
90	(1517 & 1415) R-3	COOK	557	513
CONTRACT NO. 60Y38			ILLINOIS FED. AID PROJECT	

XS-16

FINAL SURVEY	SURVEYED	DATE
NO. _____	PLOTTED	BY _____
NOTE BOOK	TEMPLATE	
AREAS CHECKED	AREAS CHECKED	

ORIGINAL SURVEY	SURVEYED	DATE
NO. _____	PLOTTED	BY _____
NOTE BOOK	TEMPLATE	
AREAS CHECKED	AREAS CHECKED	



USER NAME = memiller	DESIGNED - BAJ	REVISED -
PLOT SCALE = 1.0000' / 1in.	DRAWN - BAJ	REVISED -
PLOT DATE = 5/2/2016	CHECKED - MAM	REVISED -
	DATE - 5/6/2016	REVISED -

**STATE OF ILLINOIS
DEPARTMENT OF TRANSPORTATION**

**PROPOSED CROSS SECTIONS
I-90 EASTBOUND**

SCALE: 10' H : 5' V SHEET 17 OF 44 SHEETS STA. 3068+50.00 TO STA. 3070+00.00

F.A. RTE.	SECTION	COUNTY	TOTAL SHEETS	SHEET NO.
90	(1517 & 1415) R-3	COOK	557	514
CONTRACT NO. 60Y38			ILLINOIS FED. AID PROJECT	

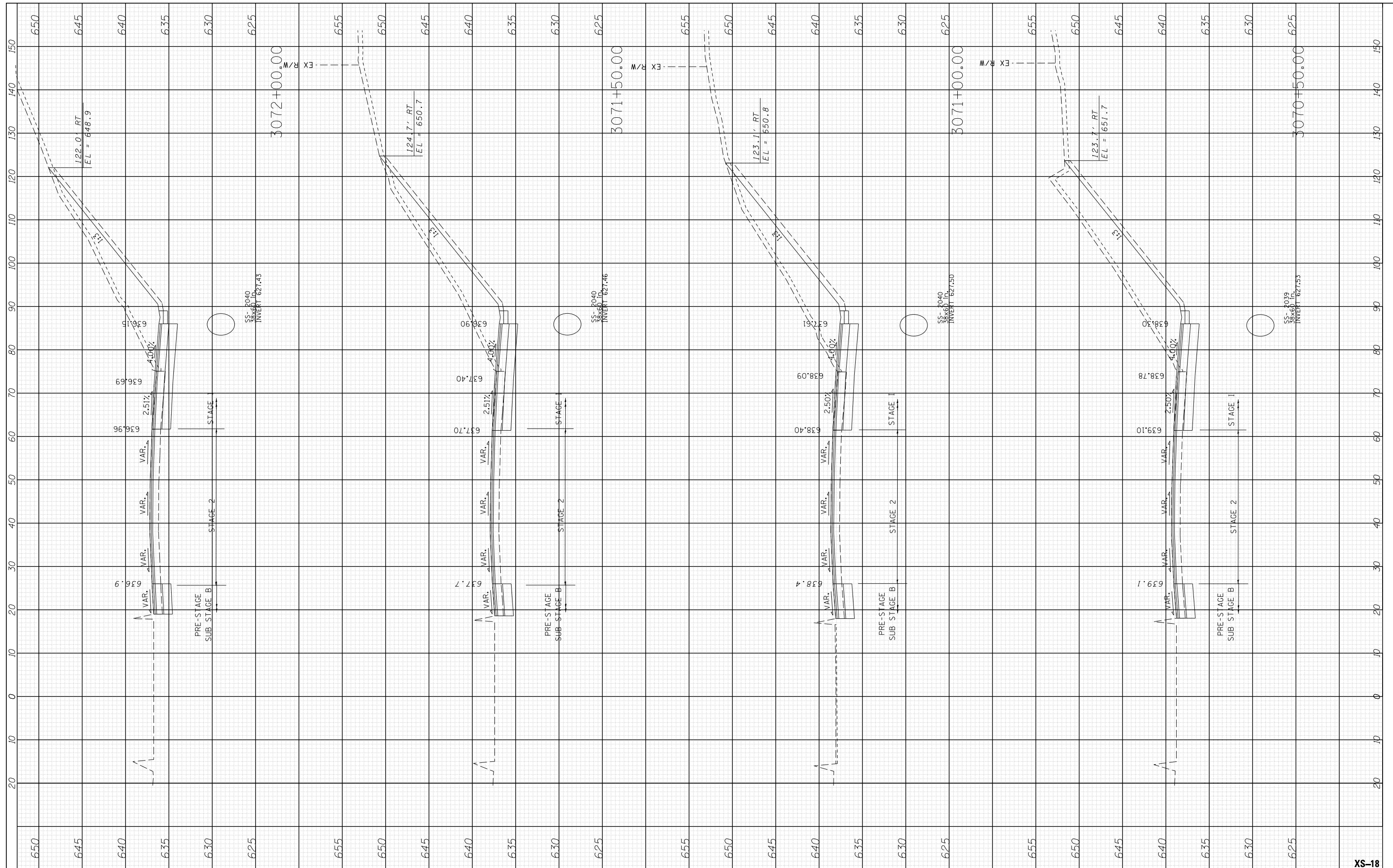
XS-17

FINAL SURVEY	SURVEYED	BY	DATE
NO.	PLOTTED		
	TEMPLATE		
	AREAS CHECKED		

ORIGINAL SURVEY	SURVEYED	BY	DATE
NO.	PLOTTED		
	TEMPLATE		
	AREAS CHECKED		

655

655



USER NAME = memiller	DESIGNED - BAJ	REVISED -
PLOT SCALE = 1.0000' / in.	DRAWN - BAJ	REVISED -
PLOT DATE = 5/2/2016	CHECKED - MAM	REVISED -
	DATE - 5/6/2016	REVISED -

**STATE OF ILLINOIS
DEPARTMENT OF TRANSPORTATION**

**PROPOSED CROSS SECTIONS
I-90 EASTBOUND**

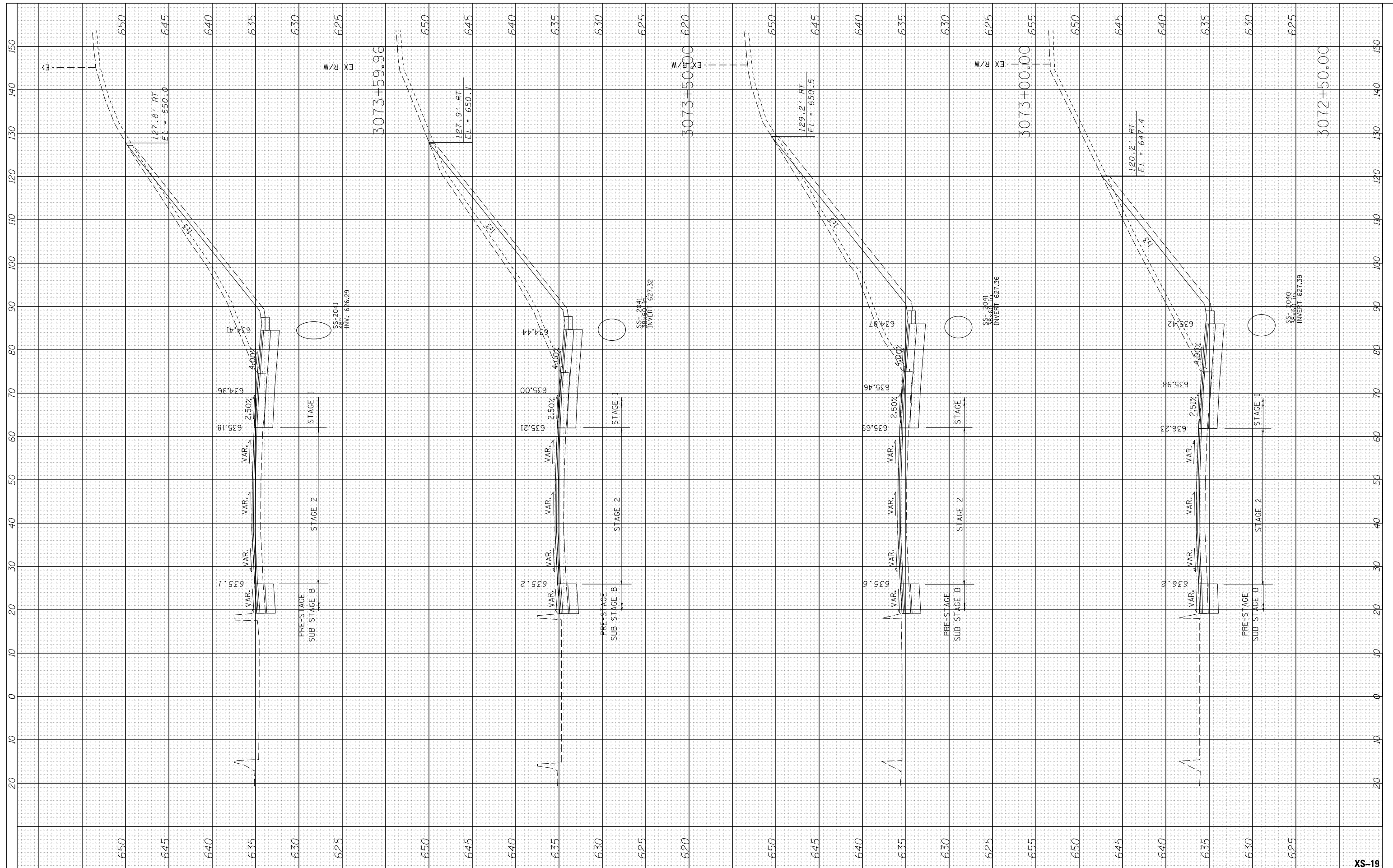
SCALE: 10' H : 5' V SHEET 18 OF 44 SHEETS STA. 3070+50.00 TO STA. 3072+00.00

F.A. RTE.	SECTION	COUNTY	TOTAL SHEETS	SHEET NO.
90	(1517 & 1415) R-3	COOK	557	515
CONTRACT NO. 60Y38				
ILLINOIS FED. AID PROJECT				

XS-18

FINAL SURVEY	SURVEYED	DATE
NOTE BOOK	PLOTTED	BY
AREAS CHECKED	TEMPLATE	
	AREAS CHECKED	

ORIGINAL SURVEY	SURVEYED	DATE
NOTE BOOK	PLOTTED	BY
AREAS CHECKED	TEMPLATE	
	AREAS CHECKED	



USER NAME = memiller	DESIGNED - BAJ	REVISED -
PLOT SCALE = 1.0000' / 1in.	DRAWN - BAJ	REVISED -
PLOT DATE = 5/2/2016	CHECKED - MAM	REVISED -
	DATE - 5/6/2016	REVISED -

**STATE OF ILLINOIS
DEPARTMENT OF TRANSPORTATION**

**PROPOSED CROSS SECTIONS
I-90 EASTBOUND**

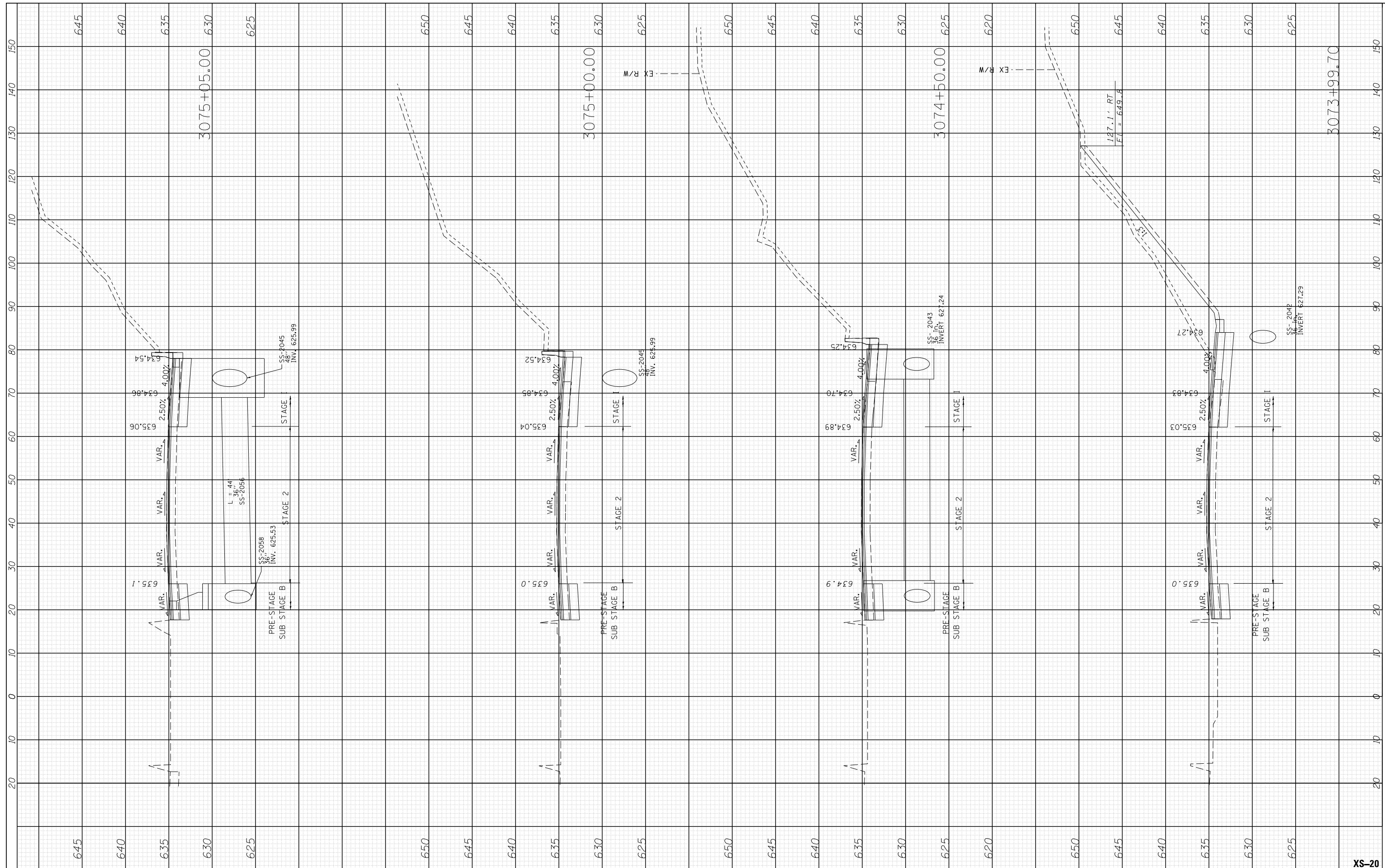
SCALE: 10' H : 5' V SHEET 19 OF 44 SHEETS STA. 3072+50.00 TO STA. 3073+59.96

F.A. RTE.	SECTION	COUNTY	TOTAL SHEETS	SHEET NO.
90	(1517 & 1415) R-3	COOK	557	516
CONTRACT NO. 60Y38			ILLINOIS FED. AID PROJECT	

XS-19

FINAL SURVEY	SURVEYED	BY	DATE
SURVEY	PLOTTED		
NOTE BOOK	TEMPLATE		
NO.	AREAS CHECKED		

ORIGINAL SURVEY	SURVEYED	BY	DATE
SURVEY	PLOTTED		
NOTE BOOK	TEMPLATE		
NO.	AREAS CHECKED		



USER NAME = memiller	DESIGNED - BAJ	REVISED -
	DRAWN - BAJ	REVISED -
PLOT SCALE = 1.0000' / 1in.	CHECKED - MAM	REVISED -
PLOT DATE = 5/2/2016	DATE - 5/6/2016	REVISED -

**STATE OF ILLINOIS
DEPARTMENT OF TRANSPORTATION**

**PROPOSED CROSS SECTIONS
I-90 EASTBOUND**

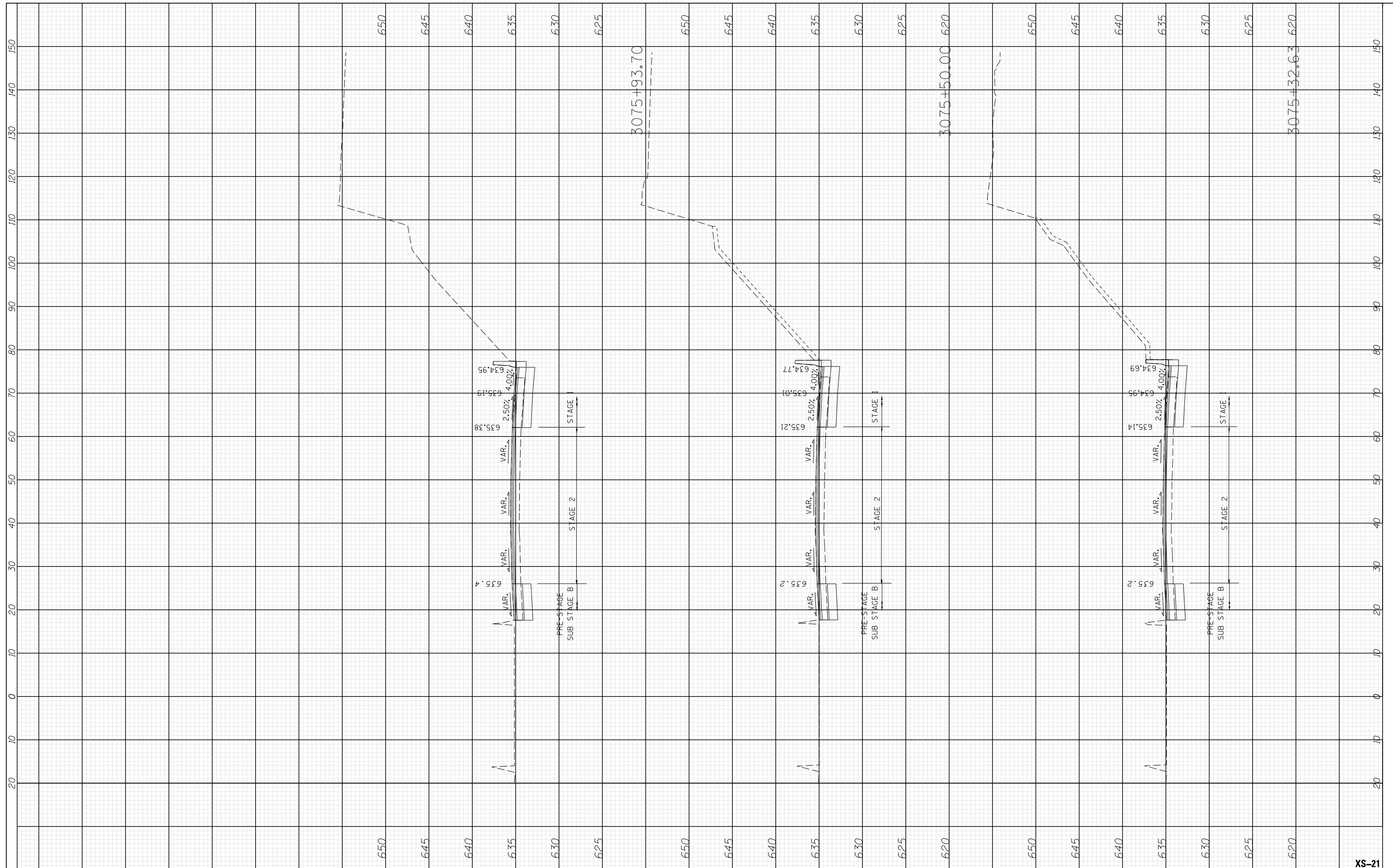
SCALE: 10' H : 5' V SHEET 20 OF 44 SHEETS STA. 3073+99.70 TO STA. 3075+05.00

F.A. RTE.	SECTION	COUNTY	TOTAL SHEETS	SHEET NO.
90	(1517 & 1415) R-3	COOK	557	517
			CONTRACT NO. 60Y38	
ILLINOIS FED. AID PROJECT				

XS-20

FINAL SURVEY NO.	SURVEYED PLOTTED TEMPLATE AREAS CHECKED	BY	DATE

ORIGINAL SURVEY NO.	SURVEYED PLOTTED TEMPLATE AREAS CHECKED	BY	DATE



USER NAME = mmiller	DESIGNED - BAJ	REVISED -
	DRAWN - BAJ	REVISED -
PLOT SCALE = 1.0000' / 1in.	CHECKED - MAM	REVISED -
PLOT DATE = 5/2/2016	DATE - 5/6/2016	REVISED -

**STATE OF ILLINOIS
DEPARTMENT OF TRANSPORTATION**

**PROPOSED CROSS SECTIONS
I-90 EASTBOUND**

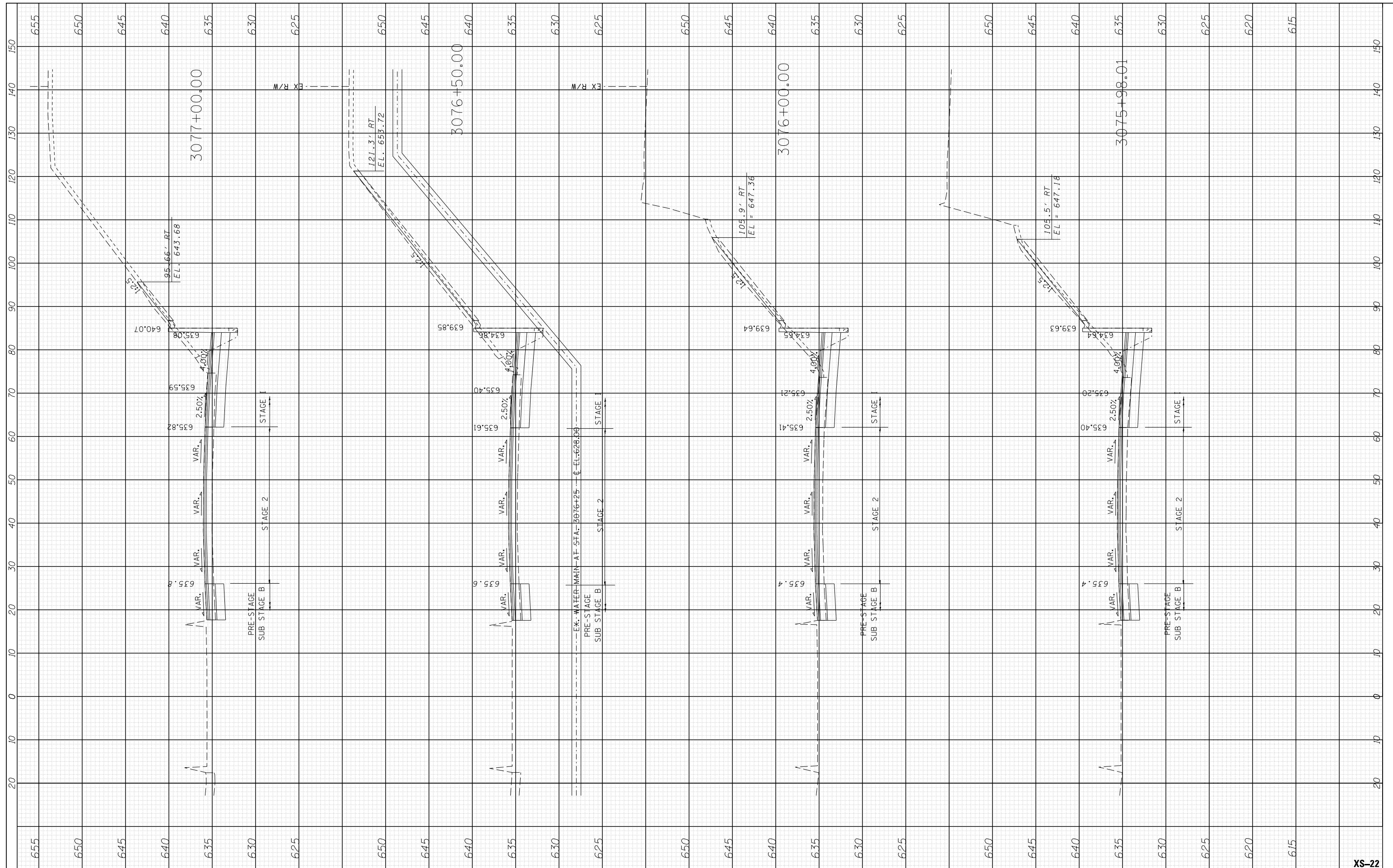
SCALE: 10' H : 5' V SHEET 21 OF 44 SHEETS STA. 3075+32.63 TO STA. 3075+93.70

F.A. RTE.	SECTION	COUNTY	TOTAL SHEETS	SHEET NO.
90	(1517 & 1415) R-3	COOK	557	518
CONTRACT NO. 60Y38			ILLINOIS FED. AID PROJECT	

XS-21

FINAL SURVEY NO.	SURVEYED PLOTTED TEMPLATE AREAS CHECKED	BY	DATE

ORIGINAL SURVEY NO.	SURVEYED PLOTTED TEMPLATE AREAS CHECKED	BY	DATE



USER NAME = mmiller	DESIGNED - BAJ	REVISED -
PLOT SCALE = 1.0000' / 1in.	DRAWN - BAJ	REVISED -
PLOT DATE = 5/2/2016	CHECKED - MAM	REVISED -
	DATE - 5/6/2016	REVISED -

**STATE OF ILLINOIS
DEPARTMENT OF TRANSPORTATION**

**PROPOSED CROSS SECTIONS
I-90 EASTBOUND**

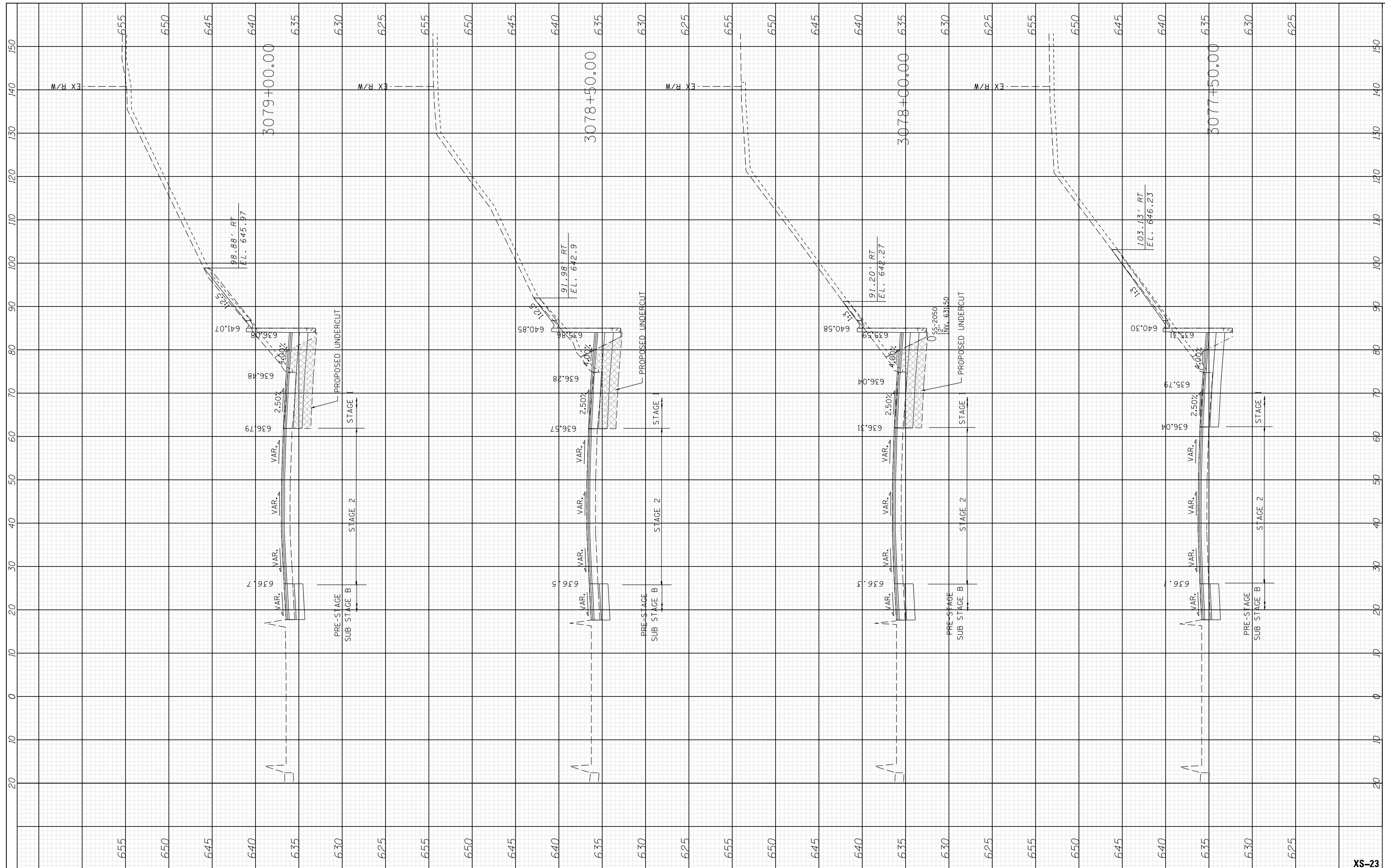
SCALE: 10' H : 5' V SHEET 22 OF 44 SHEETS STA. 3075+98.01 TO STA. 3077+00.00

F.A. RTE.	SECTION	COUNTY	TOTAL SHEETS	SHEET NO.
90	(1517 & 1415) R-3	COOK	557	519
CONTRACT NO. 60Y38			ILLINOIS FED. AID PROJECT	

XS-22

FINAL SURVEY	SURVEYED	BY	DATE
NO.	PLOTTED		
	TEMPLATE		
	AREAS CHECKED		

ORIGINAL SURVEY	SURVEYED	BY	DATE
NO.	PLOTTED		
	TEMPLATE		
	AREAS CHECKED		



USER NAME = mmiller	DESIGNED - BAJ	REVISED -
	DRAWN - BAJ	REVISED -
PLOT SCALE = 1.0000' / 1in.	CHECKED - MAM	REVISED -
PLOT DATE = 5/2/2016	DATE - 5/6/2016	REVISED -

**STATE OF ILLINOIS
DEPARTMENT OF TRANSPORTATION**

**PROPOSED CROSS SECTIONS
I-90 EASTBOUND**

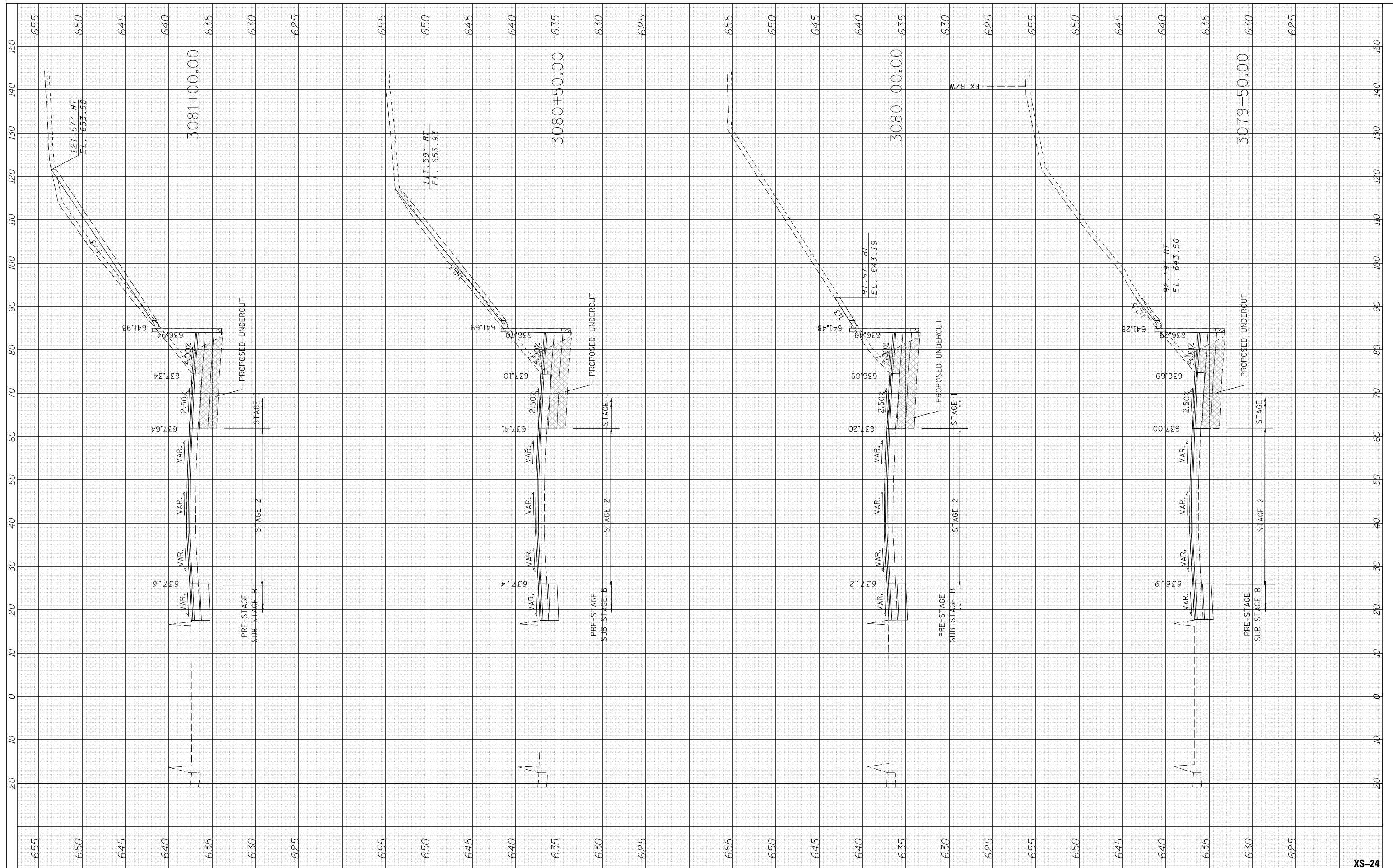
SCALE: 10' H : 5' V SHEET 23 OF 44 SHEETS STA. 3077+50.00 TO STA. 3079+00.00

F.A. RTE.	SECTION	COUNTY	TOTAL SHEETS	SHEET NO.
90	(1517 & 1415) R-3	COOK	557	520
			CONTRACT NO. 60Y38	
ILLINOIS FED. AID PROJECT				

XS-23

FINAL SURVEY NO.	SURVEYED PLOTTED TEMPLATE AREAS CHECKED	BY	DATE

ORIGINAL SURVEY NO.	SURVEYED PLOTTED TEMPLATE AREAS CHECKED	BY	DATE



USER NAME = mmiller	DESIGNED - BAJ	REVISED -
	DRAWN - BAJ	REVISED -
PLOT SCALE = 1.0000' / 1"	CHECKED - MAM	REVISED -
PLOT DATE = 5/2/2016	DATE - 5/6/2016	REVISED -

**STATE OF ILLINOIS
DEPARTMENT OF TRANSPORTATION**

**PROPOSED CROSS SECTIONS
I-90 EASTBOUND**

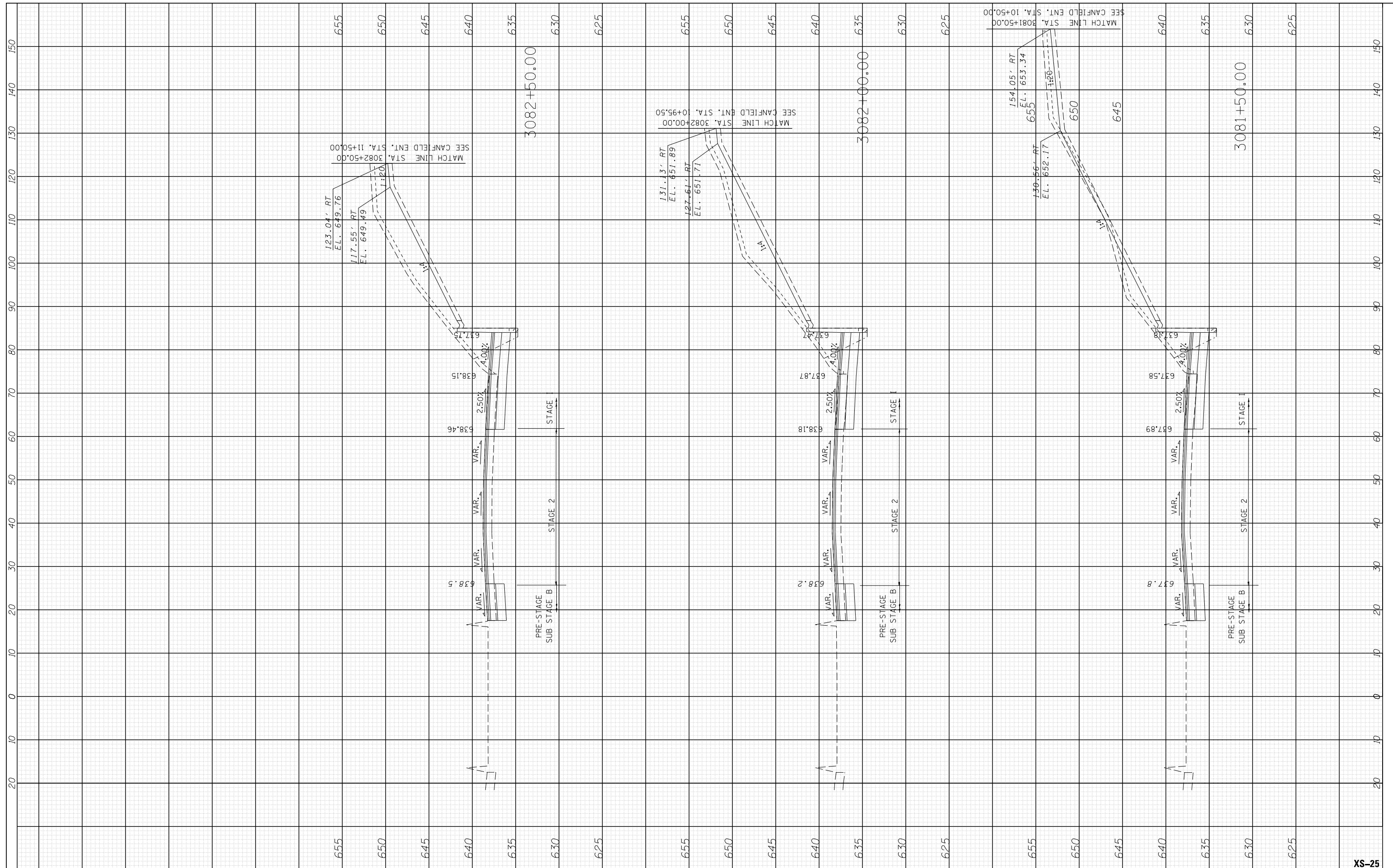
SCALE: 10' H : 5' V SHEET 24 OF 44 SHEETS STA. 3079+50.00 TO STA. 3081+00.00

F.A. RTE.	SECTION	COUNTY	TOTAL SHEETS	SHEET NO.
90	(1517 & 1415) R-3	COOK	557	521
CONTRACT NO. 60Y38			ILLINOIS FED. AID PROJECT	

XS-24

FINAL SURVEY NO.	
SURVEYED PLOTTED	
TEMPLATE AREAS CHECKED	
NOTE BOOK AREAS CHECKED	
BY	
DATE	

ORIGINAL SURVEY NO.	
SURVEYED PLOTTED	
TEMPLATE AREAS CHECKED	
NOTE BOOK AREAS CHECKED	
BY	
DATE	



USER NAME = mmiller	DESIGNED - BAJ	REVISED -
PLOT SCALE = 1.0000' / 1in.	DRAWN - BAJ	REVISED -
PLOT DATE = 5/2/2016	CHECKED - MAM	REVISED -
	DATE - 5/6/2016	REVISED -

**STATE OF ILLINOIS
DEPARTMENT OF TRANSPORTATION**

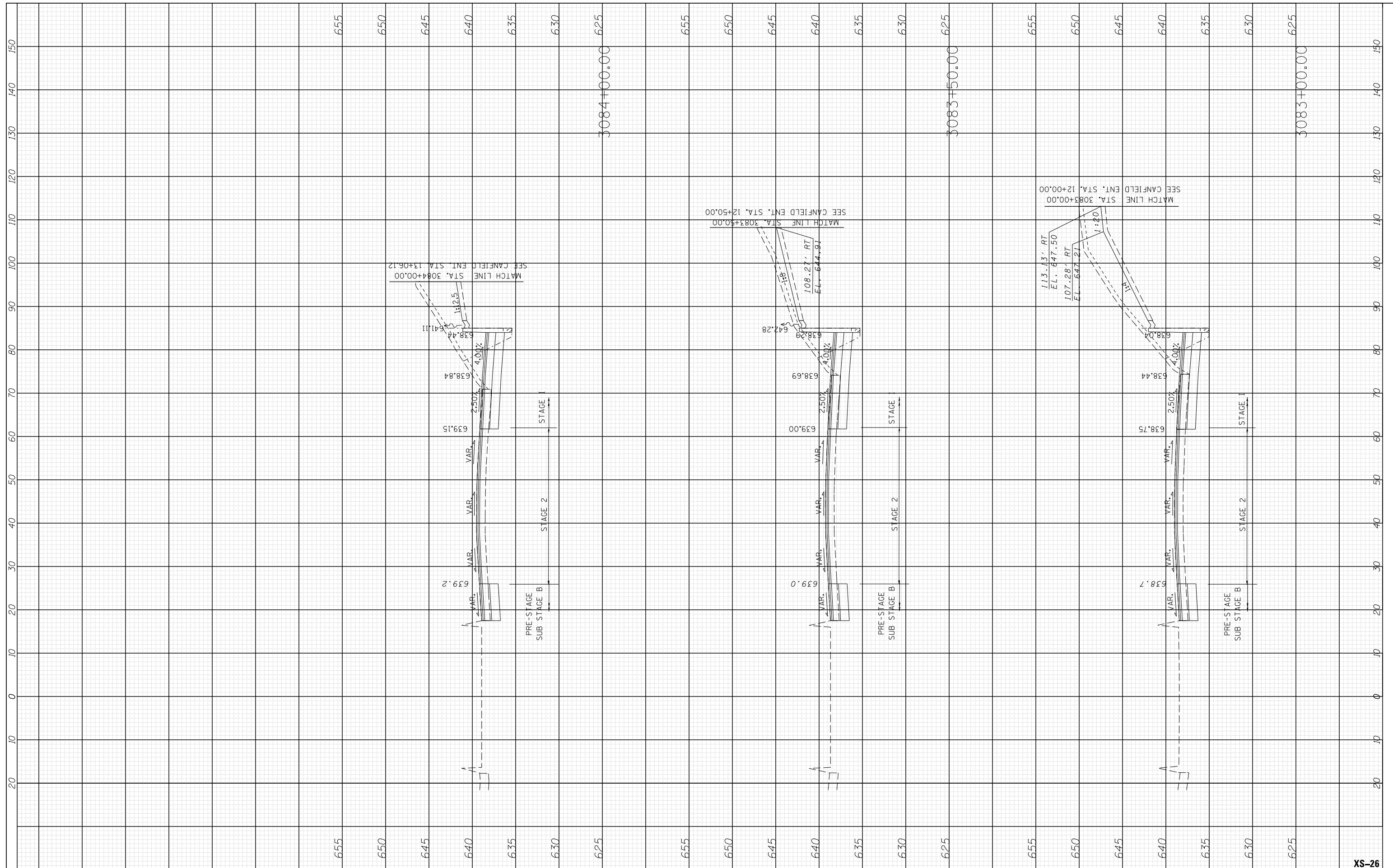
**PROPOSED CROSS SECTIONS
I-90 EASTBOUND**

SCALE: 10' H : 5' V SHEET 25 OF 44 SHEETS STA. 3081+50.00 TO STA. 3082+50.00

F.A. RTE.	SECTION	COUNTY	TOTAL SHEETS	SHEET NO.
90	(1517 & 1415) R-3	COOK	557	522
CONTRACT NO. 60Y38				
ILLINOIS FED. AID PROJECT				

FINAL SURVEY NO.	SURVEYED PLOTTED TEMPLATE AREAS CHECKED	BY	DATE

ORIGINAL SURVEY NO.	SURVEYED PLOTTED TEMPLATE AREAS CHECKED	BY	DATE



USER NAME = mmiller	DESIGNED - BAJ	REVISED -
PLOT SCALE = 1.0000' / 1in.	DRAWN - BAJ	REVISED -
PLOT DATE = 5/2/2016	CHECKED - MAM	REVISED -
	DATE - 5/6/2016	REVISED -

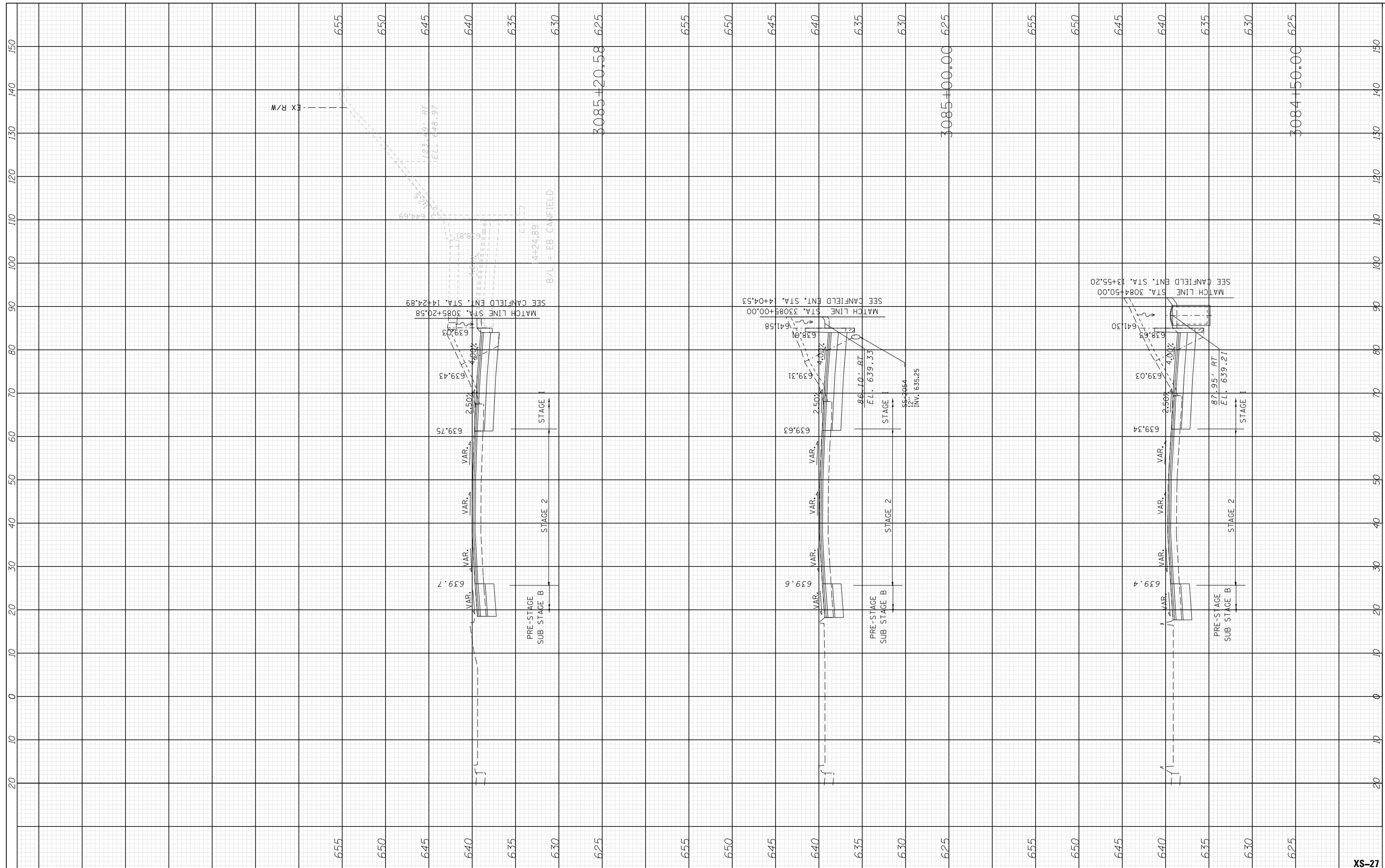
**STATE OF ILLINOIS
DEPARTMENT OF TRANSPORTATION**

PROPOSED CROSS SECTIONS I-90 EASTBOUND	
SCALE: 10' H : 5' V	SHEET 26 OF 44 SHEETS
STA. 3083+00.00 TO STA. 3084+00.00	

F.A. RTE.	SECTION	COUNTY	TOTAL SHEETS	SHEET NO.
90	(1517 & 1415) R-3	COOK	557	523
				CONTRACT NO. 60Y38
ILLINOIS FED. AID PROJECT				

FINAL SURVEY NO.	SURVEYED PLOTTED TEMPLATE AREAS CHECKED	BY	DATE

ORIGINAL SURVEY NO.	SURVEYED PLOTTED TEMPLATE AREAS CHECKED	BY	DATE



USER NAME = mmiller	DESIGNED - BAJ	REVISED -
PLOT SCALE = 1.0000' / 1in.	DRAWN - BAJ	REVISED -
PLOT DATE = 5/2/2016	CHECKED - MAM	REVISED -
	DATE - 5/6/2016	REVISED -

STATE OF ILLINOIS
DEPARTMENT OF TRANSPORTATION

PROPOSED CROSS SECTIONS
I-90 EASTBOUND

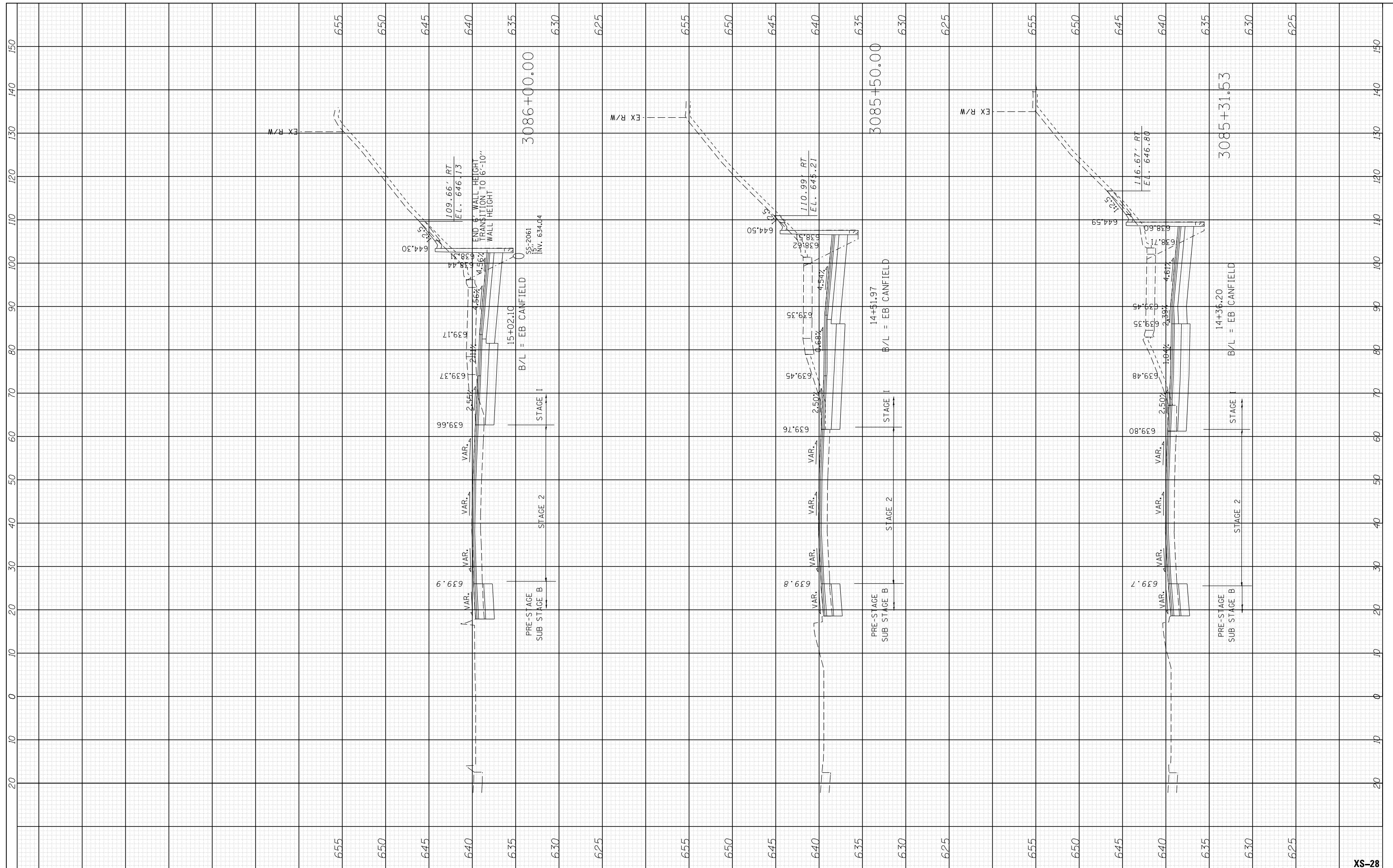
SCALE: 10' H : 5' V SHEET 27 OF 44 SHEETS STA. 3084+50.00 TO STA. 3085+20.58

F.A. RTE.	SECTION	COUNTY	TOTAL SHEETS	SHEET NO.
90	(1517 & 1415) R-3	COOK	557	524
CONTRACT NO. 60Y38			ILLINOIS FED. AID PROJECT	

XS-27

FINAL SURVEY NO.	SURVEYED PLOTTED TEMPLATE AREAS CHECKED	BY	DATE

ORIGINAL SURVEY NO.	SURVEYED PLOTTED TEMPLATE AREAS CHECKED	BY	DATE



USER NAME = mmiller	DESIGNED - BAJ	REVISED -
PLOT SCALE = 1.0000' / 1"	DRAWN - BAJ	REVISED -
PLOT DATE = 5/2/2016	CHECKED - MAM	REVISED -
	DATE - 5/6/2016	REVISED -

**STATE OF ILLINOIS
DEPARTMENT OF TRANSPORTATION**

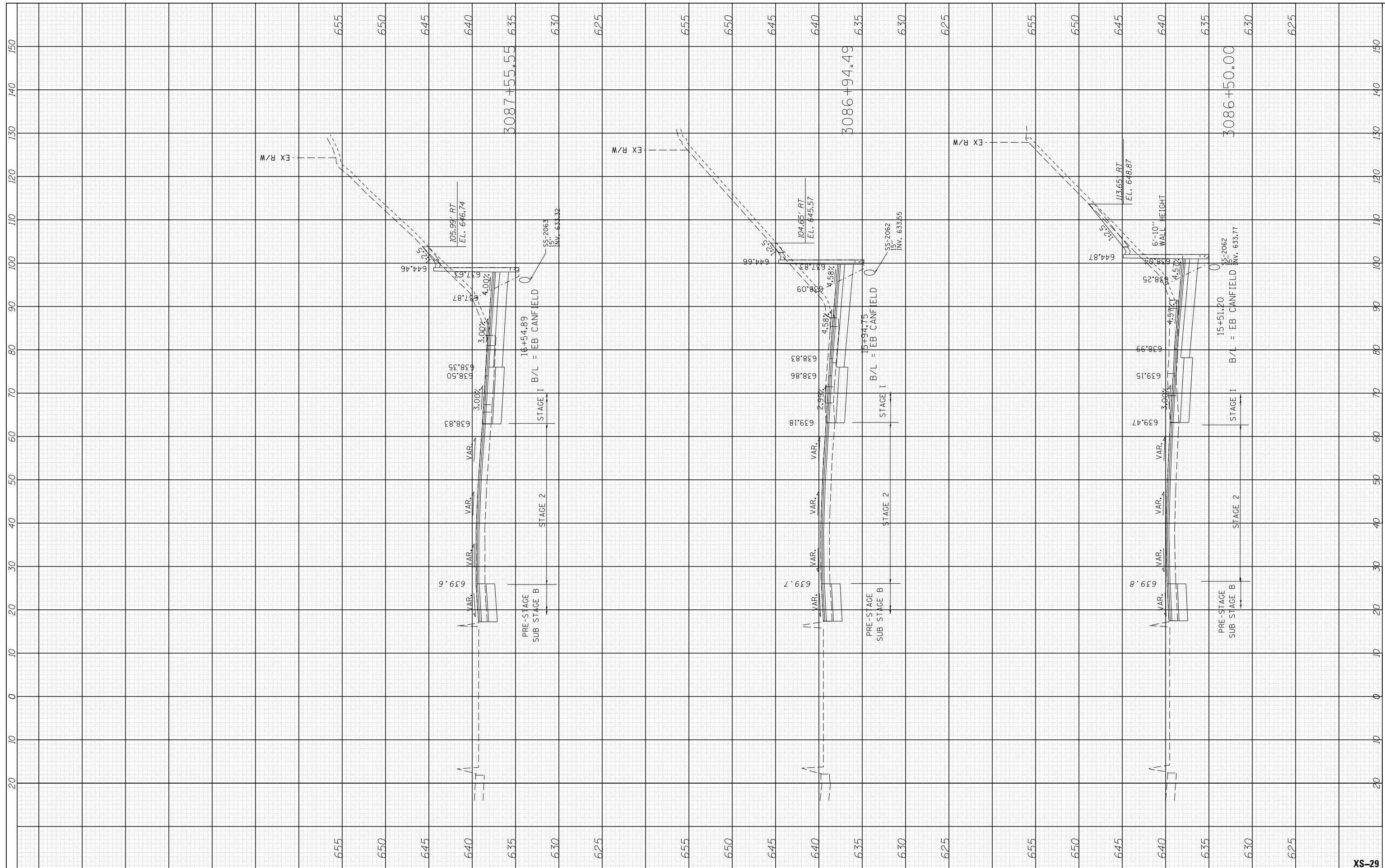
PROPOSED CROSS SECTIONS I-90 EASTBOUND	
SCALE: 10' H : 5' V	SHEET 28 OF 44 SHEETS
STA. 3085+31.53 TO STA. 3086+00.00	

F.A. RTE.	SECTION	COUNTY	TOTAL SHEETS	SHEET NO.
90	(1517 & 1415) R-3	COOK	557	525
CONTRACT NO. 60Y38			ILLINOIS FED. AID PROJECT	

XS-28

FINAL SURVEY	SURVEYED	BY	DATE
NOTE BOOK	PLOTTED		
AREAS CHECKED	TEMPLATE		
NO.	AREAS CHECKED		

ORIGINAL SURVEY	SURVEYED	BY	DATE
NOTE BOOK	PLOTTED		
AREAS CHECKED	TEMPLATE		
NO.	AREAS CHECKED		



USER NAME = mmiller	DESIGNED - BAJ	REVISED -
	DRAWN - BAJ	REVISED -
PLOT SCALE = 1.0000' / 1in.	CHECKED - MAM	REVISED -
PLOT DATE = 5/2/2016	DATE - 5/6/2016	REVISED -

**STATE OF ILLINOIS
DEPARTMENT OF TRANSPORTATION**

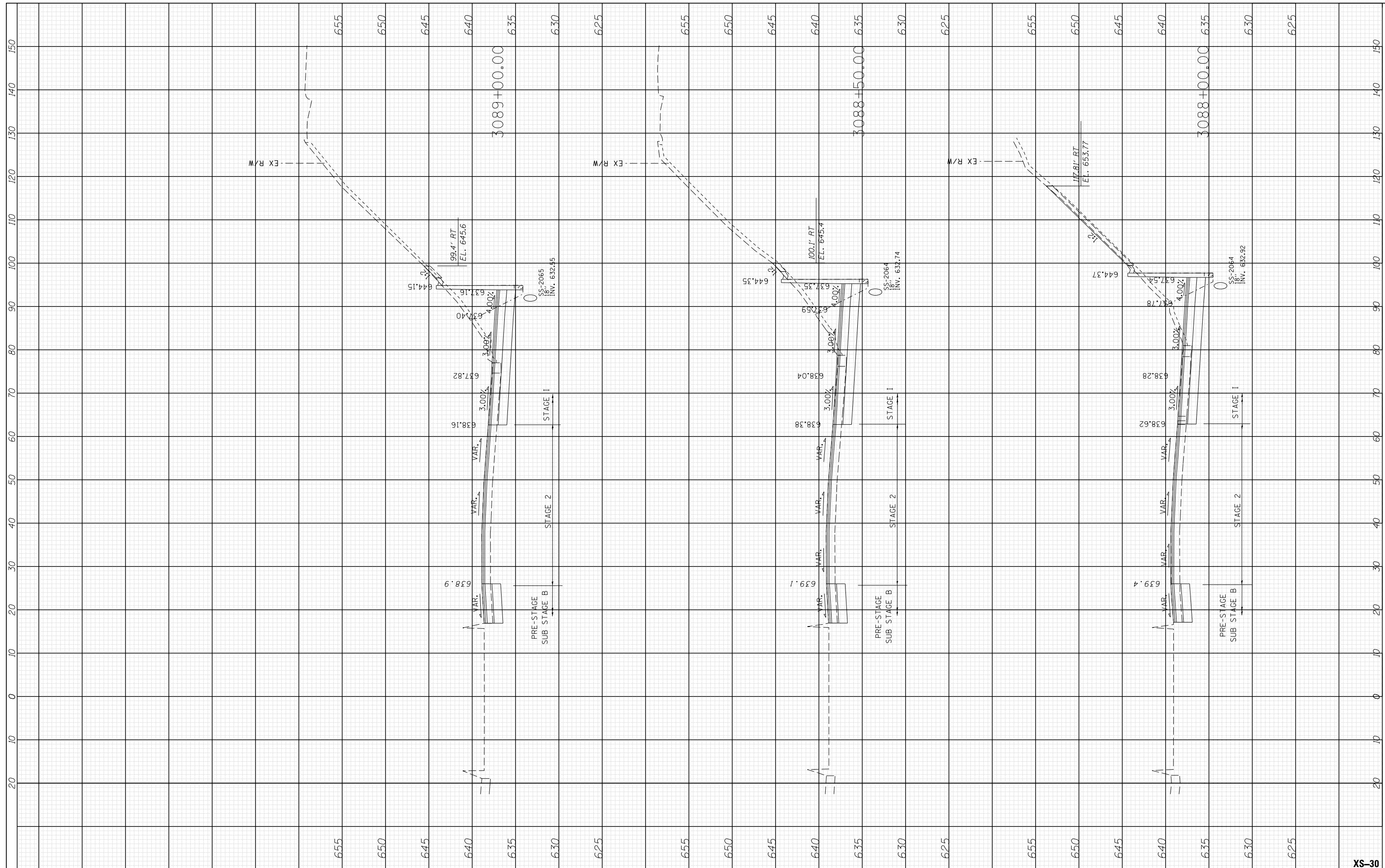
**PROPOSED CROSS SECTIONS
I-90 EASTBOUND**

SCALE: 10' H : 5' V SHEET 29 OF 44 SHEETS STA. 3086+50.00 TO STA. 3087+55.55

F.A. RTE.	SECTION	COUNTY	TOTAL SHEETS	SHEET NO.
90	(1517 & 1415) R-3	COOK	557	526
CONTRACT NO. 60Y38			ILLINOIS FED. AID PROJECT	

FINAL SURVEY NO.	SURVEYED PLOTTED TEMPLATE AREAS CHECKED	BY	DATE

ORIGINAL SURVEY NO.	SURVEYED PLOTTED TEMPLATE AREAS CHECKED	BY	DATE



USER NAME = mmiller	DESIGNED - BAJ	REVISED -
	DRAWN - BAJ	REVISED -
PLOT SCALE = 1.0000' / 1in.	CHECKED - MAM	REVISED -
PLOT DATE = 5/2/2016	DATE - 5/6/2016	REVISED -

**STATE OF ILLINOIS
DEPARTMENT OF TRANSPORTATION**

**PROPOSED CROSS SECTIONS
I-90 EASTBOUND**

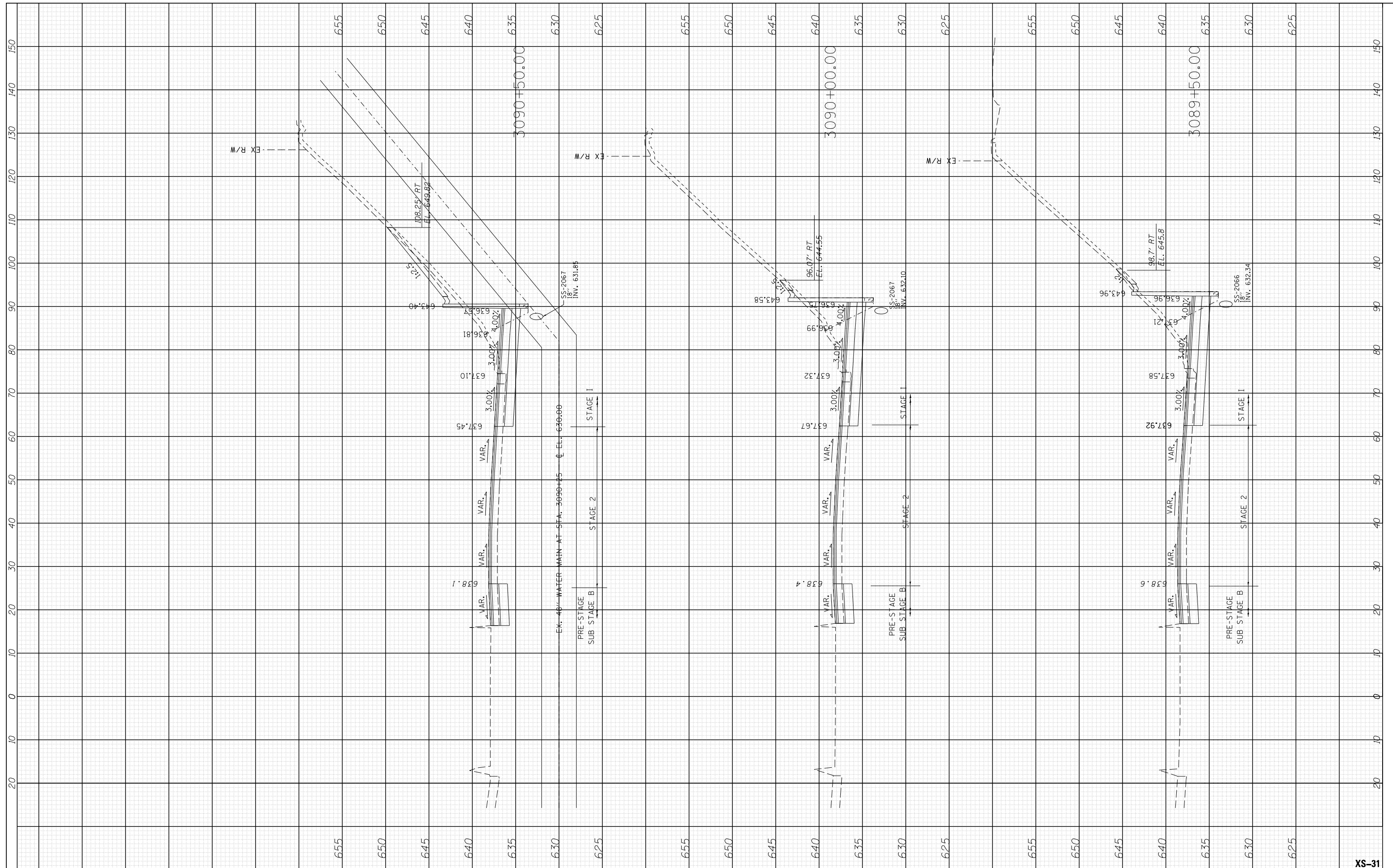
SCALE: 10' H : 5' V SHEET 30 OF 44 SHEETS STA. 3088+00.00 TO STA. 3089+00.00

F.A. RTE.	SECTION	COUNTY	TOTAL SHEETS	SHEET NO.
90	(1517 & 1415) R-3	COOK	557	527
CONTRACT NO. 60Y38			ILLINOIS FED. AID PROJECT	

XS-30

FINAL SURVEY NO.	SURVEYED PLOTTED TEMPLATE AREAS CHECKED	BY	DATE

ORIGINAL SURVEY NO.	SURVEYED PLOTTED TEMPLATE AREAS CHECKED	BY	DATE



USER NAME = mmiller	DESIGNED - BAJ	REVISED -
PLOT SCALE = 1.0000' / 1in.	DRAWN - BAJ	REVISED -
PLOT DATE = 5/2/2016	CHECKED - MAM	REVISED -
	DATE - 5/6/2016	REVISED -

**STATE OF ILLINOIS
DEPARTMENT OF TRANSPORTATION**

**PROPOSED CROSS SECTIONS
I-90 EASTBOUND**

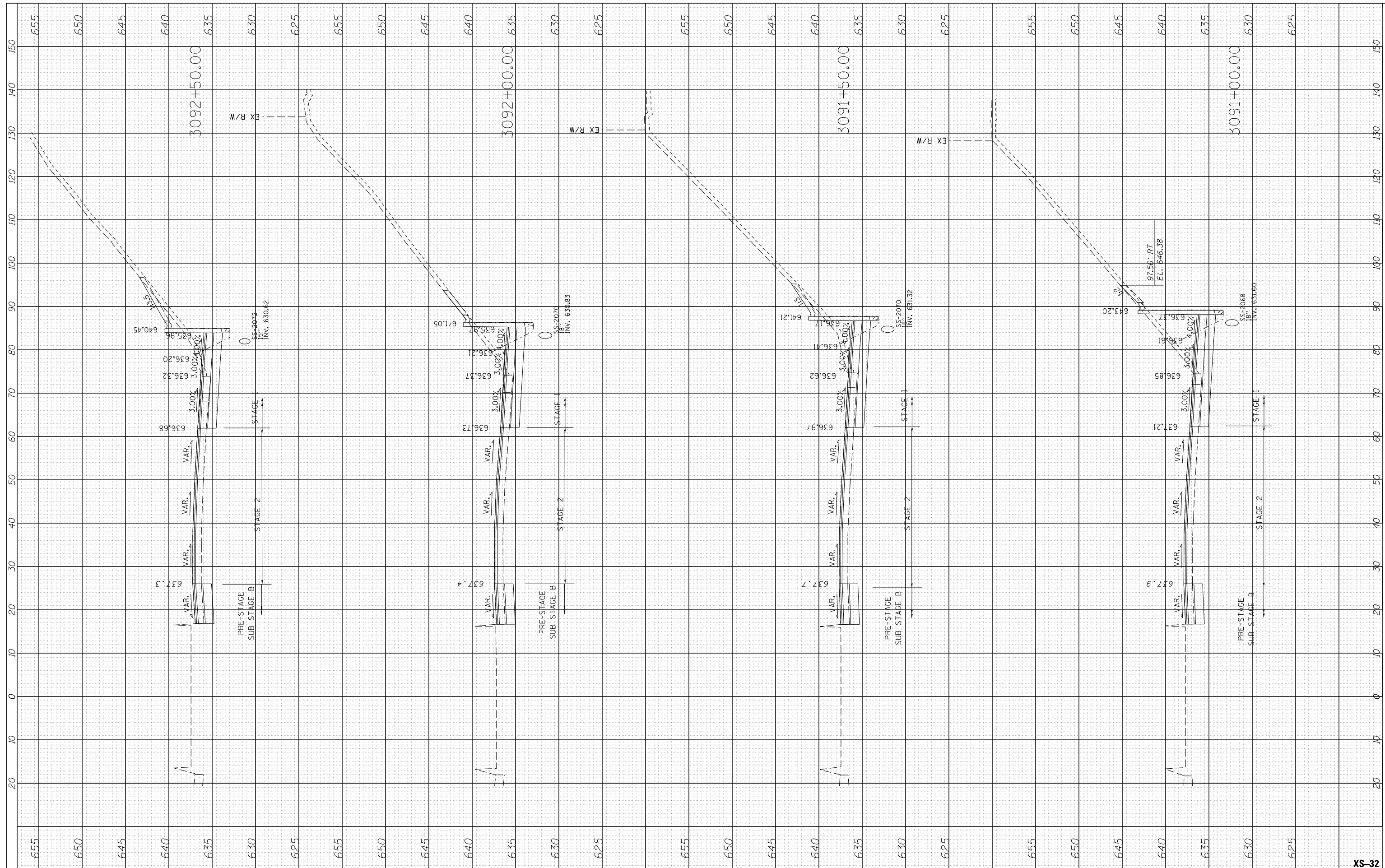
SCALE: 10' H : 5' V SHEET 31 OF 44 SHEETS STA. 3089+50.00 TO STA. 3090+50.00

F.A. RTE.	SECTION	COUNTY	TOTAL SHEETS	SHEET NO.
90	(1517 & 1415) R-3	COOK	557	528
CONTRACT NO. 60Y38			ILLINOIS FED. AID PROJECT	

XS-31

FINAL SURVEY	SURVEYED	BY	DATE
NOTE BOOK	PLOTTED		
AREAS CHECKED	TEMPLATE		
	AREAS CHECKED		

ORIGINAL SURVEY	SURVEYED	BY	DATE
NOTE BOOK	PLOTTED		
AREAS CHECKED	TEMPLATE		
	AREAS CHECKED		



USER NAME = mmiller
 PLOT SCALE = 1.0000' / 1in.
 PLOT DATE = 5/2/2016

DESIGNED - BAJ
 DRAWN - BAJ
 CHECKED - MAM
 DATE - 5/6/2016

REVISED -
 REVISED -
 REVISED -
 REVISED -

**STATE OF ILLINOIS
 DEPARTMENT OF TRANSPORTATION**

**PROPOSED CROSS SECTIONS
 I-90 EASTBOUND**

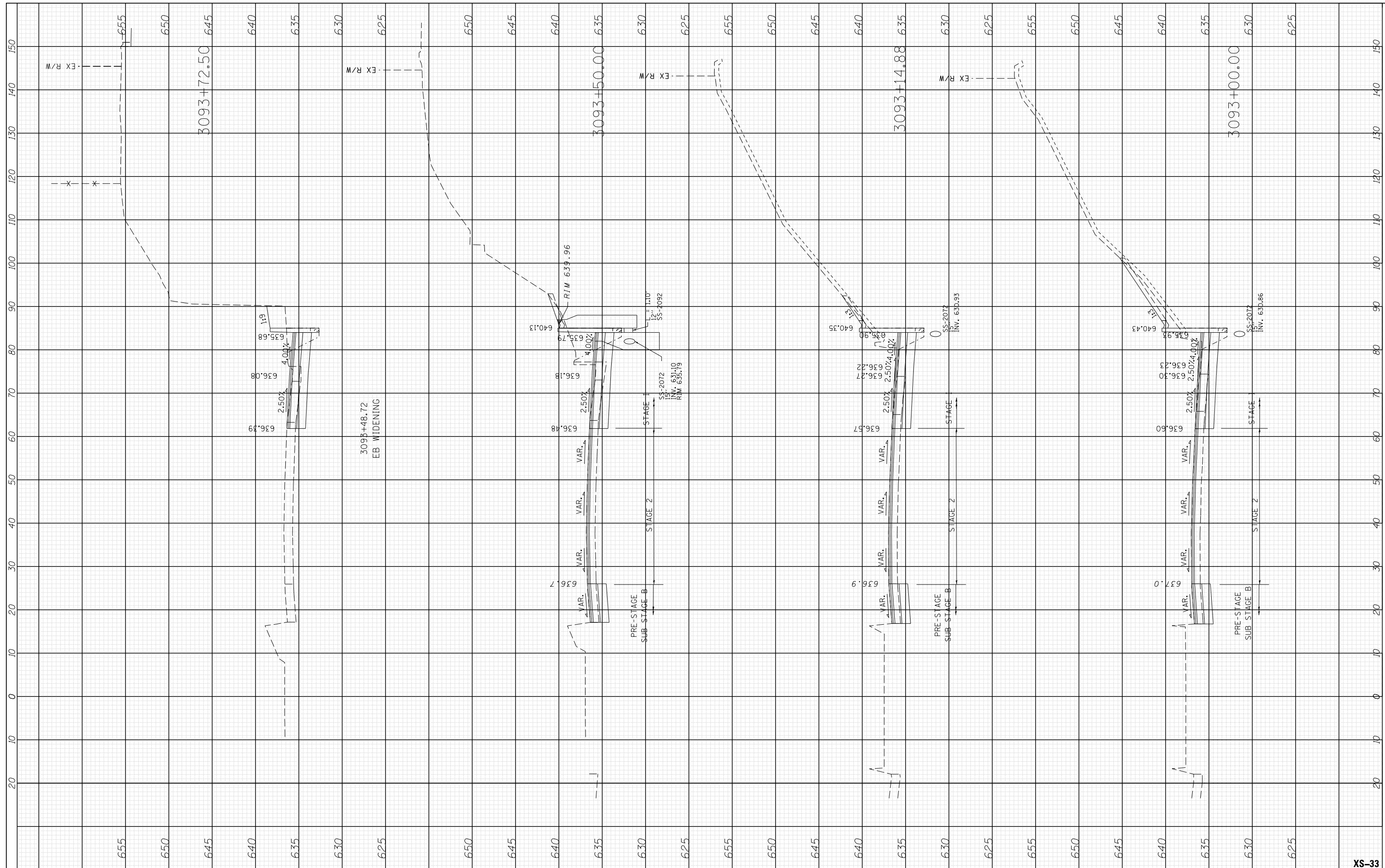
SCALE: 10' H : 5' V SHEET 32 OF 44 SHEETS STA. 3091+00.00 TO STA. 3092+50.00

F.A. RTE.	SECTION	COUNTY	TOTAL SHEETS	SHEET NO.
90	(1517 & 1415) R-3	COOK	557	529
CONTRACT NO. 60Y38			ILLINOIS FED. AID PROJECT	

XS-32

BY	DATE
SURVEYED	
PLOTTED	
TEMPLATE	
AREAS CHECKED	
NO.	

BY	DATE
SURVEYED	
PLOTTED	
TEMPLATE	
AREAS CHECKED	
NO.	



USER NAME = memiller	DESIGNED - BAJ	REVISED -
PLOT SCALE = 1.0000' / 1in.	DRAWN - BAJ	REVISED -
PLOT DATE = 5/2/2016	CHECKED - MAM	REVISED -
	DATE - 5/6/2016	REVISED -

**STATE OF ILLINOIS
DEPARTMENT OF TRANSPORTATION**

**PROPOSED CROSS SECTIONS
I-90 EASTBOUND**

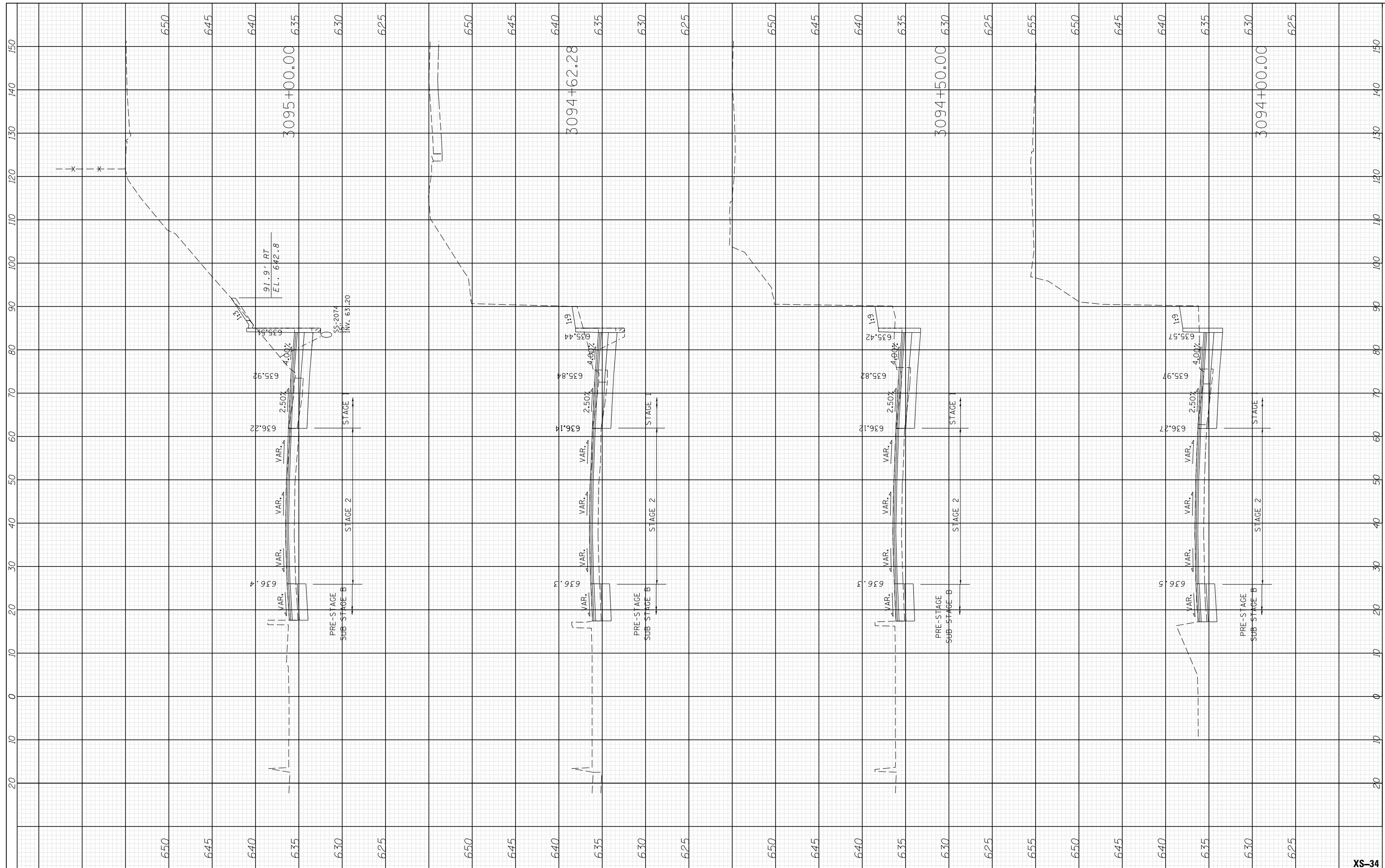
SCALE: 10' H : 5' V SHEET 33 OF 44 SHEETS STA. 3093+00.00 TO STA. 3093+72.50

F.A. RTE.	SECTION	COUNTY	TOTAL SHEETS	SHEET NO.
90	(1517 & 1415) R-3	COOK	557	530
			CONTRACT NO. 60Y38	
ILLINOIS FED. AID PROJECT				

XS-33

FINAL SURVEY	SURVEYED	DATE
NOTE BOOK	PLOTTED	
AREAS CHECKED	TEMPLATE	
	AREAS CHECKED	

ORIGINAL SURVEY	SURVEYED	DATE
NOTE BOOK	PLOTTED	
AREAS CHECKED	TEMPLATE	
	AREAS CHECKED	



USER NAME = memiller	DESIGNED - BAJ	REVISED -
	DRAWN - BAJ	REVISED -
PLOT SCALE = 1.0000' / in.	CHECKED - MAM	REVISED -
PLOT DATE = 5/2/2016	DATE - 5/6/2016	REVISED -

**STATE OF ILLINOIS
DEPARTMENT OF TRANSPORTATION**

**PROPOSED CROSS SECTIONS
I-90 EASTBOUND**

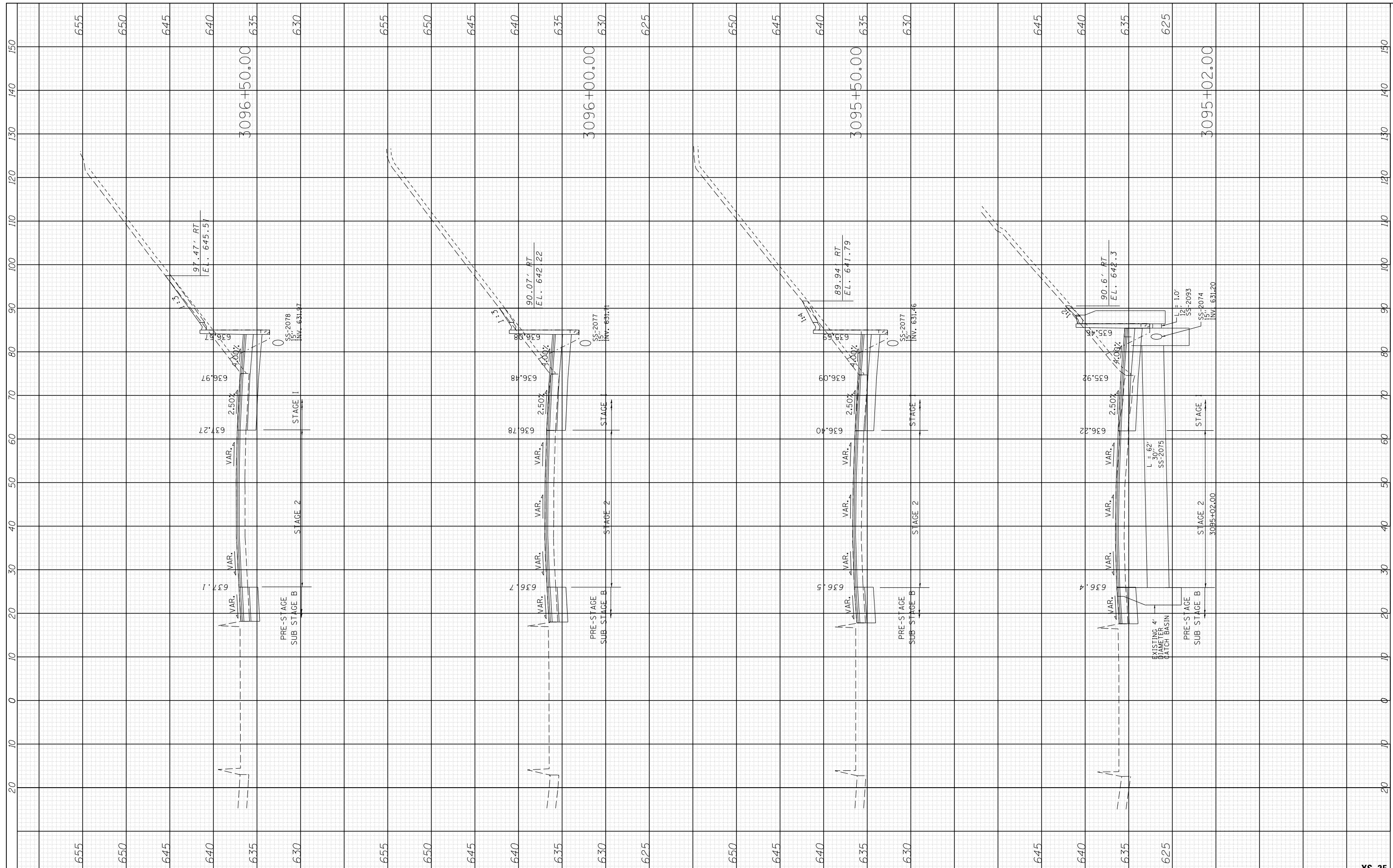
SCALE: 10' H : 5' V SHEET 34 OF 44 SHEETS STA. 3094+00.00 TO STA. 3095+00.00

F.A. RTE.	SECTION	COUNTY	TOTAL SHEETS	SHEET NO.
90	(1517 & 1415) R-3	COOK	557	531
CONTRACT NO. 60Y38			ILLINOIS FED. AID PROJECT	

XS-34

FINAL SURVEY	SURVEYED	BY	DATE
NOTE BOOK	PLOTTED		
NO.	TEMPLATE		
	AREAS CHECKED		

ORIGINAL SURVEY	SURVEYED	BY	DATE
NOTE BOOK	PLOTTED		
NO.	TEMPLATE		
	AREAS CHECKED		



USER NAME = memiller	BAJ	DESIGNED -	REVISED -
	BAJ	DRAWN -	REVISED -
PLOT SCALE = 1.0000' / 1"	MAM	CHECKED -	REVISED -
PLOT DATE = 5/2/2016		DATE - 5/6/2016	REVISED -

**STATE OF ILLINOIS
DEPARTMENT OF TRANSPORTATION**

**PROPOSED CROSS SECTIONS
I-90 EASTBOUND**

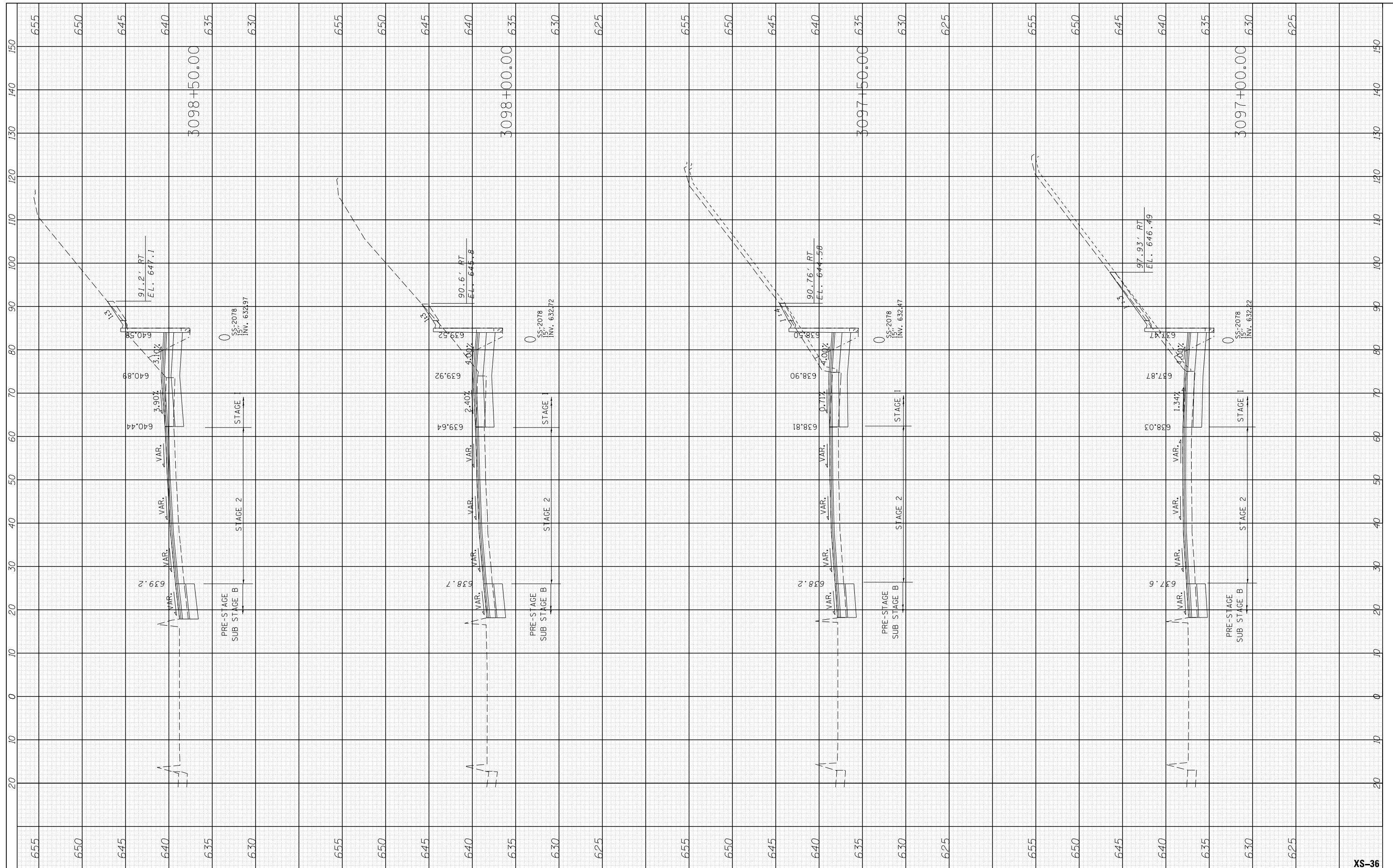
SCALE: 10' H : 5' V SHEET 35 OF 44 SHEETS STA. 3095+02.00 TO STA. 3096+50.00

F.A. RTE.	SECTION	COUNTY	TOTAL SHEETS	SHEET NO.
90	(1517 & 1415) R-3	COOK	557	532
CONTRACT NO. 60Y38				

ILLINOIS FED. AID PROJECT

FINAL SURVEY	SURVEYED	BY	DATE
NOTE BOOK	PLOTTED		
AREAS CHECKED	TEMPLATE		
	AREAS CHECKED		

ORIGINAL SURVEY	SURVEYED	BY	DATE
NOTE BOOK	PLOTTED		
AREAS CHECKED	TEMPLATE		
	AREAS CHECKED		



USER NAME = memiller	DESIGNED - BAJ	REVISED -
PLOT SCALE = 1.0000' / 1"	DRAWN - BAJ	REVISED -
PLOT DATE = 5/2/2016	CHECKED - MAM	REVISED -
	DATE - 5/6/2016	REVISED -

**STATE OF ILLINOIS
DEPARTMENT OF TRANSPORTATION**

**PROPOSED CROSS SECTIONS
I-90 EASTBOUND**

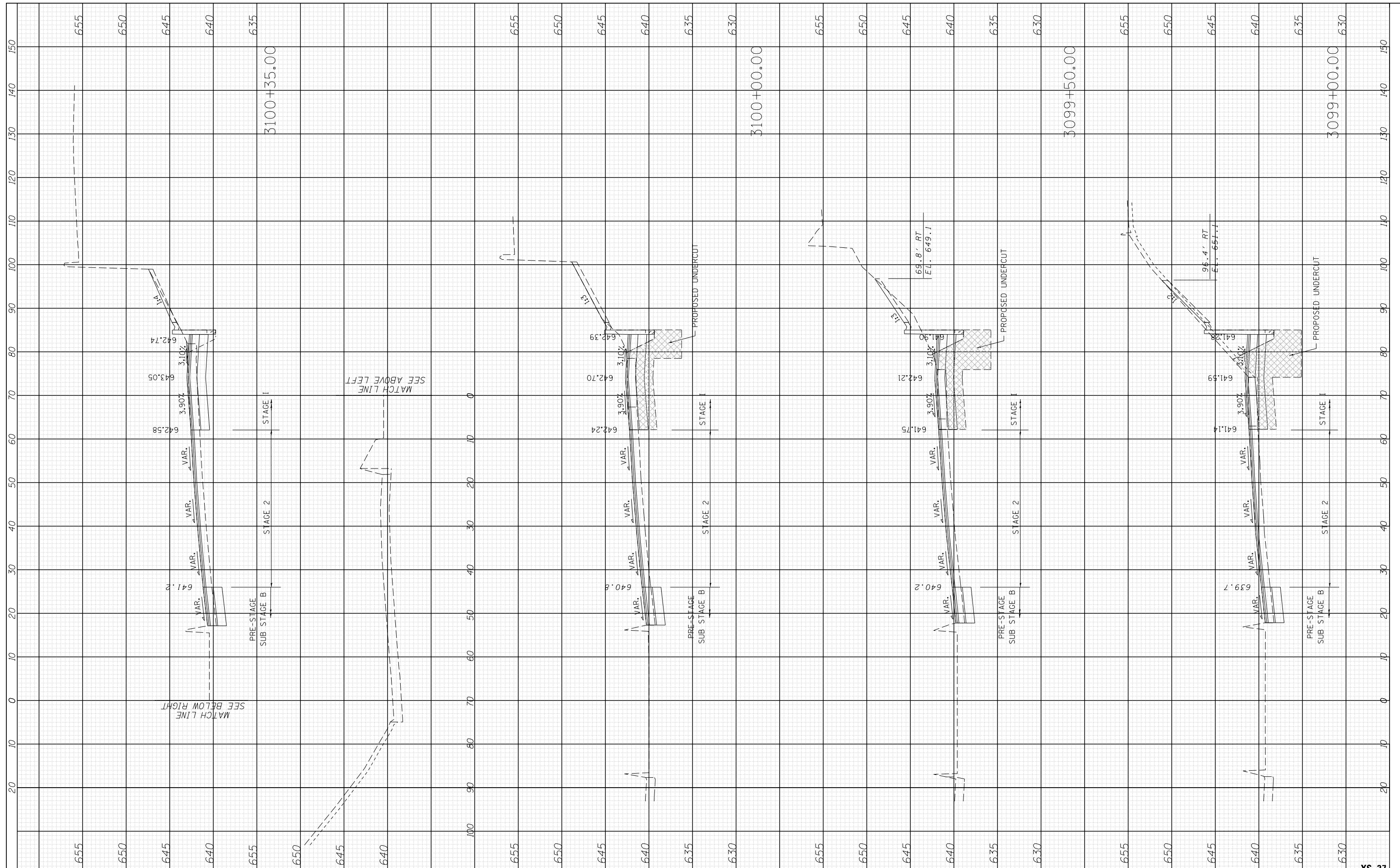
SCALE: 10' H : 5' V SHEET 36 OF 44 SHEETS STA. 3097+00.00 TO STA. 3098+50.00

F.A. RTE.	SECTION	COUNTY	TOTAL SHEETS	SHEET NO.
90	(1517 & 1415) R-3	COOK	557	533
			CONTRACT NO. 60Y38	
ILLINOIS FED. AID PROJECT				

XS-36

FINAL SURVEY	SURVEYED	BY	DATE
NOTE BOOK	PLOTTED		
NO.	TEMPLATE		
	AREAS		
	CHECKED		

ORIGINAL SURVEY	SURVEYED	BY	DATE
NOTE BOOK	PLOTTED		
NO.	TEMPLATE		
	AREAS		
	CHECKED		



USER NAME = mmiller	DESIGNED - BAJ	REVISED -
	DRAWN - BAJ	REVISED -
PLOT SCALE = 1.0000' / 1"	CHECKED - MAM	REVISED -
PLOT DATE = 5/2/2016	DATE - 5/6/2016	REVISED -

**STATE OF ILLINOIS
DEPARTMENT OF TRANSPORTATION**

**PROPOSED CROSS SECTIONS
I-90 EASTBOUND**

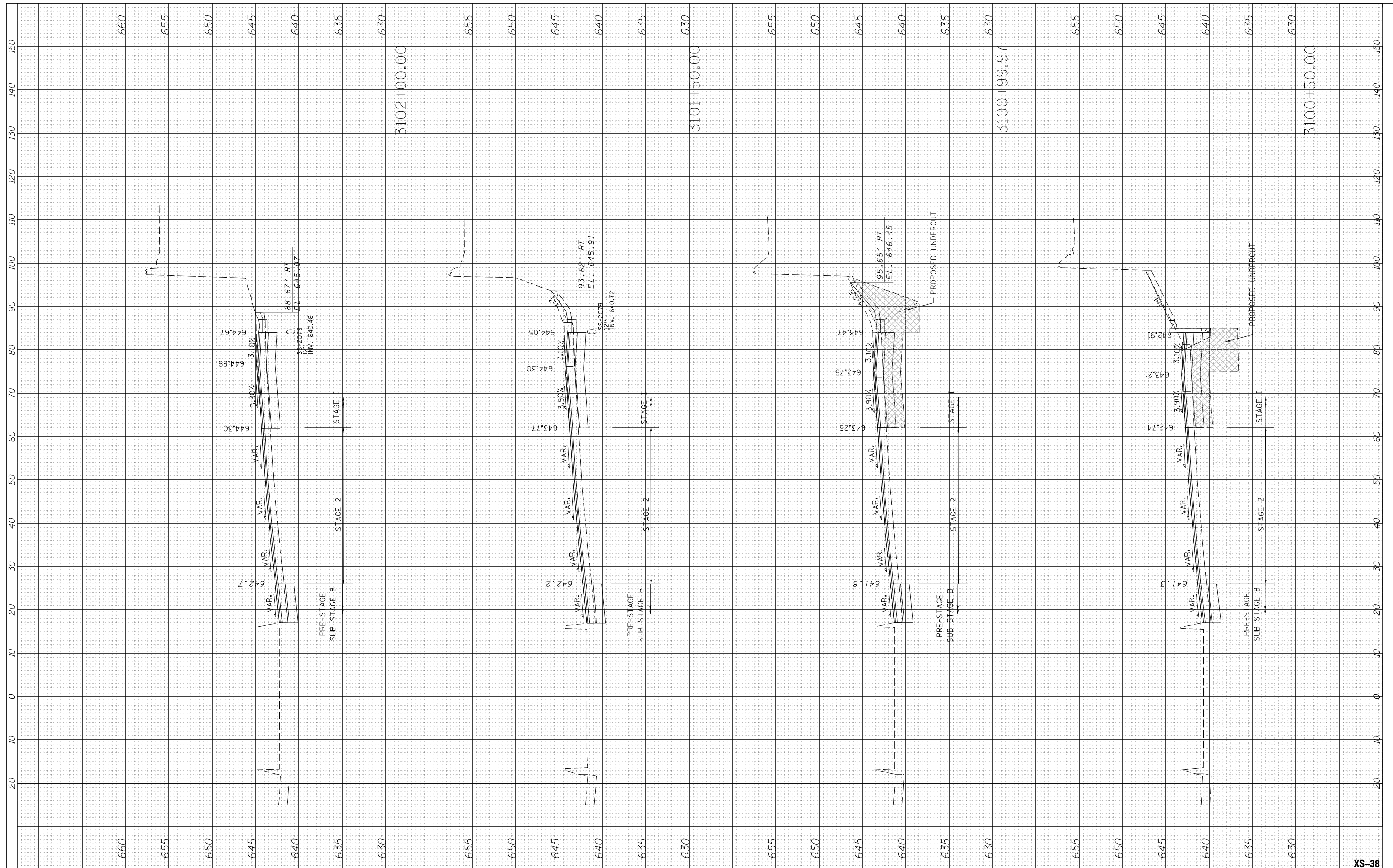
SCALE: 10' H : 5' V SHEET 37 OF 44 SHEETS STA. 3099+50.00

F.A. RTE.	SECTION	COUNTY	TOTAL SHEETS	SHEET NO.
90	(1517 & 1415) R-3	COOK	557	534
CONTRACT NO. 60Y38				

XS-37

BY	DATE
FINAL SURVEY	SURVEYED
NOTE BOOK	PLOTTED
NO.	TEMPLATE
	AREAS
	CHECKED

BY	DATE
ORIGINAL SURVEY	SURVEYED
NOTE BOOK	PLOTTED
NO.	TEMPLATE
	AREAS
	CHECKED



USER NAME = mmiller	DESIGNED - BAJ	REVISED -
	DRAWN - BAJ	REVISED -
PLOT SCALE = 1.0000' / 1in.	CHECKED - MAM	REVISED -
PLOT DATE = 5/2/2016	DATE - 5/6/2016	REVISED -

**STATE OF ILLINOIS
DEPARTMENT OF TRANSPORTATION**

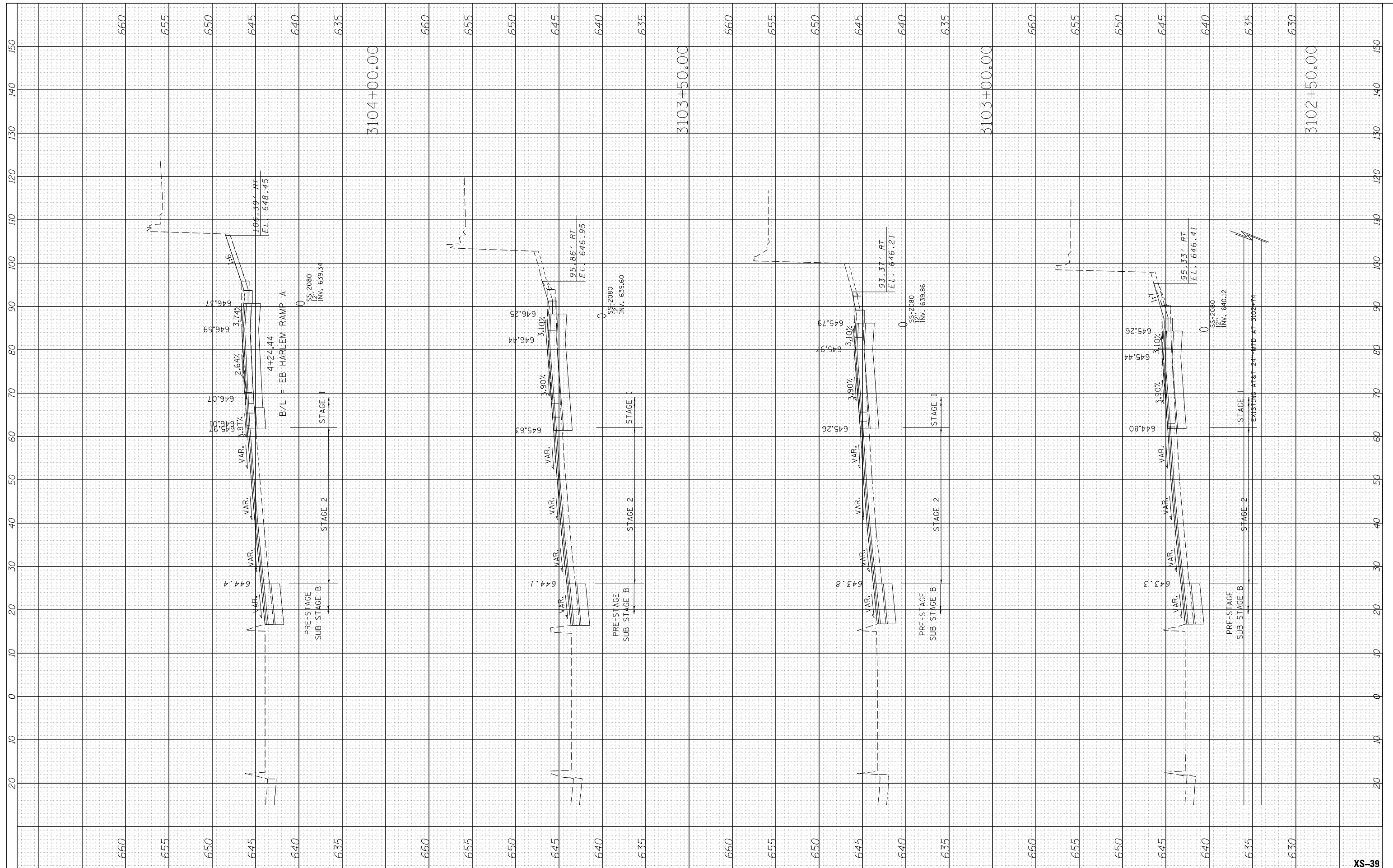
**PROPOSED CROSS SECTIONS
I-90 EASTBOUND**

SCALE: 10' H : 5' V SHEET 38 OF 44 SHEETS STA. 3100+50.00 TO STA. 3102+00.00

F.A. RTE.	SECTION	COUNTY	TOTAL SHEETS	SHEET NO.
90	(1517 & 1415) R-3	COOK	557	535
CONTRACT NO. 60Y38			ILLINOIS FED. AID PROJECT	

FINAL SURVEY	SURVEYED	BY	DATE
NOTE BOOK	PLOTTED		
NO.	TEMPLATE		
	AREAS CHECKED		

ORIGINAL SURVEY	SURVEYED	BY	DATE
NOTE BOOK	PLOTTED		
NO.	TEMPLATE		
	AREAS CHECKED		



USER NAME = mmiller	DESIGNED - BAJ	REVISED -
PLOT SCALE = 1.0000' / 1"	DRAWN - BAJ	REVISED -
PLOT DATE = 5/2/2016	CHECKED - MAM	REVISED -
	DATE - 5/6/2016	REVISED -

**STATE OF ILLINOIS
DEPARTMENT OF TRANSPORTATION**

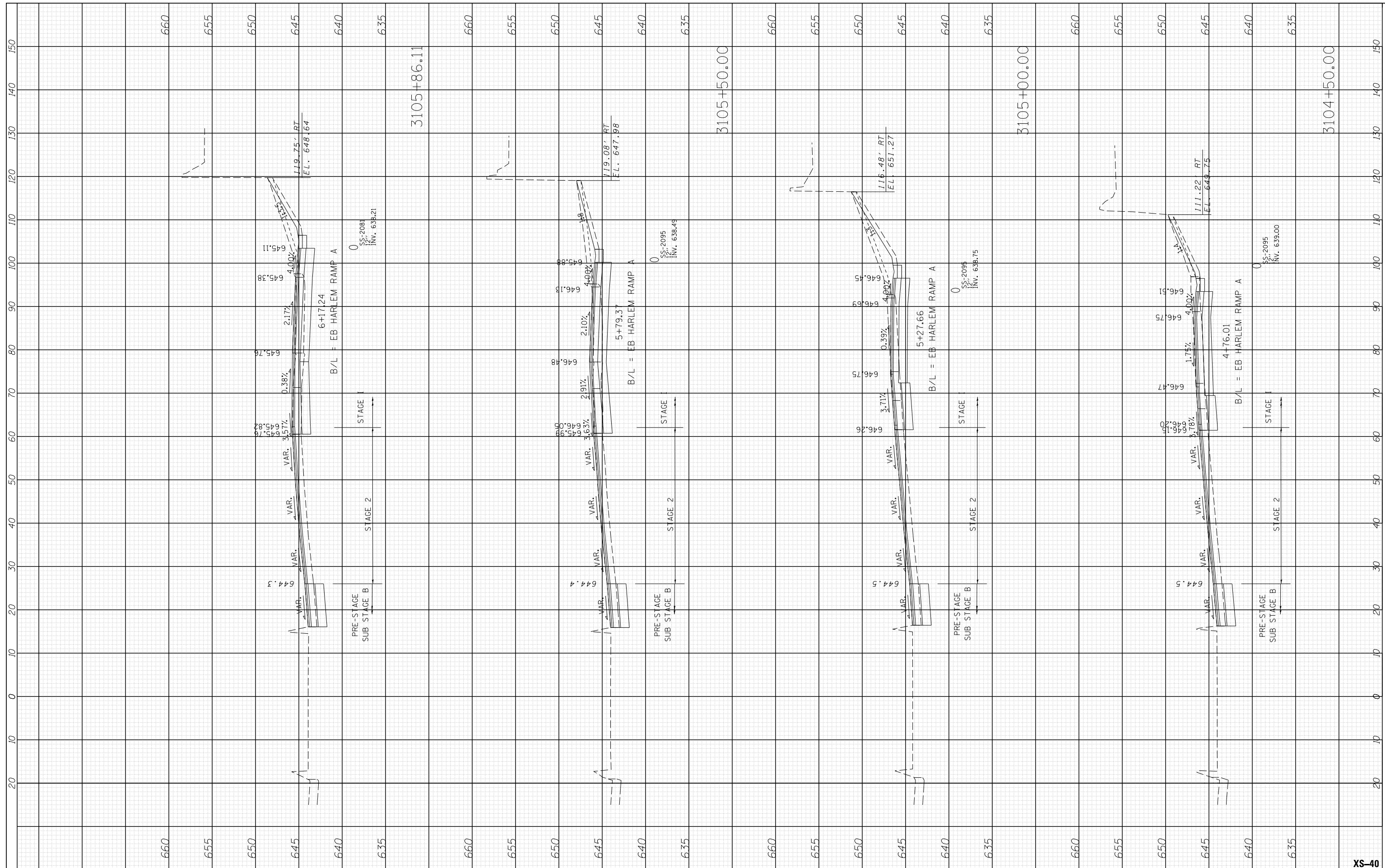
**PROPOSED CROSS SECTIONS
I-90 EASTBOUND**

SCALE: 10' H : 5' V SHEET 39 OF 44 SHEETS STA. 3102+50.00 TO STA. 3104+00.00

F.A. RTE.	SECTION	COUNTY	TOTAL SHEETS	SHEET NO.
90	(1517 & 1415) R-3	COOK	557	536
ILLINOIS FED. AID PROJECT			CONTRACT NO. 60Y38	

FINAL SURVEY	SURVEYED	BY	DATE
NOTE BOOK	PLOTTED		
AREAS CHECKED	TEMPLATE		
AREAS CHECKED	AREAS CHECKED		

ORIGINAL SURVEY	SURVEYED	BY	DATE
NOTE BOOK	PLOTTED		
AREAS CHECKED	TEMPLATE		
AREAS CHECKED	AREAS CHECKED		



USER NAME = mmiller	DESIGNED - BAJ	REVISED -
	DRAWN - BAJ	REVISED -
PLOT SCALE = 1.0000' / 1"	CHECKED - MAM	REVISED -
PLOT DATE = 5/2/2016	DATE - 5/6/2016	REVISED -

**STATE OF ILLINOIS
DEPARTMENT OF TRANSPORTATION**

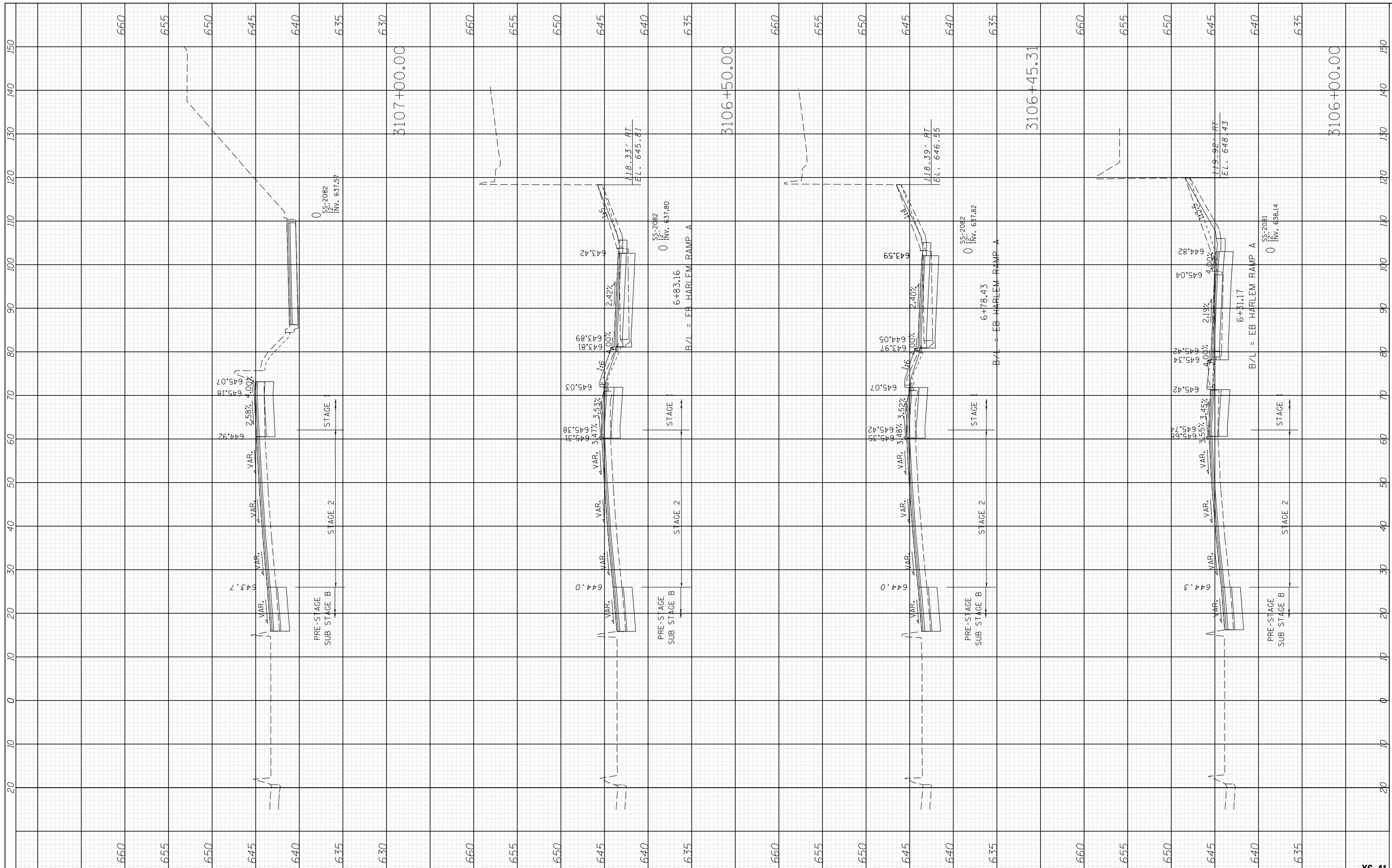
**PROPOSED CROSS SECTIONS
I-90 EASTBOUND**

SCALE: 10' H : 5' V SHEET 40 OF 44 SHEETS STA. 3104+50.00 TO STA. 3105+86.11

F.A. RTE.	SECTION	COUNTY	TOTAL SHEETS	SHEET NO.
90	(1517 & 1415) R-3	COOK	557	537
			CONTRACT NO. 60Y38	
ILLINOIS FED. AID PROJECT				

FINAL SURVEY	SURVEYED	BY	DATE
NOTE BOOK	PLOTTED		
AREAS CHECKED	TEMPLATE		
	AREAS CHECKED		

ORIGINAL SURVEY	SURVEYED	BY	DATE
NOTE BOOK	PLOTTED		
AREAS CHECKED	TEMPLATE		
	AREAS CHECKED		



USER NAME = mmiller
DESIGNED - BAJ
DRAWN - BAJ
PLOT SCALE = 1.0000' / 1in.
PLOT DATE = 5/2/2016
CHECKED - MAM
DATE - 5/6/2016

REVISED -
REVISED -
REVISED -
REVISED -

STATE OF ILLINOIS
DEPARTMENT OF TRANSPORTATION

PROPOSED CROSS SECTIONS
I-90 EASTBOUND

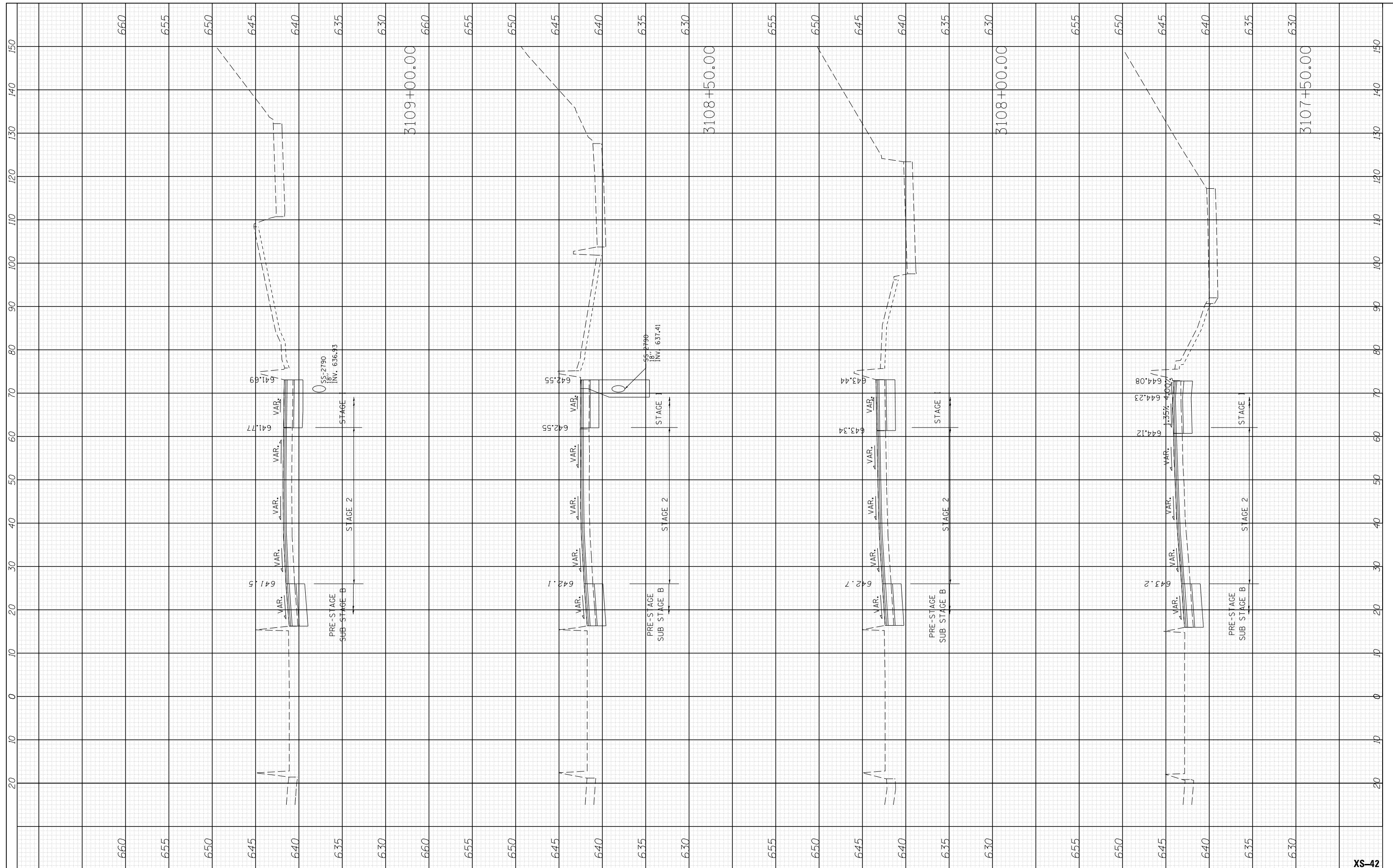
SCALE: 10' H : 5' V SHEET 41 OF 44 SHEETS STA. 3106+00.00 TO STA. 3107+00.00

F.A. RTE.	SECTION	COUNTY	TOTAL SHEETS	SHEET NO.
90	(1517 & 1415) R-3	COOK	557	538
			CONTRACT NO. 60Y38	
ILLINOIS FED. AID PROJECT				

XS-41

FINAL SURVEY NO.	SURVEYED PLOTTED AREAS CHECKED	BY	DATE

ORIGINAL SURVEY NO.	SURVEYED PLOTTED AREAS CHECKED	BY	DATE



USER NAME = mmiller	DESIGNED - BAJ	REVISED -
PLOT SCALE = 1.0000' / 1in.	DRAWN - BAJ	REVISED -
PLOT DATE = 5/2/2016	CHECKED - MAM	REVISED -
	DATE - 5/6/2016	REVISED -

**STATE OF ILLINOIS
DEPARTMENT OF TRANSPORTATION**

**PROPOSED CROSS SECTIONS
I-90 EASTBOUND**

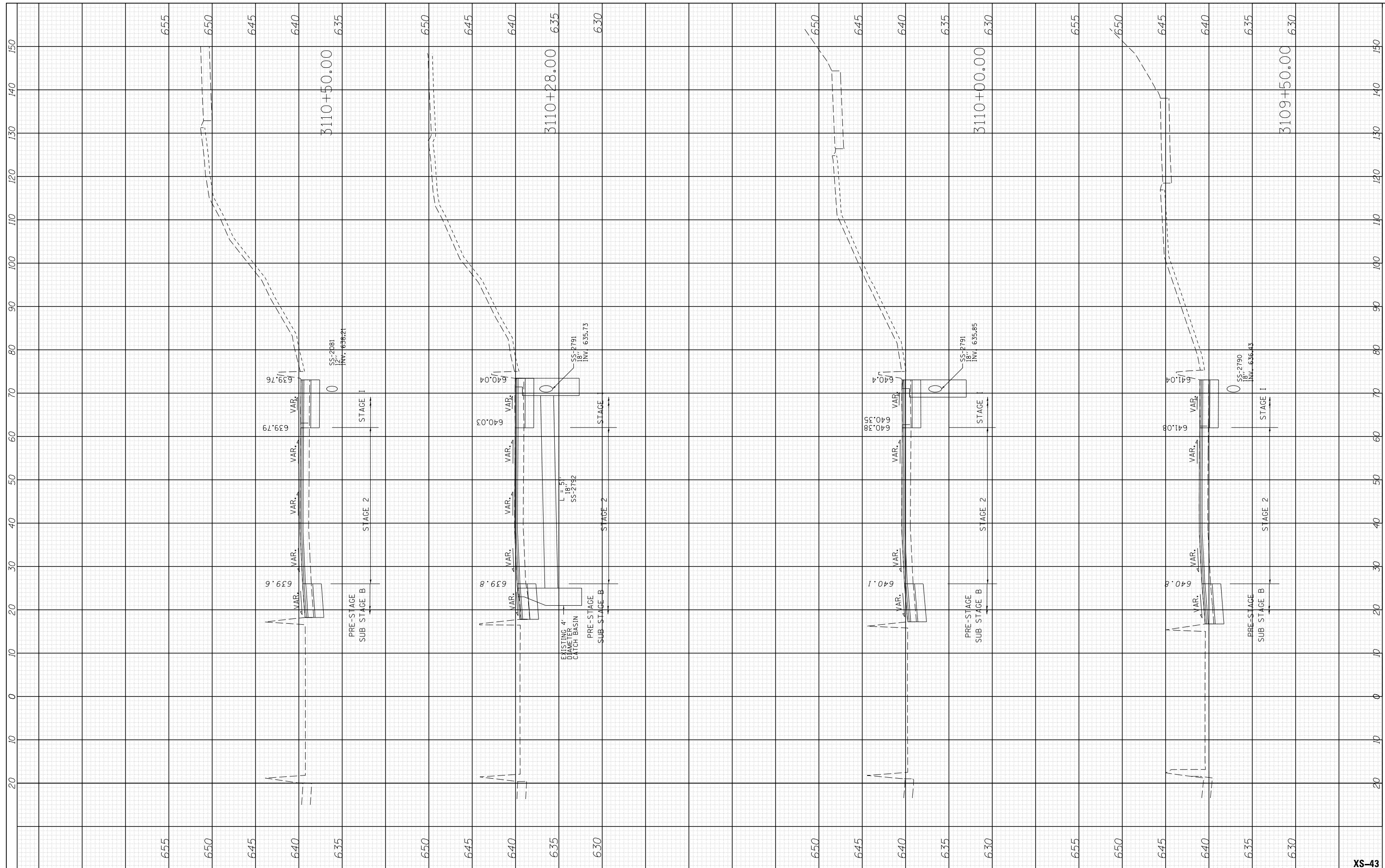
SCALE: 10' H : 5' V SHEET 42 OF 44 SHEETS STA. 3107+50.00 TO STA. 3109+00.00

F.A. RTE.	SECTION	COUNTY	TOTAL SHEETS	SHEET NO.
90	(1517 & 1415) R-3	COOK	557	539
CONTRACT NO. 60Y38			ILLINOIS FED. AID PROJECT	

XS-42

FINAL SURVEY NO.	SURVEYED PLOTTED TEMPLATE AREAS CHECKED	BY	DATE

ORIGINAL SURVEY NO.	SURVEYED PLOTTED TEMPLATE AREAS CHECKED	BY	DATE



USER NAME = mmiller	DESIGNED - BAJ	REVISED -
PLOT SCALE = 1.0000' / 1in.	DRAWN - BAJ	REVISED -
PLOT DATE = 5/2/2016	CHECKED - MAM	REVISED -
	DATE - 5/6/2016	REVISED -

**STATE OF ILLINOIS
DEPARTMENT OF TRANSPORTATION**

**PROPOSED CROSS SECTIONS
I-90 EASTBOUND**


SCALE: 10' H : 5' V SHEET 43 OF 44 SHEETS STA. 3109+50.00 TO STA. 3110+50.00

F.A. RTE.	SECTION	COUNTY	TOTAL SHEETS	SHEET NO.
90	(1517 & 1415) R-3	COOK	557	540
ILLINOIS FED. AID PROJECT			CONTRACT NO. 60Y38	

XS-43

FINAL SURVEY NO.	SURVEYED PLOTTED TEMPLATE AREAS CHECKED	BY	DATE

ORIGINAL SURVEY NO.	SURVEYED PLOTTED TEMPLATE AREAS CHECKED	BY	DATE



USER NAME = memiller	DESIGNED - BAJ	REVISED -
	DRAWN - BAJ	REVISED -
PLOT SCALE = 1.0000' / 1in.	CHECKED - MAM	REVISED -
PLOT DATE = 5/2/2016	DATE - 5/6/2016	REVISED -

**STATE OF ILLINOIS
DEPARTMENT OF TRANSPORTATION**

**PROPOSED CROSS SECTIONS
I-90 EASTBOUND**

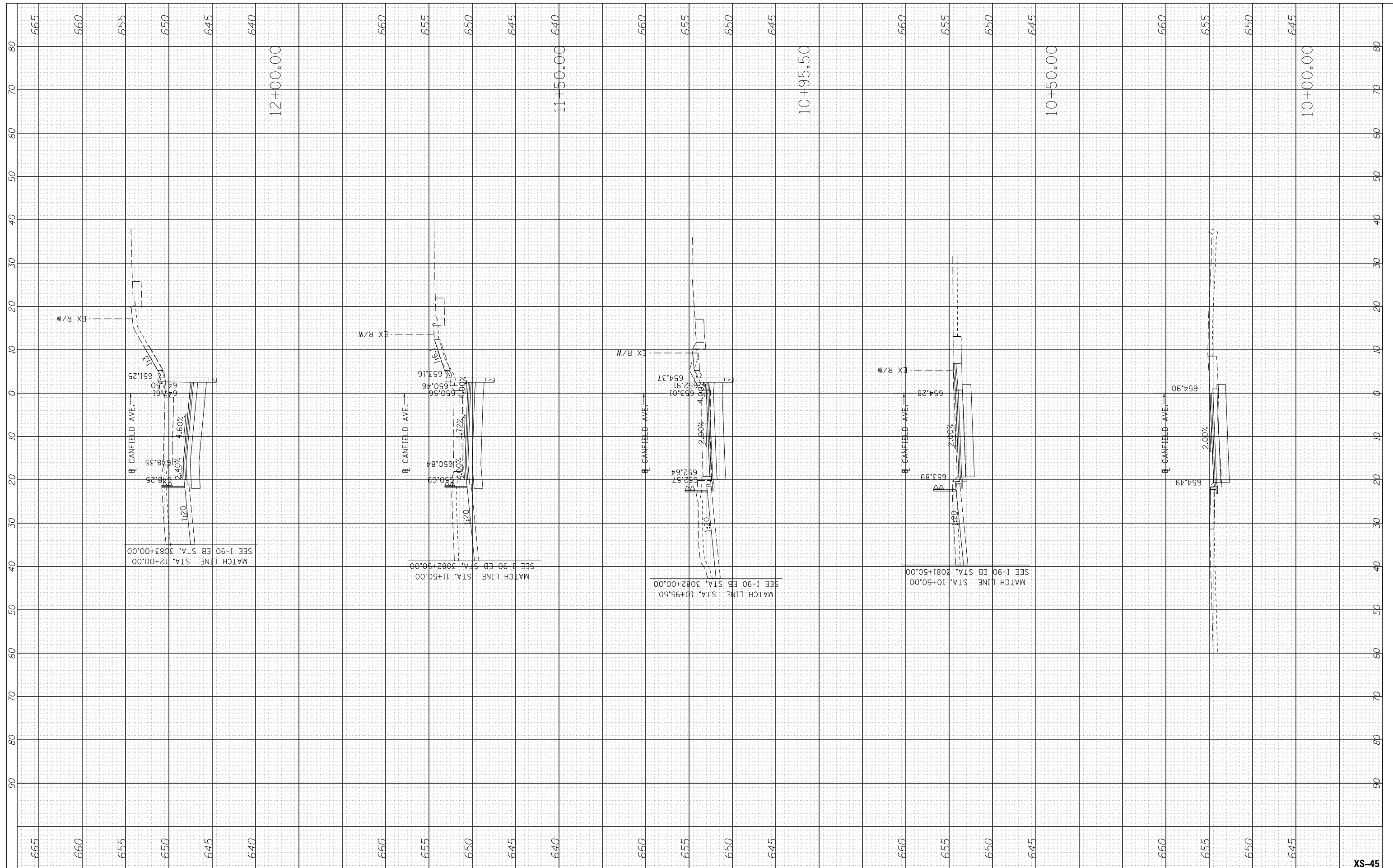
SCALE: 10' H : 5' V SHEET 44 OF 44 SHEETS STA. 3111+00.00 TO STA. 3111+00.00

F.A. RTE.	SECTION	COUNTY	TOTAL SHEETS	SHEET NO.
90	(1517 & 1415) R-3	COOK	557	541
ILLINOIS FED. AID PROJECT			CONTRACT NO. 60Y38	

XS-44

FINAL SURVEY NO.	SURVEYED PLOTTED AREAS CHECKED	BY	DATE

ORIGINAL SURVEY NO.	SURVEYED PLOTTED AREAS CHECKED	BY	DATE



USER NAME = mmiller	DESIGNED - BAJ	REVISED -
	DRAWN - BAJ	REVISED -
PLOT SCALE = 1.0000' / 1in.	CHECKED - MAM	REVISED -
PLOT DATE = 5/2/2016	DATE - 5/6/2016	REVISED -

**STATE OF ILLINOIS
DEPARTMENT OF TRANSPORTATION**

**PROPOSED CROSS SECTIONS
CANFIELD RAMP "B"**

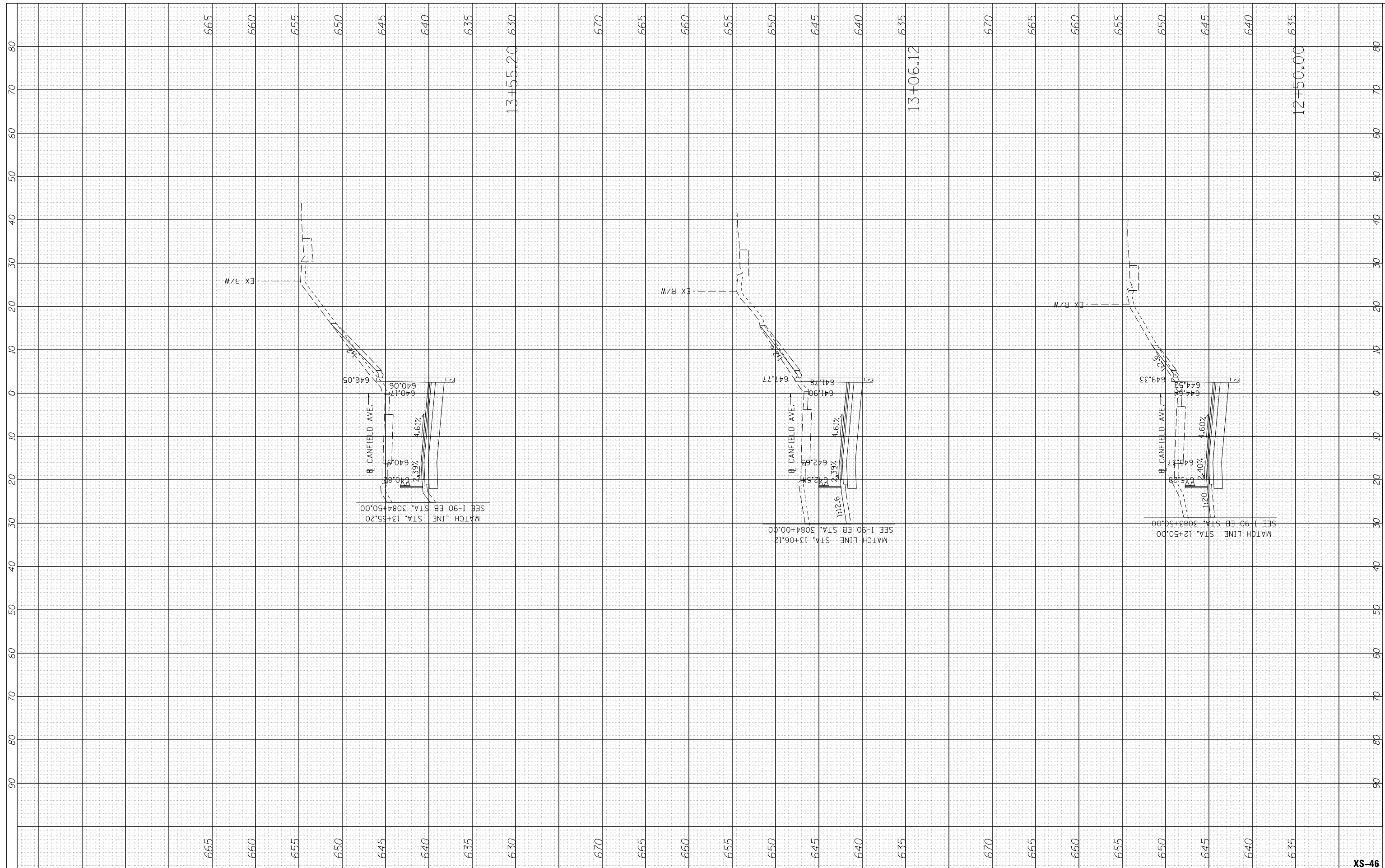
SCALE: 10' H : 5' V SHEET 1 OF 3 SHEETS STA. 10+00.00 TO STA. 12+00.00

F.A. RTE.	SECTION	COUNTY	TOTAL SHEETS	SHEET NO.
90	(1517 & 1415) R-3	COOK	557	542
CONTRACT NO. 60Y38				
ILLINOIS FED. AID PROJECT				

XS-45

FINAL SURVEY NO.	SURVEYED PLOTTED TEMPLATE AREAS CHECKED	BY	DATE

ORIGINAL SURVEY NO.	SURVEYED PLOTTED TEMPLATE AREAS CHECKED	BY	DATE



USER NAME = memiller	DESIGNED - BAJ	REVISED -
	DRAWN - BAJ	REVISED -
PLOT SCALE = 1.0000' / 1in.	CHECKED - MAM	REVISED -
PLOT DATE = 5/2/2016	DATE - 5/6/2016	REVISED -

**STATE OF ILLINOIS
DEPARTMENT OF TRANSPORTATION**

**PROPOSED CROSS SECTIONS
CANFIELD RAMP "B"**

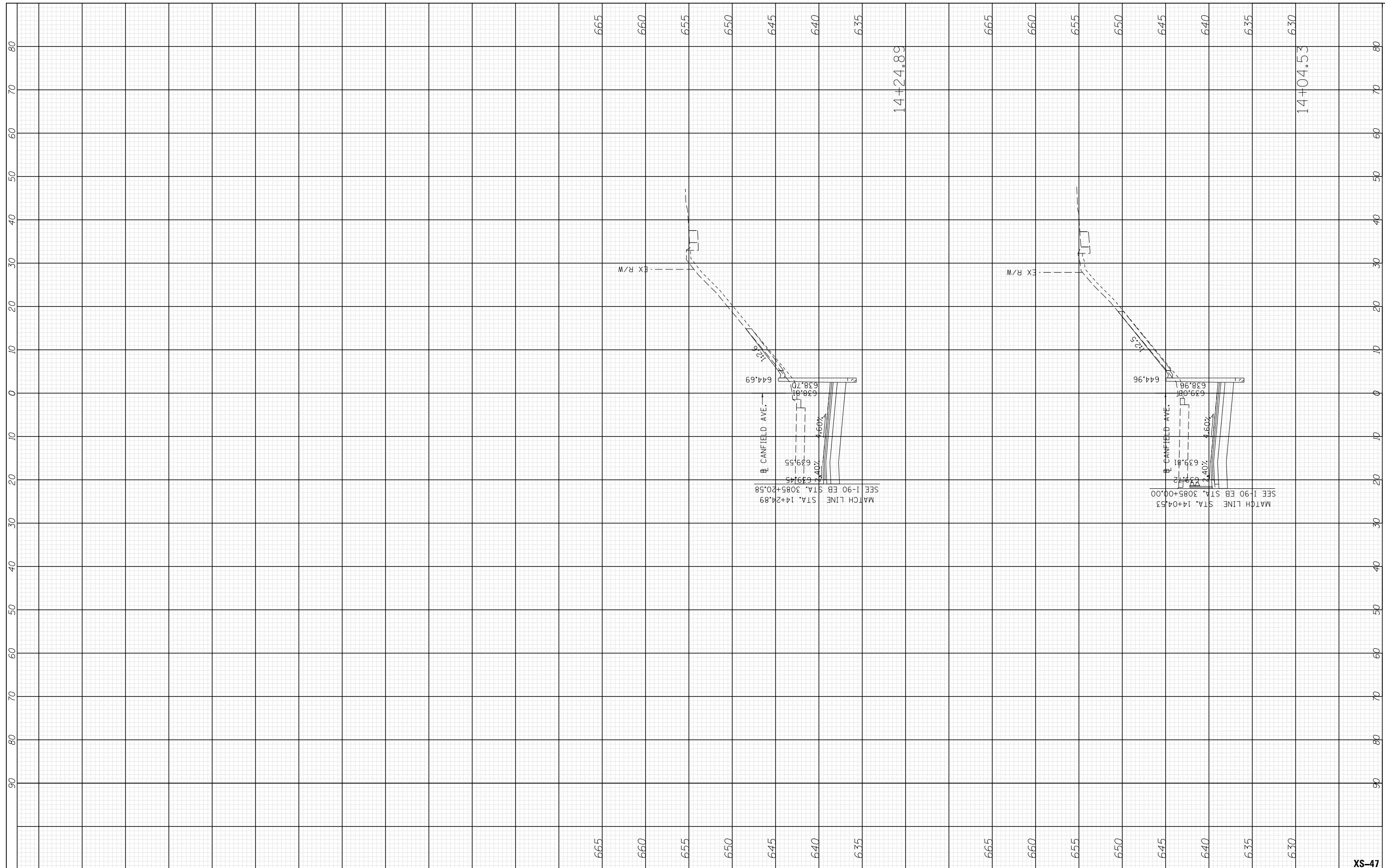
SCALE: 10' H : 5' V SHEET 2 OF 3 SHEETS STA. 12+50.00 TO STA. 13+55.20

F.A. RTE.	SECTION	COUNTY	TOTAL SHEETS	SHEET NO.
90	(1517 & 1415) R-3	COOK	557	543
CONTRACT NO. 60Y38			ILLINOIS FED. AID PROJECT	

XS-46

FINAL SURVEY NO.	SURVEYED PLOTTED TEMPLATE AREAS CHECKED	BY	DATE

ORIGINAL SURVEY NO.	SURVEYED PLOTTED TEMPLATE AREAS CHECKED	BY	DATE



USER NAME = mmiller	DESIGNED - BAJ	REVISED -
PLOT SCALE = 1.0000' / 1in.	DRAWN - BAJ	REVISED -
PLOT DATE = 5/2/2016	CHECKED - MAM	REVISED -
	DATE - 5/6/2016	REVISED -

**STATE OF ILLINOIS
DEPARTMENT OF TRANSPORTATION**

**PROPOSED CROSS SECTIONS
CANFIELD RAMP "B"**

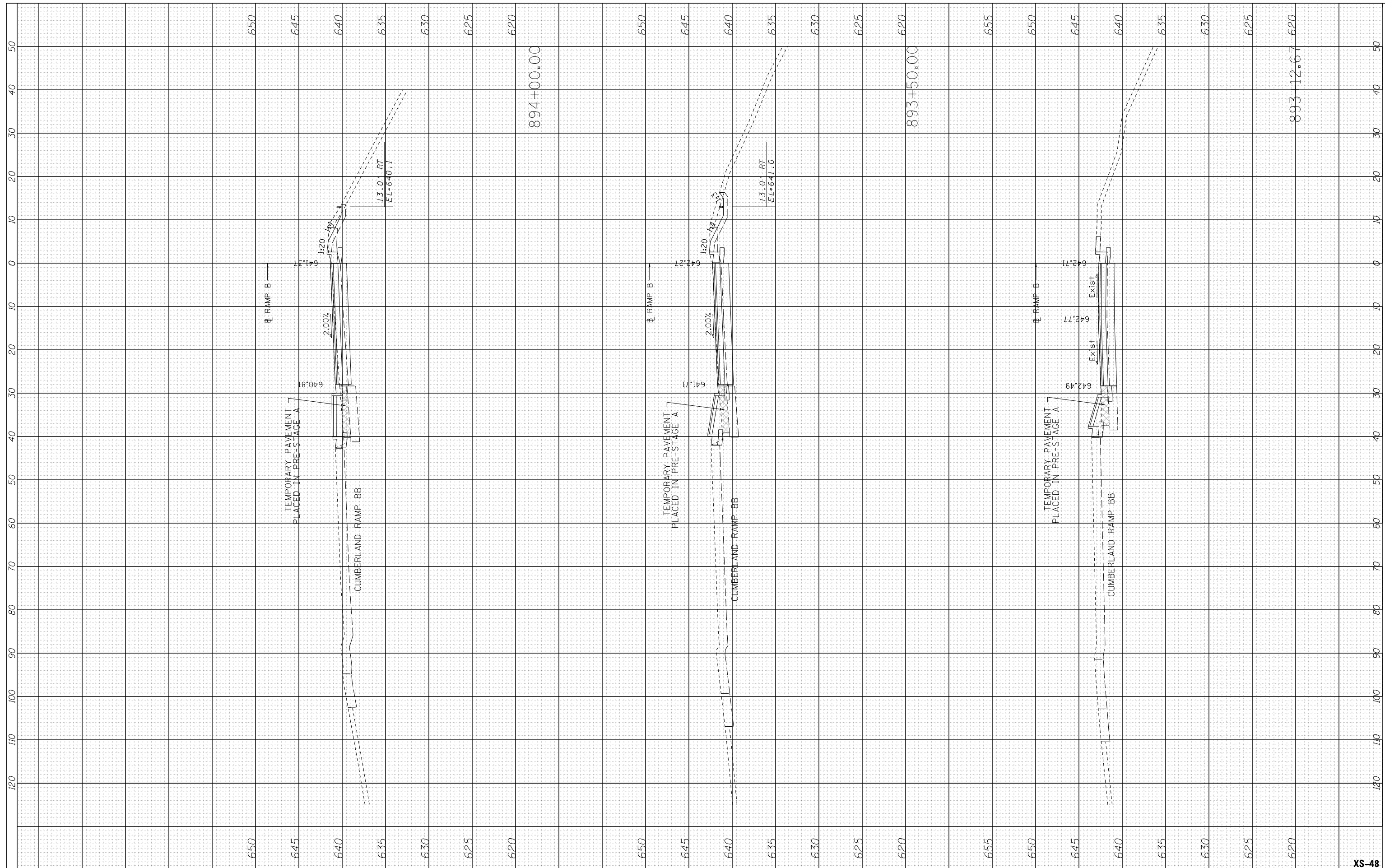
SCALE: 10' H : 5' V SHEET 3 OF 3 SHEETS STA. 14+04.53 TO STA. 14+24.89

F.A. RTE.	SECTION	COUNTY	TOTAL SHEETS	SHEET NO.
90	(1517 & 1415) R-3	COOK	557	544
			CONTRACT NO. 60Y38	
ILLINOIS FED. AID PROJECT				

XS-47

FINAL SURVEY NO.	SURVEYED PLOTTED TEMPLATE AREAS CHECKED	BY	DATE

ORIGINAL SURVEY NO.	SURVEYED PLOTTED TEMPLATE AREAS CHECKED	BY	DATE



USER NAME = memiller	DESIGNED - BAJ	REVISED -
	DRAWN - BAJ	REVISED -
PLOT SCALE = 1.0000' / 1in.	CHECKED - MAM	REVISED -
PLOT DATE = 5/2/2016	DATE - 5/6/2016	REVISED -

**STATE OF ILLINOIS
DEPARTMENT OF TRANSPORTATION**

**PROPOSED CROSS SECTIONS
CUMBERLAND RAMP "B"**

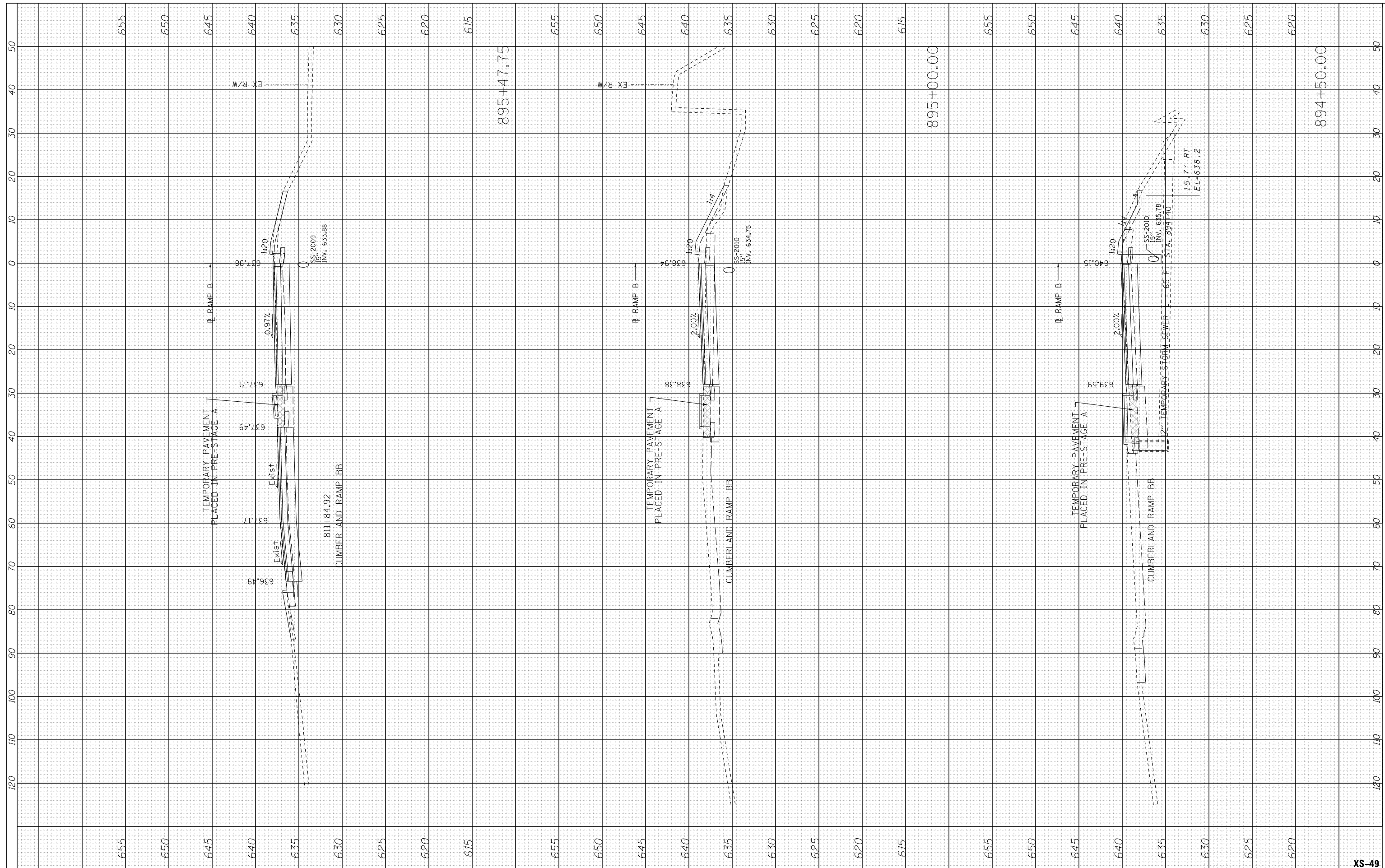
SCALE: 10' H : 5' V SHEET 1 OF 9 SHEETS STA. 893+12.67 TO STA. 894+00.00

F.A. RTE.	SECTION	COUNTY	TOTAL SHEETS	SHEET NO.
90	(1517 & 1415) R-3	COOK	557	545
CONTRACT NO. 60Y38			ILLINOIS FED. AID PROJECT	

XS-48

FINAL SURVEY NO.	SURVEYED PLOTTED TEMPLATE AREAS CHECKED	BY	DATE

ORIGINAL SURVEY NO.	SURVEYED PLOTTED TEMPLATE AREAS CHECKED	BY	DATE



USER NAME = mmiller	DESIGNED - BAJ	REVISED -
	DRAWN - BAJ	REVISED -
PLOT SCALE = 1.0000' / 1in.	CHECKED - MAM	REVISED -
PLOT DATE = 5/2/2016	DATE - 5/6/2016	REVISED -

**STATE OF ILLINOIS
DEPARTMENT OF TRANSPORTATION**

**PROPOSED CROSS SECTIONS
CUMBERLAND RAMP "B"**

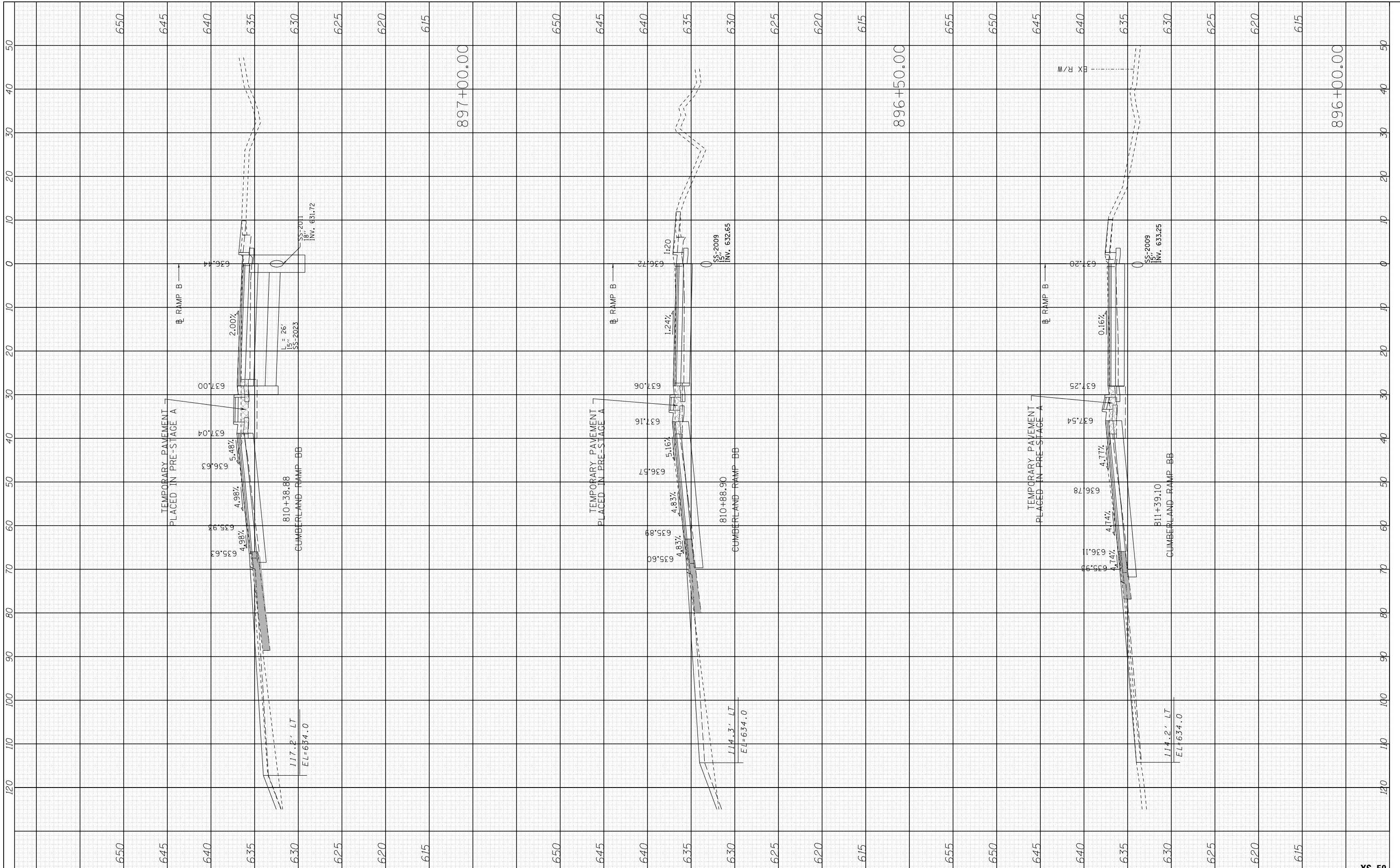
SCALE: 10' H : 5' V SHEET 2 OF 9 SHEETS STA. 894+50.00 TO STA. 895+47.75

F.A. RTE.	SECTION	COUNTY	TOTAL SHEETS	SHEET NO.
90	(1517 & 1415) R-3	COOK	557	546
CONTRACT NO. 60Y38			ILLINOIS FED. AID PROJECT	

XS-49

BY	DATE

BY	DATE



USER NAME = memiller	DESIGNED - BAJ	REVISED -
	DRAWN - BAJ	REVISED -
	CHECKED - MAM	REVISED -
	DATE - 5/6/2016	REVISED -

**STATE OF ILLINOIS
DEPARTMENT OF TRANSPORTATION**

PROPOSED CROSS SECTIONS CUMBERLAND RAMP "B"			
SCALE: 10' H : 5' V	SHEET 3 OF 9 SHEETS	STA. 896+00.00 TO STA. 897+00.00	

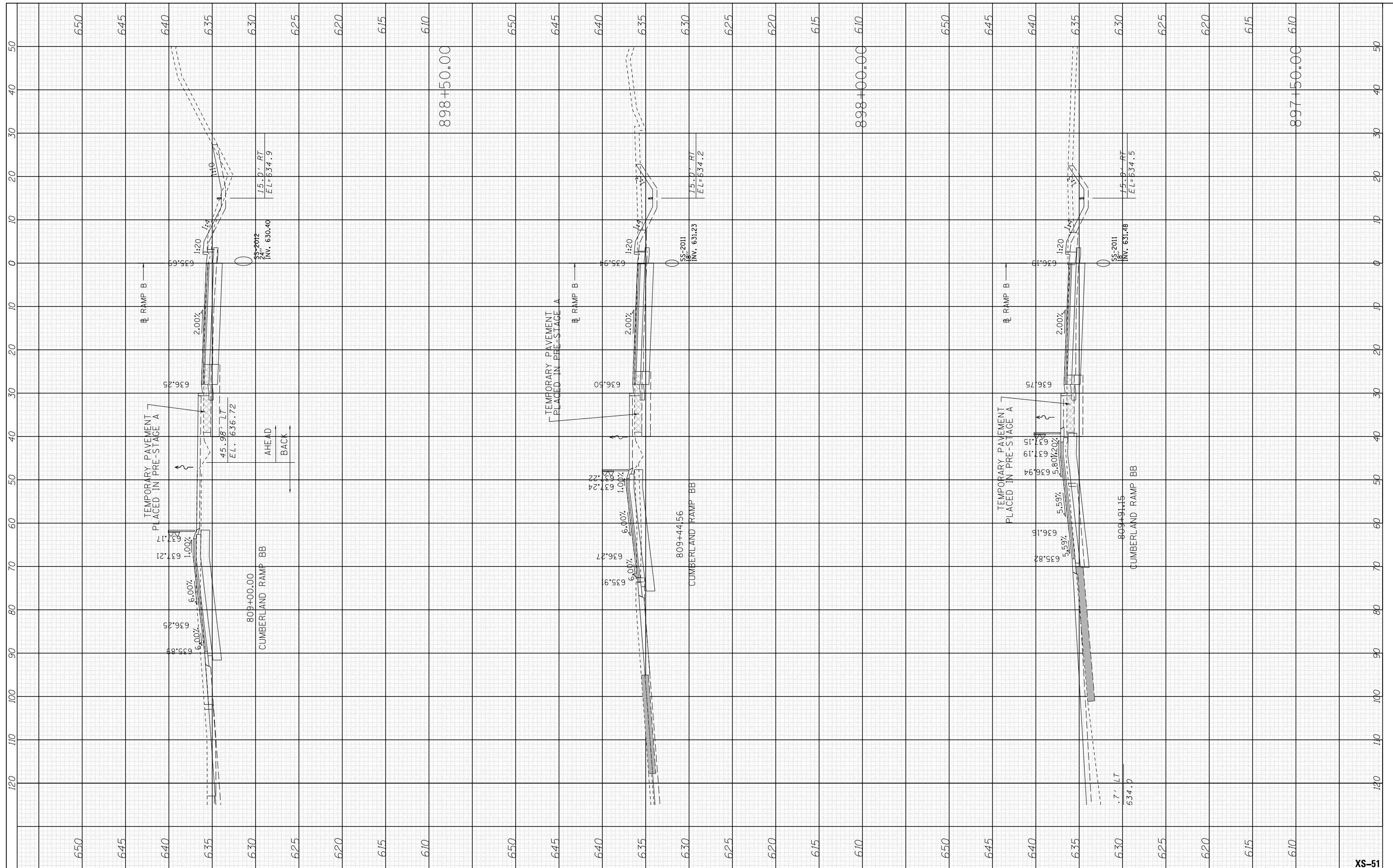
F.A. RTE.	SECTION	COUNTY	TOTAL SHEETS	SHEET NO.
90	(1517 & 1415) R-3	COOK	557	547
			CONTRACT NO. 60Y38	
ILLINOIS FED. AID PROJECT				



XS-50

FINAL SURVEY NO.	SURVEYED PLOTTED TEMPLATE AREAS CHECKED	BY	DATE

ORIGINAL SURVEY NO.	SURVEYED PLOTTED TEMPLATE AREAS CHECKED	BY	DATE



USER NAME = mmiller	DESIGNED - BAJ	REVISED -
	DRAWN - BAJ	REVISED -
PLOT SCALE = 1.0000' / 1in.	CHECKED - MAM	REVISED -
PLOT DATE = 5/2/2016	DATE - 5/6/2016	REVISED -

**STATE OF ILLINOIS
DEPARTMENT OF TRANSPORTATION**

**PROPOSED CROSS SECTIONS
CUMBERLAND RAMP "B"**

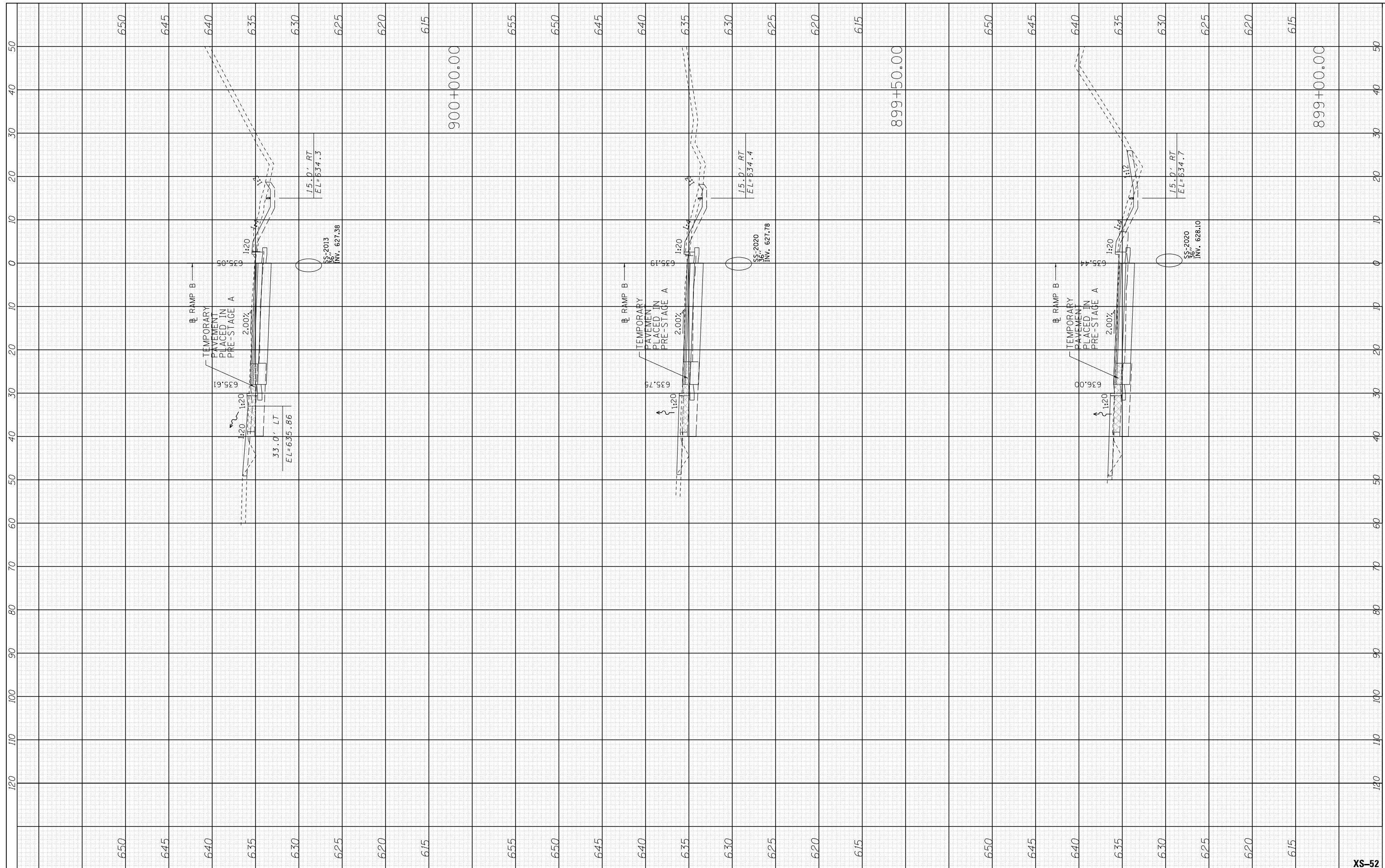
SCALE: 10' H : 5' V SHEET 4 OF 9 SHEETS STA. 897+50.00 TO STA. 898+50.00

F.A. RTE.	SECTION	COUNTY	TOTAL SHEETS	SHEET NO.
90	(1517 & 1415) R-3	COOK	557	548
CONTRACT NO. 60Y38			ILLINOIS FED. AID PROJECT	

XS-51

FINAL SURVEY	SURVEYED	BY	DATE
NOTE BOOK	PLOTTED		
AREAS CHECKED	TEMPLATE		
	AREAS CHECKED		

ORIGINAL SURVEY	SURVEYED	BY	DATE
NOTE BOOK	PLOTTED		
AREAS CHECKED	TEMPLATE		
	AREAS CHECKED		



USER NAME = memiller	DESIGNED - BAJ	REVISED -
PLOT SCALE = 1.0000' / 1in.	DRAWN - BAJ	REVISED -
PLOT DATE = 5/2/2016	CHECKED - MAM	REVISED -
	DATE - 5/6/2016	REVISED -

**STATE OF ILLINOIS
DEPARTMENT OF TRANSPORTATION**

**PROPOSED CROSS SECTIONS
CUMBERLAND RAMP "B"**

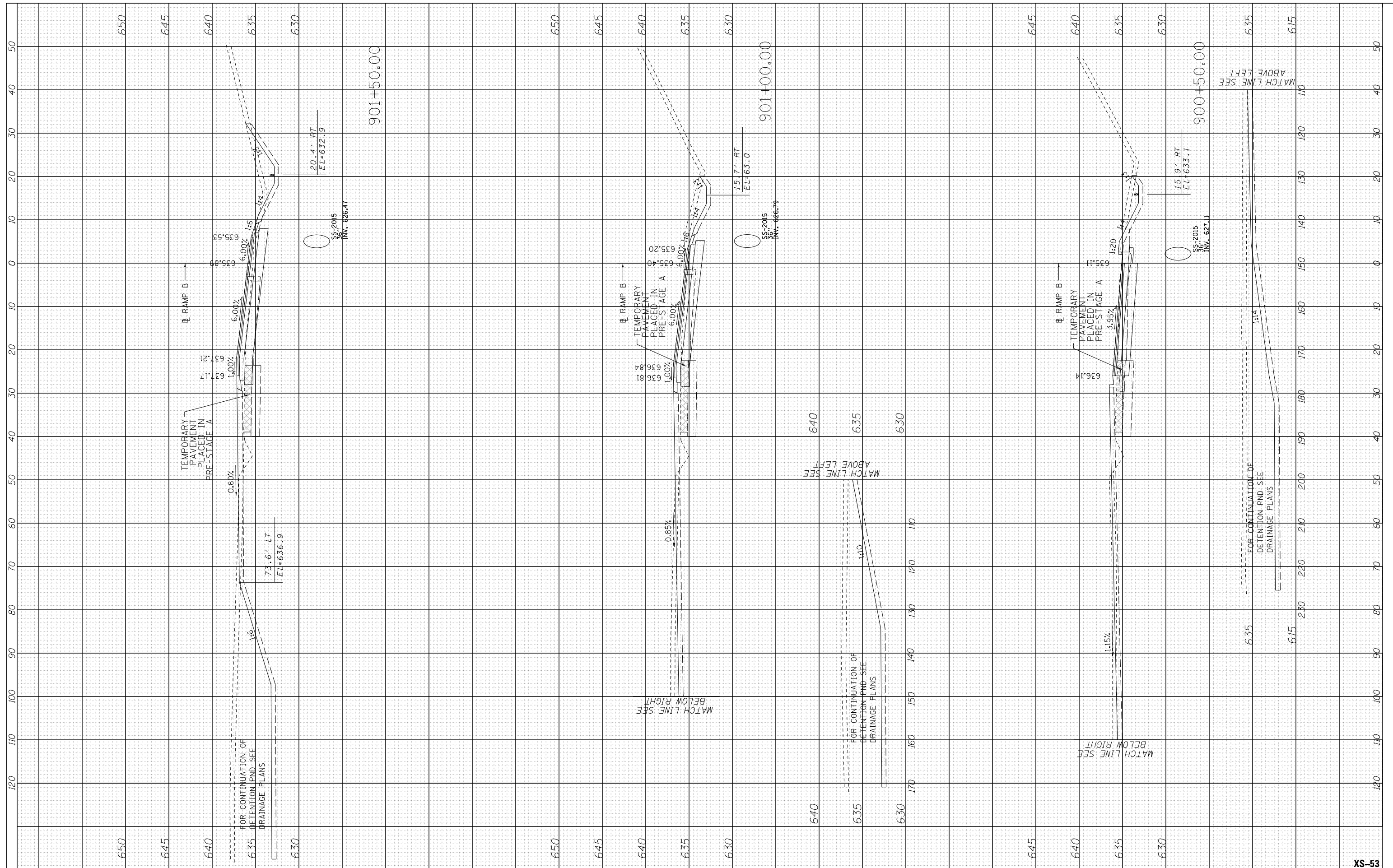
SCALE: 10' H : 5' V SHEET 5 OF 9 SHEETS STA. 899+00.00 TO STA. 900+00.00

F.A. RTE.	SECTION	COUNTY	TOTAL SHEETS	SHEET NO.
90	(1517 & 1415) R-3	COOK	557	549
CONTRACT NO. 60Y38			ILLINOIS FED. AID PROJECT	

XS-52

FINAL SURVEY	SURVEYED	BY	DATE
NOTE BOOK	PLOTTED		
AREAS CHECKED	TEMPLATE		
	AREAS CHECKED		

ORIGINAL SURVEY	SURVEYED	BY	DATE
NOTE BOOK	PLOTTED		
AREAS CHECKED	TEMPLATE		
	AREAS CHECKED		



USER NAME = mmiller	DESIGNED - BAJ	REVISED -
	DRAWN - BAJ	REVISED -
PLOT SCALE = 1.0000' / 1/4"	CHECKED - MAM	REVISED -
PLOT DATE = 5/2/2016	DATE - 5/6/2016	REVISED -

**STATE OF ILLINOIS
DEPARTMENT OF TRANSPORTATION**

**PROPOSED CROSS SECTIONS
CUMBERLAND RAMP "B"**

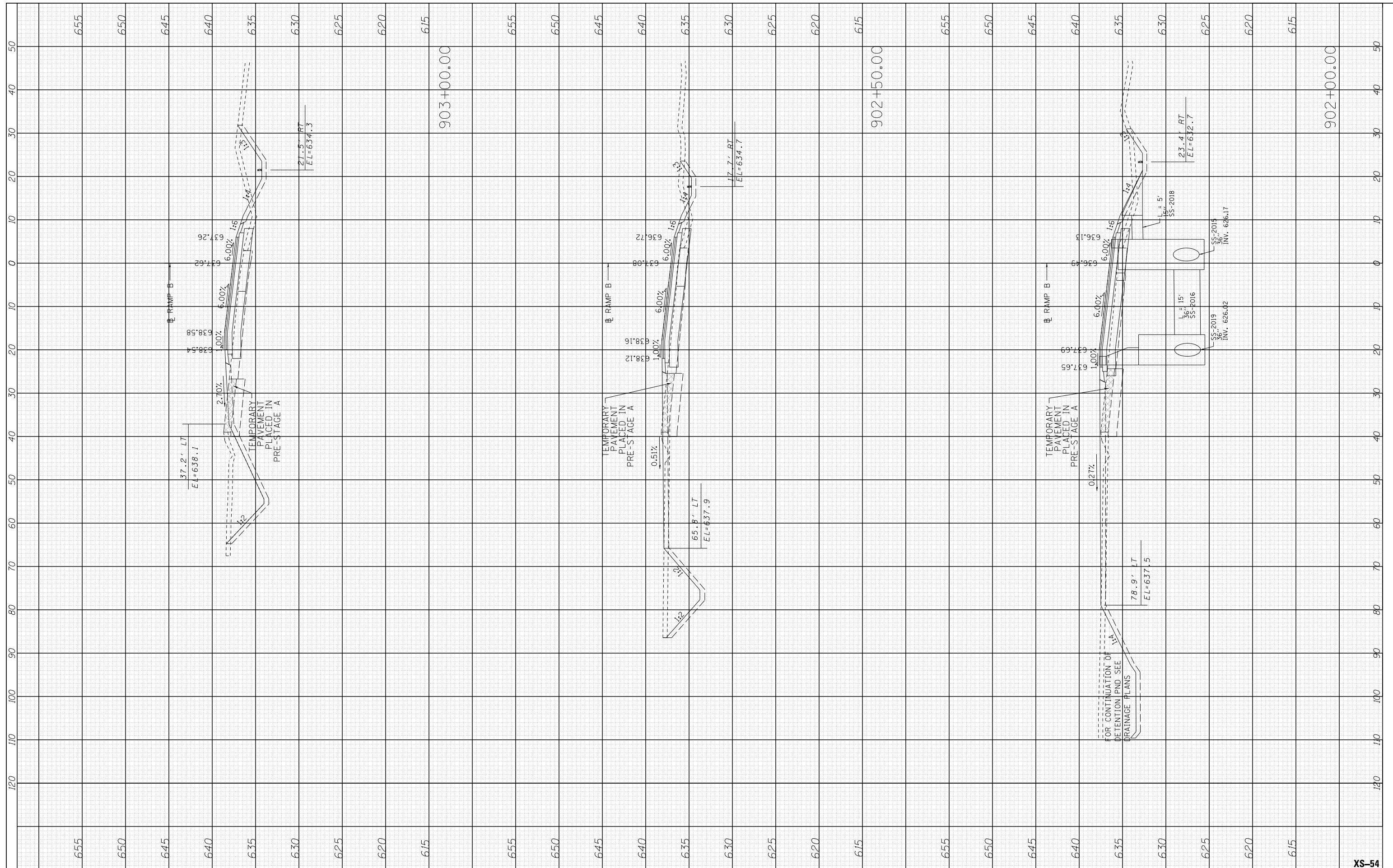
SCALE: 10' H : 5' V SHEET 6 OF 9 SHEETS STA. 900+50.00 TO STA. 901+50.00

F.A. RTE.	SECTION	COUNTY	TOTAL SHEETS	SHEET NO.
90	(1517 & 1415) R-3	COOK	557	550
CONTRACT NO. 60Y38			ILLINOIS FED. AID PROJECT	

XS-53

FINAL SURVEY NO.	SURVEYED PLOTTED TEMPLATE AREAS CHECKED	BY	DATE

ORIGINAL SURVEY NO.	SURVEYED PLOTTED TEMPLATE AREAS CHECKED	BY	DATE



USER NAME = memiller	DESIGNED - BAJ	REVISED -
PLOT SCALE = 1.0000' / 1in.	DRAWN - BAJ	REVISED -
PLOT DATE = 5/2/2016	CHECKED - MAM	REVISED -
	DATE - 5/6/2016	REVISED -

**STATE OF ILLINOIS
DEPARTMENT OF TRANSPORTATION**

**PROPOSED CROSS SECTIONS
CUMBERLAND RAMP "B"**

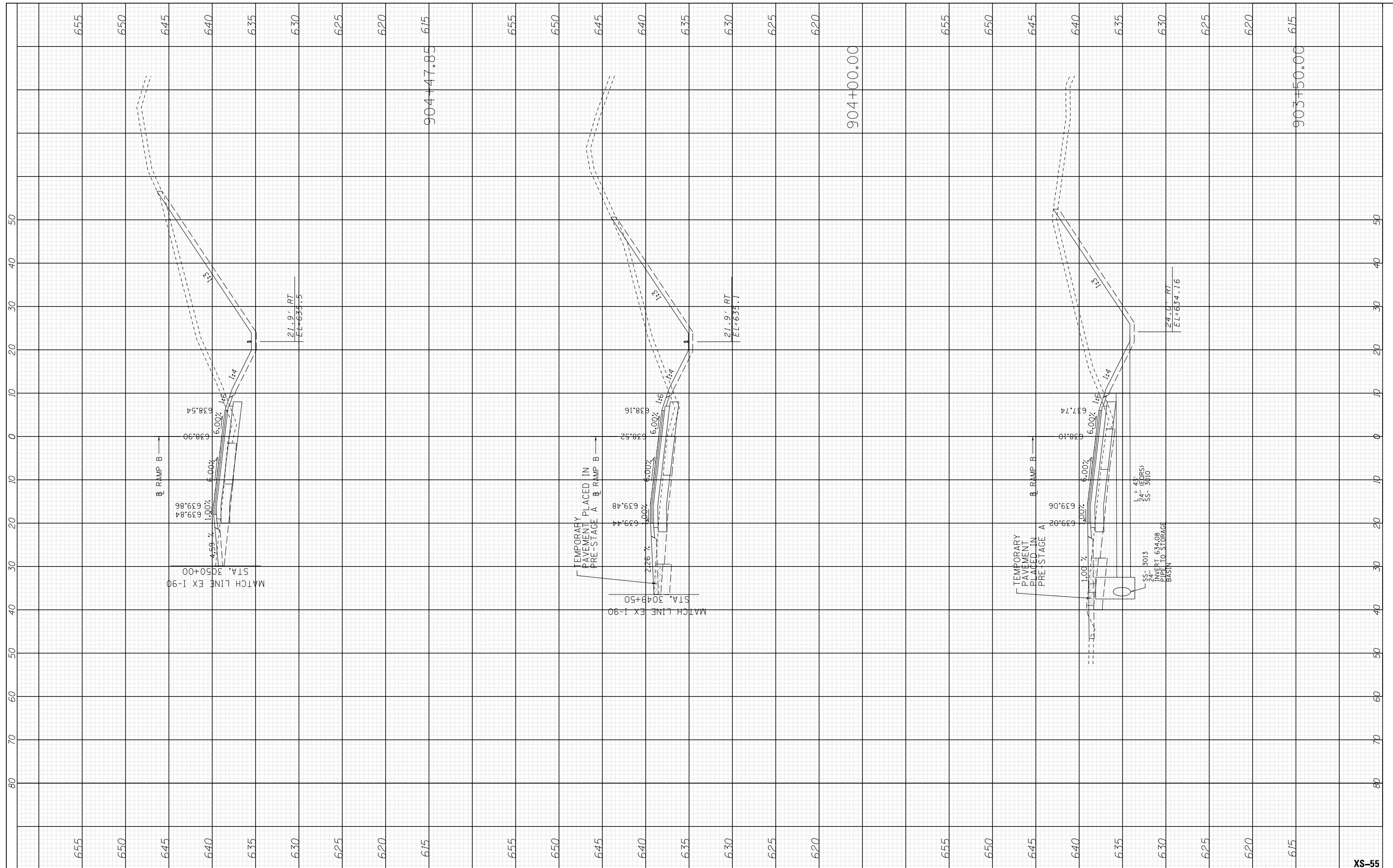
SCALE: 10' H : 5' V SHEET 7 OF 9 SHEETS STA. 902+00.00 TO STA. 903+00.00

F.A. RTE.	SECTION	COUNTY	TOTAL SHEETS	SHEET NO.
90	(1517 & 1415) R-3	COOK	557	551
CONTRACT NO. 60Y38			ILLINOIS FED. AID PROJECT	

XS-54

FINAL SURVEY NO.	SURVEYED PLOTTED TEMPLATE AREAS CHECKED	BY	DATE

ORIGINAL SURVEY NO.	SURVEYED PLOTTED TEMPLATE AREAS CHECKED	BY	DATE



USER NAME = mmiller	DESIGNED - BAJ	REVISED -
PLOT SCALE = 1.0000' / 1"	DRAWN - BAJ	REVISED -
PLOT DATE = 5/2/2016	CHECKED - MAM	REVISED -
	DATE - 5/6/2016	REVISED -

**STATE OF ILLINOIS
DEPARTMENT OF TRANSPORTATION**

**PROPOSED CROSS SECTIONS
CUMBERLAND RAMP "B"**

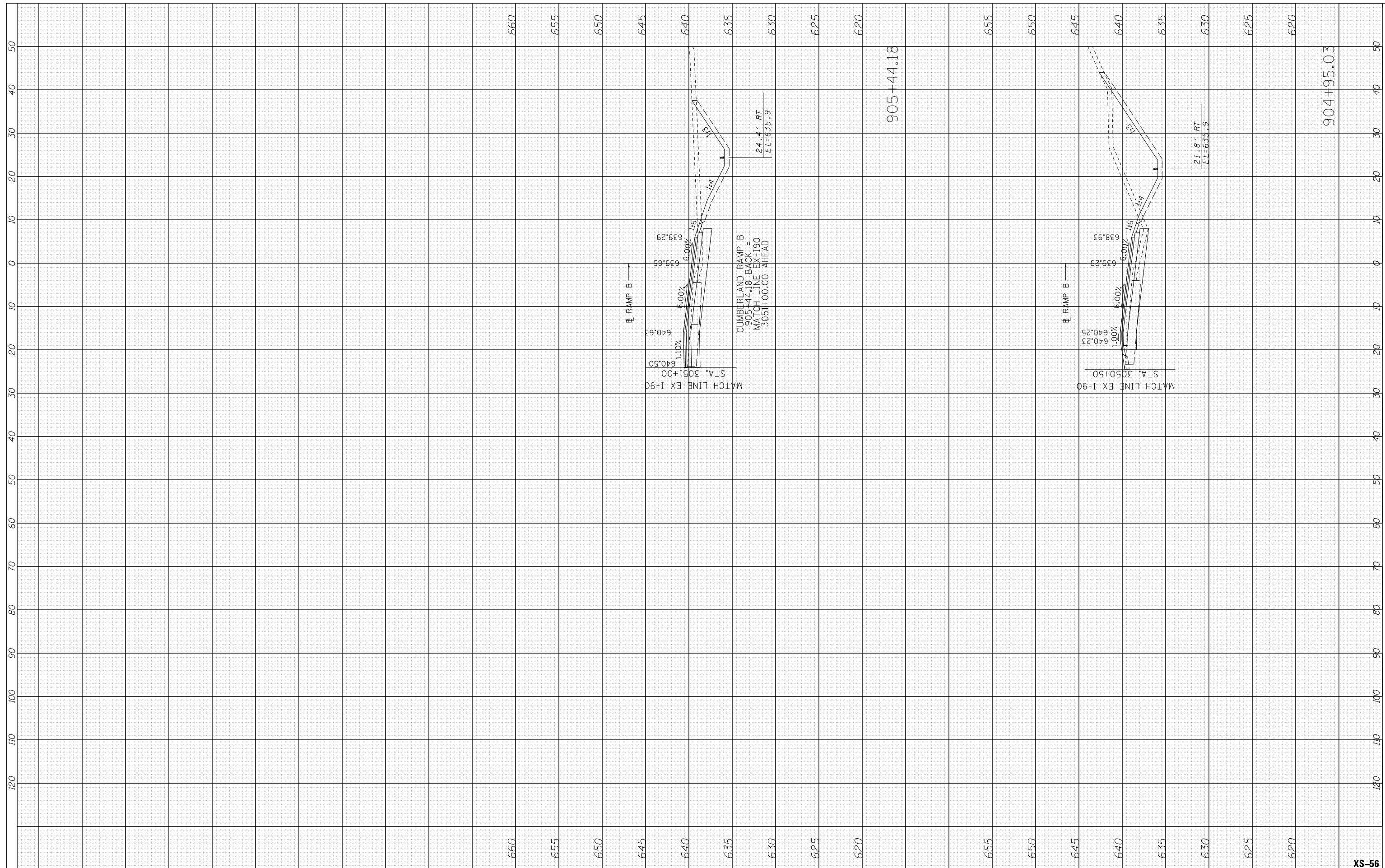
SCALE: 10' H : 5' V SHEET 8 OF 9 SHEETS STA. 903+50.00 TO STA. 904+47.85

F.A. RTE.	SECTION	COUNTY	TOTAL SHEETS	SHEET NO.
90	(1517 & 1415) R-3	COOK	557	552
CONTRACT NO. 60Y38			ILLINOIS FED. AID PROJECT	

XS-55

FINAL SURVEY NO.	SURVEYED PLOTTED TEMPLATE AREAS CHECKED	BY	DATE

ORIGINAL SURVEY NO.	SURVEYED PLOTTED TEMPLATE AREAS CHECKED	BY	DATE



USER NAME = mmiller	DESIGNED - BAJ	REVISED -
PLOT SCALE = 1.0000' / 1in.	DRAWN - BAJ	REVISED -
PLOT DATE = 5/2/2016	CHECKED - MAM	REVISED -
	DATE - 5/6/2016	REVISED -

**STATE OF ILLINOIS
DEPARTMENT OF TRANSPORTATION**

**PROPOSED CROSS SECTIONS
CUMBERLAND RAMP "B"**

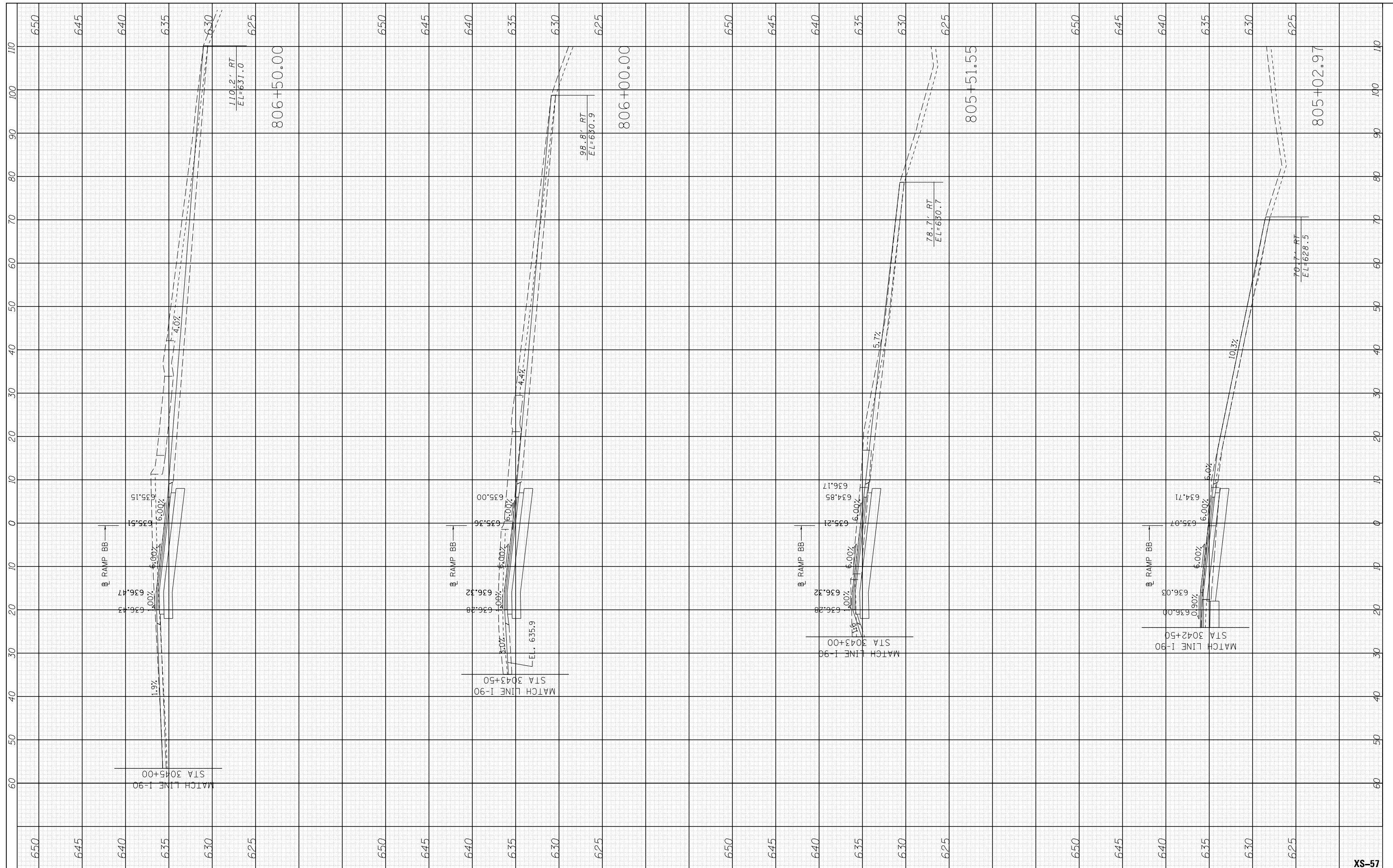
SCALE: 10' H : 5' V SHEET 9 OF 9 SHEETS STA. 904+95.03 TO STA. 905+44.18

F.A. RTE.	SECTION	COUNTY	TOTAL SHEETS	SHEET NO.
90	(1517 & 1415) R-3	COOK	557	553
CONTRACT NO. 60Y38			ILLINOIS FED. AID PROJECT	

XS-56

FINAL SURVEY NO.	SURVEYED PLOTTED AREAS CHECKED	BY	DATE

ORIGINAL SURVEY NO.	SURVEYED PLOTTED AREAS CHECKED	BY	DATE



USER NAME = mmiller	DESIGNED - BAJ	REVISED -
PLOT SCALE = 1.0000' / 1in.	DRAWN - BAJ	REVISED -
PLOT DATE = 5/2/2016	CHECKED - MAM	REVISED -
	DATE - 5/6/2016	REVISED -

**STATE OF ILLINOIS
DEPARTMENT OF TRANSPORTATION**

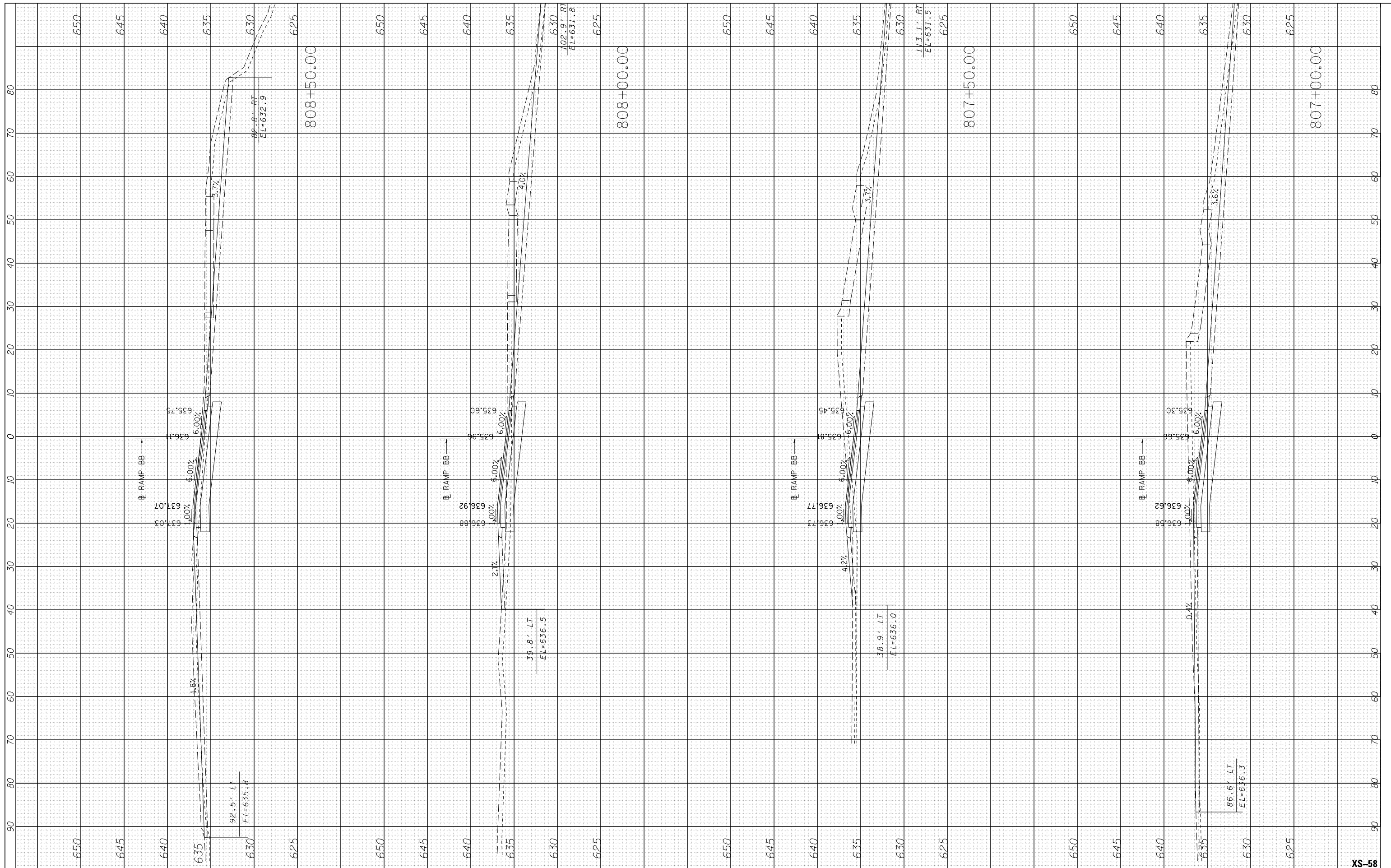
PROPOSED CROSS SECTIONS CUMBERLAND RAMP "BB"	
SCALE: 10' H : 5' V	SHEET 1 OF 3 SHEETS
STA. 805+02.97	TO STA. 806+50.00

F.A. RTE.	SECTION	COUNTY	TOTAL SHEETS	SHEET NO.
90	(1517 & 1415) R-3	COOK	557	554
CONTRACT NO. 60Y38			ILLINOIS FED. AID PROJECT	

XS-57

FINAL SURVEY NO.	SURVEYED PLOTTED TEMPLATE AREAS CHECKED	BY	DATE

ORIGINAL SURVEY NO.	SURVEYED PLOTTED TEMPLATE AREAS CHECKED	BY	DATE



USER NAME = mmiller	DESIGNED - BAJ	REVISED -
	DRAWN - BAJ	REVISED -
PLOT SCALE = 1.0000' / 1"	CHECKED - MAM	REVISED -
PLOT DATE = 5/2/2016	DATE - 5/6/2016	REVISED -

**STATE OF ILLINOIS
DEPARTMENT OF TRANSPORTATION**

**PROPOSED CROSS SECTIONS
CUMBERLAND RAMP "BB"**


SCALE: 10' H : 5' V SHEET 2 OF 3 SHEETS STA. 807+00.00 TO STA. 808+50.00

F.A. RTE.	SECTION	COUNTY	TOTAL SHEETS	SHEET NO.
90	(1517 & 1415) R-3	COOK	557	555
CONTRACT NO. 60Y38				
ILLINOIS FED. AID PROJECT				

XS-58

FINAL SURVEY NO.	SURVEYED PLOTTED TEMPLATE AREAS CHECKED	BY	DATE

ORIGINAL SURVEY NO.	SURVEYED PLOTTED TEMPLATE AREAS CHECKED	BY	DATE



USER NAME = memiller	DESIGNED - BAJ	REVISED -
	DRAWN - BAJ	REVISED -
PLOT SCALE = 1.0000' / 1in.	CHECKED - MAM	REVISED -
PLOT DATE = 5/2/2016	DATE - 5/6/2016	REVISED -

**STATE OF ILLINOIS
DEPARTMENT OF TRANSPORTATION**

**PROPOSED CROSS SECTIONS
CUMBERLAND RAMP "BB"**


SCALE: 10' H : 5' V SHEET 3 OF 3 SHEETS STA. 809+00.00 TO STA. 809+00.00

F.A. RTE.	SECTION	COUNTY	TOTAL SHEETS	SHEET NO.
90	(1517 & 1415) R-3	COOK	557	556
			CONTRACT NO. 60Y38	
ILLINOIS FED. AID PROJECT				

XS-59

FINAL SURVEY NO.	SURVEYED PLOTTED TEMPLATE AREAS CHECKED	BY	DATE

ORIGINAL SURVEY NO.	SURVEYED PLOTTED TEMPLATE AREAS CHECKED	BY	DATE



exp U.S. Services Inc.
Chicago, IL
BUILDINGS EARTH & ENVIRONMENT ENERGY
INDUSTRIAL INFRASTRUCTURE SUSTAINABILITY

USER NAME = mmiller	DESIGNED - KA	REVISED -
	DRAWN - BAJ	REVISED -
PLOT SCALE = 1.0000' / 1"	CHECKED - MAM	REVISED -
PLOT DATE = 5/2/2016	DATE - 5/6/2016	REVISED -

**STATE OF ILLINOIS
DEPARTMENT OF TRANSPORTATION**

**I-90 EASTBOUND CUMBERLAND AVE TO HARLEM AVE
PROPOSED CROSS SECTIONS
STAGE 1 SUB STAGE A**

SCALE: 10' H : 5' V SHEET 1 OF 1 SHEETS STA. 3+50.00 TO STA. 6+50.00

F.A. RTE.	SECTION	COUNTY	TOTAL SHEETS	SHEET NO.
90	(1517 & 1415) R-3	COOK	557	557
CONTRACT NO. 60Y38			ILLINOIS FED. AID PROJECT	