



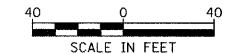


- LEGEND**
-  BUILDING REMOVAL
  -  STORM DRAIN INLET PROTECTION
  -  PERIMETER EROSION BARRIER
  -  CHAIN LINK FENCE



FILE NAME =  
...D:\160K03-shr-dem-02.dgn

USER NAME = ctb  
PLOT SCALE = 20,0000' / IN.  
PLOT DATE = 5/11/2010

DESIGNED - CTB  
DRAWN - CTB  
CHECKED - GAB  
DATE -

REVISED -  
REVISED -  
REVISED -  
REVISED -

**STATE OF ILLINOIS  
DEPARTMENT OF TRANSPORTATION**

**BUILDING DEMOLITION & EROSION CONTROL PLAN**

SCALE: 1" = 40' SHEET NO. 2 OF 2 SHEETS STA. TO STA.

F.A. RTE.	SECTION	COUNTY	TOTAL SHEETS	SHEET NO.
	2009-137 DM	MCHENRY	12	6
CONTRACT NO. 60K03				
FED. ROAD DIST. NO. 1   ILLINOIS   FED. AID PROJECT				